

AGENDA
OKLAHOMA CONSERVATION COMMISSION
Agriculture Building Board Room • 2800 N Lincoln Blvd • Oklahoma City, Oklahoma
Monday, February 3, 2025 – 9:30 a.m.

1. Call to Order
2. Roll call
3. Pledge of Allegiance
4. Discussion and possible approval of the January 16, 2025, special meeting minutes.
5. Discussion and possible approval of Claims and Financial Statement Summary (Exhibit #1)
6. Presentation of Commission Agreements (Exhibit #2)
Discussion and possible approval of the following new agreements:
 - a. Oklahoma Office of Emergency Management 911 Authority (OCC-909) to create a statewide authoritative GIS source for NG911. The project will provide training necessary to create the NG911 datasets and upload the data into the NG911 Data Clearinghouse.
 - b. Oklahoma State University (OCC-910) to survey stakeholders on participation in voluntary wetland conservation programs and provide recommendations to improve recruitment efforts for future program enrollment.
 - c. University of Oklahoma (OCC-911) to provide technical assistance with the development of GIS protocols aimed at identifying seep wetlands, landowner contact and field assessments.
 - d. United States Geological Survey (OCC-912) to conduct a case study in the Arkansas River basin in northeastern Oklahoma that will use the OK-HAWQS model and various hydrologic, climate, social and geographical analyses to understand and characterize priority areas for restoration and/or protection.
 - e. Adair County Conservation District (OCC-913) to provide office space for water quality monitoring personnel.Discussion and possible approval of the following amended agreements:
 - f. Grand River Dam Authority (OCC-738) to provide matching funds to coordinate with other local, state, and federal experts to envision wetland development in former lakebed of Lake Francis in Adair County. **Amendment 3 – No cost time extension.**
 - g. Tar Creek Natural Resource Damage Assessment and Restoration Trustee Council (OCC-835) to develop a watershed-based plan, with input from the Trustee Council, that will be used to evaluate and prioritize potential restoration projects at the northeast Oklahoma Mining Natural Resources Damage Assessment and Restoration Site. **Amendment 1 – No cost time extension.**
 - h. Oklahoma Association of Conservation Districts and Oklahoma County Conservation District (OCC-837) and other participating conservation districts to support the climate

smart commodities grant through conservation planning and reporting to install climate smart conservation practices that benefit Oklahoma agriculture producers. **Amendment 1 – No cost time extension.**

- i. Major County Conservation District (OCC-892) to provide funds for implementation of the District Innovation Growth (DIG) Program proposal: Sowing the Future Implementing Hydroponic Agriculture at Fairview High School. **Amendment 1 – changes participating school to Ringwood High School.**
 - j. Office of the Secretary of Energy and Environment (OCC-804) to fund the EPA Fiscal Year 23/24 Oklahoma 319 grant to provide support and funding toward implementation of Oklahoma’s Comprehensive Nonpoint Source Management Program through assessment, planning, education and implementation. **Amendment 3 – Corrects the amount of the award due to OSEE miscalculation. Reduces the amount by \$75,277.**
7. Essential Out of State Travel Requests (Exhibit #3).
Discussion and possible approval of the following Out of State Travel Requests.
- a. National Association of State Wetlands Managers Annual Coordination Meeting – April 7-11, 2025 – Stephenson, WA.
 - b. South Central Arc Users Group Annual Conference – April 12-18, 2025 - Frisco, TX.
 - c. National Pheasant Fest & Quail Classic – March 7-9, 2025 – Kansas City, MO.
8. Discussion and possible approval of Conservation District Director Appointments (Exhibit #4).
9. Discussion and reconsideration of the provisional reappointment of Jared Yost to the Kingfisher County Conservation District board of directors (Exhibit #5).
10. Public Comments
11. New Business
12. Break (at option of the Chair)
13. Partnership Reports:
- a. Oklahoma Department of Agriculture, Food and Forestry
 - b. USDA-Natural Resources Conservation Service
 - c. Oklahoma Association of Conservation Districts
14. Status Reports:
- a. Oklahoma Conservation Commission Members
 - b. Oklahoma Conservation Commission Staff
 1. Trey Lam, Executive Director
 2. Shanon Phillips, Water Quality Director
 3. Mike Sharp, Office of Geographic Information and Technical Services Director
 4. Trampas Tripp, Land Management Director
 5. Clancy Green, District Services Director
 6. Tammy Sawatzky, Conservation Programs Director
 7. Lisa Knauf Owen, Assistant Director

15. Next Meeting: Monday, March 3, 2025, Oklahoma Department of Agriculture Board Room, 2800 N Lincoln Blvd., Oklahoma City, Oklahoma at 9:30 a.m.

16. Adjournment

All items on this agenda, including but not limited to any agenda item concerning the adoption or approval of any resolution, contract, agreement, or any other item of business, are subject to revision or amendment, including additions and/or deletions, without exception. Any revision or amendments will be limited and rationally related to the topic of the agenda item. The Board may defer, strike, continue, table, and/or refer any agenda item to its Executive Director, staff, attorney, and/or refer back or appoint a committee for the purpose of gathering more information the Board may need to take action on any agenda item at a subsequent special or regular meeting of the Board.

MINUTES

CALL TO ORDER

The Oklahoma Conservation Commission met Thursday, January 16, 2025, in the Agriculture Building located at 2800 N. Lincoln Blvd in Oklahoma. The special meeting was called to order at 11:00 a.m. by Vice Chair Robert Priess. He stated this was a scheduled special meeting held in accordance with the Open Meeting Law, Title 25, Oklahoma Statutes, Sections 301 and following as amended. The agenda for this meeting was posted at 7:50 a.m. Tuesday, January 14, 2025, at the front entrance of the Oklahoma Agriculture Building, 2800 N. Lincoln Boulevard, Oklahoma City, Oklahoma, as well as on the agency's website conservation.ok.gov.

ROLL CALL

Bert Bitseedy, Administrative Assistant, took roll call and the following members were in attendance:

Robert Priess, Vice Chairman, Area 2 Member
Grant Victor, Secretary, Area 3 Member
Gary Crawley, Area 5 Member

Absent:

Dan Herald, Chair, Area 1 Member
Joshua Haven, Area 4 Member

Others in attendance were:

Trey Lam, Executive Director
Lisa Knauf Owen, Assistant Director
Bert Bitseedy, Administrative Assistant
Jeannie Parsley, Comptroller
Janet Stewart, General Counsel
Stephanie Acquario, Assistant General Counsel
Justine Anderson, Public Information Manager
Clancy Green, District Services Director
Brandon Welborn, District Services Administrative Programs Officer
Shanon Phillips, Water Quality Director
Greg Kloxin, Soil Health Director
Rebecca Bond, Blue Thumb Director
Trampas Tripp, Land Management Division Director
Jeanne Jasper, NRCS State Conservationist
Jeri Flemming, Grand River Dam Authority

MINUTES OF PREVIOUS REGULAR MEETING

A motion was made by Mr. Victor and seconded by Mr. Crawley to approve the minutes of the December 2, 2024; Commission meeting as written. Those voting aye were: Priess, Victor and Crawley. Nay votes: none. Motion carried.

PRESENTATION OF AGREEMENTS

Ms. Owen noted that there were number of agreements for consideration today because of end of year deadlines.

Ms. Owen presented new agreements listed as Items “a-b.” on Exhibit 1 for ratification that were approved by Chair Herald between the December and January meetings. After discussion, a motion was made by Mr. Crawley and seconded by Mr. Victor to ratify the two new agreements as presented. Those voting aye were: Priess, Victor and Crawley. Nay votes: none. Motion carried.

Ms. Owen requested the ratification of the following amended agreements (Exhibit #2), items “c-k.” Each of these agreements were a no cost time extension that were approved by Chair Herald between the December and January meetings. After discussion, a motion was made by Mr. Victor and seconded by Mr. Crawley to ratify the amended agreements as presented. Those voting aye were: Priess, Victor and Crawley. Nay votes: none. Motion carried.

Ms. Owen requested the approval of the following new agreements (Exhibit #2), items “l-r.” After discussion, a motion was made by Mr. Victor and seconded by Mr. Priess to approve the new agreement as presented. Those voting aye were: Priess, Victor and Crawley. Nay votes: none. Motion carried.

Ms. Owen requested the approval of the following amended agreement (Exhibit #2), item “s.” After discussion, a motion was made by Mr. Victor and seconded by Mr. Priess to approve the new agreement as presented. Those voting aye were: Priess, Victor and Crawley. Nay votes: none. Motion carried.

ESSENTIAL OUT OF STATE TRAVEL REQUESTS

Mr. Lam requested the ratification of the following essential out of state travel requests (Exhibit #2), items “a-b.” After discussion, a motion was made by Mr. Victor and seconded by Mr. Crawley to ratify the travel requests as presented. Those voting aye were: Priess, Victor and Crawley. Nay votes: none. Motion carried.

Mr. Lam requested the approval of the following essential out of state travel request (Exhibit #2), item “c.” After discussion, a motion was made by Mr. Crawley and seconded by Mr. Victor to approve the travel request as presented. Those voting aye were: Priess, Victor and Crawley. Nay votes: none. Motion carried.

ADOPTION OF THE CONSERVATION COMMISSION’S NEW SOIL HEALTH PERMANENT RULES

Ms. Stewart requested consideration and possible adoption of the Conservation Commission’s New Soil Health Permanent Rules as presented in Exhibit #3. After discussion, a motion was made by Mr. Crawley and seconded by Mr. Victor to approve the adoption of the new Soil Health Permanent Rules as presented. Those voting aye were: Priess, Victor and Crawley. Nay votes: none. Motion carried.

NEXT MEETING

After discussion, the Commissioners next scheduled regular meeting of the Oklahoma Conservation Commission is set for Monday, February 3, 2025, at the Oklahoma Department of Agriculture Building, 2800 N. Lincoln Blvd., Oklahoma City, Oklahoma at 9:30 a.m.

ADJOURNMENT

There being no further business, Mr. Priess declared the meeting adjourned at 11:17 a.m.

Approved by the Oklahoma Conservation Commission on February 3, 2025.

Chair

**OKLAHOMA CONSERVATION COMMISSION
CLAIMS REGISTER BY PROGRAM
FOR THE PERIOD OF NOVEMBER 20, 2024 THRU JANUARY 21, 2025**

Voucher	Fund	Department	Date	Amount	Account	Sub	Vendor Name
Employee Withholdings/Retirement/Insurance							
H0514802	99400		11/27/2024	176.92	633110		WASHINGTON NATIONAL INSURANCE COMPANY
H0514803	99400		11/27/2024	1,443.00	633130		OKLAHOMAS CREDIT UNION
H0514804	99400		11/27/2024	600.00	633130		CREDIT UNION ONE OF OKLAHOMA
H0514801	99400		11/27/2024	1,230.71	633110		AMERICAN FAMILY LIFE ASSURANCE CO
H0514805	99400		11/27/2024	700.00	633190		OKLAHOMA 529 COLLEGE SAVINGS PLAN
H0516511	99400		1/3/2025	600.00	633130		CREDIT UNION ONE OF OKLAHOMA
H0514806	99400		11/27/2024	15.00	633190		OKLA PUBLIC EMPLOYEES ASSOC
H0514807	99400		11/27/2024	361.67	633190		UNITED WAY OF CENTRAL OKLAHOMA INC
H0516508	99400		1/3/2025	1,230.71	633110		AMERICAN FAMILY LIFE ASSURANCE CO
H0516509	99400		1/3/2025	176.92	633110		WASHINGTON NATIONAL INSURANCE COMPANY
H0516510	99400		1/3/2025	1,443.00	633130		OKLAHOMAS CREDIT UNION
H0516512	99400		1/3/2025	700.00	633190		OKLAHOMA 529 COLLEGE SAVINGS PLAN
H0516513	99400		1/3/2025	15.00	633190		OKLA PUBLIC EMPLOYEES ASSOC
H0516514	99400		1/3/2025	361.67	633190		UNITED WAY OF CENTRAL OKLAHOMA INC
00075544	24000	3000002	12/5/2024	4,913.62	512110		EMPLOYEES GROUP INSURANCE DIVISION
00075544	70000	3000002	12/5/2024	14,979.28	512110		EMPLOYEES GROUP INSURANCE DIVISION
00075564	70000	3000002	12/12/2024	945.00	512120		AMERICAN FIDELITY ASSURANCE COMPANY
00075565	70000	3000002	12/12/2024	1,758.47	512120		AMERICAN FAMILY LIFE ASSURANCE CO
00075645	19302	3000002	12/18/2024	77,694.92	513230		OKLAHOMA PUBLIC EMPLOYEES RETIREMENT SYS
00075645	24000	3000002	12/18/2024	2,348.68	513230		OKLAHOMA PUBLIC EMPLOYEES RETIREMENT SYS
00075645	70000	3000002	12/18/2024	8,195.02	513230		OKLAHOMA PUBLIC EMPLOYEES RETIREMENT SYS
00075645	70000	3000002	12/18/2024	20,388.80	513250		OKLAHOMA PUBLIC EMPLOYEES RETIREMENT SYS
00075655	19302	3000002	12/18/2024	1,545.06	513230		OKLAHOMA PUBLIC EMPLOYEES RETIREMENT SYS
00075655	70000	3000002	12/18/2024	494.37	513250		OKLAHOMA PUBLIC EMPLOYEES RETIREMENT SYS
00075774	40000	3000002	12/26/2024	5,260.00	512310		COMPSOURCE MUTUAL INSURANCE COMPANY
00075907	40000	3000002	1/15/2025	17,804.82	512110		EMPLOYEES GROUP INSURANCE DIVISION
00075907	19302	3000002	1/15/2025	119,963.48	512110		EMPLOYEES GROUP INSURANCE DIVISION
00075544	19302	3000002	12/5/2024	127,203.28	512110		EMPLOYEES GROUP INSURANCE DIVISION
00075907	24000	3000002	1/15/2025	5,136.54	512110		EMPLOYEES GROUP INSURANCE DIVISION
00075907	70000	3000002	1/15/2025	17,751.72	512110		EMPLOYEES GROUP INSURANCE DIVISION
00075924	70000	3000002	1/17/2025	945.00	512120		AMERICAN FIDELITY ASSURANCE COMPANY
00075923	70000	3000002	1/17/2025	1,856.07	512120		AMERICAN FAMILY LIFE ASSURANCE CO
00075926	19302	3000002	1/17/2025	79,916.06	513230		OKLAHOMA PUBLIC EMPLOYEES RETIREMENT SYS
00075926	24000	3000002	1/17/2025	3,523.02	513230		OKLAHOMA PUBLIC EMPLOYEES RETIREMENT SYS
00075926	70000	3000002	1/17/2025	16,121.62	513230		OKLAHOMA PUBLIC EMPLOYEES RETIREMENT SYS
00075926	70000	3000002	1/17/2025	23,149.11	513250		OKLAHOMA PUBLIC EMPLOYEES RETIREMENT SYS
00075927	19302	3000002	1/17/2025	647.79	513230		OKLAHOMA PUBLIC EMPLOYEES RETIREMENT SYS
00075927	70000	3000002	1/17/2025	137.41	513250		OKLAHOMA PUBLIC EMPLOYEES RETIREMENT SYS

561,733.74 **Employee Withholdings/Retirement/Insurance**

Administration

00075441	19501	1000001	11/25/2024	630.86	534290		COMDATA INC
00075441	19501	1000001	11/25/2024	25.00	533120		COMDATA INC
00075442	19501	1000001	11/25/2024	11.06	531180		BANCFIRST
00075443	19501	1000001	11/25/2024	876.00	515060		STATE AUDITOR AND INSPECTOR
00075478	19501	1000001	11/26/2024	223.78	521110		KNAUF OWEN,LISA R
00075478	19501	1000001	11/26/2024	166.00	521120		KNAUF OWEN,LISA R
00075485	19501	1000001	11/27/2024	556.50	531310		OFFICE OF MANAGEMENT & ENTERPRISE SVCS
00075490	19501	1000001	11/27/2024	1,035.00	522150		OKLAHOMA ASSOC OF CONSERVATION DISTRICTS
00075534	19501	1000001	12/5/2024	616.77	519130		OFFICE OF MANAGEMENT & ENTERPRISE SVCS
00075548	19501	1000001	12/5/2024	632.48	521310		DAN HERALD
00075549	19501	1000001	12/5/2024	222.00	521310		GARY CRAWLEY

**OKLAHOMA CONSERVATION COMMISSION
CLAIMS REGISTER BY PROGRAM
FOR THE PERIOD OF NOVEMBER 20, 2024 THRU JANUARY 21, 2025**

Voucher	Fund	Department	Date	Amount	Account	Sub	Vendor Name
00075551	19501	1000001	12/5/2024	180.90	521310		JOSHUA RAY HAVEN
00075546	19501	1000001	12/5/2024	140.97	521310		ROBERT M PRIESS
00075547	19501	1000001	12/5/2024	299.09	521310		SAMUEL GRANT VICTOR
00075550	19501	1000001	12/5/2024	280.20	521310		GARY CRAWLEY
00075555	19501	1000001	12/17/2024	3,775.45	532110		OFFICE OF MANAGEMENT & ENTERPRISE SVCS
00075567	19501	1000001	12/12/2024	533.05	522113		BANK OF AMERICA NA
00075567	19501	1000001	12/12/2024	4,636.80	552140		BANK OF AMERICA NA
00075567	19501	1000001	12/12/2024	781.86	522131		BANK OF AMERICA NA
00075567	19501	1000001	12/12/2024	27.40	536130		BANK OF AMERICA NA
00075567	19501	1000001	12/12/2024	8.88	536140		BANK OF AMERICA NA
00075568	19501	1000001	12/17/2024	91.09	515610		OFFICE OF MANAGEMENT & ENTERPRISE SVCS
00075575	19501	1000001	12/12/2024	166.00	521120		LAM,JESS W
00075605	19501	1000001	12/18/2024	4,844.21	531310		OFFICE OF MANAGEMENT & ENTERPRISE SVCS
00075606	19501	1000001	12/18/2024	59.90	522113		OFFICE OF MANAGEMENT & ENTERPRISE SVCS
00075638	19501	1000001	12/18/2024	1,082.00	515060		OFFICE OF MANAGEMENT & ENTERPRISE SVCS
00075643	19501	1000001	12/19/2024	559.36	534290		COMDATA INC
00075654	19501	1000001	12/18/2024	33.70	555170		LAM,JESS W
00075653	19501	1000001	12/18/2024	10.00	521140		STEWART,JANET M
00075692	19501	1000001	12/19/2024	591.50	532130		AMERICAN SELF STORAGE
00075773	19501	1000001	12/26/2024	39.80	521110		ACQUARIO,STEPHANIE
00075773	19501	1000001	12/26/2024	47.50	521140		ACQUARIO,STEPHANIE
00075794	19501	1000001	12/31/2024	9.74	531180		BANCFIRST
00075851	19501	1000001	1/7/2025	612.94	519130		OFFICE OF MANAGEMENT & ENTERPRISE SVCS
00075881	19501	1000001	1/13/2025	305.32	522113		BANK OF AMERICA NA
00075881	19501	1000001	1/13/2025	426.97	522110		BANK OF AMERICA NA
00075881	19501	1000001	1/13/2025	195.14	522131		BANK OF AMERICA NA
00075881	19501	1000001	1/13/2025	2,440.00	522150		BANK OF AMERICA NA
00075881	19501	1000001	1/13/2025	727.50	531250		BANK OF AMERICA NA
00075881	19501	1000001	1/13/2025	1,343.30	532130		BANK OF AMERICA NA
00075881	19501	1000001	1/13/2025	25.92	534260		BANK OF AMERICA NA
00075881	19501	1000001	1/13/2025	39.50	536130		BANK OF AMERICA NA
00075881	19501	1000001	1/13/2025	243.00	536140		BANK OF AMERICA NA
00075881	19501	1000001	1/13/2025	545.00	536170		BANK OF AMERICA NA
00075914	19501	1000001	1/17/2025	2,701.00	515060		STATE AUDITOR AND INSPECTOR
00075928	19501	1000001	1/17/2025	159.46	534290		COMDATA INC
00075928	19501	1000001	1/17/2025	140.00	533120		COMDATA INC
PAYROLL				<u>190,977.16</u>	511110		DIV PAYROLL - NOV MAIN & SUPP; DEC MAIN & SUPP

224,077.06 **Administration**

Watershed Operation & Maintenance/Rehabilitation

00075644	19302	2000001	12/18/2024	138,568.02	543110		CAPITOL IMPROVEMENT AUTHORITY
00075949	19302	2000001	1/17/2025	138,568.02	543110		CAPITOL IMPROVEMENT AUTHORITY
00075925	19401	2000001	1/17/2025	10,000.04	531380		USDA APHS WILDLIFE SERVICES
00075902	19411	2000001	1/9/2025	350,000.00	555170	96	UPPER WASHITA CONSERVATION DISTRICT
00075903	19411	2000001	1/9/2025	616,000.00	555170	96	CUSTER COUNTY CONSERVATION DISTRICT
00075441	19501	2000001	11/25/2024	5,492.87	534290		COMDATA INC
00075441	19501	2000001	11/25/2024	3,053.11	533120		COMDATA INC
00075449	19501	2000001	11/25/2024	354.00	555170	96	KIOWA COUNTY CONSERVATION DISTRICT NO 76
00075451	19501	2000001	11/25/2024	921.49	555170	96	NORTH FORK OF RED RIVER CONSERVATION
00075452	19501	2000001	11/25/2024	35,000.00	555170	96	CREEK COUNTY CONSERVATION DISTRICT
00075453	19501	2000001	11/25/2024	3,000.00	555170	96	MUSKOGEE COUNTY CONSERVATION DISTRICT
00075490	19501	2000001	11/27/2024	630.00	522150		OKLAHOMA ASSOC OF CONSERVATION DISTRICTS
00075520	19501	2000001	11/27/2024	2,040.00	555170	96	ADAIR COUNTY CONSERVATION DISTRICT NO 67
00075521	19501	2000001	11/27/2024	7,060.30	555170	96	DEER CREEK CONSERVATION DISTRICT

**OKLAHOMA CONSERVATION COMMISSION
CLAIMS REGISTER BY PROGRAM
FOR THE PERIOD OF NOVEMBER 20, 2024 THRU JANUARY 21, 2025**

Voucher	Fund	Department	Date	Amount	Account	Sub	Vendor Name
00075567	19501	2000001	12/12/2024	212.85	531350		BANK OF AMERICA NA
00075539	19501	2000001	12/5/2024	452.74	555170	96	TALIHINA CONSERVATION DISTRICT
00075567	19501	2000001	12/12/2024	95.65	531360		BANK OF AMERICA NA
00075567	19501	2000001	12/12/2024	263.35	531370		BANK OF AMERICA NA
00075567	19501	2000001	12/12/2024	60.09	536130		BANK OF AMERICA NA
00075567	19501	2000001	12/12/2024	167.04	536140		BANK OF AMERICA NA
00075567	19501	2000001	12/12/2024	130.00	541130		BANK OF AMERICA NA
00075567	19501	2000001	12/12/2024	660.00	522131		BANK OF AMERICA NA
00075583	19501	2000001	12/17/2024	2,235.55	555170	96	NORTH FORK OF RED RIVER CONSERVATION
00075582	19501	2000001	12/17/2024	2,000.00	555170		OKMULGEE COUNTY CONSERVATION DISTRICT
00075643	19501	2000001	12/19/2024	3,826.46	534290		COMDATA INC
00075643	19501	2000001	12/19/2024	6,508.62	533120		COMDATA INC
00075650	19501	2000001	12/18/2024	88.50	521120		MOORE,GEORGE F
00075739	19501	2000001	12/26/2024	52,317.00	555170		CUSTER COUNTY CONSERVATION DISTRICT
00075881	19501	2000001	1/13/2025	44.24	536130		BANK OF AMERICA NA
00075881	19501	2000001	1/13/2025	540.00	515640		BANK OF AMERICA NA
00075881	19501	2000001	1/13/2025	910.00	531170		BANK OF AMERICA NA
00075881	19501	2000001	1/13/2025	234.74	531350		BANK OF AMERICA NA
00075881	19501	2000001	1/13/2025	102.29	531360		BANK OF AMERICA NA
00075881	19501	2000001	1/13/2025	346.67	531370		BANK OF AMERICA NA
00075881	19501	2000001	1/13/2025	346.92	536140		BANK OF AMERICA NA
00075922	19501	2000001	1/17/2025	340,000.00	555170	96	ARBUCKLE CONSERVATION DISTRICT
00075928	19501	2000001	1/17/2025	2,516.66	533120		COMDATA INC
00075921	19501	2000001	1/17/2025	374.00	555170	96	WASHITA COUNTY CONSERVATION DISTRICT
00075911	19501	2000001	1/17/2025	26,045.86	531260		OKLAHOMA ONE-CALL SYSTEM INC
00075918	19501	2000001	1/17/2025	614,250.00	555170	96	KONAWA CONSERVATION DISTRICT
00075920	19501	2000001	1/17/2025	26,514.32	555170	96	WASHITA COUNTY CONSERVATION DISTRICT
00075928	19501	2000001	1/17/2025	2,631.25	534290		COMDATA INC
00075925	40000	2000001	1/17/2025	9,239.38	531380		USDA APHS WILDLIFE SEVICES
00075450	40000	2000003	11/25/2024	14,439.69	555170		SEQUOYAH COUNTY CONSERVATION DISTRICT
PAYROLL				<u>151,292.04</u>	511110		DIV PAYROLL - NOV MAIN & SUPP; DEC MAIN & SUPP

2,569,533.76 *Watershed Operation & Maintenance/Rehabilitation*

Emergency Drought Relief Cost Share

00075515	42500	2000001	11/27/2024	7,500.00	555170		DEER CREEK CONSERVATION DISTRICT
00075514	42500	2000001	11/27/2024	6,912.00	555170		DEER CREEK CONSERVATION DISTRICT
00075535	42500	2000001	12/5/2024	7,500.00	555170		OKFUSKEE COUNTY CONSERVATION DISTRICT
00075560	42500	2000001	12/12/2024	5,000.00	555170		GARFIELD CO CONSERVATION DISTRICT
00075577	42500	2000001	12/17/2024	2,500.00	555170		NOBLE COUNTY CONSERVATION DISTRICT
00075584	42500	2000001	12/17/2024	3,800.00	555170		HASKELL COUNTY CONSERVATION DISTRICT
00075596	42500	2000001	12/17/2024	7,500.00	555170		ATOKA COUNTY CONSERVATION DISTRICT
00075578	42500	2000001	12/17/2024	7,500.00	555170		GARFIELD CO CONSERVATION DISTRICT
00075586	42500	2000001	12/17/2024	15,000.00	555170		COMANCHE COUNTY CONSERVATION DISTRICT
00075587	42500	2000001	12/17/2024	7,500.00	555170		WAGONER COUNTY CONSERVATION DIST NO 22
00075585	42500	2000001	12/17/2024	7,500.00	555170		HUGHES COUNTY CONSERVATION DIST
00075588	42500	2000001	12/17/2024	6,156.00	555170		WAGONER COUNTY CONSERVATION DIST NO 22
00075598	42500	2000001	12/17/2024	22,813.11	555170		OTTAWA COUNTY CONSERVATION DISTRICT
00075591	42500	2000001	12/17/2024	6,666.98	555170		CENTRAL N CANADIAN RIVER CONSERVATION
00075592	42500	2000001	12/17/2024	7,433.60	555170		DEWEY COUNTY CONSERVATION DISTRICT
00075593	42500	2000001	12/17/2024	1,680.00	555170		GARFIELD CO CONSERVATION DISTRICT
00075597	42500	2000001	12/17/2024	5,092.00	555170		ATOKA COUNTY CONSERVATION DISTRICT
00075594	42500	2000001	12/17/2024	9,180.00	555170		PITTSBURG COUNTY CONSERVATION DISTRICT
00075599	42500	2000001	12/17/2024	3,280.00	555170		ATOKA COUNTY CONSERVATION DISTRICT
00075600	42500	2000001	12/17/2024	5,452.18	555170		CHEROKEE COUNTY CONSERVATION DISTRICT

**OKLAHOMA CONSERVATION COMMISSION
CLAIMS REGISTER BY PROGRAM
FOR THE PERIOD OF NOVEMBER 20, 2024 THRU JANUARY 21, 2025**

Voucher	Fund	Department	Date	Amount	Account	Sub	Vendor Name
00075672	42500	2000001	12/19/2024	7,500.00	555170		SEMINOLE COUNTY CONSERVATION DISTRICT
00075673	42500	2000001	1/8/2025	1,680.00	555170		OSAGE COUNTY CONSERVATION DISTRICT
00075674	42500	2000001	12/19/2024	7,500.00	555170		SEMINOLE COUNTY CONSERVATION DISTRICT
00075677	42500	2000001	12/19/2024	18,034.63	555170		STEPHENS COUNTY CONSERVATION DISTRICT
00075679	42500	2000001	12/19/2024	59,560.00	555170		CHEROKEE COUNTY CONSERVATION DISTRICT
00075680	42500	2000001	12/19/2024	7,664.00	555170		KINGFISHER COUNTY CONSERVATION DISTRICT
00075683	42500	2000001	12/19/2024	7,500.00	555170		DELAWARE CO CONSERVATION DISTRICT
00075685	42500	2000001	12/19/2024	15,000.00	555170		LOGAN COUNTY CONSERVATION DISTRICT
00075689	42500	2000001	12/19/2024	12,105.97	555170		HARPER COUNTY CONSERVATION DISTRICT
00075690	42500	2000001	12/19/2024	19,780.00	555170		ALFALFA COUNTY CONSERVATION DISTRICT
00075675	42500	2000001	12/19/2024	7,500.00	555170		WOODWARD COUNTY CONSERVATION DISTRICT
00075676	42500	2000001	12/19/2024	7,500.00	555170		MURRAY COUNTY CONSERVATION DISTRICT
00075678	42500	2000001	12/19/2024	23,388.00	555170		HUGHES COUNTY CONSERVATION DIST
00075682	42500	2000001	12/19/2024	7,500.00	555170		DELAWARE CO CONSERVATION DISTRICT
00075681	42500	2000001	12/19/2024	7,500.00	555170		MAJOR COUNTY CONSERVATION DISTRICT
00075684	42500	2000001	12/19/2024	7,500.00	555170		LINCOLN COUNTY CONSERVATION DISTRICT
00075686	42500	2000001	12/19/2024	7,500.00	555170		OKLAHOMA COUNTY CONSERVATION DISTRICT
00075687	42500	2000001	12/19/2024	7,500.00	555170		CUSTER COUNTY CONSERVATION DISTRICT
00075688	42500	2000001	12/19/2024	13,660.00	555170		WOODWARD COUNTY CONSERVATION DISTRICT
00075691	42500	2000001	12/19/2024	13,800.00	555170		CIMARRON COUNTY CONSERVATION DISTRICT
00075704	42500	2000001	12/20/2024	13,736.72	555170		WOODS COUNTY CONSERVATION DISTRICT
00075701	42500	2000001	12/20/2024	7,500.00	555170		OTTAWA COUNTY CONSERVATION DISTRICT
00075702	42500	2000001	12/20/2024	29,120.00	555170		PONTOTOC COUNTY C D
00075703	42500	2000001	12/20/2024	29,556.00	555170		STEPHENS COUNTY CONSERVATION DISTRICT
00075705	42500	2000001	12/20/2024	55,060.00	555170		OSAGE COUNTY CONSERVATION DISTRICT
00075706	42500	2000001	12/20/2024	46,112.00	555170		MAYES COUNTY CONSERVATION DISTRICT
00075724	42500	2000001	12/26/2024	24,124.00	555170		LOGAN COUNTY CONSERVATION DISTRICT
00075725	42500	2000001	12/26/2024	7,500.00	555170		ADAIR COUNTY CONSERVATION DISTRICT NO 67
00075735	42500	2000001	12/26/2024	7,500.00	555170		DEER CREEK CONSERVATION DISTRICT
00075726	42500	2000001	12/26/2024	7,500.00	555170		ADAIR COUNTY CONSERVATION DISTRICT NO 67
00075727	42500	2000001	12/26/2024	6,940.00	555170		ADAIR COUNTY CONSERVATION DISTRICT NO 67
00075737	42500	2000001	12/26/2024	7,500.00	555170		TALIHINA CONSERVATION DISTRICT
00075728	42500	2000001	12/26/2024	7,500.00	555170		ADAIR COUNTY CONSERVATION DISTRICT NO 67
00075729	42500	2000001	12/26/2024	2,021.03	555170		OTTAWA COUNTY CONSERVATION DISTRICT
00075730	42500	2000001	12/26/2024	21,856.00	555170		PAYNE COUNTY CONSERVATION DISTRICT
00075731	42500	2000001	12/26/2024	48,660.00	555170		NOBLE COUNTY CONSERVATION DISTRICT
00075732	42500	2000001	12/26/2024	7,500.00	555170		SEMINOLE COUNTY CONSERVATION DISTRICT
00075734	42500	2000001	12/26/2024	45,000.00	555170		COMANCHE COUNTY CONSERVATION DISTRICT
00075736	42500	2000001	12/26/2024	7,500.00	555170		DEER CREEK CONSERVATION DISTRICT
00075733	42500	2000001	12/26/2024	38,472.78	555170		BEAVER COUNTY CONSERVATION DISTRICT
00075738	42500	2000001	12/26/2024	7,500.00	555170		DEER CREEK CONSERVATION DISTRICT
00075763	42500	2000001	12/26/2024	47,410.00	555170		ROGERS COUNTY CONSERVATION DISTRICT
00075764	42500	2000001	12/26/2024	7,420.00	555170		MURRAY COUNTY CONSERVATION DISTRICT
00075765	42500	2000001	12/26/2024	22,700.00	555170		PITTSBURG COUNTY CONSERVATION DISTRICT
00075766	42500	2000001	12/26/2024	15,000.00	555170		WEST CADDO CONSERVATION DISTRICT
00075767	42500	2000001	12/26/2024	6,880.00	555170		LEFLORE COUNTY CONSERVATION DISTRICT
00075799	42500	2000001	1/2/2025	5,160.00	555170		LITTLE RIVER CONSERVATION DISTRICT
00075802	42500	2000001	1/2/2025	5,015.13	555170		OTTAWA COUNTY CONSERVATION DISTRICT
00075795	42500	2000001	1/2/2025	7,500.00	555170		DEWEY COUNTY CONSERVATION DISTRICT
00075796	42500	2000001	1/2/2025	5,625.00	555170		LINCOLN COUNTY CONSERVATION DISTRICT
00075804	42500	2000001	1/2/2025	6,000.00	555170		SEMINOLE COUNTY CONSERVATION DISTRICT
00075797	42500	2000001	1/2/2025	4,377.20	555170		BLAINE COUNTY CONSERVATION DISTRICT
00075806	42500	2000001	1/2/2025	2,240.00	555170		PUSHMATAHA CONSERVATION DISTRICT NO 44
00075798	42500	2000001	1/2/2025	7,500.00	555170		PAYNE COUNTY CONSERVATION FOUNDATION INC
00075800	42500	2000001	1/2/2025	13,968.00	555170		LINCOLN COUNTY CONSERVATION DISTRICT
00075801	42500	2000001	1/2/2025	7,500.00	555170		TULSA COUNTY CONSERVATION DISTRICT
00075803	42500	2000001	1/2/2025	7,500.00	555170		SEMINOLE COUNTY CONSERVATION DISTRICT

**OKLAHOMA CONSERVATION COMMISSION
CLAIMS REGISTER BY PROGRAM
FOR THE PERIOD OF NOVEMBER 20, 2024 THRU JANUARY 21, 2025**

Voucher	Fund	Department	Date	Amount	Account	Sub	Vendor Name
00075805	42500	2000001	1/2/2025	7,500.00	555170		PUSHMATAHA CONSERVATION DISTRICT NO 44
00075807	42500	2000001	1/2/2025	6,580.00	555170		PUSHMATAHA CONSERVATION DISTRICT NO 44
00075813	42500	2000001	1/2/2025	5,600.00	555170		LEFLORE COUNTY CONSERVATION DISTRICT
00075808	42500	2000001	1/2/2025	1,600.00	555170		PUSHMATAHA CONSERVATION DISTRICT NO 44
00075809	42500	2000001	1/2/2025	3,920.00	555170		PUSHMATAHA CONSERVATION DISTRICT NO 44
00075810	42500	2000001	1/2/2025	7,500.00	555170		PUSHMATAHA CONSERVATION DISTRICT NO 44
00075811	42500	2000001	1/2/2025	7,500.00	555170		COMANCHE COUNTY CONSERVATION DISTRICT
00075816	42500	2000001	1/2/2025	14,660.00	555170		HUGHES COUNTY CONSERVATION DIST
00075812	42500	2000001	1/2/2025	7,200.00	555170		EAST CANADIAN COUNTY CONSERVATION DISTR
00075814	42500	2000001	1/2/2025	7,500.00	555170		LEFLORE COUNTY CONSERVATION DISTRICT
00075815	42500	2000001	1/2/2025	7,500.00	555170		PAYNE COUNTY CONSERVATION DISTRICT
00075817	42500	2000001	1/2/2025	9,900.00	555170		COMANCHE COUNTY CONSERVATION DISTRICT
00075828	42500	2000001	1/3/2025	1,190.40	555170		GARFIELD CO CONSERVATION DISTRICT
00075829	42500	2000001	1/3/2025	40,727.61	555170		LITTLE RIVER CONSERVATION DISTRICT
00075833	42500	2000001	1/3/2025	3,780.00	555170		GREER COUNTY CONSERVATION DISTRICT
00075830	42500	2000001	1/3/2025	10,884.12	555170		OTTAWA COUNTY CONSERVATION DISTRICT
00075831	42500	2000001	1/3/2025	28,260.00	555170		GREER COUNTY CONSERVATION DISTRICT
00075832	42500	2000001	1/3/2025	15,000.00	555170		COMANCHE COUNTY CONSERVATION DISTRICT
00075834	42500	2000001	1/3/2025	7,210.00	555170		PONTOTOC COUNTY C D
00075835	42500	2000001	1/3/2025	20,200.00	555170		OKFUSKEE COUNTY CONSERVATION DISTRICT
00075836	42500	2000001	1/3/2025	7,500.00	555170		UPPER WASHITA CONSERVATION DISTRICT
00075837	42500	2000001	1/3/2025	2,192.13	555170		PAWNEE COUNTY CONSERVATION DISTRICT
00075852	42500	2000001	1/7/2025	13,280.00	555170		SHAWNEE CONSERVATION DISTRICT
00075853	42500	2000001	1/7/2025	7,500.00	555170		GRANT COUNTY CONSERVATION DISTRICT
00075854	42500	2000001	1/7/2025	35,319.81	555170		BLAINE COUNTY CONSERVATION DISTRICT
00075855	42500	2000001	1/7/2025	7,500.00	555170		GARFIELD CO CONSERVATION DISTRICT
00075856	42500	2000001	1/7/2025	2,904.36	555170		TILLMAN COUNTY CONSERVATION DISTRICT
00075857	42500	2000001	1/7/2025	7,500.00	555170		PUSHMATAHA CONSERVATION DISTRICT NO 44
00075858	42500	2000001	1/7/2025	20,188.00	555170		MARSHALL COUNTY CONSERVATION DISTRICT
00075859	42500	2000001	1/7/2025	7,085.84	555170		TULSA COUNTY CONSERVATION DISTRICT
00075873	42500	2000001	1/8/2025	78,900.00	555170		OKFUSKEE COUNTY CONSERVATION DISTRICT
00075883	42500	2000001	1/9/2025	27,434.80	555170		GARVIN CONSERVATION DISTRICT
00075884	42500	2000001	1/9/2025	6,240.00	555170		PUSHMATAHA CONSERVATION DISTRICT NO 44
00075885	42500	2000001	1/9/2025	12,000.00	555170		GARFIELD CO CONSERVATION DISTRICT
00075886	42500	2000001	1/9/2025	11,500.00	555170		BRYAN CONSERVATION DISTRICT
00075887	42500	2000001	1/9/2025	7,500.00	555170		GARVIN CONSERVATION DISTRICT
00075888	42500	2000001	1/9/2025	3,856.47	555170		PAWNEE COUNTY CONSERVATION DISTRICT
00075889	42500	2000001	1/9/2025	4,200.00	555170		PAWNEE COUNTY CONSERVATION DISTRICT
00075891	42500	2000001	1/9/2025	7,500.00	555170		KIOWA COUNTY CONSERVATION DISTRICT NO 76
00075890	42500	2000001	1/9/2025	14,540.39	555170		WASHITA COUNTY CONSERVATION DISTRICT
00075892	42500	2000001	1/9/2025	3,726.62	555170		GARFIELD CO CONSERVATION DISTRICT
00075894	42500	2000001	1/9/2025	17,800.00	555170		KINGFISHER COUNTY CONSERVATION DISTRICT
00075893	42500	2000001	1/9/2025	9,486.21	555170		GRADY COUNTY CONSERVATION DIST
00075909	42500	2000001	1/17/2025	7,500.00	555170		PAWNEE COUNTY CONSERVATION DISTRICT
00075910	42500	2000001	1/17/2025	6,000.00	555170		ROGERS COUNTY CONSERVATION DISTRICT

1,548,959.09 *Emergency Drought Relief Cost Share*

District Services

00075458	19501	3000001	11/25/2024	4,156.30	555170	02	JACKSON COUNTY CONSERVATION DIST
00075455	19501	3000001	11/25/2024	767.01	555170	12	NORTH FORK OF RED RIVER CONSERVATION
00075455	19501	3000001	11/25/2024	4,279.04	555170	08	NORTH FORK OF RED RIVER CONSERVATION
00075455	19501	3000001	11/25/2024	3,948.67	555170	05	NORTH FORK OF RED RIVER CONSERVATION
00075456	19501	3000001	11/25/2024	3,956.42	515450	07	LINCOLN COUNTY CONSERVATION DISTRICT

**OKLAHOMA CONSERVATION COMMISSION
CLAIMS REGISTER BY PROGRAM
FOR THE PERIOD OF NOVEMBER 20, 2024 THRU JANUARY 21, 2025**

Voucher	Fund	Department	Date	Amount	Account	Sub	Vendor Name
00075456	19501	3000001	11/25/2024	3,671.98	515450	05	LINCOLN COUNTY CONSERVATION DISTRICT
00075456	19501	3000001	11/25/2024	287.16	515450	26	LINCOLN COUNTY CONSERVATION DISTRICT
00075456	19501	3000001	11/25/2024	174.26	515450	27	LINCOLN COUNTY CONSERVATION DISTRICT
00075456	19501	3000001	11/25/2024	149.00	515450	62	LINCOLN COUNTY CONSERVATION DISTRICT
00075456	19501	3000001	11/25/2024	49.00	515450	71	LINCOLN COUNTY CONSERVATION DISTRICT
00075456	19501	3000001	11/25/2024	137.49	515450	79	LINCOLN COUNTY CONSERVATION DISTRICT
00075457	19501	3000001	11/25/2024	60.41	555170	21	ROGERS COUNTY CONSERVATION DISTRICT
00075457	19501	3000001	11/25/2024	172.86	555170	24	ROGERS COUNTY CONSERVATION DISTRICT
00075457	19501	3000001	11/25/2024	590.63	555170	24	ROGERS COUNTY CONSERVATION DISTRICT
00075457	19501	3000001	11/25/2024	73.03	555170	71	ROGERS COUNTY CONSERVATION DISTRICT
00075457	19501	3000001	11/25/2024	139.83	555170	86	ROGERS COUNTY CONSERVATION DISTRICT
00075457	19501	3000001	11/25/2024	1,746.82	555170	08	ROGERS COUNTY CONSERVATION DISTRICT
00075457	40000	3000001	11/25/2024	1,746.82	555170	08	ROGERS COUNTY CONSERVATION DISTRICT
00075457	19501	3000001	11/25/2024	4,212.44	555170	07	ROGERS COUNTY CONSERVATION DISTRICT
00075457	19501	3000001	11/25/2024	6,008.78	555170	05	ROGERS COUNTY CONSERVATION DISTRICT
00075458	19501	3000001	11/25/2024	149.49	555170	71	JACKSON COUNTY CONSERVATION DIST
00075458	19501	3000001	11/25/2024	139.83	555170	86	JACKSON COUNTY CONSERVATION DIST
00075458	19501	3000001	11/25/2024	5,281.06	555170	05	JACKSON COUNTY CONSERVATION DIST
00075459	19501	3000001	11/25/2024	344.04	555170	26	KIOWA COUNTY CONSERVATION DISTRICT NO 76
00075459	19501	3000001	11/25/2024	5,543.87	555170	06	KIOWA COUNTY CONSERVATION DISTRICT NO 76
00075459	19501	3000001	11/25/2024	3,444.80	555170	94	KIOWA COUNTY CONSERVATION DISTRICT NO 76
00075459	19501	3000001	11/25/2024	3,829.42	555170	07	KIOWA COUNTY CONSERVATION DISTRICT NO 76
00075462	19501	3000001	11/25/2024	804.64	555170	68	WAGONER COUNTY CONSERVATION DIST NO 22
00075460	19501	3000001	11/25/2024	3,929.90	555170	05	HARPER COUNTY CONSERVATION DISTRICT
00075460	19501	3000001	11/25/2024	1,386.73	555170	12	HARPER COUNTY CONSERVATION DISTRICT
00075462	19501	3000001	11/25/2024	117.00	555170	21	WAGONER COUNTY CONSERVATION DIST NO 22
00075461	19501	3000001	11/25/2024	4,927.48	555170	02	STEPHENS COUNTY CONSERVATION DISTRICT
00075461	19501	3000001	11/25/2024	4,891.53	555170	05	STEPHENS COUNTY CONSERVATION DISTRICT
00075462	19501	3000001	11/25/2024	156.91	555170	69	WAGONER COUNTY CONSERVATION DIST NO 22
00075462	19501	3000001	11/25/2024	129.90	555170	71	WAGONER COUNTY CONSERVATION DIST NO 22
00075462	19501	3000001	11/25/2024	6,642.44	555170	01	WAGONER COUNTY CONSERVATION DIST NO 22
00075462	19501	3000001	11/25/2024	82.81	555170	79	WAGONER COUNTY CONSERVATION DIST NO 22
00075462	19501	3000001	11/25/2024	50.00	555170	92	WAGONER COUNTY CONSERVATION DIST NO 22
00075462	19501	3000001	11/25/2024	139.83	555170	86	WAGONER COUNTY CONSERVATION DIST NO 22
00075462	19501	3000001	11/25/2024	3,530.60	555170	05	WAGONER COUNTY CONSERVATION DIST NO 22
00075464	19501	3000001	11/25/2024	201.16	555170	68	CHEROKEE COUNTY CONSERVATION DISTRICT
00075463	19501	3000001	11/25/2024	3,700.53	555170	05	SEQUOYAH COUNTY CONSERVATION DISTRICT
00075463	19501	3000001	11/25/2024	32.00	555170	67	SEQUOYAH COUNTY CONSERVATION DISTRICT
00075463	19501	3000001	11/25/2024	68.90	555170	71	SEQUOYAH COUNTY CONSERVATION DISTRICT
00075463	19501	3000001	11/25/2024	119.52	555170	79	SEQUOYAH COUNTY CONSERVATION DISTRICT
00075463	19501	3000001	11/25/2024	139.83	555170	86	SEQUOYAH COUNTY CONSERVATION DISTRICT
00075464	19501	3000001	11/25/2024	275.78	555170	69	CHEROKEE COUNTY CONSERVATION DISTRICT
00075464	19501	3000001	11/25/2024	52.17	555170	71	CHEROKEE COUNTY CONSERVATION DISTRICT
00075464	19501	3000001	11/25/2024	139.83	555170	86	CHEROKEE COUNTY CONSERVATION DISTRICT
00075464	19501	3000001	11/25/2024	1,848.26	555170	08	CHEROKEE COUNTY CONSERVATION DISTRICT
00075464	40000	3000001	11/25/2024	1,848.26	555170	08	CHEROKEE COUNTY CONSERVATION DISTRICT
00075465	19501	3000001	11/25/2024	4,152.35	555170	07	BLAINE COUNTY CONSERVATION DISTRICT
00075465	24000	3000001	11/25/2024	3,830.84	555170	09	BLAINE COUNTY CONSERVATION DISTRICT
00075466	19501	3000001	11/25/2024	65.00	555170	81	WOODS COUNTY CONSERVATION DISTRICT
00075466	19501	3000001	11/25/2024	437.43	555170	23	WOODS COUNTY CONSERVATION DISTRICT
00075466	19501	3000001	11/25/2024	165.85	555170	27	WOODS COUNTY CONSERVATION DISTRICT
00075466	19501	3000001	11/25/2024	950.00	555170	61	WOODS COUNTY CONSERVATION DISTRICT
00075466	19501	3000001	11/25/2024	127.46	555170	71	WOODS COUNTY CONSERVATION DISTRICT
00075466	19501	3000001	11/25/2024	204.18	555170	80	WOODS COUNTY CONSERVATION DISTRICT
00075466	19501	3000001	11/25/2024	325.00	555170	92	WOODS COUNTY CONSERVATION DISTRICT
00075466	19501	3000001	11/25/2024	139.83	555170	86	WOODS COUNTY CONSERVATION DISTRICT
00075466	19501	3000001	11/25/2024	3,805.58	555170	05	WOODS COUNTY CONSERVATION DISTRICT

**OKLAHOMA CONSERVATION COMMISSION
CLAIMS REGISTER BY PROGRAM
FOR THE PERIOD OF NOVEMBER 20, 2024 THRU JANUARY 21, 2025**

Voucher	Fund	Department	Date	Amount	Account	Sub	Vendor Name
00075468	19501	3000001	11/25/2024	1,143.24	555170	94	PUSHMATAHA CONSERVATION DISTRICT NO 44
00075471	19501	3000001	11/25/2024	44.45	555170	80	BRYAN CONSERVATION DISTRICT
00075467	19501	3000001	11/25/2024	3,937.07	555170	05	MCINTOSH COUNTY CONSERVATION DISTRICT
00075469	19501	3000001	11/25/2024	325.00	555170	90	WAGONER COUNTY CONSERVATION DIST NO 22
00075469	19501	3000001	11/25/2024	24.12	555170	91	WAGONER COUNTY CONSERVATION DIST NO 22
00075469	19501	3000001	11/25/2024	650.61	555170	99	WAGONER COUNTY CONSERVATION DIST NO 22
00075470	19501	3000001	11/25/2024	150.00	515450	63	COMANCHE COUNTY CONSERVATION DISTRICT
00075471	40000	3000001	11/25/2024	3,841.83	555170	08	BRYAN CONSERVATION DISTRICT
00075471	19501	3000001	11/25/2024	482.90	555170	60	BRYAN CONSERVATION DISTRICT
00075471	19501	3000001	11/25/2024	1,700.00	555170	61	BRYAN CONSERVATION DISTRICT
00075471	19501	3000001	11/25/2024	20.00	555170	70	BRYAN CONSERVATION DISTRICT
00075471	19501	3000001	11/25/2024	171.81	555170	12	BRYAN CONSERVATION DISTRICT
00075472	19501	3000001	11/25/2024	1,175.54	555170	12	KONAWA CONSERVATION DISTRICT
00075472	19501	3000001	11/25/2024	3,499.67	555170	05	KONAWA CONSERVATION DISTRICT
00075472	19501	3000001	11/25/2024	400.00	555170	65	KONAWA CONSERVATION DISTRICT
00075472	19501	3000001	11/25/2024	91.76	555170	71	KONAWA CONSERVATION DISTRICT
00075472	24000	3000001	11/25/2024	3,830.84	555170	09	KONAWA CONSERVATION DISTRICT
00075474	19501	3000001	11/25/2024	36.25	555170	82	HARMON COUNTY CONSERVATION DISTRICT
00075473	19501	3000001	11/25/2024	281.40	555170	91	CANEY VALLEY CONSERVATION DISTRICT
00075474	19501	3000001	11/25/2024	3,845.09	555170	02	HARMON COUNTY CONSERVATION DISTRICT
00075474	19501	3000001	11/25/2024	4,141.27	555170	05	HARMON COUNTY CONSERVATION DISTRICT
00075474	19501	3000001	11/25/2024	229.76	555170	27	HARMON COUNTY CONSERVATION DISTRICT
00075474	19501	3000001	11/25/2024	1,992.00	555170	84	HARMON COUNTY CONSERVATION DISTRICT
00075474	19501	3000001	11/25/2024	352.56	555170	66	HARMON COUNTY CONSERVATION DISTRICT
00075474	19501	3000001	11/25/2024	58.47	555170	80	HARMON COUNTY CONSERVATION DISTRICT
00075475	19501	3000001	11/25/2024	147.00	555170	27	TEXAS COUNTY CONSERVATION DISTRICT
00075475	19501	3000001	11/25/2024	3,536.41	555170	05	TEXAS COUNTY CONSERVATION DISTRICT
00075475	19501	3000001	11/25/2024	337.28	555170	71	TEXAS COUNTY CONSERVATION DISTRICT
00075475	19501	3000001	11/25/2024	818.97	555170	80	TEXAS COUNTY CONSERVATION DISTRICT
00075475	19501	3000001	11/25/2024	117.16	555170	82	TEXAS COUNTY CONSERVATION DISTRICT
00075475	19501	3000001	11/25/2024	1,550.16	555170	08	TEXAS COUNTY CONSERVATION DISTRICT
00075476	19501	3000001	11/25/2024	110.13	555170	82	TEXAS COUNTY CONSERVATION DISTRICT
00075476	19501	3000001	11/25/2024	214.31	555170	30	TEXAS COUNTY CONSERVATION DISTRICT
00075476	19501	3000001	11/25/2024	337.04	555170	71	TEXAS COUNTY CONSERVATION DISTRICT
00075476	19501	3000001	11/25/2024	770.15	555170	80	TEXAS COUNTY CONSERVATION DISTRICT
00075491	19501	3000001	11/27/2024	45.66	555170	81	CIMARRON COUNTY CONSERVATION DISTRICT
00075491	19501	3000001	11/27/2024	3,689.03	555170	05	CIMARRON COUNTY CONSERVATION DISTRICT
00075491	19501	3000001	11/27/2024	60.00	555170	63	CIMARRON COUNTY CONSERVATION DISTRICT
00075491	19501	3000001	11/27/2024	40.00	555170	67	CIMARRON COUNTY CONSERVATION DISTRICT
00075491	19501	3000001	11/27/2024	99.00	555170	68	CIMARRON COUNTY CONSERVATION DISTRICT
00075491	19501	3000001	11/27/2024	145.75	555170	71	CIMARRON COUNTY CONSERVATION DISTRICT
00075491	19501	3000001	11/27/2024	892.20	555170	80	CIMARRON COUNTY CONSERVATION DISTRICT
00075491	19501	3000001	11/27/2024	624.89	555170	92	CIMARRON COUNTY CONSERVATION DISTRICT
00075491	19501	3000001	11/27/2024	139.83	555170	86	CIMARRON COUNTY CONSERVATION DISTRICT
00075492	19501	3000001	11/27/2024	139.83	555170	86	BRYAN CONSERVATION DISTRICT
00075492	19501	3000001	11/27/2024	1,920.92	555170	08	BRYAN CONSERVATION DISTRICT
00075492	40000	3000001	11/27/2024	1,920.91	555170	08	BRYAN CONSERVATION DISTRICT
00075492	19501	3000001	11/27/2024	612.73	555170	27	BRYAN CONSERVATION DISTRICT
00075492	19501	3000001	11/27/2024	82.08	555170	71	BRYAN CONSERVATION DISTRICT
00075492	19501	3000001	11/27/2024	59.41	555170	80	BRYAN CONSERVATION DISTRICT
00075492	19501	3000001	11/27/2024	2,806.22	555170	12	BRYAN CONSERVATION DISTRICT
00075494	19501	3000001	11/27/2024	464.53	555170	27	WOODWARD COUNTY CONSERVATION DISTRICT
00075494	19501	3000001	11/27/2024	1,182.56	555170	46	WOODWARD COUNTY CONSERVATION DISTRICT
00075494	19501	3000001	11/27/2024	97.85	555170	82	WOODWARD COUNTY CONSERVATION DISTRICT
00075493	19501	3000001	11/27/2024	3,537.08	555170	05	TALIHINA CONSERVATION DISTRICT
00075493	19501	3000001	11/27/2024	139.83	555170	86	TALIHINA CONSERVATION DISTRICT
00075494	19501	3000001	11/27/2024	77.60	555170	71	WOODWARD COUNTY CONSERVATION DISTRICT

**OKLAHOMA CONSERVATION COMMISSION
CLAIMS REGISTER BY PROGRAM
FOR THE PERIOD OF NOVEMBER 20, 2024 THRU JANUARY 21, 2025**

Voucher	Fund	Department	Date	Amount	Account	Sub	Vendor Name
00075494	19501	3000001	11/27/2024	62.12	555170	80	WOODWARD COUNTY CONSERVATION DISTRICT
00075494	19501	3000001	11/27/2024	45.05	555170	81	WOODWARD COUNTY CONSERVATION DISTRICT
00075494	19501	3000001	11/27/2024	156.91	555170	84	WOODWARD COUNTY CONSERVATION DISTRICT
00075494	19501	3000001	11/27/2024	139.83	555170	86	WOODWARD COUNTY CONSERVATION DISTRICT
00075494	19501	3000001	11/27/2024	1,043.13	555170	12	WOODWARD COUNTY CONSERVATION DISTRICT
00075494	19501	3000001	11/27/2024	3,649.27	555170	05	WOODWARD COUNTY CONSERVATION DISTRICT
00075494	24000	3000001	11/27/2024	3,937.64	555170	09	WOODWARD COUNTY CONSERVATION DISTRICT
00075494	24000	3000001	11/27/2024	2,037.21	555170	95	WOODWARD COUNTY CONSERVATION DISTRICT
00075495	19501	3000001	11/27/2024	3,717.34	555170	05	HASKELL COUNTY CONSERVATION DISTRICT
00075495	19501	3000001	11/27/2024	263.74	555170	27	HASKELL COUNTY CONSERVATION DISTRICT
00075495	19501	3000001	11/27/2024	200.00	555170	63	HASKELL COUNTY CONSERVATION DISTRICT
00075495	19501	3000001	11/27/2024	139.83	555170	86	HASKELL COUNTY CONSERVATION DISTRICT
00075497	19501	3000001	11/27/2024	2,064.52	555170	08	OSAGE COUNTY CONSERVATION DISTRICT
00075496	19501	3000001	11/27/2024	4,087.61	555170	05	PAWNEE COUNTY CONSERVATION DISTRICT
00075496	19501	3000001	11/27/2024	29.79	555170	80	PAWNEE COUNTY CONSERVATION DISTRICT
00075496	19501	3000001	11/27/2024	19.30	555170	81	PAWNEE COUNTY CONSERVATION DISTRICT
00075497	19501	3000001	11/27/2024	4,123.27	555170	05	OSAGE COUNTY CONSERVATION DISTRICT
00075497	40000	3000001	11/27/2024	2,064.51	555170	08	OSAGE COUNTY CONSERVATION DISTRICT
00075498	19501	3000001	11/27/2024	4,111.52	555170	05	LITTLE RIVER CONSERVATION DISTRICT
00075498	19501	3000001	11/27/2024	458.59	555170	94	LITTLE RIVER CONSERVATION DISTRICT
00075498	19501	3000001	11/27/2024	3,363.34	555170	02	LITTLE RIVER CONSERVATION DISTRICT
00075499	19501	3000001	11/27/2024	1,093.00	555170	84	CENTRAL N CANADIAN RIVER CONSERVATION
00075499	19501	3000001	11/27/2024	4,161.74	555170	05	CENTRAL N CANADIAN RIVER CONSERVATION
00075499	19501	3000001	11/27/2024	279.66	555170	86	CENTRAL N CANADIAN RIVER CONSERVATION
00075500	19501	3000001	11/27/2024	62.89	555170	65	OTTAWA COUNTY CONSERVATION DISTRICT
00075500	19501	3000001	11/27/2024	4,465.54	555170	05	OTTAWA COUNTY CONSERVATION DISTRICT
00075500	19501	3000001	11/27/2024	105.00	555170	20	OTTAWA COUNTY CONSERVATION DISTRICT
00075500	19501	3000001	11/27/2024	1,500.00	555170	63	OTTAWA COUNTY CONSERVATION DISTRICT
00075500	19501	3000001	11/27/2024	418.37	555170	69	OTTAWA COUNTY CONSERVATION DISTRICT
00075500	19501	3000001	11/27/2024	72.00	555170	71	OTTAWA COUNTY CONSERVATION DISTRICT
00075500	19501	3000001	11/27/2024	13.90	555170	72	OTTAWA COUNTY CONSERVATION DISTRICT
00075501	19501	3000001	11/27/2024	139.83	555170	86	PONTOTOC COUNTY C D
00075501	19501	3000001	11/27/2024	80.92	555170	20	PONTOTOC COUNTY C D
00075501	19501	3000001	11/27/2024	200.86	555170	65	PONTOTOC COUNTY C D
00075501	19501	3000001	11/27/2024	100.00	555170	71	PONTOTOC COUNTY C D
00075501	19501	3000001	11/27/2024	3,963.62	555170	06	PONTOTOC COUNTY C D
00075501	19501	3000001	11/27/2024	2,395.73	555170	08	PONTOTOC COUNTY C D
00075501	40000	3000001	11/27/2024	2,395.72	555170	08	PONTOTOC COUNTY C D
00075502	19501	3000001	11/27/2024	59.69	555170	79	TILLMAN COUNTY CONSERVATION DISTRICT
00075502	19501	3000001	11/27/2024	39.00	555170	67	TILLMAN COUNTY CONSERVATION DISTRICT
00075502	19501	3000001	11/27/2024	89.00	555170	70	TILLMAN COUNTY CONSERVATION DISTRICT
00075502	19501	3000001	11/27/2024	109.39	555170	71	TILLMAN COUNTY CONSERVATION DISTRICT
00075502	19501	3000001	11/27/2024	3,536.31	555170	05	TILLMAN COUNTY CONSERVATION DISTRICT
00075502	19501	3000001	11/27/2024	139.83	555170	86	TILLMAN COUNTY CONSERVATION DISTRICT
00075503	19501	3000001	11/27/2024	1,759.47	555170	02	SHAWNEE CONSERVATION DISTRICT
00075503	19501	3000001	11/27/2024	3,816.46	555170	07	SHAWNEE CONSERVATION DISTRICT
00075503	19501	3000001	11/27/2024	1,614.75	555170	94	SHAWNEE CONSERVATION DISTRICT
00075504	19501	3000001	11/27/2024	3,770.77	555170	02	PITTSBURG COUNTY CONSERVATION DISTRICT
00075504	19501	3000001	11/27/2024	5,301.29	555170	05	PITTSBURG COUNTY CONSERVATION DISTRICT
00075505	19501	3000001	11/27/2024	3,952.76	555170	05	LOGAN COUNTY CONSERVATION DISTRICT
00075505	19501	3000001	11/27/2024	350.00	555170	60	LOGAN COUNTY CONSERVATION DISTRICT
00075505	19501	3000001	11/27/2024	135.00	555170	62	LOGAN COUNTY CONSERVATION DISTRICT
00075505	19501	3000001	11/27/2024	175.00	555170	63	LOGAN COUNTY CONSERVATION DISTRICT
00075505	19501	3000001	11/27/2024	102.39	555170	79	LOGAN COUNTY CONSERVATION DISTRICT
00075506	19501	3000001	11/27/2024	139.83	555170	86	ATOKA COUNTY CONSERVATION DISTRICT
00075504	19501	3000001	11/27/2024	985.52	555170	08	PITTSBURG COUNTY CONSERVATION DISTRICT
00075504	40000	3000001	11/27/2024	2,956.57	555170	08	PITTSBURG COUNTY CONSERVATION DISTRICT

**OKLAHOMA CONSERVATION COMMISSION
CLAIMS REGISTER BY PROGRAM
FOR THE PERIOD OF NOVEMBER 20, 2024 THRU JANUARY 21, 2025**

Voucher	Fund	Department	Date	Amount	Account	Sub	Vendor Name
00075505	19501	3000001	11/27/2024	139.83	555170	86	LOGAN COUNTY CONSERVATION DISTRICT
00075506	19501	3000001	11/27/2024	4,318.28	555170	05	ATOKA COUNTY CONSERVATION DISTRICT
00075506	19501	3000001	11/27/2024	3,716.62	555170	07	ATOKA COUNTY CONSERVATION DISTRICT
00075506	19501	3000001	11/27/2024	210.47	555170	26	ATOKA COUNTY CONSERVATION DISTRICT
00075506	19501	3000001	11/27/2024	171.43	555170	71	ATOKA COUNTY CONSERVATION DISTRICT
00075507	19501	3000001	11/27/2024	3,708.22	555170	05	UPPER WASHITA CONSERVATION DISTRICT
00075507	19501	3000001	11/27/2024	1,110.95	555170	12	UPPER WASHITA CONSERVATION DISTRICT
00075507	19501	3000001	11/27/2024	1,575.90	555170	84	UPPER WASHITA CONSERVATION DISTRICT
00075507	19501	3000001	11/27/2024	4,172.65	555170	06	UPPER WASHITA CONSERVATION DISTRICT
00075508	40000	3000001	11/27/2024	3,688.92	555170	08	MARSHALL COUNTY CONSERVATION DISTRICT
00075508	19501	3000001	11/27/2024	471.09	555170	80	MARSHALL COUNTY CONSERVATION DISTRICT
00075508	19501	3000001	11/27/2024	50.54	555170	81	MARSHALL COUNTY CONSERVATION DISTRICT
00075508	19501	3000001	11/27/2024	97.76	555170	82	MARSHALL COUNTY CONSERVATION DISTRICT
00075508	19501	3000001	11/27/2024	3,708.10	555170	05	MARSHALL COUNTY CONSERVATION DISTRICT
00075508	19501	3000001	11/27/2024	139.87	555170	08	MARSHALL COUNTY CONSERVATION DISTRICT
00075508	19501	3000001	11/27/2024	66.88	555170	25	MARSHALL COUNTY CONSERVATION DISTRICT
00075508	19501	3000001	11/27/2024	45.00	555170	63	MARSHALL COUNTY CONSERVATION DISTRICT
00075508	19501	3000001	11/27/2024	73.03	555170	71	MARSHALL COUNTY CONSERVATION DISTRICT
00075508	19501	3000001	11/27/2024	32.00	555170	72	MARSHALL COUNTY CONSERVATION DISTRICT
00075509	19501	3000001	11/27/2024	137.25	555170	71	TALIHINA CONSERVATION DISTRICT
00075509	19501	3000001	11/27/2024	82.18	555170	80	TALIHINA CONSERVATION DISTRICT
00075509	19501	3000001	11/27/2024	193.02	555170	82	TALIHINA CONSERVATION DISTRICT
00075510	19501	3000001	11/27/2024	826.91	555170	99	LEFLORE COUNTY CONSERVATION DISTRICT
00075511	19501	3000001	11/27/2024	3,378.79	555170	07	LATIMER COUNTY CONSERVATION DISTRICT
00075511	19501	3000001	11/27/2024	325.00	555170	92	LATIMER COUNTY CONSERVATION DISTRICT
00075524	19501	3000001	11/27/2024	50.00	555170	83	DEER CREEK CONSERVATION DISTRICT
00075511	19501	3000001	11/27/2024	139.30	555170	86	LATIMER COUNTY CONSERVATION DISTRICT
00075522	19501	3000001	11/27/2024	3,707.16	555170	05	ALFALFA COUNTY CONSERVATION DISTRICT
00075523	19501	3000001	11/27/2024	4,088.51	555170	05	PAYNE COUNTY CONSERVATION DISTRICT
00075523	19501	3000001	11/27/2024	413.23	555170	60	PAYNE COUNTY CONSERVATION DISTRICT
00075523	19501	3000001	11/27/2024	75.00	555170	65	PAYNE COUNTY CONSERVATION DISTRICT
00075523	24000	3000001	11/27/2024	3,898.17	555170	09	PAYNE COUNTY CONSERVATION DISTRICT
00075524	19501	3000001	11/27/2024	3,548.74	555170	05	DEER CREEK CONSERVATION DISTRICT
00075524	19501	3000001	11/27/2024	59.10	555170	71	DEER CREEK CONSERVATION DISTRICT
00075524	19501	3000001	11/27/2024	55.00	555170	71	DEER CREEK CONSERVATION DISTRICT
00075524	19501	3000001	11/27/2024	254.78	555170	80	DEER CREEK CONSERVATION DISTRICT
00075524	19501	3000001	11/27/2024	40.45	555170	81	DEER CREEK CONSERVATION DISTRICT
00075524	19501	3000001	11/27/2024	88.20	555170	82	DEER CREEK CONSERVATION DISTRICT
00075524	19501	3000001	11/27/2024	50.00	555170	83	DEER CREEK CONSERVATION DISTRICT
00075524	19501	3000001	11/27/2024	139.83	555170	86	DEER CREEK CONSERVATION DISTRICT
00075526	19501	3000001	11/27/2024	1,375.00	555170	74	NOWATA COUNTY CONSERVATION DISTRICT
00075525	19501	3000001	11/27/2024	3,991.80	555170	05	ADAIR COUNTY CONSERVATION DISTRICT NO 67
00075525	40000	3000001	11/27/2024	3,828.28	555170	08	ADAIR COUNTY CONSERVATION DISTRICT NO 67
00075525	19501	3000001	11/27/2024	3,520.00	555170	27	ADAIR COUNTY CONSERVATION DISTRICT NO 67
00075525	19501	3000001	11/27/2024	1,750.00	555170	61	ADAIR COUNTY CONSERVATION DISTRICT NO 67
00075526	19501	3000001	11/27/2024	667.68	555170	68	NOWATA COUNTY CONSERVATION DISTRICT
00075526	19501	3000001	11/27/2024	502.77	555170	69	NOWATA COUNTY CONSERVATION DISTRICT
00075526	19501	3000001	11/27/2024	84.27	555170	71	NOWATA COUNTY CONSERVATION DISTRICT
00075526	19501	3000001	11/27/2024	139.83	555170	86	NOWATA COUNTY CONSERVATION DISTRICT
00075527	19501	3000001	11/27/2024	42.00	555170	63	HUGHES COUNTY CONSERVATION DIST
00075527	19501	3000001	11/27/2024	333.56	555170	42	HUGHES COUNTY CONSERVATION DIST
00075527	19501	3000001	11/27/2024	72.00	555170	60	HUGHES COUNTY CONSERVATION DIST
00075527	19501	3000001	11/27/2024	36.00	555170	60	HUGHES COUNTY CONSERVATION DIST
00075527	19501	3000001	11/27/2024	44.69	555170	81	HUGHES COUNTY CONSERVATION DIST
00075527	19501	3000001	11/27/2024	300.00	555170	65	HUGHES COUNTY CONSERVATION DIST
00075527	19501	3000001	11/27/2024	87.75	555170	71	HUGHES COUNTY CONSERVATION DIST
00075527	19501	3000001	11/27/2024	51.76	555170	80	HUGHES COUNTY CONSERVATION DIST

**OKLAHOMA CONSERVATION COMMISSION
CLAIMS REGISTER BY PROGRAM
FOR THE PERIOD OF NOVEMBER 20, 2024 THRU JANUARY 21, 2025**

Voucher	Fund	Department	Date	Amount	Account	Sub	Vendor Name
00075527	19501	3000001	11/27/2024	26.14	555170	82	HUGHES COUNTY CONSERVATION DIST
00075527	19501	3000001	11/27/2024	200.00	555170	92	HUGHES COUNTY CONSERVATION DIST
00075527	19501	3000001	11/27/2024	139.83	555170	86	HUGHES COUNTY CONSERVATION DIST
00075527	19501	3000001	11/27/2024	3,650.91	555170	05	HUGHES COUNTY CONSERVATION DIST
00075527	19501	3000001	11/27/2024	3,975.57	555170	06	HUGHES COUNTY CONSERVATION DIST
00075529	19501	3000001	11/27/2024	3,535.04	555170	05	COTTON COUNTY CONSERVATION DISTRICT
00075531	19501	3000001	11/27/2024	797.90	555170	36	SOUTH CADDO CONS DISTRICT
00075528	19501	3000001	11/27/2024	3,535.04	555170	05	COTTON COUNTY CONSERVATION DISTRICT
00075528	19501	3000001	11/27/2024	9,500.00	555170	84	COTTON COUNTY CONSERVATION DISTRICT
00075530	19501	3000001	11/27/2024	3,535.04	555170	05	COTTON COUNTY CONSERVATION DISTRICT
00075530	19501	3000001	11/27/2024	139.83	555170	86	COTTON COUNTY CONSERVATION DISTRICT
00075531	19501	3000001	11/27/2024	4,441.53	555170	05	SOUTH CADDO CONS DISTRICT
00075531	19501	3000001	11/27/2024	139.83	555170	86	SOUTH CADDO CONS DISTRICT
00075531	19501	3000001	11/27/2024	1,033.83	555170	26	SOUTH CADDO CONS DISTRICT
00075531	19501	3000001	11/27/2024	252.00	555170	42	SOUTH CADDO CONS DISTRICT
00075531	19501	3000001	11/27/2024	900.00	555170	61	SOUTH CADDO CONS DISTRICT
00075531	19501	3000001	11/27/2024	46.00	555170	63	SOUTH CADDO CONS DISTRICT
00075531	19501	3000001	11/27/2024	72.78	555170	71	SOUTH CADDO CONS DISTRICT
00075531	19501	3000001	11/27/2024	245.44	555170	12	SOUTH CADDO CONS DISTRICT
00075531	19501	3000001	11/27/2024	100.00	555170	83	SOUTH CADDO CONS DISTRICT
00075531	19501	3000001	11/27/2024	2,446.00	555170	84	SOUTH CADDO CONS DISTRICT
00075532	19501	3000001	11/27/2024	3,706.84	555170	05	BEAVER COUNTY CONSERVATION DISTRICT
00075532	19501	3000001	11/27/2024	673.89	555170	95	BEAVER COUNTY CONSERVATION DISTRICT
00075532	19501	3000001	11/27/2024	27.36	555170	22	BEAVER COUNTY CONSERVATION DISTRICT
00075532	19501	3000001	11/27/2024	124.40	555170	71	BEAVER COUNTY CONSERVATION DISTRICT
00075532	19501	3000001	11/27/2024	125.00	555170	92	BEAVER COUNTY CONSERVATION DISTRICT
00075532	19501	3000001	11/27/2024	10.90	555170	72	BEAVER COUNTY CONSERVATION DISTRICT
00075532	19501	3000001	11/27/2024	48.55	555170	80	BEAVER COUNTY CONSERVATION DISTRICT
00075532	19501	3000001	11/27/2024	95.21	555170	82	BEAVER COUNTY CONSERVATION DISTRICT
00075532	40000	3000001	11/27/2024	3,990.21	555170	08	BEAVER COUNTY CONSERVATION DISTRICT
00075536	19501	3000001	12/5/2024	139.83	555170	86	LEFLORE COUNTY CONSERVATION DISTRICT
00075536	19501	3000001	12/5/2024	3,497.55	555170	05	LEFLORE COUNTY CONSERVATION DISTRICT
00075536	19501	3000001	12/5/2024	1,225.95	555170	20	LEFLORE COUNTY CONSERVATION DISTRICT
00075536	19501	3000001	12/5/2024	352.36	555170	27	LEFLORE COUNTY CONSERVATION DISTRICT
00075536	19501	3000001	12/5/2024	202.50	555170	62	LEFLORE COUNTY CONSERVATION DISTRICT
00075536	19501	3000001	12/5/2024	624.66	555170	68	LEFLORE COUNTY CONSERVATION DISTRICT
00075536	19501	3000001	12/5/2024	4,398.54	555170	03	LEFLORE COUNTY CONSERVATION DISTRICT
00075536	19501	3000001	12/5/2024	6,484.77	555170	01	LEFLORE COUNTY CONSERVATION DISTRICT
00075537	19501	3000001	12/5/2024	341.34	555170	27	DELAWARE CO CONSERVATION DISTRICT
00075537	19501	3000001	12/5/2024	78.00	555170	71	DELAWARE CO CONSERVATION DISTRICT
00075537	19501	3000001	12/5/2024	2,290.79	555170	05	DELAWARE CO CONSERVATION DISTRICT
00075537	19501	3000001	12/5/2024	201.16	555170	68	DELAWARE CO CONSERVATION DISTRICT
00075537	19501	3000001	12/5/2024	40.01	555170	79	DELAWARE CO CONSERVATION DISTRICT
00075537	19501	3000001	12/5/2024	11.26	555170	80	DELAWARE CO CONSERVATION DISTRICT
00075537	19501	3000001	12/5/2024	31.80	555170	82	DELAWARE CO CONSERVATION DISTRICT
00075537	19501	3000001	12/5/2024	1,250.66	555170	07	DELAWARE CO CONSERVATION DISTRICT
00075561	19501	3000001	12/12/2024	78.25	555170	71	MUSKOGEE COUNTY CONSERVATION DISTRICT
00075561	19501	3000001	12/12/2024	3,530.33	555170	05	MUSKOGEE COUNTY CONSERVATION DISTRICT
00075570	19501	3000001	12/12/2024	154.00	555170	77	NORTH CADDO CONSERVATION DISTRICT
00075570	19501	3000001	12/12/2024	3,521.27	555170	05	NORTH CADDO CONSERVATION DISTRICT
00075570	19501	3000001	12/12/2024	950.00	555170	61	NORTH CADDO CONSERVATION DISTRICT
00075570	19501	3000001	12/12/2024	36.00	555170	63	NORTH CADDO CONSERVATION DISTRICT
00075570	19501	3000001	12/12/2024	159.58	555170	71	NORTH CADDO CONSERVATION DISTRICT
00075570	19501	3000001	12/12/2024	142.57	555170	80	NORTH CADDO CONSERVATION DISTRICT
00075570	19501	3000001	12/12/2024	44.11	555170	81	NORTH CADDO CONSERVATION DISTRICT
00075570	19501	3000001	12/12/2024	59.35	555170	82	NORTH CADDO CONSERVATION DISTRICT
00075570	19501	3000001	12/12/2024	6,460.86	555170	01	NORTH CADDO CONSERVATION DISTRICT

**OKLAHOMA CONSERVATION COMMISSION
CLAIMS REGISTER BY PROGRAM
FOR THE PERIOD OF NOVEMBER 20, 2024 THRU JANUARY 21, 2025**

Voucher	Fund	Department	Date	Amount	Account	Sub	Vendor Name
00075570	19501	3000001	12/12/2024	2,045.35	555170	94	NORTH CADDO CONSERVATION DISTRICT
00075571	19501	3000001	12/12/2024	4,754.97	555170	06	GRADY COUNTY CONSERVATION DIST
00075571	19501	3000001	12/12/2024	3,701.22	555170	05	GRADY COUNTY CONSERVATION DIST
00075572	19501	3000001	12/12/2024	4,156.30	555170	02	JACKSON COUNTY CONSERVATION DIST
00075572	19501	3000001	12/12/2024	5,281.06	555170	05	JACKSON COUNTY CONSERVATION DIST
00075573	19501	3000001	12/12/2024	337.04	555170	65	MAYES COUNTY CONSERVATION DISTRICT
00075573	19501	3000001	12/12/2024	303.51	555170	69	MAYES COUNTY CONSERVATION DISTRICT
00075573	19501	3000001	12/12/2024	3,683.18	555170	05	MAYES COUNTY CONSERVATION DISTRICT
00075608	19501	3000001	12/17/2024	139.83	555170	86	KAY COUNTY CONSERVATION DISTRICT
00075607	19501	3000001	12/17/2024	4,017.89	555170	05	COAL COUNTY CONSERVATION DISTRICT NO 19
00075607	19501	3000001	12/17/2024	362.32	555170	80	COAL COUNTY CONSERVATION DISTRICT NO 19
00075607	19501	3000001	12/17/2024	3,428.00	555170	84	COAL COUNTY CONSERVATION DISTRICT NO 19
00075607	19501	3000001	12/17/2024	139.83	555170	86	COAL COUNTY CONSERVATION DISTRICT NO 19
00075607	19501	3000001	12/17/2024	742.79	555170	12	COAL COUNTY CONSERVATION DISTRICT NO 19
00075608	19501	3000001	12/17/2024	3,947.72	555170	07	KAY COUNTY CONSERVATION DISTRICT
00075608	19501	3000001	12/17/2024	2,153.00	555170	95	KAY COUNTY CONSERVATION DISTRICT
00075608	19501	3000001	12/17/2024	3,685.35	555170	05	KAY COUNTY CONSERVATION DISTRICT
00075608	19501	3000001	12/17/2024	75.00	555170	20	KAY COUNTY CONSERVATION DISTRICT
00075608	19501	3000001	12/17/2024	223.97	555170	20	KAY COUNTY CONSERVATION DISTRICT
00075608	19501	3000001	12/17/2024	124.67	555170	26	KAY COUNTY CONSERVATION DISTRICT
00075608	19501	3000001	12/17/2024	98.48	555170	71	KAY COUNTY CONSERVATION DISTRICT
00075608	19501	3000001	12/17/2024	530.92	555170	80	KAY COUNTY CONSERVATION DISTRICT
00075608	19501	3000001	12/17/2024	64.88	555170	81	KAY COUNTY CONSERVATION DISTRICT
00075608	19501	3000001	12/17/2024	500.00	555170	84	KAY COUNTY CONSERVATION DISTRICT
00075609	19501	3000001	12/17/2024	101.00	555170	63	JOHNSTON COUNTY CONSERVATION DISTRICT
00075609	19501	3000001	12/17/2024	97.40	555170	71	JOHNSTON COUNTY CONSERVATION DISTRICT
00075609	19501	3000001	12/17/2024	30.61	555170	80	JOHNSTON COUNTY CONSERVATION DISTRICT
00075610	40000	3000001	12/17/2024	673.89	555170	94	OSAGE COUNTY CONSERVATION DISTRICT
00075609	19501	3000001	12/17/2024	25.00	555170	82	JOHNSTON COUNTY CONSERVATION DISTRICT
00075609	19501	3000001	12/17/2024	90.00	555170	87	JOHNSTON COUNTY CONSERVATION DISTRICT
00075609	19501	3000001	12/17/2024	3,834.97	555170	05	JOHNSTON COUNTY CONSERVATION DISTRICT
00075610	19501	3000001	12/17/2024	4,123.27	555170	05	OSAGE COUNTY CONSERVATION DISTRICT
00075610	19501	3000001	12/17/2024	4,129.03	555170	08	OSAGE COUNTY CONSERVATION DISTRICT
00075611	19501	3000001	12/17/2024	370.00	555170	80	OKMULGEE COUNTY CONSERVATION DISTRICT
00075611	19501	3000001	12/17/2024	3,713.64	555170	05	OKMULGEE COUNTY CONSERVATION DISTRICT
00075611	19501	3000001	12/17/2024	113.23	555170	69	OKMULGEE COUNTY CONSERVATION DISTRICT
00075611	19501	3000001	12/17/2024	45.00	555170	74	OKMULGEE COUNTY CONSERVATION DISTRICT
00075612	19501	3000001	12/17/2024	3,671.98	515450	05	LINCOLN COUNTY CONSERVATION DISTRICT
00075612	19501	3000001	12/17/2024	3,956.42	515450	07	LINCOLN COUNTY CONSERVATION DISTRICT
00075612	19501	3000001	12/17/2024	899.01	515450	46	LINCOLN COUNTY CONSERVATION DISTRICT
00075612	19501	3000001	12/17/2024	49.95	515450	71	LINCOLN COUNTY CONSERVATION DISTRICT
00075614	19501	3000001	12/17/2024	60.00	555170	71	CUSTER COUNTY CONSERVATION DISTRICT
00075613	19501	3000001	12/17/2024	5,169.07	555170	05	WASHITA COUNTY CONSERVATION DISTRICT
00075613	19501	3000001	12/17/2024	186.83	555170	26	WASHITA COUNTY CONSERVATION DISTRICT
00075613	19501	3000001	12/17/2024	150.00	555170	74	WASHITA COUNTY CONSERVATION DISTRICT
00075613	19501	3000001	12/17/2024	2,353.50	555170	84	WASHITA COUNTY CONSERVATION DISTRICT
00075613	19501	3000001	12/17/2024	3,912.83	555170	07	WASHITA COUNTY CONSERVATION DISTRICT
00075614	19501	3000001	12/17/2024	4,095.17	555170	05	CUSTER COUNTY CONSERVATION DISTRICT
00075614	19501	3000001	12/17/2024	3,824.19	555170	07	CUSTER COUNTY CONSERVATION DISTRICT
00075615	19501	3000001	12/17/2024	48.77	555170	81	JEFFERSON COUNTY CONSERVATION DIST
00075615	19501	3000001	12/17/2024	500.00	555170	63	JEFFERSON COUNTY CONSERVATION DIST
00075615	19501	3000001	12/17/2024	130.36	555170	71	JEFFERSON COUNTY CONSERVATION DIST
00075615	19501	3000001	12/17/2024	526.47	555170	80	JEFFERSON COUNTY CONSERVATION DIST
00075615	19501	3000001	12/17/2024	3,711.18	555170	05	JEFFERSON COUNTY CONSERVATION DIST
00075616	19501	3000001	12/17/2024	4,502.13	555170	05	WEST CADDO CONSERVATION DISTRICT
00075616	19501	3000001	12/17/2024	140.25	555170	71	WEST CADDO CONSERVATION DISTRICT
00075616	19501	3000001	12/17/2024	142.77	555170	80	WEST CADDO CONSERVATION DISTRICT

**OKLAHOMA CONSERVATION COMMISSION
CLAIMS REGISTER BY PROGRAM
FOR THE PERIOD OF NOVEMBER 20, 2024 THRU JANUARY 21, 2025**

Voucher	Fund	Department	Date	Amount	Account	Sub	Vendor Name
00075616	19501	3000001	12/17/2024	45.67	555170	81	WEST CADDO CONSERVATION DISTRICT
00075617	19501	3000001	12/17/2024	210.32	555170	80	SEMINOLE COUNTY CONSERVATION DISTRICT
00075616	19501	3000001	12/17/2024	46.27	555170	81	WEST CADDO CONSERVATION DISTRICT
00075616	19501	3000001	12/17/2024	34.49	555170	82	WEST CADDO CONSERVATION DISTRICT
00075616	19501	3000001	12/17/2024	139.83	555170	86	WEST CADDO CONSERVATION DISTRICT
00075617	19501	3000001	12/17/2024	4,610.94	555170	05	SEMINOLE COUNTY CONSERVATION DISTRICT
00075617	19501	3000001	12/17/2024	135.00	555170	74	SEMINOLE COUNTY CONSERVATION DISTRICT
00075617	19501	3000001	12/17/2024	44.69	555170	81	SEMINOLE COUNTY CONSERVATION DISTRICT
00075617	19501	3000001	12/17/2024	153.30	555170	82	SEMINOLE COUNTY CONSERVATION DISTRICT
00075617	19501	3000001	12/17/2024	1,327.00	555170	84	SEMINOLE COUNTY CONSERVATION DISTRICT
00075619	19501	3000001	12/17/2024	62.14	555170	80	GARFIELD CO CONSERVATION DISTRICT
00075618	19501	3000001	12/17/2024	676.66	555170		NORTH CADDO CONSERVATION DISTRICT
00075619	19501	3000001	12/17/2024	61.05	555170	20	GARFIELD CO CONSERVATION DISTRICT
00075619	19501	3000001	12/17/2024	100.00	555170	62	GARFIELD CO CONSERVATION DISTRICT
00075619	19501	3000001	12/17/2024	225.00	555170	65	GARFIELD CO CONSERVATION DISTRICT
00075619	19501	3000001	12/17/2024	59.99	555170	71	GARFIELD CO CONSERVATION DISTRICT
00075619	19501	3000001	12/17/2024	354.00	555170	84	GARFIELD CO CONSERVATION DISTRICT
00075619	19501	3000001	12/17/2024	50.00	555170	92	GARFIELD CO CONSERVATION DISTRICT
00075619	40000	3000001	12/17/2024	4,074.75	555170	08	GARFIELD CO CONSERVATION DISTRICT
00075619	19501	3000001	12/17/2024	918.47	555170	12	GARFIELD CO CONSERVATION DISTRICT
00075620	19501	3000001	12/17/2024	638.85	555170	46	BRYAN CONSERVATION DISTRICT
00075620	40000	3000001	12/17/2024	3,841.83	555170	08	BRYAN CONSERVATION DISTRICT
00075620	19501	3000001	12/17/2024	37.52	555170	20	BRYAN CONSERVATION DISTRICT
00075620	19501	3000001	12/17/2024	356.57	555170	26	BRYAN CONSERVATION DISTRICT
00075620	19501	3000001	12/17/2024	84.00	555170	65	BRYAN CONSERVATION DISTRICT
00075620	19501	3000001	12/17/2024	82.32	555170	71	BRYAN CONSERVATION DISTRICT
00075620	19501	3000001	12/17/2024	183.05	555170	72	BRYAN CONSERVATION DISTRICT
00075620	19501	3000001	12/17/2024	45.47	555170	80	BRYAN CONSERVATION DISTRICT
00075620	19501	3000001	12/17/2024	75.00	555170	92	BRYAN CONSERVATION DISTRICT
00075620	19501	3000001	12/17/2024	2,684.52	555170	12	BRYAN CONSERVATION DISTRICT
00075621	19501	3000001	12/17/2024	3,937.07	555170	05	MCINTOSH COUNTY CONSERVATION DISTRICT
00075622	19501	3000001	12/17/2024	1,750.00	555170	61	EAST CANADIAN COUNTY CONSERVATION DISTR
00075622	19501	3000001	12/17/2024	135.00	555170	74	EAST CANADIAN COUNTY CONSERVATION DISTR
00075622	19501	3000001	12/17/2024	46.70	555170	83	EAST CANADIAN COUNTY CONSERVATION DISTR
00075622	19501	3000001	12/17/2024	50.00	555170	92	EAST CANADIAN COUNTY CONSERVATION DISTR
00075623	19501	3000001	12/17/2024	4,706.66	555170	06	MCCLAIN COUNTY CONSERVATION DISTRICT
00075622	40000	3000001	12/17/2024	3,658.57	555170	08	EAST CANADIAN COUNTY CONSERVATION DISTR
00075622	19501	3000001	12/17/2024	4,459.09	555170	06	EAST CANADIAN COUNTY CONSERVATION DISTR
00075623	19501	3000001	12/17/2024	3,538.46	555170	05	MCCLAIN COUNTY CONSERVATION DISTRICT
00075623	19501	3000001	12/17/2024	76.83	555170	20	MCCLAIN COUNTY CONSERVATION DISTRICT
00075623	19501	3000001	12/17/2024	250.00	555170	63	MCCLAIN COUNTY CONSERVATION DISTRICT
00075623	19501	3000001	12/17/2024	56.15	555170	69	MCCLAIN COUNTY CONSERVATION DISTRICT
00075623	19501	3000001	12/17/2024	95.00	555170	70	MCCLAIN COUNTY CONSERVATION DISTRICT
00075623	19501	3000001	12/17/2024	146.00	555170	72	MCCLAIN COUNTY CONSERVATION DISTRICT
00075623	19501	3000001	12/17/2024	72.51	555170	71	MCCLAIN COUNTY CONSERVATION DISTRICT
00075623	19501	3000001	12/17/2024	321.77	555170	71	MCCLAIN COUNTY CONSERVATION DISTRICT
00075623	19501	3000001	12/17/2024	180.00	555170	74	MCCLAIN COUNTY CONSERVATION DISTRICT
00075623	19501	3000001	12/17/2024	31.34	555170	80	MCCLAIN COUNTY CONSERVATION DISTRICT
00075623	19501	3000001	12/17/2024	35.00	555170	82	MCCLAIN COUNTY CONSERVATION DISTRICT
00075624	19501	3000001	12/17/2024	261.58	555170	80	DEWEY COUNTY CONSERVATION DISTRICT
00075624	19501	3000001	12/17/2024	4,081.16	555170	05	DEWEY COUNTY CONSERVATION DISTRICT
00075624	19501	3000001	12/17/2024	775.00	555170	63	DEWEY COUNTY CONSERVATION DISTRICT
00075624	19501	3000001	12/17/2024	105.34	555170	71	DEWEY COUNTY CONSERVATION DISTRICT
00075624	19501	3000001	12/17/2024	104.62	555170	81	DEWEY COUNTY CONSERVATION DISTRICT
00075624	19501	3000001	12/17/2024	161.72	555170	82	DEWEY COUNTY CONSERVATION DISTRICT
00075624	19501	3000001	12/17/2024	3,703.89	555170	08	DEWEY COUNTY CONSERVATION DISTRICT
00075624	24000	3000001	12/17/2024	1,771.49	555170	09	DEWEY COUNTY CONSERVATION DISTRICT

**OKLAHOMA CONSERVATION COMMISSION
CLAIMS REGISTER BY PROGRAM
FOR THE PERIOD OF NOVEMBER 20, 2024 THRU JANUARY 21, 2025**

Voucher	Fund	Department	Date	Amount	Account	Sub	Vendor Name
00075625	19501	3000001	12/17/2024	50.00	555170	92	KONAWA CONSERVATION DISTRICT
00075625	19501	3000001	12/17/2024	3,499.67	555170	05	KONAWA CONSERVATION DISTRICT
00075625	19501	3000001	12/17/2024	91.76	555170	71	KONAWA CONSERVATION DISTRICT
00075625	19501	3000001	12/17/2024	270.00	555170	74	KONAWA CONSERVATION DISTRICT
00075625	19501	3000001	12/17/2024	75.00	555170	92	KONAWA CONSERVATION DISTRICT
00075625	19501	3000001	12/17/2024	50.00	555170	92	KONAWA CONSERVATION DISTRICT
00075625	19501	3000001	12/17/2024	75.00	555170	92	KONAWA CONSERVATION DISTRICT
00075625	19501	3000001	12/17/2024	75.00	555170	92	KONAWA CONSERVATION DISTRICT
00075627	19501	3000001	12/17/2024	44.89	555170	71	ARBUCKLE CONSERVATION DISTRICT
00075626	19501	3000001	12/17/2024	3,649.70	555170	05	LEFLORE COUNTY CONSERVATION DISTRICT
00075626	19501	3000001	12/17/2024	1,159.66	555170	68	LEFLORE COUNTY CONSERVATION DISTRICT
00075625	19501	3000001	12/17/2024	678.73	555170	12	KONAWA CONSERVATION DISTRICT
00075625	24000	3000001	12/17/2024	3,829.47	555170	09	KONAWA CONSERVATION DISTRICT
00075626	19501	3000001	12/17/2024	4,398.54	555170	07	LEFLORE COUNTY CONSERVATION DISTRICT
00075626	19501	3000001	12/17/2024	6,484.77	555170	01	LEFLORE COUNTY CONSERVATION DISTRICT
00075627	40000	3000001	12/17/2024	3,834.12	555170	08	ARBUCKLE CONSERVATION DISTRICT
00075627	19501	3000001	12/17/2024	24.78	555170	20	ARBUCKLE CONSERVATION DISTRICT
00075627	19501	3000001	12/17/2024	86.99	555170	71	ARBUCKLE CONSERVATION DISTRICT
00075627	19501	3000001	12/17/2024	6.99	555170	72	ARBUCKLE CONSERVATION DISTRICT
00075627	19501	3000001	12/17/2024	47.37	555170	80	ARBUCKLE CONSERVATION DISTRICT
00075627	19501	3000001	12/17/2024	3,675.86	555170	05	ARBUCKLE CONSERVATION DISTRICT
00075627	19501	3000001	12/17/2024	114.18	555170	82	ARBUCKLE CONSERVATION DISTRICT
00075627	19501	3000001	12/17/2024	269.13	555170	94	ARBUCKLE CONSERVATION DISTRICT
00075627	19501	3000001	12/17/2024	4,247.99	555170	06	ARBUCKLE CONSERVATION DISTRICT
00075628	19501	3000001	12/17/2024	67.22	555170	65	NOBLE COUNTY CONSERVATION DISTRICT
00075628	19501	3000001	12/17/2024	3,677.58	555170	05	NOBLE COUNTY CONSERVATION DISTRICT
00075628	19501	3000001	12/17/2024	101.00	555170	63	NOBLE COUNTY CONSERVATION DISTRICT
00075628	19501	3000001	12/17/2024	8.99	555170	65	NOBLE COUNTY CONSERVATION DISTRICT
00075628	19501	3000001	12/17/2024	68.75	555170	71	NOBLE COUNTY CONSERVATION DISTRICT
00075628	19501	3000001	12/17/2024	10.00	555170	83	NOBLE COUNTY CONSERVATION DISTRICT
00075628	19501	3000001	12/17/2024	73.00	555170	72	NOBLE COUNTY CONSERVATION DISTRICT
00075628	19501	3000001	12/17/2024	465.00	555170	74	NOBLE COUNTY CONSERVATION DISTRICT
00075628	19501	3000001	12/17/2024	128.10	555170	80	NOBLE COUNTY CONSERVATION DISTRICT
00075628	19501	3000001	12/17/2024	4,441.53	555170	06	NOBLE COUNTY CONSERVATION DISTRICT
00075629	19501	3000001	12/17/2024	516.72	555170	12	NORTH FORK OF RED RIVER CONSERVATION
00075631	19501	3000001	12/17/2024	475.00	555170	83	CENTRAL N CANADIAN RIVER CONSERVATION
00075629	19501	3000001	12/17/2024	3,912.17	555170	08	NORTH FORK OF RED RIVER CONSERVATION
00075629	19501	3000001	12/17/2024	3,604.70	555170	05	NORTH FORK OF RED RIVER CONSERVATION
00075630	19501	3000001	12/17/2024	4,476.72	555170	05	CLEVELAND COUNTY CONSERVATION DISTRICT
00075630	19501	3000001	12/17/2024	149.04	555170	20	CLEVELAND COUNTY CONSERVATION DISTRICT
00075630	19501	3000001	12/17/2024	64.15	555170	71	CLEVELAND COUNTY CONSERVATION DISTRICT
00075631	19501	3000001	12/17/2024	90.00	555170	74	CENTRAL N CANADIAN RIVER CONSERVATION
00075631	19501	3000001	12/17/2024	746.95	555170	83	CENTRAL N CANADIAN RIVER CONSERVATION
00075631	19501	3000001	12/17/2024	4,161.74	555170	05	CENTRAL N CANADIAN RIVER CONSERVATION
00075631	24000	3000001	12/17/2024	1,771.49	555170	09	CENTRAL N CANADIAN RIVER CONSERVATION
00075632	19501	3000001	12/17/2024	58.50	555170	82	PUSHMATAHA CONSERVATION DISTRICT NO 44
00075632	19501	3000001	12/17/2024	25.00	555170	63	PUSHMATAHA CONSERVATION DISTRICT NO 44
00075632	19501	3000001	12/17/2024	245.40	555170	71	PUSHMATAHA CONSERVATION DISTRICT NO 44
00075632	19501	3000001	12/17/2024	25.62	555170	80	PUSHMATAHA CONSERVATION DISTRICT NO 44
00075632	40000	3000001	12/17/2024	3,831.34	555170	08	PUSHMATAHA CONSERVATION DISTRICT NO 44
00075632	40000	3000001	12/17/2024	4,562.12	555170	08	PUSHMATAHA CONSERVATION DISTRICT NO 44
00075642	40000	3000001	12/18/2024	10,000.00	555170	99	LINCOLN COUNTY CONSERVATION DISTRICT
00075635	19501	3000001	12/17/2024	3,524.05	555170	05	CREEK COUNTY CONSERVATION DISTRICT
00075635	19501	3000001	12/17/2024	3,701.62	555170	07	CREEK COUNTY CONSERVATION DISTRICT
00075635	19501	3000001	12/17/2024	164.83	555170	26	CREEK COUNTY CONSERVATION DISTRICT
00075635	19501	3000001	12/17/2024	73.03	555170	71	CREEK COUNTY CONSERVATION DISTRICT
00075635	19501	3000001	12/17/2024	225.00	555170	74	CREEK COUNTY CONSERVATION DISTRICT

**OKLAHOMA CONSERVATION COMMISSION
CLAIMS REGISTER BY PROGRAM
FOR THE PERIOD OF NOVEMBER 20, 2024 THRU JANUARY 21, 2025**

Voucher	Fund	Department	Date	Amount	Account	Sub	Vendor Name
00075646	40000	3000001	12/18/2024	3,831.34	555170	08	PUSHMATAHA CONSERVATION DISTRICT NO 44
00075646	40000	3000001	12/18/2024	4,562.12	555170	08	PUSHMATAHA CONSERVATION DISTRICT NO 44
00075656	19501	3000001	12/19/2024	90.00	555170	74	TILLMAN COUNTY CONSERVATION DISTRICT
00075647	19501	3000001	12/18/2024	7,000.00	555170	99	WOODS COUNTY CONSERVATION DISTRICT
00075656	19501	3000001	12/19/2024	75.00	555170	20	TILLMAN COUNTY CONSERVATION DISTRICT
00075656	19501	3000001	12/19/2024	109.39	555170	71	TILLMAN COUNTY CONSERVATION DISTRICT
00075656	19501	3000001	12/19/2024	3,536.31	555170	05	TILLMAN COUNTY CONSERVATION DISTRICT
00075658	19501	3000001	12/19/2024	325.41	555170	80	KINGFISHER COUNTY CONSERVATION DISTRICT
00075657	19501	3000001	12/19/2024	3,816.46	555170	07	SHAWNEE CONSERVATION DISTRICT
00075657	19501	3000001	12/19/2024	1,759.47	555170	02	SHAWNEE CONSERVATION DISTRICT
00075658	19501	3000001	12/19/2024	4,547.93	555170	05	KINGFISHER COUNTY CONSERVATION DISTRICT
00075658	19501	3000001	12/19/2024	148.03	555170	71	KINGFISHER COUNTY CONSERVATION DISTRICT
00075658	19501	3000001	12/19/2024	45.00	555170	74	KINGFISHER COUNTY CONSERVATION DISTRICT
00075658	19501	3000001	12/19/2024	52.89	555170	81	KINGFISHER COUNTY CONSERVATION DISTRICT
00075660	19501	3000001	12/19/2024	100.00	555170	65	PONTOTOC COUNTY C D
00075659	19501	3000001	12/19/2024	3,535.04	555170	05	COTTON COUNTY CONSERVATION DISTRICT
00075660	19501	3000001	12/19/2024	910.97	555170	42	PONTOTOC COUNTY C D
00075660	19501	3000001	12/19/2024	101.00	555170	63	PONTOTOC COUNTY C D
00075660	19501	3000001	12/19/2024	100.00	555170	71	PONTOTOC COUNTY C D
00075660	19501	3000001	12/19/2024	270.00	555170	74	PONTOTOC COUNTY C D
00075660	19501	3000001	12/19/2024	3,963.62	555170	06	PONTOTOC COUNTY C D
00075660	40000	3000001	12/19/2024	4,791.45	555170	08	PONTOTOC COUNTY C D
00075664	19501	3000001	12/19/2024	4,546.04	515450	05	COMANCHE COUNTY CONSERVATION DISTRICT
00075661	19501	3000001	12/19/2024	3,707.16	555170	05	ALFALFA COUNTY CONSERVATION DISTRICT
00075662	19501	3000001	12/19/2024	66.09	555170	20	OKLAHOMA COUNTY CONSERVATION DISTRICT
00075662	19501	3000001	12/19/2024	135.00	555170	74	OKLAHOMA COUNTY CONSERVATION DISTRICT
00075663	19501	3000001	12/19/2024	4,095.17	555170	05	CUSTER COUNTY CONSERVATION DISTRICT
00075663	19501	3000001	12/19/2024	3,824.19	555170	07	CUSTER COUNTY CONSERVATION DISTRICT
00075663	19501	3000001	12/19/2024	60.00	555170	71	CUSTER COUNTY CONSERVATION DISTRICT
00075663	19501	3000001	12/19/2024	45.00	555170	74	CUSTER COUNTY CONSERVATION DISTRICT
00075663	19501	3000001	12/19/2024	2,594.00	555170	84	CUSTER COUNTY CONSERVATION DISTRICT
00075663	19501	3000001	12/19/2024	3,041.00	555170	84	CUSTER COUNTY CONSERVATION DISTRICT
00075664	19501	3000001	12/19/2024	3,374.67	515450	02	COMANCHE COUNTY CONSERVATION DISTRICT
00075664	19501	3000001	12/19/2024	65.12	515450	26	COMANCHE COUNTY CONSERVATION DISTRICT
00075664	19501	3000001	12/19/2024	120.00	515450	74	COMANCHE COUNTY CONSERVATION DISTRICT
00075664	19501	3000001	12/19/2024	53.06	515450	84	COMANCHE COUNTY CONSERVATION DISTRICT
00075665	19501	3000001	12/19/2024	3,715.90	555170	05	GRANT COUNTY CONSERVATION DISTRICT
00075665	19501	3000001	12/19/2024	3,689.50	555170	07	GRANT COUNTY CONSERVATION DISTRICT
00075666	19501	3000001	12/19/2024	473.86	555170	46	WOODWARD COUNTY CONSERVATION DISTRICT
00075666	19501	3000001	12/19/2024	77.60	555170	71	WOODWARD COUNTY CONSERVATION DISTRICT
00075666	19501	3000001	12/19/2024	78.64	555170	27	WOODWARD COUNTY CONSERVATION DISTRICT
00075666	19501	3000001	12/19/2024	62.90	555170	80	WOODWARD COUNTY CONSERVATION DISTRICT
00075666	19501	3000001	12/19/2024	640.52	555170	12	WOODWARD COUNTY CONSERVATION DISTRICT
00075666	19501	3000001	12/19/2024	45.05	555170	81	WOODWARD COUNTY CONSERVATION DISTRICT
00075666	19501	3000001	12/19/2024	97.85	555170	83	WOODWARD COUNTY CONSERVATION DISTRICT
00075666	19501	3000001	12/19/2024	156.19	555170	84	WOODWARD COUNTY CONSERVATION DISTRICT
00075666	19501	3000001	12/19/2024	3,649.27	555170	05	WOODWARD COUNTY CONSERVATION DISTRICT
00075667	19501	3000001	12/19/2024	4,113.92	515450	05	GREER COUNTY CONSERVATION DISTRICT
00075667	19501	3000001	12/19/2024	112.98	515450	20	GREER COUNTY CONSERVATION DISTRICT
00075667	19501	3000001	12/19/2024	7.69	515450	20	GREER COUNTY CONSERVATION DISTRICT
00075667	19501	3000001	12/19/2024	416.41	515450	46	GREER COUNTY CONSERVATION DISTRICT
00075667	19501	3000001	12/19/2024	1,750.00	515450	61	GREER COUNTY CONSERVATION DISTRICT
00075667	19501	3000001	12/19/2024	182.91	515450	69	GREER COUNTY CONSERVATION DISTRICT
00075667	19501	3000001	12/19/2024	40.00	515450	74	GREER COUNTY CONSERVATION DISTRICT
00075667	19501	3000001	12/19/2024	1,224.37	515450	07	GREER COUNTY CONSERVATION DISTRICT
00075667	19501	3000001	12/19/2024	77.36	515450	81	GREER COUNTY CONSERVATION DISTRICT
00075667	19501	3000001	12/19/2024	46.91	515450	86	GREER COUNTY CONSERVATION DISTRICT

**OKLAHOMA CONSERVATION COMMISSION
CLAIMS REGISTER BY PROGRAM
FOR THE PERIOD OF NOVEMBER 20, 2024 THRU JANUARY 21, 2025**

Voucher	Fund	Department	Date	Amount	Account	Sub	Vendor Name
00075667	19501	3000001	12/19/2024	139.83	515450	86	GREER COUNTY CONSERVATION DISTRICT
00075668	19501	3000001	12/19/2024	37.00	515450	63	GREER COUNTY CONSERVATION DISTRICT
00075668	19501	3000001	12/19/2024	4,113.92	515450	05	GREER COUNTY CONSERVATION DISTRICT
00075668	19501	3000001	12/19/2024	547.49	515450	38	GREER COUNTY CONSERVATION DISTRICT
00075668	19501	3000001	12/19/2024	27.91	515450	38	GREER COUNTY CONSERVATION DISTRICT
00075668	19501	3000001	12/19/2024	77.81	515450	80	GREER COUNTY CONSERVATION DISTRICT
00075668	19501	3000001	12/19/2024	96.79	515450	80	GREER COUNTY CONSERVATION DISTRICT
00075668	19501	3000001	12/19/2024	39.57	515450	81	GREER COUNTY CONSERVATION DISTRICT
00075668	19501	3000001	12/19/2024	1,224.37	515450	07	GREER COUNTY CONSERVATION DISTRICT
00075669	19501	3000001	12/19/2024	1,200.00	555170	61	MAJOR COUNTY CONSERVATION DISTRICT
00075669	19501	3000001	12/19/2024	4,549.01	555170	05	MAJOR COUNTY CONSERVATION DISTRICT
00075669	40000	3000001	12/19/2024	3,951.22	555170	08	MAJOR COUNTY CONSERVATION DISTRICT
00075669	19501	3000001	12/19/2024	132.53	555170	27	MAJOR COUNTY CONSERVATION DISTRICT
00075669	19501	3000001	12/19/2024	101.00	555170	63	MAJOR COUNTY CONSERVATION DISTRICT
00075669	19501	3000001	12/19/2024	77.04	555170	71	MAJOR COUNTY CONSERVATION DISTRICT
00075669	19501	3000001	12/19/2024	292.00	555170	72	MAJOR COUNTY CONSERVATION DISTRICT
00075669	19501	3000001	12/19/2024	135.00	555170	74	MAJOR COUNTY CONSERVATION DISTRICT
00075669	19501	3000001	12/19/2024	273.83	555170	80	MAJOR COUNTY CONSERVATION DISTRICT
00075669	19501	3000001	12/19/2024	112.24	555170	81	MAJOR COUNTY CONSERVATION DISTRICT
00075670	19501	3000001	12/19/2024	518.47	555170	83	WAGONER COUNTY CONSERVATION DIST NO 22
00075670	19501	3000001	12/19/2024	60.97	555170	69	WAGONER COUNTY CONSERVATION DIST NO 22
00075670	19501	3000001	12/19/2024	129.90	555170	71	WAGONER COUNTY CONSERVATION DIST NO 22
00075670	19501	3000001	12/19/2024	90.00	555170	74	WAGONER COUNTY CONSERVATION DIST NO 22
00075670	19501	3000001	12/19/2024	6,642.44	555170	01	WAGONER COUNTY CONSERVATION DIST NO 22
00075670	19501	3000001	12/19/2024	3,530.60	555170	05	WAGONER COUNTY CONSERVATION DIST NO 22
00075671	19501	3000001	12/19/2024	54.53	555170	24	MURRAY COUNTY CONSERVATION DISTRICT
00075671	19501	3000001	12/19/2024	3,683.18	555170	05	MURRAY COUNTY CONSERVATION DISTRICT
00075671	19501	3000001	12/19/2024	4,972.16	555170	06	MURRAY COUNTY CONSERVATION DISTRICT
00075671	19501	3000001	12/19/2024	48.46	555170	20	MURRAY COUNTY CONSERVATION DISTRICT
00075671	19501	3000001	12/19/2024	183.58	555170	69	MURRAY COUNTY CONSERVATION DISTRICT
00075671	19501	3000001	12/19/2024	85.00	555170	71	MURRAY COUNTY CONSERVATION DISTRICT
00075671	19501	3000001	12/19/2024	180.00	555170	74	MURRAY COUNTY CONSERVATION DISTRICT
00075671	19501	3000001	12/19/2024	6,540.38	555170	01	MURRAY COUNTY CONSERVATION DISTRICT
00075697	24000	3000001	12/19/2024	2,302.93	555170	09	OKFUSKEE COUNTY CONSERVATION DISTRICT
00075695	19501	3000001	12/19/2024	4,177.84	555170	05	TULSA COUNTY CONSERVATION DISTRICT
00075695	19501	3000001	12/19/2024	134.89	555170	22	TULSA COUNTY CONSERVATION DISTRICT
00075695	19501	3000001	12/19/2024	43.40	555170	38	TULSA COUNTY CONSERVATION DISTRICT
00075696	19501	3000001	12/19/2024	74.19	555170	79	TULSA COUNTY CONSERVATION DISTRICT
00075696	19501	3000001	12/19/2024	4,177.84	555170	05	TULSA COUNTY CONSERVATION DISTRICT
00075696	19501	3000001	12/19/2024	1,100.00	555170	74	TULSA COUNTY CONSERVATION DISTRICT
00075697	19501	3000001	12/19/2024	4,770.74	555170	06	OKFUSKEE COUNTY CONSERVATION DISTRICT
00075697	19501	3000001	12/19/2024	1,817.13	555170	94	OKFUSKEE COUNTY CONSERVATION DISTRICT
00075697	19501	3000001	12/19/2024	3,863.83	555170	05	OKFUSKEE COUNTY CONSERVATION DISTRICT
00075697	19501	3000001	12/19/2024	559.00	555170	80	OKFUSKEE COUNTY CONSERVATION DISTRICT
00075697	19501	3000001	12/19/2024	213.33	555170	82	OKFUSKEE COUNTY CONSERVATION DISTRICT
00075697	19501	3000001	12/19/2024	153.11	555170	86	OKFUSKEE COUNTY CONSERVATION DISTRICT
00075723	19501	3000001	12/20/2024	55.08	555170	99	OKLAHOMA COUNTY CONSERVATION DISTRICT
00075747	19501	3000001	12/26/2024	206.36	555170	69	DELAWARE CO CONSERVATION DISTRICT
00075747	19501	3000001	12/26/2024	3,522.77	555170	05	DELAWARE CO CONSERVATION DISTRICT
00075747	19501	3000001	12/26/2024	201.16	555170	68	DELAWARE CO CONSERVATION DISTRICT
00075747	19501	3000001	12/26/2024	78.00	555170	71	DELAWARE CO CONSERVATION DISTRICT
00075747	19501	3000001	12/26/2024	135.00	555170	74	DELAWARE CO CONSERVATION DISTRICT
00075747	19501	3000001	12/26/2024	12.80	555170	80	DELAWARE CO CONSERVATION DISTRICT
00075747	19501	3000001	12/26/2024	21.10	555170	82	DELAWARE CO CONSERVATION DISTRICT
00075747	19501	3000001	12/26/2024	1,250.66	555170	07	DELAWARE CO CONSERVATION DISTRICT
00075748	19501	3000001	12/26/2024	1,101.14	555170	99	ELLIS COUNTY CONSERVATION DISTRICT
00075749	19501	3000001	12/26/2024	3,764.35	555170	05	ELLIS COUNTY CONSERVATION DISTRICT

**OKLAHOMA CONSERVATION COMMISSION
CLAIMS REGISTER BY PROGRAM
FOR THE PERIOD OF NOVEMBER 20, 2024 THRU JANUARY 21, 2025**

Voucher	Fund	Department	Date	Amount	Account	Sub	Vendor Name
00075749	19501	3000001	12/26/2024	6,479.08	555170	01	ELLIS COUNTY CONSERVATION DISTRICT
00075749	40000	3000001	12/26/2024	4,326.17	555170	03	ELLIS COUNTY CONSERVATION DISTRICT
00075750	19501	3000001	12/26/2024	3,929.90	555170	05	HARPER COUNTY CONSERVATION DISTRICT
00075750	19501	3000001	12/26/2024	454.27	555170	12	HARPER COUNTY CONSERVATION DISTRICT
00075751	19501	3000001	12/26/2024	3,708.10	555170	05	MARSHALL COUNTY CONSERVATION DISTRICT
00075751	40000	3000001	12/26/2024	3,828.79	555170	08	MARSHALL COUNTY CONSERVATION DISTRICT
00075751	19501	3000001	12/26/2024	73.03	555170	71	MARSHALL COUNTY CONSERVATION DISTRICT
00075756	19501	3000001	12/26/2024	101.00	555170	63	LOGAN COUNTY CONSERVATION DISTRICT
00075747	40000	3000001	12/26/2024	4,016.64	555170	03	DELAWARE CO CONSERVATION DISTRICT
00075751	19501	3000001	12/26/2024	282.62	555170	80	MARSHALL COUNTY CONSERVATION DISTRICT
00075751	19501	3000001	12/26/2024	52.44	555170	81	MARSHALL COUNTY CONSERVATION DISTRICT
00075751	19501	3000001	12/26/2024	97.76	555170	82	MARSHALL COUNTY CONSERVATION DISTRICT
00075752	19501	3000001	12/26/2024	349.00	555170	99	MURRAY COUNTY CONSERVATION DISTRICT
00075753	19501	3000001	12/26/2024	4,123.27	555170	05	OSAGE COUNTY CONSERVATION DISTRICT
00075753	40000	3000001	12/26/2024	4,129.03	555170	08	OSAGE COUNTY CONSERVATION DISTRICT
00075754	40000	3000001	12/26/2024	4,562.12	555170	08	PUSHMATAHA CONSERVATION DISTRICT NO 44
00075754	40000	3000001	12/26/2024	3,831.34	555170	08	PUSHMATAHA CONSERVATION DISTRICT NO 44
00075756	19501	3000001	12/26/2024	3,952.76	555170	05	LOGAN COUNTY CONSERVATION DISTRICT
00075755	19501	3000001	12/26/2024	3,683.18	555170	05	LOVE COUNTY CONSERVATION DISTRICT
00075755	19501	3000001	12/26/2024	57.65	555170	26	LOVE COUNTY CONSERVATION DISTRICT
00075755	19501	3000001	12/26/2024	90.00	555170	74	LOVE COUNTY CONSERVATION DISTRICT
00075757	19501	3000001	12/26/2024	450.00	555170	60	HUGHES COUNTY CONSERVATION DIST
00075757	19501	3000001	12/26/2024	1,750.00	555170	61	HUGHES COUNTY CONSERVATION DIST
00075757	19501	3000001	12/26/2024	100.00	555170	63	HUGHES COUNTY CONSERVATION DIST
00075757	19501	3000001	12/26/2024	87.75	555170	71	HUGHES COUNTY CONSERVATION DIST
00075757	19501	3000001	12/26/2024	75.00	555170	92	HUGHES COUNTY CONSERVATION DIST
00075756	19501	3000001	12/26/2024	96.48	555170	69	LOGAN COUNTY CONSERVATION DISTRICT
00075756	19501	3000001	12/26/2024	45.00	555170	74	LOGAN COUNTY CONSERVATION DISTRICT
00075757	19501	3000001	12/26/2024	46.64	555170	80	HUGHES COUNTY CONSERVATION DIST
00075757	19501	3000001	12/26/2024	46.64	555170	81	HUGHES COUNTY CONSERVATION DIST
00075757	19501	3000001	12/26/2024	18.69	555170	82	HUGHES COUNTY CONSERVATION DIST
00075757	19501	3000001	12/26/2024	3,650.91	555170	05	HUGHES COUNTY CONSERVATION DIST
00075757	19501	3000001	12/26/2024	3,975.57	555170	06	HUGHES COUNTY CONSERVATION DIST
00075758	19501	3000001	12/26/2024	639.93	555170	27	ATOKA COUNTY CONSERVATION DISTRICT
00075758	19501	3000001	12/26/2024	224.00	555170	62	ATOKA COUNTY CONSERVATION DISTRICT
00075758	19501	3000001	12/26/2024	180.00	555170	71	ATOKA COUNTY CONSERVATION DISTRICT
00075758	19501	3000001	12/26/2024	4,318.28	555170	05	ATOKA COUNTY CONSERVATION DISTRICT
00075758	19501	3000001	12/26/2024	3,716.62	555170	07	ATOKA COUNTY CONSERVATION DISTRICT
00075758	19501	3000001	12/26/2024	71.05	555170	26	ATOKA COUNTY CONSERVATION DISTRICT
00075759	19501	3000001	12/26/2024	11.40	555170	23	WOODS COUNTY CONSERVATION DISTRICT
00075759	19501	3000001	12/26/2024	197.66	555170	27	WOODS COUNTY CONSERVATION DISTRICT
00075759	19501	3000001	12/26/2024	101.76	555170	71	WOODS COUNTY CONSERVATION DISTRICT
00075759	19501	3000001	12/26/2024	22.05	555170	71	WOODS COUNTY CONSERVATION DISTRICT
00075759	19501	3000001	12/26/2024	65.00	555170	84	WOODS COUNTY CONSERVATION DISTRICT
00075759	19501	3000001	12/26/2024	225.00	555170	74	WOODS COUNTY CONSERVATION DISTRICT
00075759	19501	3000001	12/26/2024	130.00	555170	80	WOODS COUNTY CONSERVATION DISTRICT
00075759	19501	3000001	12/26/2024	29.60	555170	80	WOODS COUNTY CONSERVATION DISTRICT
00075759	19501	3000001	12/26/2024	3,545.42	555170	05	WOODS COUNTY CONSERVATION DISTRICT
00075760	19501	3000001	12/26/2024	135.00	555170	74	GARVIN CONSERVATION DISTRICT
00075760	19501	3000001	12/26/2024	1,200.00	555170	62	GARVIN CONSERVATION DISTRICT
00075760	19501	3000001	12/26/2024	328.79	555170	71	GARVIN CONSERVATION DISTRICT
00075760	19501	3000001	12/26/2024	166.10	555170	79	GARVIN CONSERVATION DISTRICT
00075776	19501	3000001	12/31/2024	350.00	555170	72	CANEY VALLEY CONSERVATION DISTRICT
00075760	19501	3000001	12/26/2024	3,970.16	555170	06	GARVIN CONSERVATION DISTRICT
00075761	19501	3000001	12/26/2024	3,689.03	555170	05	CIMARRON COUNTY CONSERVATION DISTRICT
00075771	19501	3000001	12/26/2024	7,500.00	555170	99	NOBLE COUNTY CONSERVATION DISTRICT
00075772	19501	3000001	12/26/2024	4,927.48	555170	02	STEPHENS COUNTY CONSERVATION DISTRICT

**OKLAHOMA CONSERVATION COMMISSION
CLAIMS REGISTER BY PROGRAM
FOR THE PERIOD OF NOVEMBER 20, 2024 THRU JANUARY 21, 2025**

Voucher	Fund	Department	Date	Amount	Account	Sub	Vendor Name
00075772	19501	3000001	12/26/2024	4,891.53	555170	05	STEPHENS COUNTY CONSERVATION DISTRICT
00075772	19501	3000001	12/26/2024	3,444.80	555170	94	STEPHENS COUNTY CONSERVATION DISTRICT
00075772	19501	3000001	12/26/2024	62.00	555170	20	STEPHENS COUNTY CONSERVATION DISTRICT
00075772	19501	3000001	12/26/2024	350.00	555170	63	STEPHENS COUNTY CONSERVATION DISTRICT
00075772	19501	3000001	12/26/2024	71.67	555170	71	STEPHENS COUNTY CONSERVATION DISTRICT
00075772	19501	3000001	12/26/2024	380.95	555170	72	STEPHENS COUNTY CONSERVATION DISTRICT
00075772	19501	3000001	12/26/2024	315.00	555170	74	STEPHENS COUNTY CONSERVATION DISTRICT
00075772	19501	3000001	12/26/2024	7,527.14	555170	84	STEPHENS COUNTY CONSERVATION DISTRICT
00075772	19501	3000001	12/26/2024	325.00	555170	92	STEPHENS COUNTY CONSERVATION DISTRICT
00075775	19501	3000001	12/31/2024	47.50	555170	60	NOWATA COUNTY CONSERVATION DISTRICT
00075775	19501	3000001	12/31/2024	1,200.00	555170	61	NOWATA COUNTY CONSERVATION DISTRICT
00075775	19501	3000001	12/31/2024	200.00	555170	62	NOWATA COUNTY CONSERVATION DISTRICT
00075775	19501	3000001	12/31/2024	84.27	555170	71	NOWATA COUNTY CONSERVATION DISTRICT
00075776	19501	3000001	12/31/2024	4,050.65	555170	05	CANEY VALLEY CONSERVATION DISTRICT
00075776	19501	3000001	12/31/2024	142.92	555170	71	CANEY VALLEY CONSERVATION DISTRICT
00075777	19501	3000001	12/31/2024	225.12	555170	91	CANEY VALLEY CONSERVATION DISTRICT
00075778	19501	3000001	12/31/2024	139.83	555170	86	LITTLE RIVER CONSERVATION DISTRICT
00075778	19501	3000001	12/31/2024	3,363.34	555170	02	LITTLE RIVER CONSERVATION DISTRICT
00075778	19501	3000001	12/31/2024	4,111.52	555170	05	LITTLE RIVER CONSERVATION DISTRICT
00075778	19501	3000001	12/31/2024	464.74	555170	26	LITTLE RIVER CONSERVATION DISTRICT
00075778	19501	3000001	12/31/2024	222.56	555170	68	LITTLE RIVER CONSERVATION DISTRICT
00075778	19501	3000001	12/31/2024	270.00	555170	74	LITTLE RIVER CONSERVATION DISTRICT
00075779	19501	3000001	12/31/2024	1,536.06	555170	24	ROGERS COUNTY CONSERVATION DISTRICT
00075779	19501	3000001	12/31/2024	73.03	555170	71	ROGERS COUNTY CONSERVATION DISTRICT
00075779	19501	3000001	12/31/2024	775.00	555170	63	ROGERS COUNTY CONSERVATION DISTRICT
00075779	40000	3000001	12/31/2024	3,493.64	555170	08	ROGERS COUNTY CONSERVATION DISTRICT
00075779	19501	3000001	12/31/2024	4,212.44	555170	07	ROGERS COUNTY CONSERVATION DISTRICT
00075779	19501	3000001	12/31/2024	6,008.78	555170	05	ROGERS COUNTY CONSERVATION DISTRICT
00075780	19501	3000001	12/31/2024	4,156.30	555170	02	JACKSON COUNTY CONSERVATION DIST
00075780	19501	3000001	12/31/2024	298.98	555170	71	JACKSON COUNTY CONSERVATION DIST
00075780	19501	3000001	12/31/2024	715.00	555170	76	JACKSON COUNTY CONSERVATION DIST
00075780	19501	3000001	12/31/2024	5,281.06	555170	05	JACKSON COUNTY CONSERVATION DIST
00075781	19501	3000001	12/31/2024	3,700.53	555170	05	SEQUOYAH COUNTY CONSERVATION DISTRICT
00075781	19501	3000001	12/31/2024	2,000.00	555170	61	SEQUOYAH COUNTY CONSERVATION DISTRICT
00075781	19501	3000001	12/31/2024	430.00	555170	65	SEQUOYAH COUNTY CONSERVATION DISTRICT
00075781	19501	3000001	12/31/2024	68.90	555170	71	SEQUOYAH COUNTY CONSERVATION DISTRICT
00075781	19501	3000001	12/31/2024	45.00	555170	74	SEQUOYAH COUNTY CONSERVATION DISTRICT
00075782	19501	3000001	12/31/2024	3,770.77	555170	02	PITTSBURG COUNTY CONSERVATION DISTRICT
00075782	19501	3000001	12/31/2024	5,301.29	555170	05	PITTSBURG COUNTY CONSERVATION DISTRICT
00075783	19501	3000001	12/31/2024	213.02	555170	71	HARMON COUNTY CONSERVATION DISTRICT
00075782	40000	3000001	12/31/2024	3,942.09	555170	08	PITTSBURG COUNTY CONSERVATION DISTRICT
00075783	19501	3000001	12/31/2024	3,845.09	555170	02	HARMON COUNTY CONSERVATION DISTRICT
00075783	19501	3000001	12/31/2024	4,141.27	555170	05	HARMON COUNTY CONSERVATION DISTRICT
00075783	19501	3000001	12/31/2024	1,612.06	555170	26	HARMON COUNTY CONSERVATION DISTRICT
00075783	19501	3000001	12/31/2024	147.00	555170	62	HARMON COUNTY CONSERVATION DISTRICT
00075783	19501	3000001	12/31/2024	142.72	555170	79	HARMON COUNTY CONSERVATION DISTRICT
00075783	19501	3000001	12/31/2024	29.63	555170	80	HARMON COUNTY CONSERVATION DISTRICT
00075783	19501	3000001	12/31/2024	36.25	555170	82	HARMON COUNTY CONSERVATION DISTRICT
00075784	19501	3000001	12/31/2024	139.83	555170	86	PAWNEE COUNTY CONSERVATION DISTRICT
00075783	19501	3000001	12/31/2024	225.00	555170	92	HARMON COUNTY CONSERVATION DISTRICT
00075783	19501	3000001	12/31/2024	139.83	555170	86	HARMON COUNTY CONSERVATION DISTRICT
00075784	19501	3000001	12/31/2024	4,087.61	555170	05	PAWNEE COUNTY CONSERVATION DISTRICT
00075784	19501	3000001	12/31/2024	410.24	555170	24	PAWNEE COUNTY CONSERVATION DISTRICT
00075784	19501	3000001	12/31/2024	130.00	555170	62	PAWNEE COUNTY CONSERVATION DISTRICT
00075785	19501	3000001	12/31/2024	98.91	555170	26	KAY COUNTY CONSERVATION DISTRICT
00075785	19501	3000001	12/31/2024	3,947.72	555170	07	KAY COUNTY CONSERVATION DISTRICT
00075785	19501	3000001	12/31/2024	3,685.35	555170	05	KAY COUNTY CONSERVATION DISTRICT

**OKLAHOMA CONSERVATION COMMISSION
CLAIMS REGISTER BY PROGRAM
FOR THE PERIOD OF NOVEMBER 20, 2024 THRU JANUARY 21, 2025**

Voucher	Fund	Department	Date	Amount	Account	Sub	Vendor Name
00075785	19501	3000001	12/31/2024	150.00	555170	20	KAY COUNTY CONSERVATION DISTRICT
00075785	19501	3000001	12/31/2024	105.70	555170	71	KAY COUNTY CONSERVATION DISTRICT
00075786	19501	3000001	12/31/2024	57.35	555170	69	CHEROKEE COUNTY CONSERVATION DISTRICT
00075785	19501	3000001	12/31/2024	457.23	555170	80	KAY COUNTY CONSERVATION DISTRICT
00075785	19501	3000001	12/31/2024	67.90	555170	81	KAY COUNTY CONSERVATION DISTRICT
00075786	19501	3000001	12/31/2024	1,200.00	555170	61	CHEROKEE COUNTY CONSERVATION DISTRICT
00075786	19501	3000001	12/31/2024	52.17	555170	71	CHEROKEE COUNTY CONSERVATION DISTRICT
00075786	19501	3000001	12/31/2024	45.00	555170	74	CHEROKEE COUNTY CONSERVATION DISTRICT
00075786	40000	3000001	12/31/2024	3,696.52	555170	08	CHEROKEE COUNTY CONSERVATION DISTRICT
00075787	19501	3000001	12/31/2024	3,548.74	555170	05	DEER CREEK CONSERVATION DISTRICT
00075787	19501	3000001	12/31/2024	175.00	555170	28	DEER CREEK CONSERVATION DISTRICT
00075787	19501	3000001	12/31/2024	59.14	555170	71	DEER CREEK CONSERVATION DISTRICT
00075787	19501	3000001	12/31/2024	48.01	555170	81	DEER CREEK CONSERVATION DISTRICT
00075787	19501	3000001	12/31/2024	55.00	555170	71	DEER CREEK CONSERVATION DISTRICT
00075787	19501	3000001	12/31/2024	315.00	555170	74	DEER CREEK CONSERVATION DISTRICT
00075787	19501	3000001	12/31/2024	179.92	555170	80	DEER CREEK CONSERVATION DISTRICT
00075787	19501	3000001	12/31/2024	88.20	555170	82	DEER CREEK CONSERVATION DISTRICT
00075788	19501	3000001	12/31/2024	4,088.51	555170	05	PAYNE COUNTY CONSERVATION DISTRICT
00075788	19501	3000001	12/31/2024	360.00	555170	74	PAYNE COUNTY CONSERVATION DISTRICT
00075788	19501	3000001	12/31/2024	900.00	555170	61	PAYNE COUNTY CONSERVATION DISTRICT
00075788	19501	3000001	12/31/2024	101.00	555170	63	PAYNE COUNTY CONSERVATION DISTRICT
00075788	19501	3000001	12/31/2024	540.00	555170	65	PAYNE COUNTY CONSERVATION DISTRICT
00075788	24000	3000001	12/31/2024	3,898.17	555170	09	PAYNE COUNTY CONSERVATION DISTRICT
00075789	19501	3000001	12/31/2024	4,017.89	555170	05	COAL COUNTY CONSERVATION DISTRICT NO 19
00075789	19501	3000001	12/31/2024	126.88	555170	26	COAL COUNTY CONSERVATION DISTRICT NO 19
00075789	19501	3000001	12/31/2024	516.72	555170	12	COAL COUNTY CONSERVATION DISTRICT NO 19
00075790	19501	3000001	12/31/2024	1,200.00	555170	61	OTTAWA COUNTY CONSERVATION DISTRICT
00075790	19501	3000001	12/31/2024	4,465.54	555170	05	OTTAWA COUNTY CONSERVATION DISTRICT
00075790	19501	3000001	12/31/2024	3,660.10	555170	94	OTTAWA COUNTY CONSERVATION DISTRICT
00075790	19501	3000001	12/31/2024	158.12	555170	69	OTTAWA COUNTY CONSERVATION DISTRICT
00075790	19501	3000001	12/31/2024	72.00	555170	71	OTTAWA COUNTY CONSERVATION DISTRICT
00075790	19501	3000001	12/31/2024	120.00	555170	74	OTTAWA COUNTY CONSERVATION DISTRICT
00075791	19501	3000001	12/31/2024	78.25	555170	71	MUSKOGEE COUNTY CONSERVATION DISTRICT
00075791	19501	3000001	12/31/2024	107.76	555170	20	MUSKOGEE COUNTY CONSERVATION DISTRICT
00075791	19501	3000001	12/31/2024	53.00	555170	22	MUSKOGEE COUNTY CONSERVATION DISTRICT
00075791	19501	3000001	12/31/2024	14.91	555170	27	MUSKOGEE COUNTY CONSERVATION DISTRICT
00075791	19501	3000001	12/31/2024	146.00	555170	72	MUSKOGEE COUNTY CONSERVATION DISTRICT
00075793	19501	3000001	12/31/2024	3,537.08	555170	05	TALIHINA CONSERVATION DISTRICT
00075793	19501	3000001	12/31/2024	850.00	555170	61	TALIHINA CONSERVATION DISTRICT
00075793	19501	3000001	12/31/2024	136.86	555170	71	TALIHINA CONSERVATION DISTRICT
00075826	19501	3000001	1/3/2025	4,610.94	555170	05	SEMINOLE COUNTY CONSERVATION DISTRICT
00075791	19501	3000001	12/31/2024	487.00	555170	84	MUSKOGEE COUNTY CONSERVATION DISTRICT
00075791	19501	3000001	12/31/2024	3,530.33	555170	05	MUSKOGEE COUNTY CONSERVATION DISTRICT
00075792	19501	3000001	12/31/2024	3,378.79	555170	07	LATIMER COUNTY CONSERVATION DISTRICT
00075793	19501	3000001	12/31/2024	45.00	555170	74	TALIHINA CONSERVATION DISTRICT
00075793	19501	3000001	12/31/2024	57.17	555170	80	TALIHINA CONSERVATION DISTRICT
00075793	19501	3000001	12/31/2024	96.51	555170	82	TALIHINA CONSERVATION DISTRICT
00075824	19501	3000001	1/3/2025	130.96	555170	71	JEFFERSON COUNTY CONSERVATION DIST
00075824	19501	3000001	1/3/2025	402.65	555170	80	JEFFERSON COUNTY CONSERVATION DIST
00075824	19501	3000001	1/3/2025	99.06	555170	81	JEFFERSON COUNTY CONSERVATION DIST
00075824	19501	3000001	1/3/2025	3,711.18	555170	05	JEFFERSON COUNTY CONSERVATION DIST
00075825	19501	3000001	1/3/2025	4,770.74	555170	06	OKFUSKEE COUNTY CONSERVATION DISTRICT
00075825	19501	3000001	1/3/2025	3,863.83	555170	05	OKFUSKEE COUNTY CONSERVATION DISTRICT
00075825	19501	3000001	1/3/2025	558.00	555170	80	OKFUSKEE COUNTY CONSERVATION DISTRICT
00075825	19501	3000001	1/3/2025	213.33	555170	82	OKFUSKEE COUNTY CONSERVATION DISTRICT
00075825	24000	3000001	1/3/2025	3,819.87	555170	09	OKFUSKEE COUNTY CONSERVATION DISTRICT
00075826	19501	3000001	1/3/2025	185.34	555170	80	SEMINOLE COUNTY CONSERVATION DISTRICT

OKLAHOMA CONSERVATION COMMISSION
CLAIMS REGISTER BY PROGRAM
FOR THE PERIOD OF NOVEMBER 20, 2024 THRU JANUARY 21, 2025

Voucher	Fund	Department	Date	Amount	Account	Sub	Vendor Name
00075826	19501	3000001	1/3/2025	51.31	555170	81	SEMINOLE COUNTY CONSERVATION DISTRICT
00075826	19501	3000001	1/3/2025	147.30	555170	82	SEMINOLE COUNTY CONSERVATION DISTRICT
00075826	19501	3000001	1/3/2025	275.00	555170	92	SEMINOLE COUNTY CONSERVATION DISTRICT
00075827	19501	3000001	1/3/2025	1,987.00	555170	84	ADAIR COUNTY CONSERVATION DISTRICT NO 67
00075827	19501	3000001	1/3/2025	3,991.80	555170	05	ADAIR COUNTY CONSERVATION DISTRICT NO 67
00075827	40000	3000001	1/3/2025	3,828.28	555170	08	ADAIR COUNTY CONSERVATION DISTRICT NO 67
00075850	19501	3000001	1/3/2025	683.31	555170	80	TEXAS COUNTY CONSERVATION DISTRICT
00075850	19501	3000001	1/3/2025	1,600.00	555170	61	TEXAS COUNTY CONSERVATION DISTRICT
00075850	19501	3000001	1/3/2025	237.28	555170	71	TEXAS COUNTY CONSERVATION DISTRICT
00075850	19501	3000001	1/3/2025	100.00	555170	71	TEXAS COUNTY CONSERVATION DISTRICT
00075850	19501	3000001	1/3/2025	161.80	555170	82	TEXAS COUNTY CONSERVATION DISTRICT
00075850	19501	3000001	1/3/2025	3,536.41	555170	05	TEXAS COUNTY CONSERVATION DISTRICT
00075850	19501	3000001	1/3/2025	1,042.05	555170	12	TEXAS COUNTY CONSERVATION DISTRICT
00075862	19501	3000001	1/7/2025	51.91	555170	80	NORTH CADDO CONSERVATION DISTRICT
00075862	19501	3000001	1/7/2025	6,460.86	555170	01	NORTH CADDO CONSERVATION DISTRICT
00075862	19501	3000001	1/7/2025	3,521.27	555170	05	NORTH CADDO CONSERVATION DISTRICT
00075862	19501	3000001	1/7/2025	159.58	555170	71	NORTH CADDO CONSERVATION DISTRICT
00075862	19501	3000001	1/7/2025	92.53	555170	81	NORTH CADDO CONSERVATION DISTRICT
00075862	19501	3000001	1/7/2025	59.35	555170	82	NORTH CADDO CONSERVATION DISTRICT
00075861	19501	3000001	1/7/2025	4,502.13	555170	05	WEST CADDO CONSERVATION DISTRICT
00075861	19501	3000001	1/7/2025	140.59	555170	71	WEST CADDO CONSERVATION DISTRICT
00075861	19501	3000001	1/7/2025	98.35	555170	80	WEST CADDO CONSERVATION DISTRICT
00075861	19501	3000001	1/7/2025	46.06	555170	81	WEST CADDO CONSERVATION DISTRICT
00075861	19501	3000001	1/7/2025	34.49	555170	82	WEST CADDO CONSERVATION DISTRICT
00075863	19501	3000001	1/7/2025	3,717.34	555170	05	HASKELL COUNTY CONSERVATION DISTRICT
00075863	19501	3000001	1/7/2025	18.07	555170	20	HASKELL COUNTY CONSERVATION DISTRICT
00075863	19501	3000001	1/7/2025	55.38	555170	24	HASKELL COUNTY CONSERVATION DISTRICT
00075863	19501	3000001	1/7/2025	519.97	555170	37	HASKELL COUNTY CONSERVATION DISTRICT
00075868	19501	3000001	1/8/2025	1,750.00	555170	61	BEAVER COUNTY CONSERVATION DISTRICT
00075864	40000	3000001	1/7/2025	1,000.00	555170	99	SEMINOLE COUNTY CONSERVATION DISTRICT
00075867	19501	3000001	1/8/2025	3,014.20	555170	94	PITTSBURG COUNTY CONSERVATION DISTRICT
00075868	19501	3000001	1/8/2025	3,706.84	555170	05	BEAVER COUNTY CONSERVATION DISTRICT
00075868	19501	3000001	1/8/2025	27.36	555170	22	BEAVER COUNTY CONSERVATION DISTRICT
00075868	19501	3000001	1/8/2025	101.00	555170	63	BEAVER COUNTY CONSERVATION DISTRICT
00075868	19501	3000001	1/8/2025	89.91	555170	65	BEAVER COUNTY CONSERVATION DISTRICT
00075868	19501	3000001	1/8/2025	303.30	555170	68	BEAVER COUNTY CONSERVATION DISTRICT
00075868	19501	3000001	1/8/2025	297.48	555170	69	BEAVER COUNTY CONSERVATION DISTRICT
00075868	19501	3000001	1/8/2025	123.19	555170	71	BEAVER COUNTY CONSERVATION DISTRICT
00075868	19501	3000001	1/8/2025	150.00	555170	74	BEAVER COUNTY CONSERVATION DISTRICT
00075868	19501	3000001	1/8/2025	48.40	555170	80	BEAVER COUNTY CONSERVATION DISTRICT
00075869	19501	3000001	1/8/2025	3,807.86	555170	07	CRAIG COUNTY CONSERVATION DISTRICT
00075868	19501	3000001	1/8/2025	92.09	555170	82	BEAVER COUNTY CONSERVATION DISTRICT
00075868	40000	3000001	1/8/2025	3,989.99	555170	08	BEAVER COUNTY CONSERVATION DISTRICT
00075869	19501	3000001	1/8/2025	3,272.56	555170	05	CRAIG COUNTY CONSERVATION DISTRICT
00075869	19501	3000001	1/8/2025	561.20	555170	24	CRAIG COUNTY CONSERVATION DISTRICT
00075869	19501	3000001	1/8/2025	29.96	555170	27	CRAIG COUNTY CONSERVATION DISTRICT
00075869	19501	3000001	1/8/2025	68.94	555170	30	CRAIG COUNTY CONSERVATION DISTRICT
00075869	19501	3000001	1/8/2025	300.00	555170	63	CRAIG COUNTY CONSERVATION DISTRICT
00075869	19501	3000001	1/8/2025	397.64	555170	69	CRAIG COUNTY CONSERVATION DISTRICT
00075870	19501	3000001	1/8/2025	464.97	555170	20	HARMON COUNTY CONSERVATION DISTRICT
00075869	19501	3000001	1/8/2025	41.95	555170	71	CRAIG COUNTY CONSERVATION DISTRICT
00075869	19501	3000001	1/8/2025	60.79	555170	81	CRAIG COUNTY CONSERVATION DISTRICT
00075869	19501	3000001	1/8/2025	98.09	555170	82	CRAIG COUNTY CONSERVATION DISTRICT
00075870	19501	3000001	1/8/2025	3,845.09	555170	02	HARMON COUNTY CONSERVATION DISTRICT
00075870	19501	3000001	1/8/2025	4,141.27	555170	05	HARMON COUNTY CONSERVATION DISTRICT
00075870	19501	3000001	1/8/2025	369.53	555170	26	HARMON COUNTY CONSERVATION DISTRICT
00075870	19501	3000001	1/8/2025	462.64	555170	27	HARMON COUNTY CONSERVATION DISTRICT

**OKLAHOMA CONSERVATION COMMISSION
CLAIMS REGISTER BY PROGRAM
FOR THE PERIOD OF NOVEMBER 20, 2024 THRU JANUARY 21, 2025**

Voucher	Fund	Department	Date	Amount	Account	Sub	Vendor Name
00075870	19501	3000001	1/8/2025	675.00	555170	42	HARMON COUNTY CONSERVATION DISTRICT
00075870	19501	3000001	1/8/2025	113.00	555170	71	HARMON COUNTY CONSERVATION DISTRICT
00075870	19501	3000001	1/8/2025	31.10	555170	80	HARMON COUNTY CONSERVATION DISTRICT
00075870	19501	3000001	1/8/2025	36.25	555170	82	HARMON COUNTY CONSERVATION DISTRICT
00075871	19501	3000001	1/8/2025	4,172.65	555170	06	UPPER WASHITA CONSERVATION DISTRICT
00075871	19501	3000001	1/8/2025	3,708.22	555170	05	UPPER WASHITA CONSERVATION DISTRICT
00075871	19501	3000001	1/8/2025	458.59	555170	94	UPPER WASHITA CONSERVATION DISTRICT
00075871	19501	3000001	1/8/2025	981.77	555170	12	UPPER WASHITA CONSERVATION DISTRICT
00075879	40000	3000001	1/8/2025	1,000.00	555170	99	OTTAWA COUNTY CONSERVATION DISTRICT
00075872	19501	3000001	1/8/2025	4,152.35	555170	07	BLAINE COUNTY CONSERVATION DISTRICT
00075872	24000	3000001	1/8/2025	3,948.98	555170	09	BLAINE COUNTY CONSERVATION DISTRICT
00075900	19501	3000001	1/9/2025	501.00	555170	63	MAYES COUNTY CONSERVATION DISTRICT
00075906	19501	3000001	1/15/2025	3,829.42	555170	07	KIOWA COUNTY CONSERVATION DISTRICT NO 76
00075900	19501	3000001	1/9/2025	3,683.18	555170	05	MAYES COUNTY CONSERVATION DISTRICT
00075900	19501	3000001	1/9/2025	139.83	555170	86	MAYES COUNTY CONSERVATION DISTRICT
00075901	19501	3000001	1/9/2025	109.50	555170	20	CIMARRON COUNTY CONSERVATION DISTRICT
00075901	19501	3000001	1/9/2025	500.00	555170	63	CIMARRON COUNTY CONSERVATION DISTRICT
00075901	19501	3000001	1/9/2025	145.72	555170	71	CIMARRON COUNTY CONSERVATION DISTRICT
00075901	19501	3000001	1/9/2025	715.92	555170	80	CIMARRON COUNTY CONSERVATION DISTRICT
00075901	19501	3000001	1/9/2025	45.84	555170	81	CIMARRON COUNTY CONSERVATION DISTRICT
00075901	19501	3000001	1/9/2025	110.18	555170	82	CIMARRON COUNTY CONSERVATION DISTRICT
00075904	19501	3000001	1/15/2025	73.03	555170	71	ROGERS COUNTY CONSERVATION DISTRICT
00075904	40000	3000001	1/15/2025	3,493.64	555170	08	ROGERS COUNTY CONSERVATION DISTRICT
00075904	19501	3000001	1/15/2025	4,212.44	555170	07	ROGERS COUNTY CONSERVATION DISTRICT
00075904	19501	3000001	1/15/2025	6,008.78	555170	05	ROGERS COUNTY CONSERVATION DISTRICT
00075905	19501	3000001	1/15/2025	643.44	555170	20	GARFIELD CO CONSERVATION DISTRICT
00075905	19501	3000001	1/15/2025	59.99	555170	71	GARFIELD CO CONSERVATION DISTRICT
00075905	19501	3000001	1/15/2025	61.89	555170	80	GARFIELD CO CONSERVATION DISTRICT
00075905	40000	3000001	1/15/2025	4,074.75	555170	08	GARFIELD CO CONSERVATION DISTRICT
00075905	19501	3000001	1/15/2025	1,224.63	555170	12	GARFIELD CO CONSERVATION DISTRICT
00075906	19501	3000001	1/15/2025	5,543.87	555170	06	KIOWA COUNTY CONSERVATION DISTRICT NO 76
00075906	19501	3000001	1/15/2025	1,355.00	555170	37	KIOWA COUNTY CONSERVATION DISTRICT NO 76
00075916	40000	3000001	1/17/2025	2,000.00	555170	99	MAJOR COUNTY CONSERVATION DISTRICT
00075915	40000	3000001	1/17/2025	2,000.00	555170	99	WASHITA COUNTY CONSERVATION DISTRICT
00075931	19501	3000001	1/17/2025	1,750.00	555170	61	CRAIG COUNTY CONSERVATION DISTRICT
00075930	19501	3000001	1/17/2025	3,713.64	555170	05	OKMULGEE COUNTY CONSERVATION DISTRICT
00075931	19501	3000001	1/17/2025	3,520.28	555170	05	CRAIG COUNTY CONSERVATION DISTRICT
00075931	19501	3000001	1/17/2025	3,807.86	555170	07	CRAIG COUNTY CONSERVATION DISTRICT
00075931	19501	3000001	1/17/2025	139.83	555170	86	CRAIG COUNTY CONSERVATION DISTRICT
00075931	19501	3000001	1/17/2025	895.16	555170	37	CRAIG COUNTY CONSERVATION DISTRICT
00075933	19501	3000001	1/17/2025	4,087.61	555170	05	PAWNEE COUNTY CONSERVATION DISTRICT
00075934	19501	3000001	1/17/2025	494.00	555170	65	PONTOTOC COUNTY C D
00075934	19501	3000001	1/17/2025	100.00	555170	71	PONTOTOC COUNTY C D
00075934	19501	3000001	1/17/2025	292.00	555170	72	PONTOTOC COUNTY C D
00075934	40000	3000001	1/17/2025	4,791.45	555170	08	PONTOTOC COUNTY C D
00075932	19501	3000001	1/17/2025	4,465.54	555170	05	OTTAWA COUNTY CONSERVATION DISTRICT
00075932	19501	3000001	1/17/2025	397.00	555170	71	OTTAWA COUNTY CONSERVATION DISTRICT
00075932	19501	3000001	1/17/2025	139.83	555170	86	OTTAWA COUNTY CONSERVATION DISTRICT
00075934	19501	3000001	1/17/2025	139.83	555170	86	PONTOTOC COUNTY C D
00075934	19501	3000001	1/17/2025	3,963.62	555170	06	PONTOTOC COUNTY C D
00075935	19501	3000001	1/17/2025	3,677.58	555170	05	NOBLE COUNTY CONSERVATION DISTRICT
00075935	19501	3000001	1/17/2025	95.15	555170	20	NOBLE COUNTY CONSERVATION DISTRICT
00075935	19501	3000001	1/17/2025	68.75	555170	71	NOBLE COUNTY CONSERVATION DISTRICT
00075935	19501	3000001	1/17/2025	128.55	555170	80	NOBLE COUNTY CONSERVATION DISTRICT
00075935	19501	3000001	1/17/2025	139.83	555170	86	NOBLE COUNTY CONSERVATION DISTRICT
00075937	19501	3000001	1/17/2025	172.42	555170	81	DEWEY COUNTY CONSERVATION DISTRICT
00075935	19501	3000001	1/17/2025	4,441.53	555170	06	NOBLE COUNTY CONSERVATION DISTRICT

**OKLAHOMA CONSERVATION COMMISSION
CLAIMS REGISTER BY PROGRAM
FOR THE PERIOD OF NOVEMBER 20, 2024 THRU JANUARY 21, 2025**

Voucher	Fund	Department	Date	Amount	Account	Sub	Vendor Name
00075936	19501	3000001	1/17/2025	209.92	555170	12	NORTH FORK OF RED RIVER CONSERVATION
00075936	19501	3000001	1/17/2025	4,095.61	555170	08	NORTH FORK OF RED RIVER CONSERVATION
00075936	19501	3000001	1/17/2025	3,776.68	555170	05	NORTH FORK OF RED RIVER CONSERVATION
00075937	19501	3000001	1/17/2025	4,081.16	555170	05	DEWEY COUNTY CONSERVATION DISTRICT
00075937	19501	3000001	1/17/2025	105.34	555170	71	DEWEY COUNTY CONSERVATION DISTRICT
00075937	19501	3000001	1/17/2025	204.95	555170	80	DEWEY COUNTY CONSERVATION DISTRICT
00075937	19501	3000001	1/17/2025	161.72	555170	82	DEWEY COUNTY CONSERVATION DISTRICT
00075937	19501	3000001	1/17/2025	139.83	555170	86	DEWEY COUNTY CONSERVATION DISTRICT
00075937	19501	3000001	1/17/2025	3,703.89	555170	08	DEWEY COUNTY CONSERVATION DISTRICT
00075937	24000	3000001	1/17/2025	3,964.50	555170	09	DEWEY COUNTY CONSERVATION DISTRICT
00075938	19501	3000001	1/17/2025	950.00	555170	61	LEFLORE COUNTY CONSERVATION DISTRICT
00075938	19501	3000001	1/17/2025	139.83	555170	86	LEFLORE COUNTY CONSERVATION DISTRICT
00075938	19501	3000001	1/17/2025	3,649.70	555170	05	LEFLORE COUNTY CONSERVATION DISTRICT
00075938	19501	3000001	1/17/2025	2,379.00	555170	84	LEFLORE COUNTY CONSERVATION DISTRICT
00075938	19501	3000001	1/17/2025	6,484.77	555170	01	LEFLORE COUNTY CONSERVATION DISTRICT
00075938	40000	3000001	1/17/2025	4,398.54	555170	03	LEFLORE COUNTY CONSERVATION DISTRICT
00075939	19501	3000001	1/17/2025	3,536.31	555170	05	TILLMAN COUNTY CONSERVATION DISTRICT
00075939	19501	3000001	1/17/2025	950.00	555170	61	TILLMAN COUNTY CONSERVATION DISTRICT
00075939	19501	3000001	1/17/2025	510.00	555170	63	TILLMAN COUNTY CONSERVATION DISTRICT
00075939	19501	3000001	1/17/2025	34.99	555170	70	TILLMAN COUNTY CONSERVATION DISTRICT
00075939	19501	3000001	1/17/2025	109.39	555170	71	TILLMAN COUNTY CONSERVATION DISTRICT
00075939	19501	3000001	1/17/2025	94.35	555170	79	TILLMAN COUNTY CONSERVATION DISTRICT
00075939	19501	3000001	1/17/2025	139.83	555170	86	TILLMAN COUNTY CONSERVATION DISTRICT
00075940	19501	3000001	1/17/2025	4,549.01	555170	05	MAJOR COUNTY CONSERVATION DISTRICT
00075940	40000	3000001	1/17/2025	3,951.22	555170	08	MAJOR COUNTY CONSERVATION DISTRICT
00075940	19501	3000001	1/17/2025	440.00	555170	62	MAJOR COUNTY CONSERVATION DISTRICT
00075940	19501	3000001	1/17/2025	77.04	555170	71	MAJOR COUNTY CONSERVATION DISTRICT
00075940	19501	3000001	1/17/2025	252.92	555170	80	MAJOR COUNTY CONSERVATION DISTRICT
00075940	19501	3000001	1/17/2025	115.70	555170	81	MAJOR COUNTY CONSERVATION DISTRICT
00075941	19501	3000001	1/17/2025	219.76	555170	69	PITTSBURG COUNTY CONSERVATION DISTRICT
00075941	19501	3000001	1/17/2025	276.04	555170	69	PITTSBURG COUNTY CONSERVATION DISTRICT
00075941	19501	3000001	1/17/2025	139.83	555170	86	PITTSBURG COUNTY CONSERVATION DISTRICT
00075942	19501	3000001	1/17/2025	812.24	555170	38	NOWATA COUNTY CONSERVATION DISTRICT
00075942	19501	3000001	1/17/2025	84.27	555170	71	NOWATA COUNTY CONSERVATION DISTRICT
00075942	19501	3000001	1/17/2025	139.83	555170	86	NOWATA COUNTY CONSERVATION DISTRICT
00075942	19501	3000001	1/17/2025	2,781.68	555170	05	NOWATA COUNTY CONSERVATION DISTRICT
00075943	19501	3000001	1/17/2025	25.63	555170	71	WOODS COUNTY CONSERVATION DISTRICT
00075940	19501	3000001	1/17/2025	139.83	555170	86	MAJOR COUNTY CONSERVATION DISTRICT
00075943	19501	3000001	1/17/2025	61.50	555170	23	WOODS COUNTY CONSERVATION DISTRICT
00075943	19501	3000001	1/17/2025	87.03	555170	27	WOODS COUNTY CONSERVATION DISTRICT
00075943	19501	3000001	1/17/2025	20.00	555170	70	WOODS COUNTY CONSERVATION DISTRICT
00075943	19501	3000001	1/17/2025	101.76	555170	71	WOODS COUNTY CONSERVATION DISTRICT
00075943	19501	3000001	1/17/2025	97.00	555170	80	WOODS COUNTY CONSERVATION DISTRICT
00075943	19501	3000001	1/17/2025	29.60	555170	80	WOODS COUNTY CONSERVATION DISTRICT
00075943	19501	3000001	1/17/2025	72.20	555170	81	WOODS COUNTY CONSERVATION DISTRICT
00075943	19501	3000001	1/17/2025	139.83	555170	86	WOODS COUNTY CONSERVATION DISTRICT
00075943	19501	3000001	1/17/2025	3,545.42	555170	05	WOODS COUNTY CONSERVATION DISTRICT
00075944	19501	3000001	1/17/2025	44.89	555170	71	ARBUCKLE CONSERVATION DISTRICT
00075944	40000	3000001	1/17/2025	3,834.12	555170	08	ARBUCKLE CONSERVATION DISTRICT
00075944	19501	3000001	1/17/2025	1,000.00	555170	61	ARBUCKLE CONSERVATION DISTRICT
00075944	19501	3000001	1/17/2025	104.08	555170	71	ARBUCKLE CONSERVATION DISTRICT
00075944	19501	3000001	1/17/2025	139.83	555170	86	ARBUCKLE CONSERVATION DISTRICT
00075944	19501	3000001	1/17/2025	2.87	555170	72	ARBUCKLE CONSERVATION DISTRICT
00075944	19501	3000001	1/17/2025	47.91	555170	80	ARBUCKLE CONSERVATION DISTRICT
00075944	19501	3000001	1/17/2025	113.23	555170	82	ARBUCKLE CONSERVATION DISTRICT
00075944	19501	3000001	1/17/2025	4,247.99	555170	06	ARBUCKLE CONSERVATION DISTRICT
00075944	19501	3000001	1/17/2025	3,675.86	555170	05	ARBUCKLE CONSERVATION DISTRICT

**OKLAHOMA CONSERVATION COMMISSION
CLAIMS REGISTER BY PROGRAM
FOR THE PERIOD OF NOVEMBER 20, 2024 THRU JANUARY 21, 2025**

Voucher	Fund	Department	Date	Amount	Account	Sub	Vendor Name
00075945	19501	3000001	1/17/2025	4,547.93	555170	05	KINGFISHER COUNTY CONSERVATION DISTRICT
00075945	19501	3000001	1/17/2025	139.83	555170	86	KINGFISHER COUNTY CONSERVATION DISTRICT
00075945	19501	3000001	1/17/2025	148.03	555170	71	KINGFISHER COUNTY CONSERVATION DISTRICT
00075945	19501	3000001	1/17/2025	273.84	555170	80	KINGFISHER COUNTY CONSERVATION DISTRICT
00075945	19501	3000001	1/17/2025	55.16	555170	81	KINGFISHER COUNTY CONSERVATION DISTRICT
00075946	19501	3000001	1/17/2025	4,461.59	555170	05	CLEVELAND COUNTY CONSERVATION DISTRICT
00075946	19501	3000001	1/17/2025	1,750.00	555170	61	CLEVELAND COUNTY CONSERVATION DISTRICT
00075946	19501	3000001	1/17/2025	179.99	555170	71	CLEVELAND COUNTY CONSERVATION DISTRICT
00075946	19501	3000001	1/17/2025	90.00	555170	83	CLEVELAND COUNTY CONSERVATION DISTRICT
00075441	19501	3000005	11/25/2024	442.12	534290		COMDATA INC
00075441	19501	3000005	11/25/2024	27.00	533120		COMDATA INC
00075490	19501	3000005	11/27/2024	450.00	522150		OKLAHOMA ASSOC OF CONSERVATION DISTRICTS
00075567	19501	3000005	12/12/2024	13.70	536130		BANK OF AMERICA NA
00075643	19501	3000005	12/19/2024	430.21	534290		COMDATA INC
00075643	19501	3000005	12/19/2024	82.78	533120		COMDATA INC
00075881	19501	3000005	1/13/2025	129.60	534260		BANK OF AMERICA NA
00075881	19501	3000005	1/13/2025	696.00	522131		BANK OF AMERICA NA
00075928	19501	3000005	1/17/2025	293.24	534290		COMDATA INC
00075928	19501	3000005	1/17/2025	465.00	533120		COMDATA INC
PAYROLL				<u>41,329.73</u>	511110		DIV PAYROLL - NOV MAIN & SUPP; DEC MAIN & SUPP

1,385,609.79 *District Services*

Land Management

00075441	19501	4000001	11/25/2024	1,794.50	534290		COMDATA INC
00075441	19501	4000001	11/25/2024	249.62	533120		COMDATA INC
00075448	19501	4000001	11/25/2024	100.00	555170	97	HASKELL COUNTY CONSERVATION DISTRICT
00075490	19501	4000001	11/27/2024	630.00	522150		OKLAHOMA ASSOC OF CONSERVATION DISTRICTS
00075512	19501	4000001	11/27/2024	746.00	555170	97	LEFLORE COUNTY CONSERVATION DISTRICT
00075562	19401	4000001	12/12/2024	138,937.50	545110		ANADARKO DOZER AND TRUCKING LLC
00075567	19501	4000001	12/12/2024	440.00	522131		BANK OF AMERICA NA
00075567	19501	4000001	12/12/2024	500.00	531160		BANK OF AMERICA NA
00075567	19501	4000001	12/12/2024	1,750.00	531260		BANK OF AMERICA NA
00075637	19401	4000001	12/17/2024	151,905.00	545110		ANADARKO DOZER AND TRUCKING LLC
00075643	19501	4000001	12/19/2024	1,458.05	534290		COMDATA INC
00075643	19501	4000001	12/19/2024	158.02	533120		COMDATA INC
00075648	19501	4000001	12/18/2024	250.00	555170	97	CLEVELAND COUNTY CONSERVATION DISTRICT
00075722	19501	4000001	12/23/2024	306.00	521120		PATTERSON, TYLER
00075877	19501	4000001	1/8/2025	100.00	555170	97	HASKELL COUNTY CONSERVATION DISTRICT
00075881	19501	4000001	1/13/2025	300.00	522150		BANK OF AMERICA NA
00075899	19401	4000001	1/9/2025	14,820.00	545110		ANADARKO DOZER AND TRUCKING LLC
00075928	19501	4000001	1/17/2025	1,821.23	534290		COMDATA INC
00075928	19501	4000001	1/17/2025	649.36	533120		COMDATA INC
00075948	19501	4000001	1/17/2025	746.00	555170	97	LEFLORE COUNTY CONSERVATION DISTRICT
PAYROLL				<u>110,992.34</u>	511110		DIV PAYROLL - NOV MAIN & SUPP; DEC MAIN & SUPP

428,653.62 *Land Management*

Land Management - Terry Peach Cedar Eradication

00075441	24000	4000002	11/25/2024	1,622.99	534290		COMDATA INC
00075441	24000	4000002	11/25/2024	11,376.06	533120		COMDATA INC
00075441	19411	4000002	11/25/2024	15,000.00	533120		COMDATA INC
00075446	24000	4000002	11/25/2024	324.16	555170	97	BLAINE COUNTY CONSERVATION DISTRICT

**OKLAHOMA CONSERVATION COMMISSION
CLAIMS REGISTER BY PROGRAM
FOR THE PERIOD OF NOVEMBER 20, 2024 THRU JANUARY 21, 2025**

Voucher	Fund	Department	Date	Amount	Account	Sub	Vendor Name
00075447	24000	4000002	11/25/2024	3,213.60	555170	97	WOODWARD COUNTY CONSERVATION DISTRICT
00075513	24000	4000002	11/27/2024	141.06	555170	97	PAYNE COUNTY CONSERVATION FOUNDATION INC
00075567	24000	4000002	12/12/2024	122.76	531160		BANK OF AMERICA NA
00075567	24000	4000002	12/12/2024	632.00	536130		BANK OF AMERICA NA
00075634	24000	4000002	12/17/2024	10,000.00	555170	97	WOODWARD COUNTY CONSERVATION DISTRICT
00075633	24000	4000002	12/17/2024	60,750.00	555170	97	WOODWARD COUNTY CONSERVATION DISTRICT
00075639	24000	4000002	12/18/2024	10,000.00	555170		DEWEY COUNTY CONSERVATION DISTRICT
00075643	24000	4000002	12/19/2024	885.51	534290		COMDATA INC
00075636	24000	4000002	12/17/2024	10,000.00	555170	97	KONAWA CONSERVATION DISTRICT
00075640	24000	4000002	12/18/2024	10,000.00	555170	97	WOODS COUNTY CONSERVATION DISTRICT
00075643	24000	4000002	12/19/2024	242.36	533120		COMDATA INC
00075707	24000	4000002	12/20/2024	10,000.00	555170	97	PAYNE COUNTY CONSERVATION DISTRICT
00075876	24000	4000002	1/8/2025	48,013.20	541290		UNITED FORD SOUTH LLC
00075880	24000	4000002	1/8/2025	10,000.00	555170	97	CENTRAL N CANADIAN RIVER CONSERVATION
00075875	24000	4000002	1/8/2025	48,013.20	541290		UNITED FORD SOUTH LLC
00075878	24000	4000002	1/8/2025	10,000.00	555170	97	GARFIELD CO CONSERVATION DISTRICT
00075917	24000	4000002	1/17/2025	10,000.00	555170		OKFUSKEE COUNTY CONSERVATION DISTRICT
00075928	24000	4000002	1/17/2025	1,201.47	534290		COMDATA INC
00075928	24000	4000002	1/17/2025	2,019.78	533120		COMDATA INC
PAYROLL				<u>11,890.98</u>	511110		DIV PAYROLL - NOV MAIN & SUPP; DEC MAIN & SUPP

285,449.13 *Land Management - Terry Peach Cedar Eradication*

Land Management - Unpaved Roads

00075912	19501	4000005	1/17/2025	75,000.00	555170	99	LEFLORE COUNTY CONSERVATION DISTRICT
00075929	19501	4000005	1/17/2025	200.00	555170	97	PONTOTOC COUNTY C D
00075947	19501	4000005	1/17/2025	<u>75,000.00</u>	555170	97	PONTOTOC COUNTY C D

150,200.00 *Land Management - Unpaved Roads*

Water Quality

00075441	40000	5000001	11/25/2024	2,525.94	534290		COMDATA INC
00075441	40000	5000001	11/25/2024	3,842.91	533120		COMDATA INC
00075444	40000	5000001	11/25/2024	1,963.17	555170	99	MAYES COUNTY CONSERVATION DISTRICT
00075479	40000	5000001	11/26/2024	102.00	521120		RAMMING,JASON M
00075480	40000	5000001	11/26/2024	102.00	521120		MILLER,CANDICEMARIE
00075482	40000	5000001	11/26/2024	102.00	521120		MOORE,LEONARD I
00075481	40000	5000001	11/26/2024	83.00	521120		HODSON,HUNTER
00075483	40000	5000001	11/26/2024	102.00	521120		MOORE,LEONARD I
00075484	40000	5000001	11/26/2024	102.00	521120		MOORE,LEONARD I
00075490	40000	5000001	11/27/2024	1,530.00	522150		OKLAHOMA ASSOC OF CONSERVATION DISTRICTS
00075552	40000	5000001	12/5/2024	83.00	521120		BOND,REBECCA E
00075553	40000	5000001	12/5/2024	83.00	521120		BOND,REBECCA E
00075554	40000	5000001	12/5/2024	287.00	521120		MILLER,CANDICEMARIE
00075566	40000	5000001	12/12/2024	19,600.00	515290		DEPT OF AGRICULTURE FOOD & FORESTRY
00075567	40000	5000001	12/12/2024	54.80	536130		BANK OF AMERICA NA
00075567	40000	5000001	12/12/2024	886.61	535180		BANK OF AMERICA NA
00075567	40000	5000001	12/12/2024	1,024.58	522130		BANK OF AMERICA NA
00075567	40000	5000001	12/12/2024	1,613.00	522131		BANK OF AMERICA NA
00075567	40000	5000001	12/12/2024	6.60	531180		BANK OF AMERICA NA
00075567	40000	5000001	12/12/2024	139.34	536140		BANK OF AMERICA NA
00075567	40000	5000001	12/12/2024	94.68	536190		BANK OF AMERICA NA
00075567	40000	5000001	12/12/2024	946.53	537170		BANK OF AMERICA NA

**OKLAHOMA CONSERVATION COMMISSION
CLAIMS REGISTER BY PROGRAM
FOR THE PERIOD OF NOVEMBER 20, 2024 THRU JANUARY 21, 2025**

Voucher	Fund	Department	Date	Amount	Account	Sub	Vendor Name
00075567	40000	5000001	12/12/2024	779.89	537190		BANK OF AMERICA NA
00075567	40000	5000001	12/12/2024	9.99	537310		BANK OF AMERICA NA
00075589	40000	5000001	12/17/2024	1,349.95	555170		CREEK COUNTY CONSERVATION DISTRICT
00075603	40000	5000001	12/17/2024	200.00	555170		CENTRAL N CANADIAN RIVER CONSERVATION
00075606	40000	5000001	12/18/2024	214.61	534290		OFFICE OF MANAGEMENT & ENTERPRISE SVCS
00075606	40000	5000001	12/18/2024	481.65	532142		OFFICE OF MANAGEMENT & ENTERPRISE SVCS
00075641	40000	5000001	12/18/2024	25,000.00	555170	99	MAYES COUNTY CONSERVATION DISTRICT
00075643	40000	5000001	12/19/2024	1,730.84	534290		COMDATA INC
00075643	40000	5000001	12/19/2024	434.05	533120		COMDATA INC
00075649	40000	5000001	12/23/2024	83.00	521120		HILGERT,JOHN
00075649	40000	5000001	12/23/2024	64.61	521240		HILGERT,JOHN
00075649	40000	5000001	12/23/2024	75.00	521250		HILGERT,JOHN
00075649	40000	5000001	12/23/2024	330.00	521230		HILGERT,JOHN
00075651	40000	5000001	12/18/2024	102.00	521120		SWANSON,JAKE RYLEY
00075652	40000	5000001	12/18/2024	102.00	521120		LECKBAND,JAKE
00075823	40000	5000001	1/2/2025	400.00	555170		NORTH CADDO CONSERVATION DISTRICT
00075866	40000	5000001	1/7/2025	102.00	521120		RAMMING,JASON M
00075874	40000	5000001	1/8/2025	6,500.00	515060		HBC CPAS AND ADVISORS
00075881	40000	5000001	1/13/2025	327.00	522131		BANK OF AMERICA NA
00075881	40000	5000001	1/13/2025	1,605.00	522150		BANK OF AMERICA NA
00075881	40000	5000001	1/13/2025	160.00	531150		BANK OF AMERICA NA
00075881	40000	5000001	1/13/2025	47.79	536140		BANK OF AMERICA NA
00075881	40000	5000001	1/13/2025	297.93	536170		BANK OF AMERICA NA
00075881	40000	5000001	1/13/2025	765.25	536190		BANK OF AMERICA NA
00075881	40000	5000001	1/13/2025	236.80	537190		BANK OF AMERICA NA
00075908	40000	5000001	1/15/2025	102.00	521120		MOORE,LEONARD I
00075928	40000	5000001	1/17/2025	1,367.86	534290		COMDATA INC
00075928	40000	5000001	1/17/2025	5,154.31	533120		COMDATA INC
00075950	40000	5000001	1/21/2025	102.00	521120		WEER,DALTON
00075951	40000	5000001	1/21/2025	102.00	521120		BOND,REBECCA E
PAYROLL				<u>360,484.88</u>	511110		DIV PAYROLL - NOV MAIN & SUPP; DEC MAIN & SUPP

443,986.57 **Water Quality**

Wetlands

PAYROLL		5000002		<u>53,125.96</u>	511110		DIV PAYROLL - NOV MAIN & SUPP; DEC MAIN & SUPP
---------	--	---------	--	------------------	--------	--	--

53,125.96 **Wetlands**

Soil Health

00075441	19501	5000003	11/25/2024	1,316.63	534290		COMDATA INC
00075441	19501	5000003	11/25/2024	156.68	533120		COMDATA INC
00075445	19501	5000003	11/25/2024	200.00	555170		MARSHALL COUNTY CONSERVATION DISTRICT
00075490	19501	5000003	11/27/2024	765.00	522150		OKLAHOMA ASSOC OF CONSERVATION DISTRICTS
00075567	19501	5000003	12/12/2024	55.00	515290		BANK OF AMERICA NA
00075567	19501	5000003	12/12/2024	391.24	522130		BANK OF AMERICA NA
00075567	19501	5000003	12/12/2024	175.00	522150		BANK OF AMERICA NA
00075567	19501	5000003	12/12/2024	64.24	531110		BANK OF AMERICA NA
00075567	19501	5000003	12/12/2024	23.56	533220		BANK OF AMERICA NA
00075567	19501	5000003	12/12/2024	85.00	537310		BANK OF AMERICA NA
00075643	19501	5000003	12/19/2024	140.00	533120		COMDATA INC
00075643	19501	5000003	12/19/2024	944.97	534290		COMDATA INC
00075720	19501	5000003	12/20/2024	200.00	555170		MARSHALL COUNTY CONSERVATION DISTRICT

**OKLAHOMA CONSERVATION COMMISSION
CLAIMS REGISTER BY PROGRAM
FOR THE PERIOD OF NOVEMBER 20, 2024 THRU JANUARY 21, 2025**

Voucher	Fund	Department	Date	Amount	Account	Sub	Vendor Name
00075746	24500	5000003	12/26/2024	3,993.00	555170		GRANT COUNTY CONSERVATION DISTRICT
00075848	19501	5000003	1/3/2025	400.00	555170		UPPER WASHITA CONSERVATION DISTRICT
00075881	19501	5000003	1/13/2025	605.00	515290		BANK OF AMERICA NA
00075881	19501	5000003	1/13/2025	533.48	522130		BANK OF AMERICA NA
00075881	19501	5000003	1/13/2025	(57.42)	522131		BANK OF AMERICA NA
00075881	19501	5000003	1/13/2025	990.00	522150		BANK OF AMERICA NA
00075881	19501	5000003	1/13/2025	127.51	531110		BANK OF AMERICA NA
00075928	19501	5000003	1/17/2025	584.85	534290		COMDATA INC
PAYROLL				<u>118,393.48</u>	511110		DIV PAYROLL - NOV MAIN & SUPP; DEC MAIN & SUPP

130,087.22 *Soil Health*

Cost Share - Locally Led

00075454	25000	5000004	11/25/2024	3,796.31	555170		DEWEY COUNTY CONSERVATION DISTRICT
00075517	25000	5000004	11/27/2024	5,280.00	555170		GRANT COUNTY CONSERVATION DISTRICT
00075516	25000	5000004	11/27/2024	4,605.95	555170		NORTH CADDO CONSERVATION DISTRICT
00075518	25000	5000004	11/27/2024	7,500.00	555170		ARBUCKLE CONSERVATION DISTRICT
00075519	25000	5000004	11/27/2024	3,224.83	555170		MCINTOSH COUNTY CONSERVATION DISTRICT
00075540	25000	5000004	12/5/2024	11,695.76	555170		EAST CANADIAN COUNTY CONSERVATION DISTRICT
00075542	25000	5000004	12/5/2024	6,750.00	555170		LINCOLN COUNTY CONSERVATION DISTRICT
00075541	25000	5000004	12/5/2024	7,360.00	555170		WASHITA COUNTY CONSERVATION DISTRICT
00075543	25000	5000004	12/5/2024	1,018.37	555170		LINCOLN COUNTY CONSERVATION DISTRICT
00075556	25000	5000004	12/12/2024	10,161.19	555170		KIOWA COUNTY CONSERVATION DISTRICT NO 76
00075557	25000	5000004	12/12/2024	5,000.00	555170		WAGONER COUNTY CONSERVATION DIST NO 22
00075558	25000	5000004	12/12/2024	6,134.61	555170		STEPHENS COUNTY CONSERVATION DISTRICT
00075559	25000	5000004	12/12/2024	1,697.28	555170		MCINTOSH COUNTY CONSERVATION DISTRICT
00075563	25000	5000004	12/12/2024	5,100.00	555170		JEFFERSON COUNTY CONSERVATION DIST
00075574	25000	5000004	12/12/2024	22,500.00	555170		GRADY COUNTY CONSERVATION DIST
00075579	25000	5000004	12/17/2024	2,500.00	555170		NORTH FORK OF RED RIVER CONSERVATION
00075601	25000	5000004	12/17/2024	19,176.19	555170		DEWEY COUNTY CONSERVATION DISTRICT
00075580	25000	5000004	12/17/2024	3,520.00	555170		KONAWA CONSERVATION DISTRICT
00075581	25000	5000004	12/17/2024	3,829.25	555170		JOHNSTON COUNTY CONSERVATION DISTRICT
00075590	25000	5000004	12/17/2024	4,000.00	555170		LEFLORE COUNTY CONSERVATION DISTRICT
00075602	25000	5000004	12/17/2024	4,592.64	555170		LINCOLN COUNTY CONSERVATION DISTRICT
00075595	25000	5000004	12/17/2024	400.00	555170		NORTH CADDO CONSERVATION DISTRICT
00075698	25000	5000004	12/20/2024	3,000.00	555170		MAYES COUNTY CONSERVATION DISTRICT
00075699	25000	5000004	12/20/2024	4,000.00	555170		PUSHMATAHA CONSERVATION DISTRICT NO 44
00075700	25000	5000004	12/20/2024	3,187.50	555170		ALFALFA COUNTY CONSERVATION DISTRICT
00075708	25000	5000004	12/20/2024	2,662.48	555170		CUSTER COUNTY CONSERVATION DISTRICT
00075709	25000	5000004	12/20/2024	10,839.01	555170		PITTSBURG COUNTY CONSERVATION DISTRICT
00075710	25000	5000004	12/20/2024	4,786.33	555170		MURRAY COUNTY CONSERVATION DISTRICT
00075711	25000	5000004	12/20/2024	4,103.42	555170		SHAWNEE CONSERVATION DISTRICT
00075712	25000	5000004	12/20/2024	7,019.73	555170		HARMON COUNTY CONSERVATION DISTRICT
00075713	25000	5000004	12/20/2024	4,000.00	555170		SEMINOLE COUNTY CONSERVATION DISTRICT
00075716	25000	5000004	12/20/2024	5,000.00	555170		WAGONER COUNTY CONSERVATION DIST NO 22
00075714	25000	5000004	12/20/2024	7,500.00	555170		LOVE COUNTY CONSERVATION DISTRICT
00075715	25000	5000004	12/20/2024	1,565.04	555170		WAGONER COUNTY CONSERVATION DIST NO 22
00075717	25000	5000004	12/20/2024	5,970.51	555170		OKLAHOMA COUNTY CONSERVATION DISTRICT
00075718	25000	5000004	12/20/2024	2,975.00	555170		WOODS COUNTY CONSERVATION DISTRICT
00075719	25000	5000004	12/20/2024	4,700.00	555170		CUSTER COUNTY CONSERVATION DISTRICT
00075744	25000	5000004	12/26/2024	3,750.00	555170		CRAIG COUNTY CONSERVATION DISTRICT
00075740	25000	5000004	12/26/2024	9,400.00	555170		OKFUSKEE COUNTY CONSERVATION DISTRICT
00075741	25000	5000004	12/26/2024	8,972.54	555170		OKMULGEE COUNTY CONSERVATION DISTRICT
00075743	25000	5000004	12/26/2024	5,600.00	555170		KAY COUNTY CONSERVATION DISTRICT
00075742	25000	5000004	12/26/2024	16,234.45	555170		EAST CANADIAN COUNTY CONSERVATION DISTRICT

**OKLAHOMA CONSERVATION COMMISSION
CLAIMS REGISTER BY PROGRAM
FOR THE PERIOD OF NOVEMBER 20, 2024 THRU JANUARY 21, 2025**

Voucher	Fund	Department	Date	Amount	Account	Sub	Vendor Name
00075745	25000	5000004	12/26/2024	3,000.00	555170		TALIHINA CONSERVATION DISTRICT
00075768	25000	5000004	12/26/2024	4,786.56	555170		MURRAY COUNTY CONSERVATION DISTRICT
00075769	25000	5000004	12/26/2024	5,177.28	555170		DEER CREEK CONSERVATION DISTRICT
00075770	25000	5000004	12/26/2024	7,500.00	555170		MURRAY COUNTY CONSERVATION DISTRICT
00075819	25000	5000004	1/2/2025	5,000.00	555170		NORTH CADDO CONSERVATION DISTRICT
00075818	25000	5000004	1/2/2025	394.05	555170		NORTH CADDO CONSERVATION DISTRICT
00075822	25000	5000004	1/2/2025	5,000.00	555170		NORTH CADDO CONSERVATION DISTRICT
00075820	25000	5000004	1/2/2025	4,620.94	555170		CANEY VALLEY CONSERVATION DISTRICT
00075821	25000	5000004	1/2/2025	2,037.89	555170		NORTH CADDO CONSERVATION DISTRICT
00075843	25000	5000004	1/3/2025	5,000.00	555170		NORTH CADDO CONSERVATION DISTRICT
00075844	25000	5000004	1/3/2025	4,300.00	555170		TULSA COUNTY CONSERVATION DISTRICT
00075847	25000	5000004	1/3/2025	20,540.30	555170		MAJOR COUNTY CONSERVATION DISTRICT
00075840	25000	5000004	1/3/2025	7,443.11	555170		CIMARRON COUNTY CONSERVATION DISTRICT
00075845	25000	5000004	1/3/2025	6,700.00	555170		TULSA COUNTY CONSERVATION DISTRICT
00075838	25000	5000004	1/3/2025	4,300.15	555170		NOWATA COUNTY CONSERVATION DISTRICT
00075839	25000	5000004	1/3/2025	4,700.00	555170		OKFUSKEE COUNTY CONSERVATION DISTRICT
00075841	25000	5000004	1/3/2025	1,697.28	555170		CHECOTAH CONSERVATION DISTRICT NO 20
00075846	25000	5000004	1/3/2025	2,700.00	555170		KIOWA COUNTY CONSERVATION DISTRICT NO 76
00075842	25000	5000004	1/3/2025	15,000.00	555170		PONTOTOC COUNTY C D
00075860	25000	5000004	1/7/2025	3,500.00	555170		HASKELL COUNTY CONSERVATION DISTRICT
00075895	25000	5000004	1/9/2025	7,500.00	555170		PAWNEE COUNTY CONSERVATION DISTRICT
00075896	25000	5000004	1/9/2025	8,544.00	555170		GRADY COUNTY CONSERVATION DIST
00075897	25000	5000004	1/9/2025	5,000.00	555170		CENTRAL N CANADIAN RIVER CONSERVATION
00075898	25000	5000004	1/9/2025	815.60	555170		LATIMER COUNTY CONSERVATION DISTRICT
00075919	25000	5000004	1/17/2025	5,000.00	555170		LINCOLN COUNTY CONSERVATION DISTRICT

395,365.55 *Cost Share - Locally Led*

Cost Share - Prior WS Ill River

00075538	25000	5000006	12/5/2024	100.00	555170		ADAIR COUNTY CONSERVATION DISTRICT NO 67
00075721	25000	5000006	12/20/2024	100.00	555170		ADAIR COUNTY CONSERVATION DISTRICT NO 67
00075913	25000	5000006	1/17/2025	100.00	555170		ADAIR COUNTY CONSERVATION DISTRICT NO 67

300.00 *Cost Share - Prior WS Ill River*

Office of Geographic & Tech Services

00075441	19501	6000001	11/25/2024	0.00	534290		COMDATA INC
00075441	19501	6000001	11/25/2024	214.99	533120		COMDATA INC
PAYROLL		6000001		49,254.98	511110		DIV PAYROLL - NOV MAIN & SUPP; DEC MAIN & SUPP

49,469.97 *Office of Geographic & Tech Services*

ISD Data Processing

00075477	40000	8800010	11/27/2024	4,428.75	541120	61	ALLTERRA CENTRAL INC
00075477	40000	8800010	11/27/2024	2,546.25	541120	61	ALLTERRA CENTRAL INC
00075477	40000	8800010	11/27/2024	1,250.00	541120	61	ALLTERRA CENTRAL INC
00075477	40000	8800010	11/27/2024	660.00	541120	61	ALLTERRA CENTRAL INC
00075477	40000	8800010	11/27/2024	410.00	541120	61	ALLTERRA CENTRAL INC
00075477	40000	8800010	11/27/2024	274.50	541120	61	ALLTERRA CENTRAL INC
00075477	40000	8800010	11/27/2024	495.00	541120	61	ALLTERRA CENTRAL INC

**OKLAHOMA CONSERVATION COMMISSION
CLAIMS REGISTER BY PROGRAM
FOR THE PERIOD OF NOVEMBER 20, 2024 THRU JANUARY 21, 2025**

Voucher	Fund	Department	Date	Amount	Account	Sub	Vendor Name
00075477	40000	8800010	11/27/2024	600.00	541120	61	ALLTERRA CENTRAL INC
00075487	19501	8800010	11/27/2024	8,712.49	541120	64	DELL MARKETING LP
00075488	19501	8800010	11/27/2024	1,425.00	541120	11	DELL MARKETING LP
00075489	40000	8800010	11/27/2024	23.44	541120	51	DELL MARKETING LP
00075489	40000	8800010	11/27/2024	621.00	541120	51	DELL MARKETING LP
00075545	19501	8800010	12/5/2024	1,040.80	532170	21	US FLEET TRACKING LLC
00075545	24000	8800010	12/5/2024	469.45	532170	41	US FLEET TRACKING LLC
00075545	19501	8800010	12/5/2024	43.95	532170	51	US FLEET TRACKING LLC
00075545	19501	8800010	12/5/2024	359.40	532170	11	US FLEET TRACKING LLC
00075567	40000	8800010	12/12/2024	2,177.01	531170	51	BANK OF AMERICA NA
00075567	19411	8800010	12/12/2024	30,956.50	541120	42	BANK OF AMERICA NA
00075567	40000	8800010	12/12/2024	477.48	531130	51	BANK OF AMERICA NA
00075567	19501	8800010	12/12/2024	139.58	531130	61	BANK OF AMERICA NA
00075567	19501	8800010	12/12/2024	294.48	531130	41	BANK OF AMERICA NA
00075567	19501	8800010	12/12/2024	869.33	531130	21	BANK OF AMERICA NA
00075567	19501	8800010	12/12/2024	159.36	532170	21	BANK OF AMERICA NA
00075567	19501	8800010	12/12/2024	552.14	531130	35	BANK OF AMERICA NA
00075567	19501	8800010	12/12/2024	171.36	531130	11	BANK OF AMERICA NA
00075567	19501	8800010	12/12/2024	250.87	541110	11	BANK OF AMERICA NA
00075567	19501	8800010	12/12/2024	246.50	541120	11	BANK OF AMERICA NA
00075569	19501	8800010	12/17/2024	4,431.14	515380	11	OFFICE OF MANAGEMENT & ENTERPRISE SVCS
00075569	19501	8800010	12/17/2024	1,620.00	515380	61	OFFICE OF MANAGEMENT & ENTERPRISE SVCS
00075604	19501	8800010	12/17/2024	105.00	515380	11	KOCH COMMUNICATIONS LLC
00075762	19501	8800010	12/26/2024	3,765.00	541120	21	DELL MARKETING LP
00075762	19501	8800010	12/26/2024	23.27	536130	21	DELL MARKETING LP
00075762	19501	8800010	12/26/2024	185.79	541120	21	DELL MARKETING LP
00075762	19501	8800010	12/26/2024	551.25	536130	21	DELL MARKETING LP
00075762	19501	8800010	12/26/2024	143.97	536130	21	DELL MARKETING LP
00075849	19501	8800010	1/3/2025	359.40	532170	11	US FLEET TRACKING LLC
00075849	19501	8800010	1/3/2025	1,040.80	532170	21	US FLEET TRACKING LLC
00075849	24000	8800010	1/3/2025	469.45	532170	41	US FLEET TRACKING LLC
00075849	19501	8800010	1/3/2025	43.95	532170	51	US FLEET TRACKING LLC
00075865	19501	8800010	1/7/2025	105.00	515380	11	KOCH COMMUNICATIONS LLC
00075881	19501	8800010	1/13/2025	32.96	544120	53	BANK OF AMERICA NA
00075881	40000	8800010	1/13/2025	2,838.52	541120	51	BANK OF AMERICA NA
00075881	40000	8800010	1/13/2025	955.20	541130	51	BANK OF AMERICA NA
00075881	40000	8800010	1/13/2025	479.57	531130	51	BANK OF AMERICA NA
00075881	19501	8800010	1/13/2025	139.58	531130	61	BANK OF AMERICA NA
00075881	19501	8800010	1/13/2025	185.00	515360	64	BANK OF AMERICA NA
00075881	19501	8800010	1/13/2025	209.50	531130	41	BANK OF AMERICA NA
00075881	19501	8800010	1/13/2025	780.94	531130	21	BANK OF AMERICA NA
00075881	19411	8800010	1/13/2025	3,190.00	541120	42	BANK OF AMERICA NA
00075881	19501	8800010	1/13/2025	552.54	531130	35	BANK OF AMERICA NA
00075881	19501	8800010	1/13/2025	430.99	531130	11	BANK OF AMERICA NA
00075881	19501	8800010	1/13/2025	1,646.40	541120	11	BANK OF AMERICA NA
00075881	19501	8800010	1/13/2025	264.95	536150	61	BANK OF AMERICA NA
00075882	19501	8800010	1/17/2025	4,431.14	515380	11	OFFICE OF MANAGEMENT & ENTERPRISE SVCS
00075882	19501	8800010	1/17/2025	1,620.00	515380	61	OFFICE OF MANAGEMENT & ENTERPRISE SVCS

90,255.95 **ISD Data Processing**

\$8,316,807.41 **TOTAL CLAIMS AND PAYROLL**

**OKLAHOMA CONSERVATION COMMISSION
PURCHASE CARD TRANSACTIONS
NOVEMBER 2024**

Cardholder	Date	Amount	Payee	Fund-Class	Department-Program	Account	Sub	Description
Administration								
Bitseedy	11/6/2024	533.05	PIKEPASS RECYCLING	1000-19501	1000001-B0202	522113		Monthly Agency Pike Pass on Owned Vehicles-October
Bitseedy	11/6/2024	110.00	HAMPTON INN & SUITES PRY	1000-19501	1000001-B0202	522131		1 nt GSA rate Pryor L. Owen Area Meeting Lodging 11.04.24
Bitseedy	11/6/2024	(6.56)	HAMPTON INN & SUITES PRY	1000-19501	1000001-B0202	522131		Credit-T. Lam Area Meeting Lodging 11.04.24-Pryor OK
Bitseedy	11/6/2024	116.56	HAMPTON INN & SUITES PRY	1000-19501	1000001-B0202	522131		1 nt GSA rate T. Lam Area Meeting Lodging 11.04.24-Pryor tax ref sep
Bitseedy	11/8/2024	97.00	HAMPTON INNS	1000-19501	1000001-B0202	522131		HAMPTON INNS - 1 nt GSA rate G. Crawley-Nov comm mtg lodging
Bitseedy	11/18/2024	104.00	HOLIDAY INN EXPRESS & SU	1000-19501	1000001-B0202	522131		1 nt GSA rate T. Lam Area Meeting Lodging, Alva, OK 11.13.24
Bitseedy	11/18/2024	104.00	HOLIDAY INN EXPRESS & SU	1000-19501	1000001-B0202	522131		1 nt GSA rate L. Owen Area Meeting Lodging, Alva, OK 11.13.24
Bitseedy	11/22/2024	256.86	EMBASSY SUITES NORMAN	1000-19501	1000001-B0202	522131		2 nt GSA rate G. Victor-Gov Water Conf-11/19-11/20, ref tax req
Bitseedy	11/21/2024	27.40	WALKER COMPANIES	1000-19501	1000001-B0202	536130		WALKER COMPANIES - Admin's Name Tags
Bitseedy	11/19/2024	8.88	AMAZON MKTPL 360311HQ3	1000-19501	1000001-B0202	536140		AMAZON MKTPL - Mouse pad-S. Acquario(Admin)
Bitseedy	11/21/2024	4,638.80	DOC AGRI SERVICES DIVISI	1000-19501	1000001-B0202	552140		Employee Awards & Recog Incentive for FY 25-65 Jackets
Bitseedy	11/25/2024	(2.00)	OK CORRECTIONAL INDUST	1000-19501	1000001-B0202	552140		OK CORRECTIONAL INDUST - Jackets for employee awards-Credit
		<u>5,987.99</u>	Administration					

Watershed Operations & Maintenance Rehabilitation

Porter	11/11/2024	110.00	HOLIDAY INN EXP & SUITES	1000-19501	2000001-B0001	522131		1 hotel night- Holiday Inn Express T. Sawatzky Ada, Oklahoma
Porter	11/25/2024	550.00	HAMPTON INNS	1000-19501	2000001-B0001	522131		5 nt GSA Hampton Inn & Suites Tulsa, 11/17-11/22/2024 T. White
Porter	11/25/2024	130.00	OKCOUNTYRECORDS.COM	1000-19501	2000001-B0001	531170		OK County Records monthly subscription-November
Porter	11/26/2024	78.07	TPG PaulsValleyUtilities	1000-19501	2000001-B0001	531350		Utility service PVMA Pauls Valley Shop
Porter	11/26/2024	27.78	RURAL WATER, SEWER AND S	1000-19501	2000001-B0001	531350		Utility service-Rural Water District 6 for Chickasha Shop

**OKLAHOMA CONSERVATION COMMISSION
PURCHASE CARD TRANSACTIONS
NOVEMBER 2024**

Cardholder	Date	Amount	Payee	Fund-Class	Department- Program	Account	Sub	Description
Porter	11/26/2024	107.00	WCI CHICKASHA	1000-19501	2000001-B0001	531350		Utility service- WASTE CONNECTIONS WCI for Chickasha Shop
Porter	11/22/2024	45.39	I3P OKLAHOMA NATURAL GAS	1000-19501	2000001-B0001	531360		Utility service-Oklahoma Natural Gas- Clinton Shop
Porter	11/22/2024	50.26	I3P OKLAHOMA NATURAL GAS	1000-19501	2000001-B0001	531360		Utility Service ONG Pauls Valley Shop
Porter	11/22/2024	93.46	OG&E/USPAYMENTSBILLPAY	1000-19501	2000001-B0001	531370		Utility service OG&E Pauls Valley
Porter	11/25/2024	23.64	PSO TELPAY	1000-19501	2000001-B0001	531370		Utility service PSO Clinton Shop
Porter	11/25/2024	146.25	PSO TELPAY	1000-19501	2000001-B0001	531370		Utility service PSO Chickasha Shop
Porter	11/21/2024	60.09	STAPLES 00326678	1000-19501	2000001-B0001	536130		Non-expendable Office supplies Staples - hole punch
Porter	11/4/2024	147.04	STAPLES 00326678	1000-19501	2000001-B0001	536140		Binders, hanging files Staples #7644741770
Porter	11/21/2024	20.00	STAPLES 00326678	1000-19501	2000001-B0001	536140		expendable office supplies- STAPLES- notepad
		<u>1,588.98</u>	Watershed Operations & Maintenance Rehabilitation					
District Services								
Bitseedy	11/21/2024	13.70	WALKER COMPANIES	1000-19501	3000005-B0202	536130		WALKER COMPANIES - DS Name Tags
		<u>13.70</u>	District Services					
Land Management								
Moseley	11/11/2024	(17.94)	HOLIDAY INN & SUITES - S	1000-19501	4000001-B0202	522131		HOLIDAY INN & SUITES - S - Credit T.Patterson training
Moseley	11/11/2024	457.94	HOLIDAY INN & SUITES - S	1000-19501	4000001-B0202	522131		HOLIDAY INN & SUITES - T.Patterson Training
Moseley	11/22/2024	500.00	THE ASSOCIATION OF COUNTY	1000-19501	4000001-B0202	531160		THE ASSOCIATION OF COUNTY - Full page ad 2025 ACCO
Moseley	11/27/2024	1,750.00	ASSOC OF CT CMMSNR OF OK	1000-19501	4000001-B0202	531260		ASSOC OF CT CMMSNR OF OK - Exec Level Membership
Moseley	11/25/2024	122.76	758 WOODWARD NEWS	1000-24000	4000002-B0202	531160		758 WOODWARD NEWS - Bid Solicitation Public Notice
Moseley	11/11/2024	632.00	BENNETT'S DECAL & LABEL	1000-24000	4000002-B0202	536130		BENNETT'S DECAL & LABEL - Number decals for LM Loaders
		<u>3,444.76</u>	Land Management					

**OKLAHOMA CONSERVATION COMMISSION
PURCHASE CARD TRANSACTIONS
NOVEMBER 2024**

Cardholder	Date	Amount	Payee	Fund-Class	Department-Program	Account	Sub	Description
Water Quality								
Hilgert	11/5/2024	1,000.00	DRURY INNS	1000-40000	5000001-B0201	522130		Jhilgert 5nts Designated Hotel Pittsburg, PA;NAAEE Conference
Hilgert	11/11/2024	24.58	DRURY INNS	1000-40000	5000001-B0201	522130		Jhilgert 5 nts designated hotel rate; Pittsburg, PA taxes for lodging
Bond	11/11/2024	110.00	WEST SILOAM SPRINGS HOTE	1000-40000	5000001-B0201	522131		Lodging for C. Cheadle; 1 night; GSA rate
Bond	11/14/2024	110.00	HAMPTON INN	1000-40000	5000001-B0201	522131		Lodging for R. Bond; 1 night; GSA rate
Bond	11/18/2024	106.00	HOLIDAY INN EXPRESS & SU	1000-40000	5000001-B0201	522131		Lodging for R. Bond; 1 night; less than GSA rate
Hodson	11/6/2024	98.00	HOLIDAY INN EXPRESS & SU	1000-40000	5000001-B0201	522131		H. Hodson GSA Rate-1 Night; Holiday Inn, Pryor; Area 3 Meeting
Hodson	11/14/2024	110.00	HAMPTON INN	1000-40000	5000001-B0201	522131		H. HodsonGSA Rate-1 Night; Hampton Inn, Duncan; Area 4 Meeting
Leckband	11/14/2024	110.00	HOLIDAY INN ARDMORE	1000-40000	5000001-B0201	522131		1 nt GSA rate Leckband, lodging for water sampling
Miller	11/4/2024	110.00	HOLIDAY INN EXPRESS & SU	1000-40000	5000001-B0201	522131		C.Miller1 Night-GSA RateTahlequah Volunteer Bug Picking and QA
Miller	11/18/2024	104.00	HOLIDAY INN EXPRESS & SU	1000-40000	5000001-B0201	522131		C.Miller 1 Night-GSA Rate; Holiday Inn-Alva; Area I Meeting
Miller	11/18/2024	104.00	HOLIDAY INN EXPRESS & SU	1000-40000	5000001-B0201	522131		H. Hodson; 1 Night-GSA Rate; Holiday Inn-Alva; Area I Meeting
Miller	11/18/2024	104.00	HOLIDAY INN EXPRESS & SU	1000-40000	5000001-B0201	522131		J. Hilgert; 1 Night-GSA Rate; Holiday Inn-Alva; Area I Meeting
Miller	11/22/2024	110.00	HOLIDAY INN EXPRESS & SU	1000-40000	5000001-B0201	522131		C.Miller 1 nt GSA Rate; Holiday Inn-Vinita; Volunteer Bug Picking
Miller	11/25/2024	110.00	HOLIDAY INN EXPRESS & SU	1000-40000	5000001-B0201	522131		C.Miller 1 nt GSA Rate; Bartlesville Volunteer Bug Picking and QA
Ramming	11/7/2024	107.00	HAMP INN + SUITES ALTUS	1000-40000	5000001-B0201	522131		1 nt in Altus at GSA rate for Jason R for RB sampling
Ramming	11/21/2024	110.00	HOLIDAY INN EXPRESS	1000-40000	5000001-B0201	522131		1 nt in Poteau at GSA rate for Leonard M for RB sampling
Swanson	11/7/2024	110.00	HOLIDAY INN EXPRESS & SU	1000-40000	5000001-B0201	522131		1 Night, Lawton, GSA Rate, Jake S RB Sampling
Bitseedy	11/21/2024	54.80	WALKER COMPANIES	1000-40000	5000001-B0201	536130		WALKER COMPANIES - WQ Name Tags
Bond	11/11/2024	6.60	WEST SILOAM SPRINGS HOTE	1000-40000	5000001-B0201	531180		Tribal transaction fee
Ramming	11/1/2024	736.63	AMAZON MKTPL EP5531HI3	1000-40000	5000001-B0201	535180		waders and wading boots for winter sampling
Ramming	11/15/2024	69.99	AMAZON RETA 8G0D12VO3	1000-40000	5000001-B0201	535180		winter waders for LM for RB sampling
Ramming	11/15/2024	79.99	AMZN Mktp US 408N89DO3	1000-40000	5000001-B0201	535180		winter waders for WS for RB sampling
Baker	11/13/2024	101.84	EUREKA WATER COMPANY	1000-40000	5000001-B0201	536140		Drinking Water for Staff and Guests (IDC)
Baker	11/14/2024	37.50	4TE QUALITY WATER BY CULL	1000-40000	5000001-B0201	536140		Drinking Water Bristow Staff (IDC)

**OKLAHOMA CONSERVATION COMMISSION
PURCHASE CARD TRANSACTIONS
NOVEMBER 2024**

Cardholder	Date	Amount	Payee	Fund-Class	Department-Program	Account	Sub	Description
Bond	11/4/2024	94.68	AMAZON MKTPL 8Q4JX6LH3	1000-40000	5000001-B0201	536190		AMAZON MKTPL 8Q4JX6LH3 - Supplies for WET/WILD workshop
Ramming	11/21/2024	946.53	ULINE SHIP SUPPLIES	1000-40000	5000001-B0201	537170		water sampling jugs for RB sampling
Leckband	11/13/2024	5.55	LOVE'S #0452 INSIDE	1000-40000	5000001-B0201	537190		LOVE'S #0452 INSIDE - Purchase ICE for samples
Leckband	11/20/2024	5.55	LOVE'S #0486 INSIDE	1000-40000	5000001-B0201	537190		LOVE'S #0486 INSIDE - Purchase ICE for samples
Leckband	11/21/2024	8.54	LOVE'S #0486 INSIDE	1000-40000	5000001-B0201	537190		LOVE'S #0486 INSIDE - Purchase ICE for samples
Ramming	11/5/2024	5.55	LOVE'S #0385 INSIDE	1000-40000	5000001-B0201	537190		ice for RB samples
Ramming	11/6/2024	2.29	PHILLIPS 66 - HUTCHS 125	1000-40000	5000001-B0201	537190		ice for RB samples
Ramming	11/7/2024	29.99	AMZN Mktpl US AE9Y64D03	1000-40000	5000001-B0201	537190		batteries for meters for RB sampling
Ramming	11/11/2024	58.02	AMAZON RETA 388961HX3	1000-40000	5000001-B0201	537190		batteries for meters for RB sampling
Ramming	11/25/2024	197.72	TFS FISHERSCI ECOM HUS	1000-40000	5000001-B0201	537190		meter calibration supplies for quarterly calibration
Ramming	11/25/2024	158.58	TFS FISHERSCI ECOM HUS	1000-40000	5000001-B0201	537190		meter calibration supplies for quarterly calibration
Ramming	11/29/2024	297.00	TFS FISHERSCI ECOM HUS	1000-40000	5000001-B0201	537190		meter calibration supplies for quarterly calibration
Swanson	11/5/2024	11.10	LOVE'S #0385 INSIDE	1000-40000	5000001-B0201	537190		4 Bags of Ice For RB Samples
Baker	11/20/2024	9.99	AMAZON MKTPL 080063EX3	1000-40000	5000001-B0201	537310		AMAZON MKTPL 080063EX3 - Gas Cap for Toyota Camry
Baker	11/13/2024	55.00	REGEN AG LAB LLC	1000-19501	5000003-B0201	515290		REGEN AG LAB LLC - Soil Sample for Coldiron (SH)
Grzeskiewicz	11/11/2024	391.24	VIB BEST WESTERN DENVE	1000-19501	5000003-B0201	522130		2 nt Meg Grz Designated Hotel Regenerate Conf Denver CO
Grzeskiewicz	11/19/2024	175.00	AGRICULTURAL CONFERE OSU	1000-19501	5000003-B0201	522150		Josh registration OSU winter crop school virtual
Baker	11/14/2024	64.24	FEDEX 00011007	1000-19501	5000003-B0201	531110		FEDEX 00011007 - Shipping Soil Sample (SH)
Grzeskiewicz	11/25/2024	23.56	AMAZON MKTPL B161T9FA3	1000-19501	5000003-B0201	533220		AMAZON MKTPL B161T9FA3 - rainfall trailer jack foot
Baker	11/25/2024	85.00	DAVE S TIRE CENTER LLC	1000-19501	5000003-B0201	537310		DAVE S TIRE CENTER LLC - Tire for rain simulator trailer (SH)
		<u>6,350.06</u>	Water Quality					

Office of Geographic & Tech Services

None 0.00

0.00 **Office of Geographic & Tech Services**

**OKLAHOMA CONSERVATION COMMISSION
PURCHASE CARD TRANSACTIONS
NOVEMBER 2024**

Cardholder	Date	Amount	Payee	Fund-Class	Department- Program	Account	Sub	Description
<i>ISD Data Processing</i>								
Bitseedy	11/5/2024	869.33	AT&T PAYMENT	1000-19501	8800010-B0001	531130	21	AT&T PAYMENT - Monthly Agency Cell Phone Bill 10-13-24-CPD
Porter	11/4/2024	159.36	SOFTCHOICE CORPORATION	1000-19501	8800010-B0001	532170	21	3 PowerBI licenses by SoftChoice- 7 months.
Baker	11/18/2024	2,177.01	ZOOM.US 888-799-9666	1000-40000	8800010-B0201	531170	51	ZOOM.US 888-799-9666 - Annual Membership from Nov 24-Nov 25
Bitseedy	11/5/2024	477.48	AT&T PAYMENT	1000-40000	8800010-B0201	531130	51	AT&T PAYMENT - Monthly Agency Cell Phone Bill 10-13-24-WQ
Bitseedy	11/5/2024	294.48	AT&T PAYMENT	1000-19501	8800010-B0202	531130	41	AT&T PAYMENT - Monthly Agency Cell Phone Bill 10-13-24-LMD
Moseley	11/25/2024	1,762.50	DMI DELL K-12/GOVT	1000-19411	8800010-B0202	541120	42	DMI DELL K-12/GOVT - LM Laptops Order #1012501062
Moseley	11/25/2024	1,523.70	DMI DELL K-12/GOVT	1000-19411	8800010-B0202	541120	42	DMI DELL K-12/GOVT - LM Laptop order
Moseley	11/25/2024	920.00	DMI DELL K-12/GOVT	1000-19411	8800010-B0202	541120	42	DMI DELL K-12/GOVT - LM Laptop order
Moseley	11/29/2024	26,750.30	DMI DELL K-12/GOVT	1000-19411	8800010-B0202	541120	42	DMI DELL K-12/GOVT - Laptops for LM
Bitseedy	11/5/2024	552.14	AT&T PAYMENT	1000-19501	8800010-B0202	531130	35	AT&T PAYMENT - Monthly Agency Cell Phone Bill 10-13-24-DS
Bitseedy	11/5/2024	171.36	AT&T PAYMENT	1000-19501	8800010-B0202	531130	11	AT&T PAYMENT - Monthly Agency Cell Phone Bill 10-13-24-Admin
Bitseedy	11/20/2024	250.87	AMZN Mktp US EQ5M94EH3	1000-19501	8800010-B0202	541110	11	AMZN Mktp -printer for new attorney office in Tulsa, OK
Bitseedy	11/5/2024	77.53	AMAZON MARK PU9CO3M33	1000-19501	8800010-B0202	541120	11	AMAZON- Admin J. Stewart- laptop, headphones (partial order)
Bitseedy	11/5/2024	139.98	AMZN Mktp US SJ8K12II3	1000-19501	8800010-B0202	541120	11	AMZN - IT Purchase J. Stewart-Webcams (partial order)
Bitseedy	11/21/2024	28.99	AMAZON MKTPL E589N0Z43	1000-19501	8800010-B0202	541120	11	AMAZON-Admin for Presentation Use-10 pk Flash Drives
Bitseedy	11/5/2024	139.58	AT&T PAYMENT	1000-19501	8800010-E0002	531130	61	AT&T PAYMENT - Monthly Agency Cell Phone Bill 10-13-24-OGITS
		<u>36,294.61</u>	<i>ISD Data Processing</i>					
		<u>53,680.10</u>	Total Purchases					

**OKLAHOMA CONSERVATION COMMISSION
PURCHASE CARD TRANSACTIONS
DECEMBER 2024**

Cardholder	Date	Amount	Payee	Fund-Class	Department-Program	Account	Sub	Description
Administration								
Bitseedy	12/3/2024	1,900.00	PY NEONPay-NACD	1000-19501	1000001-B0202	522150		NACD79t AnIMtgReg fee-Salt Lake C, UT-Lam, Owen, Herald, Victor
Bitseedy	12/4/2024	116.00	EMBASSY SUITES OKLAHOMA	1000-19501	1000001-B0202	522131		1 nt GSA rate Gary Crawley- Hotel Stay CommMtg-Nov
Bitseedy	12/4/2024	116.00	EMBASSY SUITES OKLAHOMA	1000-19501	1000001-B0202	522131		1 nt GSA rage Grant Victor- Hotel Stay CommMtg -Nov
Bitseedy	12/4/2024	305.32	PIKEPASS RECYCLING	1000-19501	1000001-B0202	522113		Monthly Agency Pike Pass on Owned Vehicles-November
Bitseedy	12/5/2024	85.64	STAPLES	1000-19501	1000001-B0202	536140		Staples - Admin office supplies
Bitseedy	12/5/2024	39.50	STAPLES	1000-19501	1000001-B0202	536130		Staples - Admin office supplies-Heater
Bitseedy	12/5/2024	1,343.30	SP EXPRESS CLYDESDALES	1000-19501	1000001-B0202	532130		Full Staff Meeting -Dec (4th qtr) Empl awards & Recog
Bitseedy	12/6/2024	545.00	TST EARLS RIB PALACE -	1000-19501	1000001-B0202	536170		Full Staff Meeting-Dec (4th qtr) Empl Awards and Recog
Bitseedy	12/6/2024	9.00	JOURNYHSE KNAUFOWEN	1000-19501	1000001-B0202	522110		KNAUFOWEN - Transaction fee Southwest flight 02.07-12.2025
Bitseedy	12/6/2024	540.00	WSU MARKETPLACE	1000-19501	1000001-B0202	522150		No Till Conference Reg - Wichita, KS 01/21-22/2025-T. Lam
Bitseedy	12/9/2024	417.97	SOUTHWES 5267163652912	1000-19501	1000001-B0202	522110		L.Owen 02.07-12.2025-Admin
Bitseedy	12/10/2024	(36.86)	EMBASSY SUITES NORMAN	1000-19501	1000001-B0202	522131		Refund taxes, previous month G. Victor-Gov Water Conf-11/19-11/20
Bitseedy	12/12/2024	25.92	WorkQuest-Oklahoma	1000-19501	1000001-B0202	534260		WorkQuest-Oklahoma - First Aid Kits-Admin
Bitseedy	12/12/2024	350.00	OKLAHOMA BAR ASSOCIATION	1000-19501	1000001-B0202	531250		OKLAHOMA BAR ASSOCIATION - J Stewart
Bitseedy	12/12/2024	150.00	OKLAHOMA BAR ASSOCIATION	1000-19501	1000001-B0202	531250		OKLAHOMA BAR ASSOCIATION - S. Aquario
Bitseedy	12/18/2024	157.36	WorkQuest-Oklahoma	1000-19501	1000001-B0202	536140		WorkQuest-Oklahoma - General Office Supplies-Admin
Bitseedy	12/24/2024	227.50	ETHICS COMMISSION	1000-19501	1000001-B0202	531250		T.Lam Legislative Liaison Registration Renewal 2025

6,291.65 **Administration**

Watershed Operations & Maintenance Rehabilitation

Porter	12/4/2024	97.81	WorkQuest-Oklahoma	1000-19501	2000001-B0001	536140		WorkQuest-Oklahoma - Pens, corrector strips
Porter	12/5/2024	44.24	AMAZON MKTPL ZR3ZD2CI2	1000-19501	2000001-B0001	536130		Amazon marketplace 2 cellphone cases and 1 glass protector
Porter	12/5/2024	172.41	STAPLES	1000-19501	2000001-B0001	536140		STAPLES 2025 division calendars, planners

**OKLAHOMA CONSERVATION COMMISSION
PURCHASE CARD TRANSACTIONS
DECEMBER 2024**

Cardholder	Date	Amount	Payee	Fund-Class	Department-Program	Account	Sub	Description
Porter	12/11/2024	78.07	TPG PaulsValleyUtilities	1000-19501	2000001-B0001	531350		Utiltiy service PVMA Pauls Valley
Porter	12/11/2024	50.26	I3P OKLAHOMA NATURAL GAS	1000-19501	2000001-B0001	531360		Utiltiy service OKLAHOMA NATURAL GAS Pauls Valley Shop Nov
Porter	12/11/2024	24.43	PSO TELPAY	1000-19501	2000001-B0001	531370		Utiltiy service PSO Clinton Shop- November
Porter	12/11/2024	75.07	OG&E/USPAYMENTSBILLPAY	1000-19501	2000001-B0001	531370		OG&E Utility service Pauls Valley shop- November
Porter	12/11/2024	52.03	I3P OKLAHOMA NATURAL GAS	1000-19501	2000001-B0001	531360		Utility service OKLAHOMA NATURAL GAS - Clinton Shop November
Porter	12/11/2024	247.17	PSO TELPAY	1000-19501	2000001-B0001	531370		Utiltiy service PSO Chickasha Shop -November
Porter	12/12/2024	107.00	WCI CHICKASHA	1000-19501	2000001-B0001	531350		November Utility trash service- Chickasha shop Waste Connections
Porter	12/16/2024	540.00	IN OKLAHOMA FIRE SYSTEMS	1000-19501	2000001-B0001	515640		IN OKLAHOMA FIRE SYSTEMS 1 yr. sub
Porter	12/24/2024	130.00	OKCOUNTYRECORDS.COM	1000-19501	2000001-B0001	531170		OK County Records monthly subscription- Dec.
Porter	12/24/2024	11.36	RURAL WATER, SEWER AND S	1000-19501	2000001-B0001	531350		Utility water service for Chickasha Shop- Rural Water 6 Dec. bill
Porter	12/24/2024	38.31	RURAL WATER, SEWER AND S	1000-19501	2000001-B0001	531350		Utility water service Chickasha Shop- Dec Rural Water 6Jan. bill
Porter	12/27/2024	780.00	OKCOUNTYRECORDS.COM	1000-19501	2000001-B0001	531170		OK County Records subscription- Jan-June 2025
Porter	12/30/2024	76.70	STAPLES	1000-19501	2000001-B0001	536140		STAPLES 2025 calendar, binders, dividers

2,524.86 **Watershed Operations & Maintenance Rehabilitation**

District Services

Bitseedy	12/12/2024	25.92	WorkQuest-Oklahoma	1000-19501	3000005-B0202	534260		WorkQuest-Oklahoma - First Aid Kits- DS
Bitseedy	12/13/2024	103.68	WorkQuest-Oklahoma	1000-19501	3000005-B0202	534260		WorkQuest-Oklahoma - First Aid Kits- DS
Welborn	12/5/2024	232.00	EMBASSY SUITES BY HILTON	1000-19501	3000005-B0202	522131		2 nts GSA rate ADC Lacie Landers 5 Voices Training/Full Staff Mtg
Welborn	12/5/2024	116.00	EMBASSY SUITES BY HILTON	1000-19501	3000005-B0202	522131		1 nt GSA rate ADC Lisa Grey 5 Voices Training/Full Staff Meeting
Welborn	12/5/2024	116.00	EMBASSY SUITES BY HILTON	1000-19501	3000005-B0202	522131		1 nt GSA rate ADC Rhonda Bowman5 Voices training/Full Staff Mtg
Welborn	12/5/2024	232.00	EMBASSY SUITES BY HILTON	1000-19501	3000005-B0202	522131		2nt GSA rate ADC Tammy Curry 5 Voices Training/Full Staff Meeting

825.60 **District Services**

**OKLAHOMA CONSERVATION COMMISSION
PURCHASE CARD TRANSACTIONS
DECEMBER 2024**

Cardholder	Date	Amount	Payee	Fund-Class	Department-Program	Account	Sub	Description
Land Management								
Moseley	12/5/2024	300.00	OKLAHOMA WATER SURVEY	1000-19501	4000001-B0202	522150		Ok Erosion & Sediment Control Inspector Cert, K.Griffin & T.Patterson
		300.00	Land Management					
Water Quality								
Baker	12/6/2024	34.79	EUREKA WATER COMPANY	1000-40000	5000001-B0201	536140		Drinking water for office staff/guests
Baker	12/9/2024	13.00	4TE QUALITY WATER BY CULL	1000-40000	5000001-B0201	536140		Drinking Water for Bristow staff/guests
Bond	12/9/2024	(83.80)	SQ EAGLE ONE PIZZA	1000-40000	5000001-B0201	536170		Food for ODEQ BT Trng; credit for txn with taxes incorrectly charged
Bond	12/9/2024	83.80	SQ EAGLE ONE PIZZA	1000-40000	5000001-B0201	536170		Food for ODEQ BT training; taxes incorrectly charged
Bond	12/9/2024	219.80	Subway 22290	1000-40000	5000001-B0201	536170		Subway 22290 - Food for ODEQ BT Training
Bond	12/9/2024	78.13	SQ EAGLE ONE PIZZA	1000-40000	5000001-B0201	536170		Corrected txn for food for OEDQ BT training
Bond	12/12/2024	160.00	DCAM CENTRAL PRINTING	1000-40000	5000001-B0201	531150		DCAM CENTRAL PRINTING - Holiday cards for volunteers
Bond	12/13/2024	209.05	CPI COLEPARMERINSTRUMT	1000-40000	5000001-B0201	537190		CPI COLEPARMERINSTRUMT - Thermometers for volunteer test kits
Bond	12/16/2024	42.32	STAPLES	1000-40000	5000001-B0201	536190		STAPLES - Folders for training materials
Leckband	12/3/2024	5.55	LOVE'S #0452 INSIDE	1000-40000	5000001-B0201	537190		LOVE'S #0452 INSIDE - Purchase ICE for samples
Leckband	12/11/2024	110.00	HOLIDAY INN ARDMORE	1000-40000	5000001-B0201	522131		1 nt GSA rate Leckband Ardmore for water sampling
Miller	12/5/2024	722.93	JT & A	1000-40000	5000001-B0201	536190		EnviroScape Education Model Replacement Storage Case
Ramming	12/12/2024	107.00	HAMP INN + SUITES ALTUS	1000-40000	5000001-B0201	522131		1 nt in Altus at GSA rate for Jason R for RB sampling
Ramming	12/20/2024	1,060.00	North American Lake Ma	1000-40000	5000001-B0201	522150		Natl WQ Monitoring Conf Jason R & Joey D; part \$30 refund requested
Ramming	12/20/2024	545.00	North American Lake Ma	1000-40000	5000001-B0201	522150		Natl WQ Monitoring Conf Karla S; partial \$30 refund requested
Swanson	12/3/2024	11.10	LOVE'S #0248 INSIDE	1000-40000	5000001-B0201	537190		4 Bags of Ice For RB Samples
Swanson	12/10/2024	11.10	LOVE'S #0385 INSIDE	1000-40000	5000001-B0201	537190		4 Bags of Ice For RB Samples
Swanson	12/12/2024	110.00	HOLIDAY INN EXPRESS & SU	1000-40000	5000001-B0201	522131		1 nt GSA rate JSwanson Lawton RB Sampling

**OKLAHOMA CONSERVATION COMMISSION
PURCHASE CARD TRANSACTIONS
DECEMBER 2024**

Cardholder	Date	Amount	Payee	Fund-Class	Department-Program	Account	Sub	Description
Baker	12/6/2024	605.00	REGEN AG LAB LLC	1000-19501	5000003-B0201	515290		REGEN AG LAB LLC - Soil Sample Tests JH, TA, KH
Baker	12/9/2024	47.22	FEDEX31595693	1000-19501	5000003-B0201	531110		FEDEX31595693 - Shipping Soil Samples (SH)
Baker	12/10/2024	46.50	NICHOLS HILLS PACK AND SH	1000-19501	5000003-B0201	531110		NICHOLS HILLS PACK AND SH - Ship Soil Samples (SH)
Baker	12/11/2024	33.79	FEDEX31717949	1000-19501	5000003-B0201	531110		FEDEX31717949 - Ship Soil Samples (SH)
Grzeskiewicz	12/6/2024	136.31	694 HILTON EL CONQUIST	1000-19501	5000003-B0201	522130		1nt GSA rate, Meg Grz NGLC Conf-Designated Host Hotel
Grzeskiewicz	12/9/2024	124.55	COMFORT INNS	1000-19501	5000003-B0201	522130		1 nt GSA rate enroute from NGLC conf Meg Grz
Grzeskiewicz	12/9/2024	272.62	694 HILTON EL CONQUIST	1000-19501	5000003-B0201	522130		2 nts GSA rate Meg Grz nights NGLC conf Designated Host Hotel
Grzeskiewicz	12/10/2024	450.00	ZEFFY-CCTA	1000-19501	5000003-B0201	522150		ZEFFY-CCTA - GK GS & JA registration CCTA conference
Grzeskiewicz	12/11/2024	540.00	WSU MARKETPLACE	1000-19501	5000003-B0201	522150		WSU MARKETPLACE - GK registration NTOP conference
Grzeskiewicz	12/16/2024	(39.74)	HAMPTON INN & SUITES	1000-19501	5000003-B0201	522131		Food is Med conference billing error correction orig TXN02066336
Grzeskiewicz	12/16/2024	(17.68)	HAMPTON INN & SUITES	1000-19501	5000003-B0201	522131		Food is Med conference tax refund orig TXN02065820

5,638.34 **Water Quality**

Office of Geographic & Tech Services

None 0.00

0.00 **Office of Geographic & Tech Services**

ISD Data Processing

Bitseedy	12/3/2024	780.94	AT&T PAYMENT	1000-19501	8800010-B0001	531130	21	AT&T PAYMENT - Monthly Agency Cell Phone Bill 11-13-24-CPD
Grzeskiewicz	12/16/2024	32.96	AMAZON MKTPL Z10GN41U2	1000-19501	8800010-B0201	544120	53	AMAZON MKTPL Z10GN41U2 - Meg replacement laptop cord
Baker	12/17/2024	23.44	DMI DELL K-12/GOVT	1000-40000	8800010-B0201	541120	51	Dell Headset (24-6) Brooks Trammell
Baker	12/17/2024	207.00	DMI DELL K-12/GOVT	1000-40000	8800010-B0201	541120	51	Dell Docking Station (2406) Brooks Trammell

**OKLAHOMA CONSERVATION COMMISSION
PURCHASE CARD TRANSACTIONS
DECEMBER 2024**

Cardholder	Date	Amount	Payee	Fund-Class	Department-Program	Account	Sub	Description
Baker	12/20/2024	2,608.08	DMI DELL K-12/GOVT	1000-40000	8800010-B0201	541120	51	Dell Mobile Precision Laptop (24-6) Brooks Trammell
Bond	12/10/2024	955.20	CANVA I04360-56482653	1000-40000	8800010-B0201	541130	51	CANVA I04360-56482653 - Annual fee; 12 user accounts
Bitseedy	12/3/2024	479.57	AT&T PAYMENT	1000-40000	8800010-B0201	531130	51	AT&T PAYMENT - Monthly Agency Cell Phone Bill 11-13-24-WQ
Bitseedy	12/3/2024	209.50	AT&T PAYMENT	1000-19501	8800010-B0202	531130	41	AT&T PAYMENT - Monthly Agency Cell Phone Bill 11-13-24-LMD
Bitseedy	12/5/2024	3,190.00	AMAZON RETA ZL13D9I42	1000-19411	8800010-B0202	541120	42	AMAZON- 10 Printers-LMD
Bitseedy	12/3/2024	552.54	AT&T PAYMENT	1000-19501	8800010-B0202	531130	35	AT&T PAYMENT - Monthly Agency Cell Phone Bill 11-13-24-DS
Bitseedy	12/3/2024	430.99	AT&T PAYMENT	1000-19501	8800010-B0202	531130	11	AT&T PAYMENT - Monthly Agency Cell Phone Bill 11-13-24-Admin
Bitseedy	12/18/2024	1,646.40	DMI DELL K-12/GOVT	1000-19501	8800010-B0202	541120	11	DMI DELL K-12/GOVT - J. Stewart Laptop Replacement
Bitseedy	12/30/2024	264.95	AMAZON RETA ZE04A8X10	1000-19501	8800010-E0002	536150	61	AMAZON- 5 Batteries for Backup Units-GIS
Bitseedy	12/3/2024	139.58	AT&T PAYMENT	1000-19501	8800010-E0002	531130	61	AT&T PAYMENT - Monthly Agency Cell Phone Bill 11-13-24-OGITS
Willoughby	12/10/2024	185.00	PINNACLE BUSINESS SYSTEMS	1000-19501	8800010-E0002	515360	64	PINNACLE BUSINESS SYSTEMS - General IT Support
		<u>11,706.15</u>	ISD Data Processing					
		<u>27,286.60</u>	Total Purchases					

OKLAHOMA CONSERVATION COMMISSION
PROGRAM REVENUE SUMMARY
November 2024

DIVISION		PERIOD RECEIPTS	YEAR TO DATE REVENUE
ADMINISTRATION	10	57,883.31	57,883.31
CONSERVATION PROGRAMS**	20	23,002,196.00	23,002,596.00
DISTRICTS	30	953,386.82	2,611,454.88
LAND MANAGEMENT*	40	356,667.00	1,789,545.00
WATER QUALITY	50	756,661.77	3,341,925.28
GIS	60	-	75,386.14
IT	88	-	-
TOTAL DIVISIONS		25,126,794.90	30,878,790.61
APPROPRIATED FUNDS 19501		1,949,205.00	9,746,025.00
APPROPRIATED FUNDS 19302			3,325,000.00
AGENCY TOTAL		27,075,999.90	43,949,815.61

OKLAHOMA CONSERVATION COMMISSION
PROGRAM REVENUE SUMMARY
December 2024

DIVISION		PERIOD RECEIPTS		YEAR TO DATE REVENUE
ADMINISTRATION	10	-		57,883.31
CONSERVATION PROGRAMS**	20	10,500.00		23,013,096.00
DISTRICTS	30	44,138.51		2,655,593.39
LAND MANAGEMENT*	40	356,667.00		2,146,212.00
WATER QUALITY	50	218,461.33		3,560,386.61
GIS	60	-		75,386.14
IT	88	-		-
TOTAL DIVISIONS		629,766.84		31,508,557.45
APPROPRIATED FUNDS 19501		1,949,205.00		11,695,230.00
APPROPRIATED FUNDS 19302				3,325,000.00
AGENCY TOTAL		2,578,971.84		46,528,787.45



State of Oklahoma
 Allotment Budget and Available Cash
 As Of January 21,2025

1/21/2025
 08:47:58 AM
 Page 1

<u>Business Unit</u>	<u>Class</u>	<u>Dept</u>	<u>Bud Ref</u>	<u>Allocations</u>	<u>Pre Encumbered</u>	<u>Encumbered</u>	<u>Current Yr Exp</u>	<u>Prior Yr Exp</u>	<u>Allotment Budget</u>	<u>Available Cash</u>
64500										
	191									0.02
	19102	40	22	327,918.88	.00	.00	.00	327,918.19	.69	
	19102	88	22	890.42	.00	.01	.00	890.41	.00	
	19112	40	23	718,433.76	.00	.00	.00	718,433.76	.00	
	19112	50	23	332,500.00	.00	.00	.00	332,499.99	.01	
	19112	88	23	15,500.00	.00	.01	.00	15,499.99	.00	
	19122	40	24	<u>705,687.94</u>	.00	<u>.00</u>	<u>61,430.30</u>	<u>644,257.64</u>	<u>.00</u>	
				2,100,931.00		.02	61,430.30	2,039,499.98	.70	
	193									982,468.11
	19301	10	23	931,098.01	.00	.02	.00	931,097.99	.00	
	19301	20	23	6,975,656.08	.00	.02	.00	6,975,656.05	.01	
	19301	30	23	7,154,588.00	.00	.01	.00	7,154,587.99	.00	
	19301	40	23	480,740.94	.00	.03	.00	480,740.91	.00	
	19301	50	23	1,417,899.00	.00	.02	.00	1,417,898.98	.00	
	19301	60	23	325,288.00	.00	.01	.00	325,287.99	.00	
	19301	88	23	147,400.00	2.80	.00	.00	147,397.20	.00	
	19302	20	25	1,549,003.00	.00	554,272.24	994,730.76	.00	.00	
	19302	30	25	1,775,997.00	.00	428,192.91	1,347,804.09	.00	.00	
	19311	10	24	131,450.99	.00	.00	.00	131,450.99	.00	
	19311	20	24	88,503.92	.00	.00	.00	88,503.92	.00	
	19311	40	24	<u>2,510,363.06</u>	.00	<u>.04</u>	<u>2,089,770.66</u>	<u>420,592.36</u>	<u>.00</u>	
				23,487,988.00	2.80	982,465.30	4,432,305.51	18,073,214.38	.01	
	194									6,289,749.19



State of Oklahoma
 Allotment Budget and Available Cash
 As Of January 21,2025

1/21/2025
 08:47:58 AM
 Page 2

<u>Business Unit</u>	<u>Class</u>	<u>Dept</u>	<u>Bud Ref</u>	<u>Allocations</u>	<u>Pre Encumbered</u>	<u>Encumbered</u>	<u>Current Yr Exp</u>	<u>Prior Yr Exp</u>	<u>Allotment Budget</u>	<u>Available Cash</u>
64500										
	194									6,289,749.19
	19401	10	24	1,293,209.00	.00	.01	161,385.52	1,131,823.47	.00	
	19401	20	24	5,512,744.35	.00	312,925.00	513,700.21	4,686,119.14	.00	
	19401	30	24	9,286,644.00	.00	.02	1,059,264.98	8,227,379.00	.00	
	19401	40	24	4,006,188.60	.00	1,134,562.50	662,867.02	2,208,759.08	.00	
	19401	50	24	2,002,899.00	.00	.01	202,598.62	1,800,300.37	.00	
	19401	60	24	312,593.00	.00	.01	26,404.49	286,188.50	.00	
	19401	88	24	255,950.00	.00	182.09	108,888.90	146,879.01	.00	
	19411	20	25	2,714,052.65	.00	1,748,052.65	966,000.00	.00	.00	
	19411	30	25	210,000.00	.00	.00	.00	.00	210,000.00	
	19411	40	25	2,845,573.40	.00	32,213.00	15,000.00	.00	2,798,360.40	
	19411	88	25	87,600.00	.00	8,853.50	34,146.50	.00	44,600.00	
				<u>28,527,454.00</u>		<u>3,236,788.79</u>	<u>3,750,256.24</u>	<u>18,487,448.57</u>	<u>3,052,960.40</u>	
	195									5,754,036.38
	19501	10	25	1,388,985.00	.00	673,498.58	654,092.64	.00	61,393.78	
	19501	20	25	4,433,766.00	.00	2,267,698.17	2,096,848.67	.00	69,219.16	
	19501	30	25	8,336,906.00	.00	4,319,093.17	3,433,797.44	.00	584,015.39	
	19501	40	25	4,943,939.00	.00	2,472,227.55	493,231.86	.00	1,978,479.59	
	19501	50	25	2,203,926.00	.00	1,180,664.83	957,712.45	.00	65,548.72	
	19501	60	25	1,834,218.00	.00	1,675,900.10	152,255.16	.00	6,062.74	
	19501	88	25	248,729.00	.00	145,765.20	102,460.40	.00	503.40	
				<u>23,390,469.00</u>		<u>12,734,847.60</u>	<u>7,890,398.62</u>	<u>2,765,222.78</u>		
	200									203,802.39



State of Oklahoma
 Allotment Budget and Available Cash
 As Of January 21,2025

1/21/2025
 08:47:58 AM
 Page 3

<u>Business Unit</u>	<u>Class</u>	<u>Dept</u>	<u>Bud Ref</u>	<u>Allocations</u>	<u>Pre Encumbered</u>	<u>Encumbered</u>	<u>Current Yr Exp</u>	<u>Prior Yr Exp</u>	<u>Allotment Budget</u>	<u>Available Cash</u>
64500										
	205									86,371.05
	20500	60	23	800.00	.00	300.00	.00	.00	500.00	
	20500	60	24	800.00	.00	300.00	.00	.00	500.00	
	20500	60	25	<u>2,800.00</u>	.00	<u>2,590.00</u>	<u>210.00</u>	.00	<u>.00</u>	
				4,400.00		3,190.00	210.00		1,000.00	
	210									7.40
	215									0.40
	220									17,615.83
	22000	50	23	15,000.00	.00	415.00	.00	2,585.00	12,000.00	
	22000	50	24	15,000.00	.00	13,000.00	.00	.00	2,000.00	
	22000	50	25	<u>10,000.00</u>	.00	<u>10,000.00</u>	.00	<u>.00</u>	<u>.00</u>	
				40,000.00		23,415.00		2,585.00	14,000.00	
	240									2,015,175.13
	24000	30	25	667,169.00	.00	449,125.95	103,981.24	.00	114,061.81	
	24000	40	25	3,603,731.00	.00	2,558,605.87	372,788.78	.00	672,336.35	
	24000	88	25	<u>9,100.00</u>	.00	<u>3,133.75</u>	<u>4,723.85</u>	.00	<u>1,242.40</u>	
				4,280,000.00		3,010,865.57	481,493.87		787,640.56	
	245									962,458.96
	24500	10	23	4,000.00	.00	.00	.00	.00	4,000.00	
	24500	40	23	100.00	.00	32.24	.00	67.76	.00	
	24500	50	23	341,611.00	.00	30,199.56	.00	311,285.40	126.04	
	24500	50	24	573,397.00	.00	132,307.02	(86,550.00)	271,906.07	255,733.91	



State of Oklahoma
 Allotment Budget and Available Cash
 As Of January 21,2025

1/21/2025
 08:47:58 AM
 Page 4

<u>Business Unit</u>	<u>Class</u>	<u>Dept</u>	<u>Bud Ref</u>	<u>Allocations</u>	<u>Pre Encumbered</u>	<u>Encumbered</u>	<u>Current Yr Exp</u>	<u>Prior Yr Exp</u>	<u>Allotment Budget</u>	<u>Available Cash</u>
64500										
	245									962,458.96
	24500	50	25	1,131,669.00	.00	717,240.52	69,476.78	.00	344,951.70	
	24500	60	23	153,822.00	.00	.00	.00	36,193.45	117,628.55	
	24500	60	24	201,068.00	.00	.00	48,837.79	122,568.86	29,661.35	
	24500	60	25	290,000.00	.00	4,300.00	.00	.00	285,700.00	
	24500	88	23	38,000.00	.00	.00	.00	22,179.75	15,820.25	
	24500	88	24	28,000.00	.00	16,959.70	(2,392.50)	7,050.00	6,382.80	
	24500	88	25	18,550.00	.00	15,300.50	3,249.50	.00	.00	
				2,780,217.00		916,339.54	32,621.57	771,251.29	1,060,004.60	
	250									6,391,920.21
	25000	20	23	40,983.00	.00	.00	.00	3,000.00	37,983.00	
	25000	30	23	788,310.00	.00	.00	.00	580,874.55	207,435.45	
	25000	30	24	788,310.00	.00	345,652.37	(228,818.58)	368,104.44	303,371.77	
	25000	30	25	788,310.00	.00	730,138.00	58,172.00	.00	.00	
	25000	50	23	5,100,000.00	.00	3,037,921.25	.00	1,959,758.82	102,319.93	
	25000	50	24	5,136,200.00	.00	1,797,559.27	1,085,144.30	2,250,755.91	2,740.52	
	25000	50	25	6,498,000.00	.00	5,325,086.27	1,172,913.73	.00	.00	
				19,140,113.00		11,236,357.16	2,087,411.45	5,162,493.72	653,850.67	
	255									0.00
	25500	10	23	189,660.00	.00	.00	.00	189,660.00	.00	
				189,660.00				189,660.00		
	400									15,926,143.29
	40000	10	23	150,015.00	.00	10,657.02	.00	45,998.96	93,359.02	



State of Oklahoma
 Allotment Budget and Available Cash
 As Of January 21,2025

1/21/2025
 08:47:58 AM
 Page 5

<u>Business Unit</u>	<u>Class</u>	<u>Dept</u>	<u>Bud Ref</u>	<u>Allocations</u>	<u>Pre Encumbered</u>	<u>Encumbered</u>	<u>Current Yr Exp</u>	<u>Prior Yr Exp</u>	<u>Allotment Budget</u>	<u>Available Cash</u>
64500										
	400									15,926,143.29
	40000	10	24	76,200.00	.00	.01	967.64	48,905.22	26,327.13	
	40000	10	25	53,511.00	.00	32,311.17	13,948.01	.00	7,251.82	
	40000	20	23	21,607,092.00	.00	421,186.91	.00	143,693.12	21,042,211.97	
	40000	20	24	23,951,065.00	15,252.62	148,157.65	597,074.20	519,297.88	22,671,282.65	
	40000	20	25	20,358,000.00	.00	12,529.82	37,470.18	.00	20,308,000.00	
	40000	30	23	2,339,664.00	.00	100,123.07	.00	1,033,614.80	1,205,926.13	
	40000	30	24	1,440,162.00	.00	264,643.63	(55,717.90)	843,749.44	387,486.83	
	40000	30	25	1,226,681.00	.00	931,863.35	276,588.77	.00	18,228.88	
	40000	40	23	30,240.00	.00	.01	.00	.00	30,239.99	
	40000	50	23	3,055,349.00	.00	432,047.95	.00	2,200,800.70	422,500.35	
	40000	50	24	3,040,236.00	.00	543,916.21	(50,161.98)	2,027,390.98	519,090.79	
	40000	50	25	3,086,723.00	.00	2,008,500.05	1,064,330.80	.00	13,892.15	
	40000	60	25	25,000.00	.00	25,000.00	.00	.00	.00	
	40000	88	23	355,194.00	.00	37,772.01	.00	248,268.47	69,153.52	
	40000	88	24	202,854.00	.00	115,322.20	(24,585.77)	59,830.86	52,286.71	
	40000	88	25	316,615.00	.00	244,009.14	26,301.01	.00	46,304.85	
				81,314,601.00	15,252.62	5,328,040.20	1,886,214.96	7,171,550.43	66,913,542.79	
415										0.52
424										0.69
425										33,094,908.27
42500	20	23		24,500,000.00	.00	4,624,850.31	.00	19,872,149.69	3,000.00	



State of Oklahoma
 Allotment Budget and Available Cash
 As Of January 21,2025

1/21/2025
 08:47:58 AM
 Page 6

<u>Business Unit</u>	<u>Class</u>	<u>Dept</u>	<u>Bud Ref</u>	<u>Allocations</u>	<u>Pre Encumbered</u>	<u>Encumbered</u>	<u>Current Yr Exp</u>	<u>Prior Yr Exp</u>	<u>Allotment Budget</u>	<u>Available Cash</u>
64500										
	425									33,094,908.27
	42500	20	24	22,988,309.00	.00	12,230,597.16	959,333.62	8,437,919.53	1,360,458.69	
	42500	20	25	12,239,226.33	.00	10,089,808.27	2,149,418.06	.00	.00	
				59,727,535.33		26,945,255.74	3,108,751.68	28,310,069.22	1,363,458.69	
	700									522,730.58
	70000	30	23	418,000.00	.00	2,832.27	.00	389,224.32	25,943.41	
	70000	30	24	502,000.00	.00	2,448.15	26,591.08	466,556.82	6,403.95	
	70000	30	25	449,000.00	.00	154,012.70	294,987.30	.00	.00	
				1,369,000.00		159,293.12	321,578.38	855,781.14	32,347.36	
	994									(21.31)
Business Unit Totals				246,352,368.33	15,255.42	64,576,858.04	24,052,672.58	81,063,553.73	76,644,028.56	72,247,367.11



State of Oklahoma
 Allotment Budget and Available Cash
 As Of January 21,2025

1/21/2025
 08:47:58 AM
 Page 7

<u>Business Unit</u>	<u>Class</u>	<u>Dept</u>	<u>Bud Ref</u>	<u>Allocations</u>	<u>Pre Encumbered</u>	<u>Encumbered</u>	<u>Current Yr Exp</u>	<u>Prior Yr Exp</u>	<u>Allotment Budget</u>	<u>Available Cash</u>
Grand Totals				246,352,368.33	15,255.42	64,576,858.04	24,052,672.58	81,063,553.73	76,644,028.56	72,247,367.11

OCC AGREEMENTS FOR CONSIDERATION

OCC ID	PARTY	NO	PURPOSE	AMENDMENT PURPOSE	BEGIN DATE	END DATE	AMOUNT TO OCC	AMOUNT FROM OCC	FUNDING SOURCE
a	OK Office of Emergency Mngt. - 911 Authority	OCC-909	To create a statewide authoritative GIS source for NG911. The project will provide training necessary to create the NG911 datasets and upload the data into the NG911 Data Clearinghouse.		2/1/2025	6/30/2026	\$296,664.52		OK 911 Mngt. Authority
b	Oklahoma State University	OCC-910	To survey stakeholders (landowners, agency personnel) on participation in voluntary wetland conservation programs and provide recommendations to improve recruitment effort for future program enrollment.		2/1/2025	1/31/2027	\$63,595		Fund 245
c	University of Oklahoma	OCC-911	For technical assistance with the development of GIS protocols aimed at identifying seep wetlands, landowner contact, and field assessments.		2/1/2025	3/30/2025		\$51,398	Fund 400 - 104(b)(3) Wetlands

OCC ID	PARTY	NO	PURPOSE	AMENDMENT PURPOSE	BEGIN DATE	END DATE	AMOUNT TO OCC	AMOUNT FROM OCC	FUNDING SOURCE
d	United States Geological Survey	OCC-912	To conduct a case study in the Arkansas River basin in northeastern Oklahoma that will use the OK-HAWQS model and various hydrologic, climate, social and geographical analyses to understand and characterize priority areas for restoration and/or protection		2/1/2025	1/31/2026		\$100,000	Fund 400 - 319 EPA Funds
e	Adair County Conservation District	OCC-913	To provide office space for water quality monitoring personnel.		2/1/2025	6/30/2025		\$1,000	Fund 400
f	Grand River Dam Authority	OCC-738	To provide matching funds to GRDA to coordinate with other local, state, and federal experts to envision wetland development in the former lake bed of Lake Francis in Adair County. Purposes of this wetland development may include stormwater detention, wa	Amendment 3 - No cost time extension	3/7/2022	2/28/2026		\$50,000	EPA / GRDA

OCC ID	PARTY	NO	PURPOSE	AMENDMENT PURPOSE	BEGIN DATE	END DATE	AMOUNT TO OCC	AMOUNT FROM OCC	FUNDING SOURCE
g	Tar Creek Natural Resource Damage Assessment and Restoration Trustee Council	OCC-835	To develop a watershed based plan, with input from the Tar Creek Trustee Council, that will be used to evaluate and prioritize potential restoration projects at the northeast Oklahoma Mining Natural Resource Damage Assessment and Restoration Site.	Amendment 1 - No cost time extension	2/5/2024	1/31/2026	\$37,000		Federal Funds (DOI)
h	OACD and OCCD	OCC-837	To work with OACD and OCCD and other participating conservation districts to support the climate smart commodities grant through conservation planning and reporting to install climate smart conservation practices that benefit OK ag producers.	Amendment 1 - No cost time extension	2/5/2024	1/31/2026	\$457,625	\$48,125	Fund 400 / NRCS
i	Major County Conservation District	OCC-892	Provide funds for implementation of District Innovation Growth (DIG) Program proposal: Sowing the Future Implementing Hydroponic Agriculture at Fairview High School.	Amendment 1 - changes participating school to Ringwood High School.	12/1/2024	10/31/2025		\$10,000	GR

OCC ID	PARTY	NO	PURPOSE	AMENDMENT PURPOSE	BEGIN DATE	END DATE	AMOUNT TO OCC	AMOUNT FROM OCC	FUNDING SOURCE
j	Office of the Secretary of Energy and Environment	OCC-804	to fund the EPA Fiscal Year 23/24 Oklahoma 319 grant to provide support and funding toward implementation of Oklahoma's Comprehensive Nonpoint Source Management Program through assesement, planning, education and implementation.	Amendment 3 - Corrects the amount of the award due to OSEE miscalculation. Reduces the amount by \$75,277	7/1/2023	12/31/2026	\$5,369,891		Federal Funds

OUT OF STATE TRAVEL REQUESTS

OCC ID	DATES	SPONSOR	NAME OF MEETING	LOCATION	ATTENDANCE	EST COST	FUNDING SOURCE
a	April 7 - 11, 2025	National Association of State Wetland Managers	2025 Annual State/Tribal/Federal Coordination Meeting	Stephenson, WA	Tibbits	\$2,276.48	Fund 400 - Wetlands
b	April 12-18, 2025	South Central Arc User Group	35th Annual South Central Arc User Group Conference	Frisco, TX	Willoughby	\$0.00	N/A
c	March 7-9, 2025	Pheasants & Quail Forever	National Pheasant Fest & Quail Classic	Kansas City, MO	Knauf Owen / Tibbits	\$810.00	GR

Recommendation for Appointment of Conservation District Director

District	First Name	Last Name	Succeeds	Term Expires	Number of Meetings	Position Number
East Canadian County	Whitney	Lawson	Lacey Dawson	6/30/2026	---	A
Murray County	Kevin	Chaffin	Kyle Conley	6/30/2025	---	E3
North Fork of Red River	Kyle	Kilhoffer	Kenneth Hart	6/30/2026	---	E1
Nowata County	Rich	Auer	Gage Milliman	6/30/2025	---	A
Talihina	Ronnie	Rose	Paul Dorsey	6/30/2026	---	E1
Tillman County	Shellie	Collins	Marlin Watson	6/30/2026	---	A

*Did not meet 75% meeting attendance requirement

Jared Yost Attendance

*Probationary Reappointment approved 04/01/2024, must attend at least 75% of meetings in next 6 months

Month	Attended	Column1	Percentage
Jul-24	Y		100%
Aug-24	Y		100%
Sep-24	N		66%
Oct-24	Y		75%
Nov-24	Y		80%
Dec-24	Y	6 month/review	83%
Jan-25			
Feb-25			
Mar-25			
Apr-25			
May-25			
Jun-25			
Jul-25			



GENERAL COUNSEL SUMMARY

DECEMBER 2024 & JANUARY 2025

Meetings Attended:

- ❁ **December 2** Commission Meeting – OKC, OK
- ❁ **December 2** Watershed OKIE Design Ticket Meeting – OKC, OK
- ❁ **December 3** Commission Statutory Funds Meeting – OKC, OK (Stephanie)
- ❁ **December 3** Oklahoma v. Tyson Evidentiary Hearing – Tulsa, OK (Stephanie)
- ❁ **December 4** Commission All Staff Meeting & Holiday Party – Yukon, OK (Stephanie)
- ❁ **December 4** Oklahoma v. Tyson Evidentiary Hearing – Tulsa, OK (Janet)
- ❁ **December 5** Oklahoma v. Tyson Evidentiary Hearing – Tulsa, OK (Stephanie)
- ❁ **December 6** Oklahoma v. Tyson Evidentiary Hearing – Tulsa, OK (Stephanie)
- ❁ **December 9** Conservation District Act Review – TEAMS (Janet)
- ❁ **December 9** Completed SEAT Training – Virtual (Stephanie)
- ❁ **December 11** Supplemental Payroll and Bi-Monthly Change Over Meeting – OKC, OK
- ❁ **December 12** Tar Creek Watershed-based Planning– Teams (Stephanie)
- ❁ **December 16** Oklahoma v. Tyson Evidentiary Hearing – Tulsa, OK (Stephanie)
- ❁ **December 17** OWRB Board Meeting – OKC, OK (Janet)
- ❁ **December 17** Oklahoma v. Tyson Evidentiary Hearing – Tulsa, OK (Stephanie)
- ❁ **December 18** PDM Monthly Meeting with NRCS – Stillwater, OK
- ❁ **January 2** Meeting on Soil Health Rules – OKC, OK (Janet)
- ❁ **January 8** Caston Mountain Access Road Discussion – OKC, OK
- ❁ **January 8** OKIE Design Project Planning Meeting – OKC, OK
- ❁ **January 8** SHPO Draft Agreement Meeting with NRCS Archaeologist– OKC, OK
- ❁ **January 13** OMES Pain Point Meeting, Purchasing Process – TEAMS
- ❁ **January 14** OMES Pain Point Meeting, Help Desk Support – TEAMS
- ❁ **January 15** PDM Monthly Meeting with NRCS – Stillwater, OK
- ❁ **January 15** Boiling Springs 1 – Trailer Removal Discussion – Stillwater, OK
- ❁ **January 16** OMES Building Renovations Discussion – OKC, OK
- ❁ **January 16** Chapter 42 – Proposed Soil Health Rules Hearing – OKC, OK
- ❁ **January 16** Special Commission Meeting – OKC, OK
- ❁ **January 21** Remote Work Executive Order & Construction Meeting – OKC, OK (Janet)
- ❁ **January 28** Little Wewoka Sites 1 & 6 Discussion with Choctaw Nation – TEAMS
- ❁ **January 30** Principal Staff Meeting – OKC, OK (Janet)

Conservation District Issues:

Responded to issues and questions for or on behalf of the following conservation districts:

Beaver CCD, East Canadian CCD, Garvin CCD, Little River CD, Latimer CCD, LeFlore CCD, Logan CCD, Love CCD, McClain CCD, Noble CCD, North Fork Red River CD, Ottawa CCD, Sequoyah CCD, and Talihina CD

Responded to questions or issues by conservation districts regarding the following topics:

Researched the liability of fire departments when assisting with a prescribed fire for Beaver County; Responded to questions and assisted in the drafting of a consent agreement on Uncle John Creek Site 7 for the construction of a pipeline on district easement; Drafted new easements for Wildhorse Creek Site 58 for the sale of Tracts A & B; Assisted in the drafting of a consent agreement for a pipeline near Maysville Lateral Creek Site H-5; Sent follow-up correspondence on Washington Creek Site 2 easement acquisition; Responded to questions regarding conservation district Articles of Incorporation and about Bylaws; Follow-up on possible mapping of ingress/egress road; Follow-up on Boiling Spring Site 1 (NWP Verification Letter & Permittee Compliance Certification); Review of the proposal by landowner on Fourche Maline Site 1; Discussion on the of drafting easements for Caston Mountain Sites 1 & 2; Discussion with ADA on pending case on Bear Fall Coon Creek Site 20; Discussion on easements needed and filed on Lower Bayou Creek Site 12; Assisted in clarifying the responsibilities of the project sponsors on Finn Creek Site 34 as well as the updating of the EAP; Assisted district and the City of Perry on map for Upper Black Bear Creek Site 61A; Review issue of pond placement on Upper Elk Creek Site 23D; Reviewed and assisted on Irrigation District Agreement; Received assistance from district on contacts to the Quapaw Nation; Updates on Sallisaw 33 and sharing of legal documents; Responded to question regarding Open Meetings Act in regards to district agendas and posting on websites and Facebook.

Rehabilitation and Repair Projects:

- ✿ **Caston Mountain Sites 1 & 2** – Working on mapping the ingress/egress road for both dams and subsequently obtaining required easements.
- ✿ **Boiling Springs Site 1** – Discussed plan for the removal of trailer in construction staging area. Assisting the District to address an oil and gas company that crosses the top of the dam to access their facilities, seeking contact information for trailer owner, location of septic tank and utility lines, and contacting other companies with lines in the area. Also looking at mapping and preparing easement on ingress/egress road.
- ✿ **Sallisaw Creek Site 33** – The following actions have occurred regarding the Settlement Agreement: Approved and signed by all parties. easements completed, signed and filed, check issued to landowner, dismissals for all pending cases filed, request for return of district escrow monies being held by the Court, and preparing checklist of all Settlement Agreement actions that will need to be met. The NRCS has requested a 404 permit for this site and is seeking all final reviews and requests for funding. Also working to update the contract package.

- ❁ **Upper Black Bear Site 62** – A meeting has been scheduled to discuss the construction process with OMES and working on scheduling a meeting to review all land rights.
- ❁ **Fourche Maline Creek Site 7M** –NRCS has submitted the 404-permit application to USACE and the 404 permitting processes. We have been waiting for a couple of months for USACE to send out for public comment. The mayor has been updated on the progress and is still trying to work out pending issues with Merit Energy.

Other Flood Control Issues:

- ❁ **Lower Bayou Site 12** – The easements for Hull, Buck, Bural, Pendleton, as well as the Hull Mitigation Agreement have been signed and filed with the land records. We still need to acquire 3 additional easements for the construction of this new site.
- ❁ **Fourche Maline Creek Site 1** –Landowner’s submitted corrective action proposal for review.
- ❁ **Criner Creek Sites 5** – Awaiting information from the OWRB to file protest letter regarding the modifications to two small dams in the flood pool of Site 5.

General Commission Issues:

- ❁ Attended all days of Oklahoma v. Tyson Evidentiary hearing, supporting Shanon in her role as an important witness for the State’s case
- ❁ Drafted a letter to the Kiamichi Conservation District Board regarding District issues
- ❁ Drafted easement for one property owner on Caston Mountain 2
- ❁ Worked with all parties involved (Brad, Shanon, Rebecca, Tar Creek Trustee Council) to smooth out issues with Tar Creek Watershed-based planning contract
- ❁ Summarized OCC’s draft proposed bill – The Conservation District Act
- ❁ Interpreted and researched the Governor’s Executive Order on Telework
- ❁ Drafted a bill for an Urban Agriculture cost-share program
- ❁ Researched the process for obtaining easements on tribal land, for dams on tribal land that will need to be rehabilitated soon
- ❁ Drafted a letter regarding the Governor’s executive order on remote work and its application to districts
- ❁ Responded to one Open Record Request regarding unpaved roads project
- ❁ Assisted in the approval of the Blue Thumb training agreement with the Chickasaw Nation
- ❁ Responded to easement questions from NRCS
- ❁ Shared information on conservancy district requests - 3
- ❁ Prepared and completed employee initial performance review in Workday
- ❁ Working on Grant Process Policy
- ❁ Responded to the SAI Audit question on legal matters
- ❁ Searched and provided landowner contact information to Land Management staff
- ❁ Assisted in the processing of the Bowman leaf-off contract
- ❁ Researched vehicle accidents regarding the difference in the words accident and incident as well as definition of At-Fault

- ❄ Assisted in addressing agency self-insured status with storage facility and the ABLE Commission
- ❄ Responded to the Critical Procurement Audit on Infrastructure Sector
- ❄ Working on guidance for districts regarding disruptive behavior and letters barring participants from offices issued from NRCS
- ❄ Soil Health Rules
 - Finalized soil health rule language
 - Conducted rule comment hearing
 - Rules adopted by Commission at Special Meeting
 - Prepared and submitted adopted rules, Rule Report, Rule Impact Statement, and transmittal for Statement of Submission to the legislature, governor, and the Office of Administrative Rules
- ❄ Drafting the Programmatic Agreement with SHPO
 - Draft of agreement with NRCS-FPAC for review and about ready to send them the updated version
 - Drafted changes to the Agreement based off feedback from the State Historical Preservation Office (SHPO)
 - New changes being reviewed by local NRCS staff for resubmission to SHPO
- ❄ Legislative reviews conducted:
 - HB 1815 – Commission bill addressing contracting authority
 - HB 2119 – Uniform Easement Relocation Act
 - SB 940 – Invasive species on state owned property
 - HB 1910 – Urban Agriculture cost-share program
 - SB 1006 – DEI restrictions

JUSTINE ANDERSON

Public Information Manager

December Report: Updated as of 12/31/2024



Meetings Attended:

- Commission Meeting (12/2)
- Quarterly Staff Meeting (12/4)
- State Meeting Planning Session (12/17)
- NASCA Communications Committee Virtual Meeting (12/19)

Events Covered

- Quarterly Staff Meeting (12/4)
- Poultry Hearing, Tulsa (12/5)
- Deer Creek Open House (12/10)
- Ranch Conversation - Woodward (12/18)

Other Communications Progress

- Updated "In the News" section with some articles from this year
- Created a webpage for the Septic Tank Remediation Program
- Updated brand guidelines documents

- Finalized brand templates (social media posts, fliers, infographics, presentations & more)
- Submitted Draft Comprehensive Communication Plan
- Got Soil Health Rules published on the website
- Began working on Crisis Communication Plan
- Began draft of OCC News/Updates Newsletter revival
- Published Press Release about NFWF Wetlands Grant (12/10)

Completed Courses

- How to Write a Press Release (12/3)
- Launch Your Product to the Press (12/3)



JUSTINE ANDERSON

Public Information Manager

January Report: Updated as of 1/15/2025



Meetings Attended:

- Communications Plan Meeting (1/06)
- Senate Budget Hearings (1/09)
- NASCA South Central Regional Meeting (1/14)
- Conservation Commission Special Meeting (1/16)
- GRDA Septic Program Meeting (1/16)
- Principal Staff (1/30)

Events Covered

- The Nature Conservancy Field Visit (1/07)
- Prescribed Fire Training - Stillwater (1/31)
- Ranch Conversation - Fairview (1/23)

Other Communications Progress

- Worked on Crisis Communication Plan
- Worked with website host to solve plugin issue
- Updated brand guidelines documents

- Finalized Senate & House Budget Request presentations & handouts
- Took staff photos for Wetlands team
- Coordinated Brooks Tramell interview for Tulsa Public Radio about Wetlands grant
- Sat in on interview between Shanon Phillips and the New York Times about Success Stories
- Sent newsletter for approval
- Sent newsletter
- Uploaded articles on website
- Coordinated marketing training with Clancy

OCC FINANCE/ADMIN TEAM ACTIVITY REPORT

November 2024 – January 2025

Jeannie Parsley, Financial Manager/Comptroller IV

- Monthly Financial Statements reporting for Commission Meeting
- Monthly reporting to OMES: Reconciliation of Clearing Accounts (2)
- PCard Administration with review of all transactions, build voucher and reports, OMES audits
- Daily Purchasing, General Ledger, and Query activity in PeopleSoft Financial
- Created Purchase Orders and Change Orders as required
- Prepared Budget Hearing PowerPoint Presentation
- Meetings/Learning/Training:
 - Meeting 12/4/2024 OCC December Full Staff Meeting
 - Principal Staff and Ad Hoc Finance/Admin staff meetings
 - Conservation Commission meetings
 - Multiple training hours for CPO and supervisory CEU requirements
- Daily Allotment Budget and Available Cash Reports
- Transfer funds from OST to the agency and deposit oversight
- Oversight of Purchasing, Payments, Fleet Management

Patricia Foy-Binkley, CPO, Administrative Programs Officer III

- POs issued and filed signed RFAs, AWNs, POs and COs to the shared drive
- Assisted the agency with questions regarding procurement issues, concerns, processes
- Reviewed and closed PCard transactions for December 2024 and January 2025
- Assisted with Aerial Photography Project statewide contract awarded by OMES, Central Purchasing Division, and the PO issued by OCC and dispatched
- Updating OCC Purchasing Policy for OMES, Central Purchasing's approval
- Assisted Bert with the Comdata invoice & training to assign Fleet PIN.
- Assisted Bert in updating the Monthly Fleet Report for November and December's activities
- Added new employees to the Comdata account and provided them with Fleet PINs
- Ordered license plates for new agency vehicles for the new vehicles also well as lost or stolen tags for the agency and county districts.
- Submitted a vehicle acquisition request for 5 trucks for the Water Quality Division. Request approved and purchase order issued.
- Comdata card spending limit increased for equipment repairs for the Land Management Division
- Ordered Comdata card for new vehicles for the Conservation Programs Division

- Updating and revising the Fleet SOPs with new policy changes. Assisting Bert with preparing Fleet information and training presentations.
- Finalized and settled incident report claim #2432034075
- Incident report #253035002 submitted to Risk Management
- Processing ADP applications to add new vehicles purchased for the agency
- Training/Webinar 12/03/24 Doing Business with CAM
- Meeting 12/4/2024 OCC December Full Staff Meeting
- Training/Webinar 132/132/2024 Brown Bag Webinar: State Surplus
- Meeting 01/13/2024 Conservation Commission submission of Top 3 Pain Points with IT Services
- Training/Webinar 01/14/2024 Doing Business with CAM: Construction and Properties Focus
- Training/Webinar 1/21/2024 WorkQuest Services Webinar

Donnell Carter, Accountant III

- Over 700 claims were reviewed, processed, and generated claims jackets (Form 15-A)
- Prepared daily voucher batch slip (Form 25-B) for submittal to OMES
- Scanned daily batch of processed claims and supporting documentation for digital archive
- Processed incoming checks and prepared the agency's Deposit Detail Report; scanned incoming checks for upload to OCC remote deposit account
- Meeting 12/4/2024 OCC December Full Staff Meeting

Bert Bitseedy, Administrative Assistant IV

- Attended the Monthly Commission Meeting for 12/2/24 and Special Meeting 01/16/25
- Transcribed both Monthly Commission Meeting Minutes
- Completed and submitted individual PCard report for December 2024
- Completed Payments for Administration monthly bills
- Completed and submitted travel claims for commissioners
- Meeting with Employee Awards & Recognition Team for the next quarterly meeting
- Working on Administrative Management travel for the NACD meetings
- Completed data on all 149 Legislative maps
- Working on the Schedule for the Washington DC Trip, scheduling the group to meet with the Oklahoma Representatives

**OKLAHOMA CONSERVATION COMMISSION
WATER QUALITY DIVISION
DEC 2024 & JAN 2025 MONTHLY SUMMARY**
Shanon Phillips, Director
January 22, 2025

Management Staff

Meetings and Calls Attended by Staff:

12/2: Dec 2024 Commission Meeting
12/4: Dec 2024 Full Staff Meeting
12/5: OCC/GMI Monthly Check-in
12/9: Oklahoma Non-point Source Working Group Meeting – UWA Discussion
12/11: Multibasin Virtual Meeting
12/11: IWAA Workplan Update
12/12: OCC and TCTC WBP Subgroup Meeting
12/16: NFWF Partners Call
12/19: CSC Application Discussion – In person
12/19: WQS Meeting
1/7: SHALL + OACD Grant Opportunity
1/14: Watershed Science Workgroup
1/15: OCLWA Board Meeting
1/16: OCC Special Meeting
1/16: GRDA Septic Program
1/17: OCLWA Jan 2025 Meeting and Whova Training
1/21: House Budget Presentation
1/27: Watershed Science Workgroup
1/28: OCC/EPA Check-in
1/28: Tar Creek Watershed Based Plan Meeting

Presentations Given by Staff:

No presentations given by staff in Nov 2024.

Trainings/Workshops Attended by Staff:

12/3: 5 Choices of Extraordinary Productivity, Session 3 of 5
12/10: EPA Office Hours – NPS Guidelines
12/10: 5 Choices of Extraordinary Productivity, Session 4 of 5
12/11: EPA Office Hours – NPS Guidelines
12/17: 5 Choices of Extraordinary Productivity, Session 5 of 5
12/19: EPA Office Hours – NPS Guidelines
1/28: Peace Index

Conferences Attended by Staff:

- No conferences attended by staff in Dec 2024 or Jan 2025

Other Activities:

- Prepared federal draw requests for Nov & Dec 2024.
- Non-point Source Management Plan revisions
- Wetlands grants management planning
- Internal programmatic planning meeting

- Paid contract invoices
- Performed many administrative tasks
- Worked on numerous IT related issues
- Responded to numerous internal and external information requests throughout the month

Technical Program Report

Technical Program

Water Quality Division, Oklahoma Conservation Commission

Report for Karla Spinner, Sarah Gilmer, Joseph Dyer, Brooks Trammell and Dan Dvoretz

Meetings and Calls Attended by Staff

12/3: OCC Unified Watershed Assessment (UWA) planning meeting

12/4: Full Staff Meeting

12/5: Technical Program Staff Meeting

12/9: UWA Stakeholder Meeting

12/16: Southeast Region Aquatic Connectivity Team leads call

12/18: Meter Calibration

12/18: State Wildlife Grant stream crossing project strategy/planning meeting

12/19: Water Quality Division meeting to prepare for Triennial Water Quality Standards Review

1/7: Technical Program Staff Meeting

1/7: Terry Peach monitoring coordination meeting

1/8: Blue Thumb data management meeting

1/13: Terry Peach data processing meeting

1/13: ODAFF lab meeting

1/29: Water Quality Standards Triennial Review meeting with DEQ

Presentations Given by Staff

No presentations given in December

No presentations given in January

Trainings and Conferences Attended by Staff

12/16: EPA Clean water programs and partnerships for land protection webinar

1/30: Certified Public Manager Training

Quality Assurance Accomplishments

Data Requests:

- Responded to 2 requests for water quality data in Dec 2024
- Responded to 1 request for water quality data in Jan 2025

Data Quality Assurance/Quality Control (QA/QC)

- Completed Quality Control (QC) checks on approximately 20 data collections in Dec 2024
- Entered approximately 10 data collections into the water quality database in Dec 2024
- Completed Quality Control (QC) checks on approximately 20 data collections in Jan 2025
- Entered approximately 30 data collections into the water quality database in Jan 2025

Other QA/QC duties

- Completed Basin 1.5 Quality Assurance Analysis and Report in Dec 2024
- Quarterly meter calibration in Dec 2024
- Uploaded Basin 1.5 data to WQX in Dec 2024

Data Dashboard Usage

- The stream data web application logged approximately 57 hours of active use in Dec 2024
- The UWA data dashboard logged approximately 21 hours of active use in Dec 2024
- The stream data web application logged approximately 50 hours of active use in Jan 2025
- The UWA data dashboard logged approximately 20 hours of active use in Jan 2025

Analytical and Reporting Accomplishments in Dec 2024

- Completed the Unified Watershed Assessment Report and web application and presented final results to stakeholders
- Completed outreach to districts in Basin 1, documenting findings from Rotating Basin stream monitoring efforts in the Neosho/Grand and Upper Canadian Watersheds.
- Advanced the naturally low dissolved oxygen (DO) streams project in coordination with USEPA
- Purchased 6 continuous DO sensors
- Began developing study design for sensor deployment to better understand DO range at naturally low DO streams and impaired streams
- Advanced the Terry Peach Cedar eradication monitoring project
- Processed spatial data from 2024 data collection
- Advanced the Kiamichi subbasin stream barrier inventory and assessment project
- Identified a list of stream crossings to target for assessment

Analytical and Reporting Accomplishments in Jan 2025

- Completed outreach to districts in Basin 5, documenting findings from Rotating Basin stream monitoring efforts in the Lower Red Watershed in preparation for sampling in May.
- Advanced the naturally low dissolved oxygen (DO) streams project in coordination with USEPA
 - Continued developing study design for sensor deployment to better understand DO range at naturally low DO streams and impaired streams
 - Coordinated with partners to procure additional sampling equipment for water color and dissolved organic carbon (DOC) which are often associated with naturally low dissolved oxygen streams.
- Advanced the Terry Peach Cedar eradication monitoring project
 - Developed plan to process vegetation and soil data from 2024
 - Designed data collection plans for 2025
- Advanced the Kiamichi subbasin stream barrier inventory and assessment project
 - Began visiting stream crossings for assessment

Monitoring

Dec 2024

- Continued routine water quality monitoring for the Rotating Basin Project 4.5 (RBP 4.5) (Upper Red River and Washita River Basins) cycle.

- December 2-3 Staff sampled 30 sites in RB 4.5 Basins
- December 9-10 Staff sampled 30 sites in RB 4.5 Basins
- Continued routine water quality monitoring for the Rotating Basin Project 3.5 (RBP 3.5) (Lower Arkansas, Lower North Canadian and Lower South Canadian Basins) cycle.
- December 16-17 Staff sampled 24 sites in the RB 3.5 Basins
- December 18 Staff held our quarterly meter calibration exercises.

Jan 2025

- Continued routine water quality monitoring for the Rotating Basin Project 4.5 (RBP 4.5) (Upper Red River and Washita River Basins) cycle.

January 13-14 Staff sampled 30 sites in RB 4.5 Basins

January 21-22 Staff sampled 30 sites in RB 4.5 Basins

- Continued routine water quality monitoring for the Rotating Basin Project 3.5 (RBP 3.5) (Lower Arkansas, Lower North Canadian and Lower South Canadian Basins) cycle.

January 6-7 Staff sampled 30 sites in the RB 3.5 Basins

January 27-28 Staff sampled 23 sites in the RB 3.5 Basins

- January 7 Staff held a monitoring meeting on the Terry Peach cedar project.
- January 8 Staff held a planning meeting fish ID training for our partners.
- January 13 Staff held our quarterly meeting with the ODAFF Lab.

Blue Thumb December 2024 Report

Blue Thumb Water Quality Education Program

Water Quality Division, Oklahoma Conservation Commission

Report for Cheryl Cheadle, Candice Miller, Kim Shaw, Hunter Hodson, Jack Hilgert, Rebecca Bond

Compiled activity for November: +845

We reached at least 845 people through education and outreach November.

Ongoing Activities: Fall macroinvertebrate subsampling events (“bug pickings”) and fall QA.

December Activities:

Blue Thumb Trainings:

12/7-8: Blue Thumb Training for Water Resource Professionals, Oklahoma City (11 attendees)

Other Education and Outreach Activities:

There were no additional education and outreach events in December beyond what is recorded under **Blue Thumb Trainings** and **Presentations Given by Staff or Volunteers**.

Work in Priority Watersheds:

There were no education events in priority watersheds in December.

Presentations Given by Staff or Volunteers:

12/2: Cheryl presented to the Oklahoma Native Plant Society (12 attendees)

Groundwater Screening Events:

There were no groundwater screening events in December.

Watershed Plan Development:

Tar Creek

12/12: Tar Creek Trustee Council subcommittee meeting

12/19: Meeting with LEAD

Conferences Attended by Staff:

Staff did not attend conferences in December.

Trainings Attended by Staff:

12/11: EPA webinar about volunteer monitoring tools and resources

12/12: Project WET Academy training

12/18: Project WET membership webinar

Meetings and Calls Attended by Staff

12/2: Blue Thumb staff meeting

12/3: Project WET I & T meeting

12/4: Full staff meeting

12/5: G2G grant: planning call with Chickasaw Nation

12/5: STEM in Motion meeting in Tulsa

12/6: G2G grant: planning call with Chickasaw Nation

12/6: Planning meeting for Tulsa H2Oklahoma

12/10: Networking opportunity with EcoRise

12/11: Ag in the Classroom advisory meeting, Stillwater

12/12: OKAEE fundraising meeting

12/13: Project WILD meetup

12/13: H2Oklahoma planning meeting

12/16: Collaboration meeting with OKC Beautiful

12/16: Ag in the Classroom, PLT, Project WET and Project WILD collaboration meeting

12/17: State Meeting planning meeting

12/18: OCLWA Executive Committee meeting

Activities Scheduled for January:

1/6: Professional development event for Moseley Public Schools
1/7: Blue Thumb staff meeting
1/7: Project WET I & T meeting
1/8: Data management meeting
1/8: Planning meeting for Fish School for partners
1/8: Planning meeting for Tulsa H2Oklahoma
1/8: Conference session planning meeting
1/9: Visioning meeting
1/10: Friends of Blue Thumb meeting
1/10-12: Sampling event with Bob Nairn in Tar Creek watershed
1/13-14: Tour of G2G sites in SE Oklahoma with Chickasaw Nation
1/14: Yard by Yard meeting at Kay County Conservation District
1/16: Green Country Watersheds Coalition event
1/16: SWOSU Mini-Academy for Monitoring
1/16: OKAEE Fundraising Subcommittee meeting
1/17: OCLWA Board meeting
1/17: OKC Home and Garden Show
1/17: PLT Steering Committee meeting
1/21: Blue Thumb staff meeting
1/21: Green Country Watersheds Coalition event
1/21: SWOSU Mini-Academy for Monitoring
1/23: OEECC Meeting, OKC Zoo
1/23: Project WET early childhood webinar
1/23: City of Yukon stormwater training for municipal employees
1/25: Growing Up WILD Workshop in Tahlequah
1/25-26: Blue Thumb Training in Stillwater
1/27: LTWA Board meeting
1/28: Tar Creek coordinating meeting with ODEQ
1/29-30: Chickasaw Nation Blue Thumb Training at ECU

ECU: East Central University

EPA: Environmental Protection Agency

G2G: Government-to-Government

I & T: Information and Technology

LEAD: Local Environmental Action Demanded

LTWA: Lake Thunderbird Watershed Alliance

OCLWA: Oklahoma Clean Lakes and Watersheds Association

ODEQ: Oklahoma Department of Environmental Quality

OEECC: Oklahoma Environmental Education Coordination Committee

OKAEE: Oklahoma Association for Environmental Education

OSU: Oklahoma State University

PLT: Project Learning Tree

QA: Quality Assurance

STEM: Science, Technology, Engineering and Math

SWOSU: Southwestern Oklahoma State University

WET: Water Education Today

Blue Thumb January 2025 Report

Blue Thumb Water Quality Education Program

Water Quality Division, Oklahoma Conservation Commission

Report for Cheryl Cheadle, Candice Miller, Kim Shaw, Hunter Hodson, Jack Hilgert, Rebecca Bond

Compiled activity for December: +23

We reached at least 23 people through education and outreach in December.

Ongoing Activities: Winter bug collections and QA.

January Activities:

Blue Thumb Trainings:

1/16: Mini-Academy for Monitoring at SWOSU in Weatherford
1/21: Mini-Academy for Monitoring at SWOSU in Weatherford
1/23: Stream Protection Training for the City of Yukon
1/29-30: Blue Thumb Training in Ada

For additional trainings, see ***Work in Priority Watersheds.***

Other Education and Outreach Activities:

1/16: GCWC event in Chandler Park, Tulsa
1/17: Greater OKC Home & Garden Show, OKC
1/21: GCWC event in Glenpool
1/29: PLT preservice training at NWOSU, Alva

Work in Priority Watersheds:

Lake Eucha/ Lake Spavinaw:

1/6: Professional development workshop for Mosley Public Schools, Kansas

Stillwater Creek:

1/25-26: Blue Thumb Training in Stillwater

Illinois River:

1/25: Project WILD Early Childhood Education Workshop in Tahlequah

Presentations Given by Staff or Volunteers:

1/14: Cheryl gave a presentation about Yard by Yard to the Kay County CD Board.

Groundwater Screening Events:

There were no groundwater screening events in January.

Watershed Plan Development:

Tar Creek

1/28: Coordination meeting with ODEQ Tar Creek staff

1/31: Meeting with LEAD

Conferences Attended by Staff:

Staff did not attend conferences in January.

Trainings Attended by Staff:

1/21: Fundraising Toolkit webinar

Meetings and Calls Attended by Staff

1/6: Yard by Yard meeting
1/7: Blue Thumb staff meeting
1/7: Project WET I & T team meeting
1/8: Blue Thumb data management meeting
1/8: Fish School planning meeting
1/8: Conference session planning meeting
1/8: Planning meeting for Tulsa H2Oklahoma
1/9: Blue Thumb visioning meeting
1/10: Friends of Blue Thumb meeting
1/10: Planning meeting for OKC H2Oklahoma
1/10: EE Expo planning meeting
1/13-14: Tour of G2G monitoring locations
1/13: Envirothon planning meeting
1/14: Planning meeting for facilitator training
1/14: PLT/WILD workshop planning meeting
1/15: H2Oklahoma curriculum planning meeting
1/16: Riverology meeting
1/16: Commission meeting
1/16: Planning meeting for Greater OKC Home & Garden Show
1/16: OKAEE Fundraising Subcommittee meeting
1/16: Project WILD monthly meeting
1/17: OCLWA Winter Meeting
1/17: Planning meeting for OKC H2Oklahoma
1/17: PLT Steering Committee meeting
1/21: Blue Thumb staff meeting
1/22: Activity planning with WILD Coordinator team
1/22: Growing Up WILD follow-up meeting
1/23: Meeting to review EE Expo scholarship applications
1/24: Meeting with Culture Park
1/24: OKC H2Oklahoma planning meeting
1/24: PLT conference session planning meeting
1/27: LTWA Board meeting
1/29: Meeting with the City of Tulsa
1/30: EE Expo planning meeting

Activities Scheduled for February:

2/3: Select G2G applicants to interview
2/3: Cheryl will present to Tulsa Garden Club
2/4: Blue Thumb staff meeting

2/4: Project WET I & T Team meeting
2/5: Meeting with LEAD
2/6: GCWC meeting
2/7: EE Expo
2/10: Interview G2G applicants
2/11: Johnston County CD Natural Resource Day
2/12: Blue Thumb data management meeting
2/15-16: Blue Thumb Training in Alva
2/18: Blue Thumb staff meeting
2/19: OCLWA Board meeting
2/20: OKAEE Fundraising Subcommittee meeting
2/20: Conference session planning meeting
2/20: Project WILD monthly meeting
2/24-25: OACD State Meeting
2/27: Tulsa H2Oklahoma planning meeting
2/28: Meeting with LEAD
2/28: Cheryl will present for COSWA in Moore
2/28: OKAEE Board meeting

CD: Conservation District
COSWA: Central Oklahoma Stormwater Alliance
EE: Environmental Education
GCWC: Green Country Watershed Coalition
G2G: EPA Environmental Justice Government-to-Government Grant
I & T: Information and Technology
LEAD: Local Environmental Action Demanded (Tar Creek nonprofit)
LTWA: Lake Thunderbird Watershed Alliance
NWOSU: Northwestern Oklahoma State University
OACD: Oklahoma Association of Conservation Districts
OCLWA: Oklahoma Clean Lakes and Watersheds Association
ODEQ: Oklahoma Department of Environmental Quality
OKAEE: Oklahoma Association for Environmental Education
PLT: Project Learning Tree
QA: Quality Assurance
TEM: Science, Technology, Engineering and Math
SWOSU: Southwestern Oklahoma State University
WET: Water Education Today

Wetlands Report

Wetlands Program

Water Quality Division, Oklahoma Conservation Commission
Report for Brooks Tramell, Sarah Gilmer, Jeff Tibbits and Dan Dvoretz

Routine Programmatic Responsibilities

Dec 2024

- Wetland Determinations: Review potential impacts to wetlands and aquatic resources from publicly funded projects
- Mitigation Plan Review: Review documents for *In-Lieu-Fee* and Mitigation Banks as a member of the Oklahoma Interagency Review Team (IRT)

- Respond to Citizen Requests: Deliver wetland information to the public, primarily in response to requests through the Wetland Registry hosted on the Wetlands Program Website
- Wetland Conservation: Deliver wetland conservation. This effort is a collaboration with the Nature Conservancy (TNC), International Crane Foundation (ICF) and the Playa Lakes Joint Venture (PLJV). The collaborative workgroup is called the Partnership for Oklahoma Wetland Restoration (POWER). Conservation practices will depend on availability of funding from active grants. Current conservation grants include:
 - Salt Cedar removal: Weeden Foundation Grant
 - Grassland restoration following Eastern Red Cedar removal: 2023 National Fish and Wildlife Foundation Southern Great Plains Grassland Grant (NFWF SGPG)
 - Invasive woody species removal, prescribed fire, and wetland restoration: 2024 NFWF America the Beautiful Challenge Grant

Jan 2025

- Wetland Determinations: Review potential impacts to wetlands and aquatic resources from publicly funded projects
- Mitigation Plan Review: Review documents for *In-Lieu-Fee* and Mitigation Banks as a member of the Oklahoma Interagency Review Team (IRT)
- Respond to Citizen Requests: Deliver wetland information to the public, primarily in response to requests through the Wetland Registry hosted on the Wetlands Program Website
- Wetland Conservation: Deliver wetland conservation. This effort is a collaboration with the Nature Conservancy (TNC), International Crane Foundation (ICF) and the Playa Lakes Joint Venture (PLJV). The collaborative workgroup is called the Partnership for Oklahoma Wetland Restoration (POWER). Conservation practices will depend on availability of funding from active grants. Current conservation grants include:
 - Salt Cedar removal: Weeden Foundation Grant
 - Grassland restoration following Eastern Red Cedar removal: 2023 National Fish and Wildlife Foundation Southern Great Plains Grassland Grant (NFWF SGPG)
 - Invasive woody species removal, prescribed fire, and wetland restoration: 2024 NFWF America the Beautiful Challenge Grant

Other Active Grant Projects

Dec 2024

- Oklahoma Rapid Assessment Method (OKRAM) Integration: This project is funded by a WPDG to refine development of OKRAM, a condition based assessment tool for wetlands. Project highlights include (1) collection of an additional 30 OKRAM assessments at wetland types under-represented in our dataset, (2) compilation of 300+ OKRAM assessments into a database and publicly available web application, and (3) analysis of dataset to refine method.
- Restorable Wetlands Identification Protocol (RWIP): This project is funded by a WPDG to continue to develop and refine a desktop screening tool that can be used to identify wetland restoration opportunities. Project highlights include (1) remapping of restorable polygons using higher resolution datasets in 30 watersheds, (2) attributing restorable polygons with restoration feasibility resulting from hydrologic modification in 30 watersheds, and (3) data sharing through a web application.
- OKRAM Guidebook: This project is funded by a WPDG to develop guidance materials for OKRAM, to help promote usage of the method. Project highlights include (1) a detailed OKRAM guidebook, (2) digital training materials and an in-person training delivered in 2024, and (3) coordination with the United States Army Corps of Engineers (USACE) to help promote usage of OKRAM in CWA programs.
- Identification and Condition Assessment of South Central Plains Seep Wetlands and Wetland Program Plan Update: This project is funded by a WPDG to create an inventory of poorly understood slope wetlands in SE Oklahoma, and refine method applicability of OKRAM to slope wetlands. Additionally,

this project will update Oklahoma's Wetland Program Plan through collaboration with the Oklahoma Wetland Technical Work Group

- Expansion of Potential Wetland Restoration Opportunities in Oklahoma through Landowner and Partner Outreach: This project is funded by a WPDG in collaboration with OSU to complete landowner surveys in order to better understand perceptions and attitudes towards wetland conservation programs. The goal is to use the knowledge gained towards more effective voluntary wetland conservation programs in Oklahoma.

Jan 2025

- Oklahoma Rapid Assessment Method (OKRAM) Integration: This project is funded by a WPDG to refine development of OKRAM, a condition based assessment tool for wetlands. Project highlights include (1) collection of an additional 30 OKRAM assessments at wetland types under-represented in our dataset, (2) compilation of 300+ OKRAM assessments into a database and publicly available web application, and (3) analysis of dataset to refine method.
- Restorable Wetlands Identification Protocol (RWIP): This project is funded by a WPDG to continue to develop and refine a desktop screening tool that can be used to identify wetland restoration opportunities. Project highlights include (1) remapping of restorable polygons using higher resolution datasets in 30 watersheds, (2) attributing restorable polygons with restoration feasibility resulting from hydrologic modification in 30 watersheds, and (3) data sharing through a web application.
- OKRAM Guidebook: This project is funded by a WPDG to develop guidance materials for OKRAM, to help promote usage of the method. Project highlights include (1) a detailed OKRAM guidebook, (2) digital training materials and an in-person training delivered in 2024, and (3) coordination with the United States Army Corps of Engineers (USACE) to help promote usage of OKRAM in CWA programs.
- Identification and Condition Assessment of South Central Plains Seep Wetlands and Wetland Program Plan Update: This project is funded by a WPDG to create an inventory of poorly understood slope wetlands in SE Oklahoma, and refine method applicability of OKRAM to slope wetlands. Additionally, this project will update Oklahoma's Wetland Program Plan through collaboration with the Oklahoma Wetland Technical Work Group
- Expansion of Potential Wetland Restoration Opportunities in Oklahoma through Landowner and Partner Outreach: This project is funded by a WPDG in collaboration with OSU to complete landowner surveys in order to better understand perceptions and attitudes towards wetland conservation programs. The goal is to use the knowledge gained towards more effective voluntary wetland conservation programs in Oklahoma.

Meetings and Calls Attended by Staff

- 12/2: Seep Project Call with OU
- 12/3: Meeting with Playa Lakes Joint Venture (PLJV)
- 12/5: Meeting with PLJV to discuss NAWCA
- 12/4: Full Staff Meeting
- 12/6: Wetland Program Staff Meeting
- 12/10: Wetlands Program project management quarterly check-in
- 12/16: OKRAM meeting with OSU
- 12/17: Wetland Implementation planning meeting
- 12/18: Strategy Meeting with International Crane Foundation
- 12/23: Lake Thunderbird Watershed Alliance Board Meeting
- 1/8: Wetland Program Staff meeting
- 1/10: OKRAM project meeting with OSU

- 1/14: Meeting with USACE to integrate OKRAM into mitigation crediting
- 1/17: Meeting to discuss conservation tracking database
- 1/21: Wetland Program Staff meeting
- 1/24: OKRAM project meeting with OSU
- 1/29: Wetland Program planning meeting with WQD leadership

Presentations Given by Staff

- 12/18: Woodward Ranch Conversation
- 1/29: Presentation on bioassessment at Blue Thumb Training

Trainings and Conferences Attended by Staff

- None in December
- 1/30 Certified Public Manager training

Accomplishments by Project

Wetland Determinations:

- None in December
- None in January

Mitigation Plan Review

- None in December
- None in January

Citizen Requests for Wetland Information

- Responded to 1 request for more information
- Responded to 3 requests for more information

Wetland Conservation

- Began planning for grassland seeding for the 2023 NFWF SGPG grant
- Continued planning for grassland seeding for the 2023 NFWF SGPG grant in Jan 2025

OKRAM Integration

- Coordinated with OSU on validation/calibration analysis plan for complete OKRAM dataset of over 300 assessments statewide
- Coordinated with OSU on validation/calibration analysis plan for complete OKRAM dataset of over 300 assessments statewide

RWIP Refinement

Dec 2024

- Continued applying a method to map two-dimensional (width and length) stream channels to identify riparian zones more accurately and identify stream restoration opportunities. Continued processing the Bird Creek HUC-8 watershed.
- Continued applying RWIP in the Caney and Salt Fork Arkansas watersheds
- Began processing LiDAR for RWIP in the Blue, Chikaskia, Little, Lower Canadian-Deer, Lower Salt Fork Red, and Middle North Canadian Watersheds

Jan 2025

- Continued applying a method to map two-dimensional (width and length) stream channels to identify riparian zones more accurately and identify stream restoration opportunities. Began processing the Lower North Fork Red watershed
- Continued applying RWIP in 5 HUC-8 Watersheds

OKRAM Guidebook

- Submitted final report to USEPA in Dec 2024
- Awaiting approval for final report to close out project in Jan 2025

Seep Wetlands

- Executed agreement and began coordinating with Oklahoma University on subcontract in Dec 2024
- Began drafting a Quality Assurance Project Plan in Jan 2025

Wetland Surveys

- Began coordinating with OSU on subaward agreement in Dec 2024
- No work completed in January

New Grant Applications and Awards

- Awarded a \$4 million dollar NFWF America the Beautiful grant to complete grassland, wetland and riparian restoration in the Southern Great Plains.
- Continued developing NAWCA with anticipated submission date in spring 2025
- Launched two new 104(b)(3) projects: South Central Seeps and Wetland Surveys totaling over \$450,000 in federal funding
- No new awards in Jan 2025.

OKLAHOMA CONSERVATION COMMISSION SOIL HEALTH PROGRAM

NOVEMBER 21, 2024 – JANUARY 22, 2025 MONTHLY SUMMARY

Greg Kloxin, Program Director

Meg Greski, Program Coordinator

Team members: Greg Scott, Blane Stacy, Marcus Long, Josh Anderson, James Blom, Jack Titchener

Farm and ranch producer consults:

- Caleb Davis, Fairview
- Ginger Emmons, Leedey (SHIP)
- TJ Love, Inola
- Jason Aduddell, Pawnee Co.
- Nate Beavlac (SHIP), Creek Co.
- Ron Hall, Owasso
- Roger Koehn, Adair
- Joel Hollingsworth (SHIP), Mayes Co.

- Hughes (SHIP), NE OK
- Bryan Flynn (SHIP), NE OK
- Great Buffalo Pecan Farm (SHIP), Osage Co.
- Ben May, Grant Co.
- Steve McKinley, Asher (SHIP)
- Bolton, Valliant (SHIP)
- Hunter, Stratford (SHIP)

Urban consults:

- Tiffany Schilling, Marlow (SHIP)
- Cactus Car Herbs (SHIP)
- Green Country Permaculture (SHIP)
- Skyline Urban Ministry, OKC (SHIP)
- Jeff Struble, OKC (YxY)
- Andrew Fleet, OKC (YxY)
- Indigo Acres, OKC
- Huffman Family Farm, Edmond (SHIP)
- Phocas Farms, Edmond (SHIP)
- Brian Jamison, OKC
- Nathan Poppe, OKC
- Ruzycki Farms, Jones
- Frank Turner, OKC
- Commonwealth Urban Farm, OKC
- Earl Stripling, Tulsa
- John 3:16 Farm, Tulsa
- Robinson Ranch, Broken Arrow
- Dion Cottrell, Tulsa

Meetings/calls attended:

- OCC Soil Health, Dewey CCD and Noble Research Institute had 2 calls about planning more joint “Grazing Essentials” courses for 2025.
- Meg, Greg K and Josh attended a planning meeting with OACD for their annual state meeting.
- Meg and Greg K met twice with OCC Water Quality staff to discuss ongoing soil data collection & analysis efforts for the Terry Peach cedar project.

- Blane was interviewed by an OSU grad student for a drought research project.
- Greg K, Josh and Greg S met with the Soil Health Institute about a future project to benchmark soil health in Oklahoma.
- Soil Health and Water Quality personnel met to plan Yard By Yard activities for 2025, and delivery of their wildlife grant project.
- Greg S attended a virtual working group meeting hosted by the OK Monarch Society.
- Jack went to a RWJF grant project meeting hosted by Fresh Rx, and a Tulsa Urban Ag Coalition meeting.
- Marcus attended a planning meeting for the 2025 Sustainable Urban Landscaping Conference, and a board meeting of the OK Compost & Sustainability Association.
- Marcus participated in meetings for the Urban Ag Network and OK Native Plant Network, and a project to inventory Oklahoma County's food system.
- Marcus attended a planning meeting for the "Tour Oklahoma Native Yards (TONY)" project.

Presentations given:

- Meg gave a grazing management talk at the Woodward Ranch Conversation, hosted by High Plains Journal.
- Meg participated in 3 producer panels at the National Grazing Lands Conference in Arizona.
- Meg put on a classroom & field workshop for OK Dept of Wildlife personnel about grazing management in Roger Mills County.
- Meg recorded an episode for Working Cows Podcast, to air in March.
- Blane put on a range judging training for Cleveland FFA, and attended the Oklahoma Union FFA's career fair.
- Blane appeared on Grazing Grass Podcast.
- Josh taught at Durant Intermediate School's "Green Classroom" event.
- Marcus presented to the Persimmon Hill Neighborhood Association about urban conservation.
- Josh presented at an OSU educators' meeting about OCC's soil health programming.
- Jack presented at an OSU Extension program in Tulsa about resources for new & beginning producers.

District events attended:

- Meg went to Upper Washita CD's board meeting.
- Marcus and Oklahoma CCD met with the OKC Food Hub to discuss collaboration potential.
- Marcus attended Oklahoma CCD's board meeting.
- Josh went to Johnston CCD's board meeting, and visited Marshall CCD.

Other education & outreach activities:

- Jack and Blane staffed a booth for OCC Soil Health at the Tulsa Farm Show.

- Meg, Greg K, Marcus, Jack and Josh attended National Wildlife Foundation's "Grow More" training for conservation delivery personnel in McAlester, sponsored by OACD.
- Meg attended a workshop facilitator training at Noble Research Institute.
- Blane processed soil aggregate stability samples for the Terry Peach cedar project.
- OCC Soil Health hired 2 new team members, to be introduced to the Commission soon!
- Jack staffed a booth at the Muskogee Nation's annual meeting.
- Josh went to OSU's Winter Crop School to continue his education.



Blue Thumb in Pictures

December, 2024 & January, 2025



Final Blue Thumb Training of 2024

The Oklahoma Department of Environmental Quality requested a Blue Thumb Training, and this made our final training event for the year. Held on December 7 & 8, the training also included Amanda Fitzgerald from the Oklahoma Association of Conservation Districts.

Blue Thumb's first training of 2025 will be in Stillwater on January 25 and 26. To learn more contact Hunter at 405-761-7401.



Kay CCD says "YES" to YxY!

During their January 14 board meeting, after Cheryl provided a description of the many benefits of nature-friendly landscapes, the district board approved supporting the project. YAY!



Happy Holidays from Express

Clydesdales Your Blue Thumb team sends seasons greetings from their staff meeting in Yukon!



Quality Assurance—in one of its many forms


Candice introduces Jack and Hunter to how quality assurance “checks” weave into bug picking. Each summer and winter, volunteer site work includes making a benthic macroinvertebrate collection with their Blue Thumb person. For every ten samples collected, an additional sample is taken, a replicate.

The replicate goes through the bug picking process too. In this case the sample is being used to introduce Hunter and Jack to the process. How close the replicate is expected to be to the original sample depends on the project’s *data quality objectives*. Hopefully the replicate and the original sample will align nicely!

City of Glenpool is a Keep Oklahoma Beautiful WINNER!

Working with the Blue Thumb Water Quality Education Program and the Tulsa County Conservation District, the City of Glenpool was recognized as being the BEST Government Program for 2024 and also having the BEST special project, which included modifications to Lambert Park to add wildflowers, trails, and riparian area plantings.

Coal Creek that flows through Glenpool is a monitored stream within the Blue Thumb system. Blue Thumb staff assisted the City with not only the nomination, but also the work that led to their selection as winners!



Volunteers from NE Oklahoma Streams

joined Candice at Jay High School to give biology students a good look at what stream monitoring is all about! Pictured above, left: Katherine teaches students about using Blue Thumb test kits to collect data. On the right, Alex does some comparison between Blue Thumb test kits and City of Tulsa monitoring equipment. The students also got to give bug picking a try. While going to the creek is an excellent activity, this indoor lab still provided the students with a good stream introduction.



Stream Protection Training Requested by Oklahoma Department of Environmental Quality

The Oklahoma Conservation Commission's Blue Thumb Water Quality Education Program teamed up with the Soil Health Team to provide Stream Training to ODEQ on November 15. This 2.5 hour training was provided to three cities in 2024, and also reached multiple cities when offered through the Indian Nations Council of Governments and was promoted by the Central Oklahoma Storm Water Association. Pictured, left to right, are Marcus with Soil Health, teaching about the value of water infiltration. Center is Candice demonstrating pollution prevention with the EnviroScape Watershed Model. Rebecca provided a presentation on Blue Thumb. Not pictured is Cheryl, who discussed common pollutants, mowing to be protective of riparian zones, and recognizing when sediment is leaving a construction site.



New Stream Assignments

Oklahoma County

Malcom at Walnut Creek.

Blaine County

Ruby (right) and her sister, Callie (left) at Tributary to Bitter Creek



Payne County

Ili and Hayley at Feather Creek.

Oklahoma County

Lauren at Coffee Creek



Oklahoma County

Katelynn at Bluff Creek

Cleveland County

Sara at Chouteau Creek



Shaley, Brookhaven Creek
Cleveland County





Coal Creek, Morris Park



Crow Creek, Zink Park



Nickel Creek, 91st Street

Winter Benthic Macroinvertebrate Collections are Taking Place

January 1—March 15 marks the winter season for collecting stream bugs. Like fish, the aquatic invertebrates living in the water have known “tolerance” values, so the community revealed through the collections makes an important statement about stream’s condition. HOWEVER—every Blue Thumb stream receives bug collections in winter and summer, so the best indicator of how the stream is doing, based on the bugs, is to look at the results of the collections over time. The above streams are all in Tulsa County.



Penny Cindy Candice



Julie Brandee Angela



Corey Rec Patrick



Na

The Green Country Watershed Coalition held their first event of 2025 at Chandler Park on January 16. A second event will be held later in the month at Glenpool. The goal is to bring together both Blue Thumb volunteers and citizens to make plans for educational events within the Blue Thumb monitored watersheds. Great things are happening for the streams of Oklahoma!

Blue Thumb & COSWA

Blue Thumb helped out the Central Oklahoma Stormwater Alliance by staffing their exhibit at the Greater OKC Home and Garden Show for a few hours. Thousands of people visit this event annually.



Just over 80% of the Blue Thumb team participated in an exciting “visioning” effort to consider the very best way(s) that Blue Thumb staff and volunteers can continue to protect Oklahoma’s streams on January 9!



**OKLAHOMA CONSERVATION COMMISSION
OFFICE OF GEOGRAPHIC INFORMATION & TECHNICAL SERVICES DIVISION
MONTHLY SUMMARY**

Mike Sharp, State Geographic Information Coordinator & Director
December 2024 & January 2025

OGI & TS Activity

- Worked on various hardware and software support issues for OCC non-OMES computer systems.
- Followed up on and provided assistance regarding OMES helpdesk tickets submitted by OCC and District staff.
- Routine server, software and anti-virus and anti-spam maintenance on OGI computer systems.
- Provided support on various office IT issues.
- Provided support on various conservation district IT issues.

Geographic Information System (GIS) Activity

- Provided GIS services to Land Management, WQ, District Services, Conservation Programs, and Administration.

Office of Geographic Information/State Geographic Information Council

- Worked on OKMaps servers, software and data.
- Compiled parcel data for statewide parcel data layer.
- Worked on NG911 IT systems configuration and backup.
- Provided support to OKMaps users.
- Provided GIS support to OCC Watershed Dam Easement Initiative
- Ongoing GIS data management
- Worked on Non-Coal Inventory.
- Worked on IT issues concerning OMES.
- Worked on 911 Grants
- Worked with 911 Management Authority preparing PSAP maps.
- Submitted 2025 NG911 Training Grant Application to 911 Management Authority.
- Worked on Red Cedar identification in Cimarron and North & South Canadian Rivers Watersheds.
- Worked with 5-member team to evaluate RFP proposals from seven vendors for the statewide aerial photography project.
- OMES awarded Aerial Photography contract to Bowman Consulting Group for a total of \$1,491,500. The contract will deliver statewide, leaf-off, natural and infrared color photography at a ground resolution of 15 cm (6 in). Their subsidiary, Surdex Corporation, will be the ones actually managing the aerial photography project.
- Prepared minutes and agenda for February GI Council meeting.
- Attended 911 Management Authority meeting.
- Began preparations for GIS Day at the Capitol 2025, March 5.
- Prepared PSAP maps for 911 Management Authority
- Began testing new GIS 911 Toolkit that was rewritten for ArcPro
- Worked with Surdex staff to kickoff the aerial photography project, Aerial2025.

Land Management Division Report

February 3, 2025

DIVISION ADMINISTRATION

- Advanced state-wide non-coal AML inventory
- Prepared OCC meeting packet financial report
- Updated claims database
- Submitted pcard reports
- Code pcard transactions
- Update GIS webpage
- Staff participated in webinar trainings
- Statewide Non-Coal AML database management
- Budget & Financial Management: Budget management & reporting
- Personnel Management: Reported time; approved time; assigned tasks & directed staff
- Equipment Management: Submitted vehicle logs; updated & maintained equipment inventory;
- Operations Management: File management; monitored flow of operations, target dates and deadlines
- Prepared & submitted OCC Activity Report
- Participated in OCC Management meetings
- Participated in Communication Committee Meeting
- Work with Conservation Districts on agreements for Unpaved Roads, Conservation Planners, and Cedar Eradication Technicians
- Assisted district staff with program information
- Review and update OCC equipment inventory
- Update division calendar for program dates
- Attended multiple teams training sessions
- Processed claims from CDs from various programs
- Updated agreement database
- Staff attended area meetings around the state
- Attended FY26 house budget hearing
- Onboarding of new staff
- Staff attended Erosion and Sediment Control Inspector course in Norman
- Staff attended Ranch Conversations in Woodward and Fairview
- LMD staff meeting January 28th in OKC

PROGRAM MANAGEMENT

Unpaved Roads Program:

- Schedule of trainings
 - Ponca City January 29th
 - Omega February 12th
 - Sallisaw March 5th
 - Burns Flat – March 19th

- Visited for funding
 - Noble County
 - Adair County D1
 - Muskogee County D3
 - Pontotoc County D1
 - Town of Arnett

- Trainings completed
 - Duncan – 40 in attendance
 - Wayne – 38 in attendance
 - Arnett – 29in attendance

- Grants awarded to counties in FY25
 - Pontotoc County D2 \$75,000.00
 - Logan County D3 \$75,000.00
 - Alfalfa County D2 \$75,000.00
 - Custer County D1 \$75,000.00
 - Ottawa County D1 \$75,000.00
 - LeFlore County D1 \$75,000.00

- Spiro Lake Unpaved Roads (Pilot Project)
 - Project completed 1-16-2025, photos included

Terry Peach North Canadian Watershed Restoration Program:

- Brush Free Zone Establishment ongoing:
 - Northwest Baptist Campground, Vici
 - Stillwater S Main Street
 - Vici area
 - Konawa
 - Okemah, EZ Mart
 - Wild Goose Acres, Watonga

- Brush Free Zone Establishment completed:
 - Canton Trailer Park
 - Boiling Springs Community
 - N. of Canton WMA
 - NW side of Canton
 - Hanks Trail, Woodward
 - Watonga near ODOT office
 - Geary
 - CF Industries Woodward
 - Sharon SW
 - Groneyville, Major County

- Staff conducted maintenance on equipment and accessories

- Staff in Woods and Woodward completed Class A CDL permit requirements, will take driving course February 10-13

- Fighting Fire with Fire training
 - January 31st, Stillwater
 - 101 registered as of 1/22
- Upcoming training locations
 - Okemah, Konawa, Ada, Enid, Freedom
- Prescribed Fire sign up ongoing
 - Reviewing applications for funding
 - 1,234 acres, \$17,883.40 in payments
- Watershed Study Implementation
 - Bookout Cedar Removal
 - Completed 12/3/2024
 - Custar/Lucas/Parsons Removal
 - 194 acres, 1800 LF Fence
 - Awarded to Phoenix Diversified
 - Contract amount \$197,681.12
 - Work initiated 01/17/2025
 - Monitoring equipment installation scheduled for end of February
- New Cedar Eradication Technicians
 - Jarrod Tugman – Garfield County CD, Enid
 - Braxton Styles – Woods County CD, Freedom
 - Kaleb Kimbro – Woodward County CD, Woodward
- CET position announcements for McClain County and Payne County open

Land Restoration:

- Gilbreath Copper Mine (Jackson County)
 - Project is 33% complete on funds 43% on time
 - on schedule
 - Funds paid to date: \$787,335.51
- Howerton Tar Creek Project (Ottawa County)
 - Construction phase completed on project, will plan permanent vegetation in early spring due to drought conditions
- Meeting with landowners to review open shafts for restoration
- Conducting field visits on new restoration projects

State Wide Non-Coal Inventory

- Updated AML Non-coal Inventory progress worksheet and map
- Inventory Initiated
 - Garvin CD
- Inventory Completed
 - Johnston County CD
 - Grady County CD

Conservation and Nutrient Management Planning:

- Staff attended board meetings at Delaware, Deer Creek CD, Ellis, Haskell, Latimer, LeFlore,
- Conducted field visits for State Cost-Share/EQIP in multiple counties for contract signatures and practice certification with NRCS
- Planners assisted CDs within their teams with State C/S landowner visits and practice certifications
- Staff assisted with drought program implementation and certifications
- New Conservation Planners
 - Area 2 – Anna Fernow, Pauls Valley, Garvin CD
 - Area 4 – Bullit Farris, Weatherford, Deer Creek CD
- Nutrient Management Planning
 - 21 plans requested total as of 01/21/2025
 - 14 plans completed and approved by ODAFF
 - 3 plans have not received grower information for planning purposes
- Staff attended/completed trainings
 - AgLearn CP courses
 - NRCS HEL Soils
 - Rangeland and Wildlife Planning
 - Climate Smart Program



**OKLAHOMA CONSERVATION COMMISSION
DISTRICT SERVICES STAFF
SUMMARY OF ACTIVITIES FOR DECEMBER 2024 & JANUARY 2025
Monday, February 3, 2025**

Division Director, Clancy Green

- Provided new month district services update to all districts
- Discussed district statuses, updates, and concerns with ADCs; provided guidance and assistance as needed
- Discussed district staffing/operational concerns with Trey, Lisa, Janet, district boards
- Assisted with offboard processes for outgoing employees and onboarding processes for incoming employees; generated COBs as needed
- Discussed producer issues/USDA bar process and district involvement/procedures for
- Reviewed and discussed Tulsa concerns with leadership; attended board meeting to discuss issues and solutions with board members and staff
- Discussed with Trampas and reviewed information on well stress testing requirement that may impact cost-share
- Discussed DIG program with funded districts, received/reviewed first progress reports, followed up with Pittsburg CCD regarding their proposal
- Worked with Janet and Stephanie to draft district correspondence and guidance for a variety of concerns and issues
- Discussed one-time pay/quarterly pay calculations, 6B form completion, and other related matters with District Services team
- Assisted Land Management with new employee onboarding, staffing location considerations, etc.
- Entered 2025 benefit elections, generate 2025 COBs for district employees, provide guidance & COBs to districts for January 2025 payroll and preclaims
- Communicated with districts regarding potential government shutdown in December
- Prepared and presented End of Year Tax Filing teams training sessions, drafted and emailed W-2 and 1099 instructions to districts, tested IRIS system; assisted multiple districts with tax filing issues, 941 corrections, and questions
- Completed district employee wage lookback at OPERS request; completed OPERS exception reports
- Contacted potential Teams Training presenters for 2025 sessions/topics
- Reviewed OACD Employee of the Year nominations; provided input on selection
- Reviewed telework executive order; discussed concerns with staff & provided input to leadership
- Reviewed P-Card procedures, requested clarification from Jeannie on some on items
- Attended
 - December Commission meeting
 - OACD Partnership Luncheon
 - 5 Voices Training with District Services Team
 - December full staff meeting
 - Cimarron CCD board meeting
 - Texas CCD board meeting
 - State Surplus CPO webinar
 - Open Meeting/Open Records seminar
 - OACD State Meeting planning meeting
 - Teams Training – Taxes

- Tulsa CCD board meeting
- Senate FY26 Budget Hearing
- OMES district employee onboarding Teams meeting
- Safety Committee meeting
- OMES Deferred Maintenance project meeting
- January Special Commission meeting
- Septic Remediation Program meeting
- House FY26 Budget Hearing
- Building Construction/Telework Executive Order meeting
- NASCA webinar – Engaging with State Legislators
- OMES CP Listens webinar – Information Systems
- “Ranch Conversation” meeting, Fairview, OK (Major County)
- NASCA District Relevancy Task Force meeting
- Understanding District Employees meeting w/ OMES
- NRCS Share Employee update call
- Principal Staff meeting

Administrative Programs Officer, Brandon Welborn

- Completed P-Card purchases for the division and required reporting
- Ran preclaim tracking reports; worked with districts to reach completion
- Assisted districts with questions regarding director appointments and elections; maintained director database & district directory
- Made travel arrangements for ADCs, as needed
- Worked with A&R Committee co-chair to facilitate monthly committee meetings
- Received and tracked FY24 audit and compilation items
- Attended
 - December Commission meeting
 - OACD Partnership Luncheon
 - 5 Voices Training with District Services Team
 - December full staff meeting
 - A&R Committee meetings
 - Deer Creek CD Open House
 - Open Records/Open Meetings seminar
 - District Services meetings
 - Teams Trainings - Taxes
 - January Special Commission meeting
 - WorkQuest FAQ webinar
 - OACD State Meeting planning meeting

Area 1 District Coordinator, Lacie Landers

- Offered limited assistance regarding EDAP; reviewed EDAP guidelines and information
- Assisted Land Management with onboarding of CETs
- Worked on a variety of form templates and instructional guidance drafts
- Set-up Area 1 Teams chat group
- Attended
 - 5 Voices Training with District Services Team
 - December full staff meeting
 - “Ranch Conversation” meeting, Woodward, OK
 - Ellis CCD board meetings

- Woodward CCD board meeting
- Teams Training - Taxes
- District Updates
 - Beaver CCD – assisted with IRS letter
 - Cimarron CCD – provided limited technical support for email issues, discussed file naming conventions
 - Dewey CCD – visited office, provided Excel training and assistance with tax filing, provided limited technical assistance for shared technician
 - East Canadian CCD – assisted with 941 corrections and tax filings, reviewed how to access voter registration portal to verify registration status of director(s)
 - Ellis CCD – assisted with office cleaning due to janitor’s absence, discussed education events with Jack
 - Garfield CCD – clarified leave accrual/usage rules
 - Kingfisher CCD – worked with district manager on IRIS template use, uploading, possibilities for drafting guidance/instructions
 - Texas CCD – discussed local work group meeting, assisted with tax filing issues
 - Woods CCD – provided Excel training, visited office, provided limited technical assistance with leased printer
 - Woodward CCD – visited office, assisted with QBs journal entries, sourcing pond cleanout photos

Area 2 District Coordinator, Tammy Curry

- Completed paperwork for damage to state vehicle (back window)
- Attended
 - 5 Voices Training with District Services Team
 - December full staff meeting
 - Teams Training – Taxes
 - District Services meetings
 - Murray CCD board meetings
 - Garvin CD board meetings
 - McClain CCD board meetings
 - Oklahoma CCD board meetings
- District Updates
 - Garvin CD – prepared for and facilitated December & January board meetings, reconciled financial statements and tax items, assisting in interim until new district manager is hired, assisted with hiring process, cost-share program, completed 2024 tax filings, assisted with onboarding of Area 2 Planner
 - McClain CCD – continued training of new district manager
 - Oklahoma CCD – prepared for and facilitated December board meeting, assisted in interim until the new district manager was hired, onboarded new district manager, training of new district manager, assisted with taxes and payroll

Area 3 District Coordinator, Rhonda Bowman

- Field visit to TJ Love’s grazing demo farm
- Assisted districts with calculations for Climate Smart and/or CARES agreement payments
- Attended
 - Wagoner CCD Fall Outreach event
 - 5 Voices Training with District Services Team

- December full staff meeting
- Teams Training – Taxes
- District Services meetings
- Wagoner CCD Local Work Group meeting
- Wagoner CCD board meetings
- Craig CCD board meetings
- Delaware CCD board meetings
- District Updates
 - Craig CCD – continued training with new district manager; assisted with taxes and payroll; assisting with closing out QuickBooks use
 - Delaware CCD – continued training with new district manager, assisted with taxes and payroll
 - Nowata CCD – assisted with onboarding of new district manager, assisted Caney Valley District Manager Patty Underhill with training as needed/requested
 - Wagoner CCD – assisted with Fall Outreach event, assisted with taxes and payroll

Area 4 District Coordinator, Amy Weathers

- Reviewed draft tax filing instructions
- Attended
 - 5 Voices Training with District Services Team
 - December full staff meeting
 - Teams Training – Taxes
 - District Services meetings
 - North Caddo board meetings
 - Deer Creek CCD board meetings
 - Deer Creek CCD Open House event
 - Tillman CCD board meeting
 - Harmon CCD board meeting
 - Custer CCD board meeting
- District Updates:
 - Comanche CCD – assisted employee with required SEAT training completion
 - Deer Creek CCD – assisted with onboarding of new Area IV Planner, payroll and quarterly taxes
 - Jackson CCD – visited office
 - Tillman CCD – continued training of new district manager, assisted board with employee evaluation processes, assisted with cost-share programs
 - Washita CCD – visited office

Area 5 District Coordinator, Lisa Grey

- Assisted districts with calculations for Climate Smart and/or CARES agreement payments
- Assisted with Ouachita RC&D spring youth contests/grants
- Attended
 - 5 Voices Training with District Services Team
 - December full staff meeting
 - Teams Training – Taxes
 - District Services meetings
 - LeFlore CCD board meetings
 - Pushmataha CD board meetings

- Kiamichi CD board meetings
- OACD Grow More Training
- Johnston CCD board meeting
- KEDDO meeting
- District Updates
 - Atoka CCD – assisted with tax filings, including 1099/IRIS issues
 - Haskell CCD – assisted with correspondence and letterhead drafting, bond questions
 - Johnston CCD – continued training of new district manager, assisted with claims, payroll, and taxes
 - Kiamichi CD – visited office multiple times, assisted with minute corrections, submission of deliverables, and claims
 - LeFlore CCD – continued training of new district manager, assisted with board meeting preparation, Ag in Classroom w/ OSU extension, watershed training and report uploads, planning for Ag Trade Show
 - Pushmataha – visited office multiple times, assisted with minute corrections, submission of deliverables, and claims

General Administration

- Provided district assistance as needed and requested; assisted multiple districts with a variety of procedural and operational issues and questions
- Processed preclaims and claims; filed paperwork as needed
- Updated district directory, district employees team w/ new employees
- Updated website as needed/requested
- Processed mail as needed/requested
- Ran OPERS and Longevity reports, checked longevity payments and annual leave balances, verified personnel action forms in database
- Core queries/reports as needed/requested
- Processed director appointments/mailed documents
- Reviewed payroll and preclaim updates for districts
- Posted district vacancies to OCC website and Indeed; responded to Indeed inquires
- Reviewed P-Card reports and packets
- Provided new hire information to employees and HR as needed
- Reviewed vehicle logs, processed and prepared monthly reports
- Reviewed, filed/uploaded, and tracked items as needed
- Reviewed/revised district handbook as needed
- Reviewed minutes and provided feedback for improvements going forward

New District Hires

- Braxton Styles, Woods CCD Cedar Eradication Technician, January 13
- Kaleb Kimbro, Woodward CCD Cedar Eradication Technician, January 13
- Anna Fernow, Area 2 Conservation Planner, Garvin CD, January 21

Current District Vacancies

- Garvin CD, District Manager
- 2 Cedar Tech positions
 - McClain CCD
 - Payne CCD



MARSHALL COUNTY CONSERVATION DISTRICT

800 CEDAR DRIVE MADILL, OK 73446
580-795-3148

[\[marshallccd@conservation.ok.gov\]](mailto:marshallccd@conservation.ok.gov)

<https://www.facebook.com/Marshall-Co-Conservation-District-of-Oklahoma>

July 1, 2023-June 30, 2024

INSIDE THIS ISSUE

- About Us
- Directors
- District Staff
- NRCS Partners
- District Programs
- District Community Involvement
- Future Events

Mission Statement:

To protect, conserve and restore soil health, water quality, air quality, and the natural habitat for wildlife by coordinating assistance from available sources to implement farm, ranch, and forestland conservation practices in Marshall County.

About Us

Marshall County Conservation District

The Marshall County Conservation District is a local subdivision of state government. The district was formed in 1939 to ensure local people are involved in conservation activities. The conservation district is composed of a board of five conservation district directors; three elected and two appointed, who governs the conservation district.

We provide assistance to our Marshall Co. residence through voluntary programs that enable Oklahomans to protect, conserve and restore Oklahoma's renewable natural resources. Our goal is to provide services to land users in protecting and conserving natural resources and to provide a link to state and federal conservation agencies and programs.

The board of directors submits this annual report to inform the public of this past year's conservation accomplishments and encourage all citizens to become familiar with the activities of the Marshall County Conservation District. We invite everyone to visit our office and get acquainted with our staff. We also invite people to attend our monthly board meetings held on the second Thursday of each month at 6:00 p.m. located at 800 Cedar Dr. Madill, OK.



Directors



Tony Hawkins –Chairman of the board.

Tony has been on the board since 2000. Tony and his wife Angie have four children Takara, Lakesha, Tristin, Trace, and two grandchildren, Henley Grace, and Molly Ann. Tony is a local Farmer, Rancher and has recently retired from the United States Postal Service as a rural route carrier. Tony enjoys being outside working, and spending time with his family. Tony hopes to educate and develop younger generation of landowners of the importance of soil health and water conservation.



Richard Moore- Vice-Chairman. Richard has been a member since December 2021, and recently voted to be vice-chairman for the Marshall County Conservation District Board. Richard was born and raised in the Linn Community east of Madill on the family farm (4th generation), where he currently helps manage the farm and raise Angus cattle. Richard is married to Cristen Moore and has two children Britton Moore and Clayton Moore. Richard graduated Madill High School and went on to Murray State College and Oklahoma State College and graduated with a degree in Agriculture Education. Richard spent 15 years working for Earth Energy, then went on to work for Heating and Air Company that specialized in geothermal heating and cooling, for 14 years and now continues to work part-time in the HVAC Industry. Richard is proud to be on the Marshall County Conservation Board of Directors and is looking forward to working with the other members and citizens of Marshall County to maintain and build a strong conservation district.



Elected Seat 1: Austin Reimer- Treasurer. Austin has been a member since July 2021. Austin and his wife Amanda live in Oakland, OK. They have a beautiful daughter who gained her heavenly wings named Abilene Reimer and later having a handsome son named Anson Reimer. Austin is the proud owner of Acre Ag, Custom AG & Right-of-Way Applications. Austin plans to engage and raise awareness within the county regarding our programs and opportunities Marshall County Conservation has to offer for landowners.



Elected Seat 3: Jay Porter- member; has been with the board since May 2021. Jay is married to Shanna Porter, and they have two children Chelsea and Jaelen. Mr. Porter has lived in Marshall County all his life. Jay is a HVAC technician and a full-time farmer and rancher. His goal for Marshall County Conservation is to help producers and ranchers to improve their land for conservation needs.

Elected Seat 2: available- member

District Staff



Misty McClure; District Manager. Misty has lived in Madill, OK most of her life except for the 7 years she lived in Stillwater, OK. Misty is married to John McClure and have one daughter: Chloe. Misty is involved in the Madill Soccer Club and was voted as the club president in 2023.

Since joining the Marshall County Conservation team in March 2021, Misty has vowed to be more involved in the community to strengthen the relationships between the public and the district by creating new out-reach programs, providing educational and hands on projects to educate our youth, and assisting with conservation practice programs the district already has in place for Marshall County residents.

John Rago; Soil Technician/Equipment Manager. John is from Salina, Kansas living in Madill, Oklahoma for the past 15 years. John became a shared employee between the Marshall County Conservation and NRCS in June 2022, to help service the agricultural industry in the community. John is married to Kathy Rago and is a small-time hay producer with two rescue horses, and two adopted Mustangs.

John is a 4-H volunteer, and an active member of the Madill Round Up Club. John's goals for Marshall County Conservation are to provide operational rental equipment for the local landowners who need help maintaining, protecting, and restoring our natural resources in Marshall County.



NRCS Partners



Valerie Hannon; NRCS District Conservationist Team 20. Valerie and spouse David have three children: Amanda, Kristen, and Jacob. Serving the public through NRCS her entire career, her journeys began in 1989 as a summer student while obtaining an Agriculture Education degree from West Virginia University.

In 2011 Valerie and her family came to Durant, Oklahoma from West Virginia to experience agriculture in a different setting, and calling Soper, Oklahoma home. Valerie's goals for Marshall County Conservation are to bring the farmers and ranchers of Marshall County together as an agricultural community, embracing the changes Marshall County to bring them together through agricultural and conservation stewardship.



Matthew Carter; NRCS Soil Conservation Technician. Matt has three children: Cameron, Katie, and Kylee. From Stonewall, Oklahoma, Matt now resides in Ada, Oklahoma, and hired in 2020 to serve Johnston and Marshall counties for the implementation of total resource management system plans, aid in conservation planning. Matt is responsible for surveying, staking, information gathering, designing, engineering plan preparation, and construction inspection, as well as providing training to NRCS and Soil Water and Conservation District personnel in these areas.

Marshall Co.

Conservation District Programs

Cost-Share Program

The Cost-Share Program provides financial assistance to landowners to apply soil and water conservation practices. The purpose of the program is to help improve water quality and control soil erosion in the state. Conservation districts administer the program to meet their local needs.

The Conservation District Board obtains input from citizens to determine which conservation practices will be included in the program each year. On March 18, 2024 the Board of Directors for Marshall County Conservation District voted on six Cost -Share practices: Brush Management 314, Pond 378, Nutrient Management 590, Herbaceous Weed Control 315, Fencing 382, and Livestock Pipeline 516. Due to limited funds, applications were ranked according to an established priority needs system. For the Cost-Share Program Year 2026, the district received \$47,000.00 for the program, which will fund six districts obligated contracts. Leaving us with 17 alternative contracts allowing the district to apply for more funding in September for the alternative contracts if approved.



Rental Equipment Program

The Marshall County Conservation District has equipment to assist you as a district cooperators, to apply conservation practices to your land. Rental fees have been held to a minimum to repair and replace equipment as the need arises.

You are expected to use the equipment, while in your custody, and make it available to the next in line.

Scheduling must be done entirely by the District Office---do not loan to neighbors without them first clearing with the office.

Care must be taken in the use of this equipment or obviously we will all be deprived of its use. Grease it and don't abuse it. **The District Board will not allow planting with district equipment in edge rock or stumps.**

Undue delay in notifying the office of completion or keeping equipment beyond a reasonable time will result in additional charge.

Gopher Plow	\$60.00 Per Day
100 Gallon Slide In Pasture Sprayer.....	\$60.00 Per Day
3 Point Broadcast Spreader	\$60.00 Per Day
Tractor, Loader, and Operator.....	\$75.00 Per Hour
Chipper w/ Operator (4 hours a day).....	\$100.00 per 4 hours a day
Tiller w/ Operator (4 hours a day).....	\$100.00 per 4 hours a day
3 Row Sprig Machine.....	\$30.00 Per Acre.....60.00 Per Acre Double Pass
No Till Drill.....	\$20.00 Per Acre, Minium Fee of \$200.00




Educational Programs

Marshall County Conservation District provides several educational programs such as conservation outdoor classrooms, soil health education, and Earth Day education to the youth and public of Marshall County. We teach many categories of soil education, water cycle, importance of pollinators, water shed, gardening, carbon foot printing and plus many other conservation practices. Due to testing conflict our outdoor classroom it was cancelled until October 2024.

Marshall County Free Fair

Who doesn't love the County Fair? On September 7-9, 2023, Marshall County Conservation took part in educating our youth by spreading awareness about soil health. Misty educated youth and adults on dirt vs soil. We had 3 samples for display. Dirt, severely dried soil and healthy composted soil. Everyone was able to learn about the difference and the importance of healthy soil and even got to see some of our friendly organisms that make the soil healthy. The district also provided a free coloring book with crayons and a little hand puppet for the theme "Hands in Hand for Soil Health". There was approximately 800 students, teachers and residents.



Earth Day Fun Packs

Marshall County Conservation donated 500 educational packets to the Madill Elementary 2nd and 3rd grade students that included, conservation coloring books, wildflower seeds, and a booklet on how to bring “Conservation to Your Own Backyard and School Yard” and “Bee a Friend to Pollinators”.



Annual Tree Sale Program

Tree Sales 2024

February 2023- March 2023, The Marshall County Conservation District hosted its 2nd Annual Tree Sales for its residence to be able to continue to plant a variety of trees to restore natural resources in Marshall County. It was a success, with over 750 trees and 85 wildflower plants purchased. There was approximately \$7,500.00 in total sold. We had 6 huge boxes delivered and 20 pots and the 6 long boxes full of tree orders.



Yard by Yard Program

Marshall County Yard by Yard

February 2022 Marshall County Conservation District joined forces with the Yard-by-Yard Program to spread awareness regarding our natural resources within the county and how residence and help restore those resources by practicing yard by yard's guideline for a pesticide and herbicide free environment for our wildlife, while keeping our soil in healthier conditions to prevent run off and erosion with contamination. For more information on the Yard-by-Yard Program, call our office or by web:

<https://www.okconservation.org/yardbyyard>



To help get this movement going, Marshall County purchased a tiller and chipper to help those interested in the Yard-by-Yard program. During the month of June 2024, we gave away 250 pamphlets, wildflower seeds, and qualification lists to those who were interested at the National Sand Bass Festival and have partnered with the local garden club to help get our residents interested.



District Community Involvement

Christmas Parade 2023

Who doesn't like to have a little fun with the community, On December 2, 2023, the Marshall County Conservation District staff participated in the Madill Annual Christmas parade. The theme was a Dr. Seuss Character. Misty McClure, District Manager, built and designed the infamous Lorax and his trees.



Community Assists and Sponsorship 2023

The Marshall County Conservation District Staff love to be involved in the community. Before the spring season of the Madill Soccer Club games, John Rago assisted with the transfer and placement of a small concession stand to the Madill Soccer Field playing fields. The district is also proud sponsors of several community sports groups like the Madill Soccer Club and the Madill Round Up Club.



District Recycling Program

The Marshall County Conservation District is trying to think outside the box to help with conservation by partnering with the Choctaw Nation to provide Marshall County residents a recycling bin for cardboard, paper, plastics, and tins to minimize them going to the landfills causing farther carbon foot printing on our planet.



National Sand Bass Festival 2024

The National Sand Bass is always a hit with the town locals and those far away who come to see the new booths, entertainment, and the infamous carnival foods. This year we were able to set up an informational booth. We handed out over 700 pieces of information regarding the district, its practices, and programs we offer, along with hats, notepads, water cycle bracelets, wildflower seeds, coloring books with crayons, and pens. We offered a free pollinator friendly drawing that included an adult raised bed garden with accessories, pollinator wildflower seeds, hummingbird feeder, hummingbird food and a little garden gnome.



Future Events

- September 2024- Fall Tree Sales, County fair, quarterly newsletter, OACD Youth Poster contest
- October 2024- Conservation Day Youth Outdoor Classroom
- December 2024- Quarterly newsletter, Christmas Parade (float)
- February 2025- Spring Tree sales
- March 2025- Quarterly newsletter, Soil Health Education Field Day, and Locally Led Cost-Share Program
- April 2025- Earth Day Packets to all elementary students in Marshall County
- April 2025- Composting Class and Yard-by-Yard Program
- June 2025- Conservation literature booth at our local National Sand Bass Festival and Quarterly Newsletter.

**Office
Hours:
Monday - Friday
8:00AM- 4:30PM**

OKLAHOMA CONSERVATION COMMISSION
CONSERVATION PROGRAMS DIVISION
Tammy Sawatzky, Director
February 3, 2025

Administration – Tammy Sawatzky

- Reconciled O&M and rehab financial records.
- NRCS agreement management for watershed activities and remedial repairs.
- Attended PDM meeting with NRCS staff, November 21, December 18, and January 15.
- Attended Commission Meeting, December 2.
- Attended meeting to discuss changes to OKIE811 ticket response process, December 2 and January 8.
- Attended meeting to discuss Commission statutory funds, December 3.
- Attended Commission full staff meeting, December 4.
- Attended CPD staff and watershed aide meeting, December 17.
- Attended Sequoyah County CD board meeting to discuss the need for a watershed aide stationed in eastern Oklahoma to assist multiple counties with watershed dam O&M, January 14.
- Attended meeting to discuss the needed rehabilitation land rights needed for Boiling Springs 1, January 15.
- Attended meeting with OMES to discuss the impact building renovations will have on office staff, January 16.
- Attended Commission special meeting, January 16.
- Prepared and submitted several NRCS agreement no cost time extension.
- Took delivery of 5 new watershed trucks and transported them to vendor for bed, winch, and toolbox installation.
- Participated in Roles and Responsibilities in the USDA NRCS Watershed Program Partnership webinar presented by the National Watershed Coalition, January 15.

Watershed Dam Operation & Maintenance – George Moore, Johnny Pelley, Kyle McGregor

- Consultation and assistance provided to conservation districts:
 - Custer County- Barnitz 17, 30, 54, and Butler Laterals 5
 - Harmon County – Turkey 9
 - Konawa County- Inspections
 - Johnston County- Mill 17
 - Washita County
- Attended Conservation District Board of Director meetings: (4)
 - Konawa County - 12/5 Pelley
 - Custer County – 12/11 Moore
 - Tillman County – 12/11 Moore
 - Murray County - 1/7 McGregor
- Answered and advised OKIE811 tickets/emergency response calls in designated districts.
- Took delivery of 5 new watershed trucks and transported them to vendor for bed, winch, and toolbox installation.
- Oversight of CPD fleet equipment maintenance.
- Attended CPD staff meeting, November 19.
- Attended OCC full staff meeting, December 4.
- Attended OKIE Design Ticket project meeting, January 8.
- Attended Commission meetings, December 2.

Administrative Programs – Paige Porter

- 2024 Watershed Inspections recorded (66 Districts). Submission deadline December 31, 2024. Inspections from 10 Districts are outstanding as of this report:

Alfalfa County	Cherokee County	Creek County	Delaware County
Jefferson County	Johnston County	Kay County	LeFlore County
Pawnee County	Sequoyah County		
- Created 2025 updates to division documents, incorporating new watershed technician, K. McGregor.
- Continued OKIE811 membership verification, per district POC submissions.
- Received & reconciled CPD vehicle/equipment logs for fleet report and Comdata invoicing.
- Reviewed and approved November- December Comdata invoices and tasking.
- Paid November, December, January utility services bills, Clinton, Pauls Valley watershed shops.
- Reconciled and submitted CPD P-card activity for November & December.
- Compiled and prepared November-January CPD division report for February Commission report.
- Administered end phase payments of Chickasha watershed shop build.
- Facilitated CPD, staff and DMT purchasing.
- Collaborated with W. Sharp & M. Manuel on CPD DMT holiday meeting planning, December 17.
- Arranged watershed staff and DMT travel to Weatherford.
- Worked on final document submission for Grady Watershed Shop build.
- Began onboarding of 5 new vehicles to inventory and deployment to the field.
- Signed off on CPD purchases for December and January.
- Created and submitted CPD fleet reports, December & January 6.
- Attended CPD staff meeting, November 19.
- Planned and led OKIE811 Design Ticket meetings, November 19 and December 2.
- Attended OCC Commission meeting, December 2.
- Attended OCC Full Staff meeting, December 4.
- Attended CPD & Dam Maintenance Team holiday meeting, December 17.
- Met with Washita County CD Watershed Aide T. White for onboarding processes, December 27.
- Met with T. Sawatzky January 9 and 13.

Geographic Information Systems Projects – Wendie Sharp

- Created map for assessing wind farm encroachment near Upper Black Bear 9 and Lower Red Rock 21 in Noble County for J. Stewart.
- Created OKIE811 easements plat for Uncle John 7. Requested by B. Martin/East Canadian CCD.
- Worked on easement plat for Upper Black Bear 61A. Requested by J. Billingsley/Noble CCD.
- Collaborated with P. Porter on protocol and workflow development for OKIE811 Design Ticket project. Meetings on 11/20, 11/25, 11/26, 12/9, 12/16, 12/18, 1/6, 1/7, 1/8.
- Updated Watershed Technician Service Area map for T. Sawatzky, January 15.
- Continued project management of Easement Mapping Initiative for watershed flood control structures & flood pools.
- Visited Tulsa CCD with J. Stewart and T. Hathcock to setup workstation for S. Acquario, November 18.
- Established communication with OMES and L. Knauf in MS Power Automate licensing for agency consultants.
- Configured and deployed 8 laptops to Land Management district Cedar Technicians.

- Managed Technical Services tasks of distribution, set up and troubleshooting laptop deployment for multiple OCC divisions.
- Attended CPD staff meeting, November 19.
- Attended OKIE811 Design Ticket meetings, November 19, December 2.
- Attended Awards and Recognition Committee meeting, November 21.
- Attended OCC Commission meeting, December 2.
- Attended OCC Full Staff meeting, December 4.
- Attended CPD & Dam Maintenance Team Holiday party, December 17.
- Attended online supervisor trainings: [OMES-SLS] The Science and Power of Hope; Manager Topics: Essential Leadership Skills; [OMES-SLS] 5 Voices Series, December 26.
- Participated in Caston Mountain 1 and 2 ingress/egress access road easement discussion with T. Hathcock, J. Stewart and S. Acquario, January 8.
- Attended Zoom meeting NASCA South Central Region Call, January 14.
- Attended Zoom meeting NWC Roles and Responsibilities in the USDA NRCS Watershed Program Partnership, January 15.

Geographic Information Systems Projects – T J Hathcock

- Continued QAQC of watershed easement data. Completed QAQC on 763 easement records linked to 193 watershed dam projects (11 Districts)

Coal County CD	Dewey County CD	Grady County CD	Garvin CD
Hughes County CD	Johnston County CD	Kiowa County CD	Logan County CD
Upper Washita CD	East Canadian Co CD	North Fork of Red River CD	
- Created easement maps for J. Stewart (2 sites): Washington Creek 2, Wildhorse Creek 58
- Created legal description of access road for easement agreement, Caston Mountain 1 and 2 for J. Stewart.
- Created budget hearing maps for T. Lam:
 - Map of Emergency Drought practices by district.
 - Map of funded/unfunded potential watershed dam repair projects.
- Mapped elevation contours for all watershed dams located Canadian and Kingfisher counties covering 3 districts in response to OKIE ticket (24 sites).

Central North Canadian River CD	East Canadian County CD	Kingfisher County CD
---------------------------------	-------------------------	----------------------
- Worked on creating a script in GlobalMapper to allow for batch mapping multiple elevation contours at once for use mapping dam flood pools.
- Updated Investigative Services (ODAFF) map with R. Stevens and P. Blake.
- Assisted W. Sharp in computer workspace setup for new legal counsel in Tulsa district office.
- Attended CPD Staff Meeting, November 19.
- Attended OCC Commission Meeting, December 2.
- Attended OCC Full Staff Meeting, December 4.

Administrative Assistant – Moriah Manuel

- Worked on safety PowerPoints.
- Attended Awards and Recognition Committee meetings, November 20 and December 19.
- Attended Commission Meetings, December 2 and January 16.
- CPD DMT holiday meeting planning, December 2 and December 9.

- Worked on getting up to date information for the Emergency Drought Committee.
- Attended full staff meeting at Express Clydesdale Ranch, December 4.
- Attended Deer Creek Conservation District open house, December 10.
- Attended CPD DMT holiday meeting, December 17.
- Participated in Districts Monthly Training on Taxes, January 14.
- Attended Safety Committee Meeting, January 15.
- Webinar: Roles and Responsibilities in the USDA NRCS Watershed Program Partnership, January 15.
- Reviewed the Dam Maintenance Team project requests with T. Goode.

Program Year 26

96 participants received cost-share payments totaling **\$419,992.10** from **48** conservation districts

Brush Management	732.09 AC
Crop Cover	28 AC
Fencing	15,023 LF
Heavy Use Area Protection	6,213.93SQFT
Herbaceous Weed Control	4.5 AC
High Tunnel	3,060 SQFT
Pasture and Hayland Planting	14 AC
Pipeline	19,035 FT
Pond	21,073.6 CY
Pumping Plant	27
Watering Facility	5
Well	22

Emergency Drought 3

248 participants received cost-share payments totaling **\$1,367,288.20** from **38** conservation districts

Heavy Use Protection	8
Pasture Tap	6
Pipeline	14
Pond Cleanout	227
Pumping Plant	17
Watering Facility	17
Well	16

Conservation Programs Field Operations - Tom Goode

- Conservation district board meetings: (3)
Comanche County - 12/3 Konawa - 12/5 Sequoyah County - 1/14
- Consultation and assistance provided to conservation districts:
Love County - Lower Bayou 12 Osage County Atoka County Latimer County
Kiamichi - Frogville Channel Alfalfa County Stephens County Talihina
Johnston County - Mill 17 Okfuskee County Lincoln County - Quapaw 30
- Attended CPD & DMT Holiday meeting, November 17.
- Attended meeting with National Watershed Coalition Director and Dam Maintenance Team, November 18.
- Attended CPD staff meeting, November 19.
- Attended PDM meetings, November 21 and December 18.
- Attended Commission meetings, December 2.
- Led multi-site tour for visiting National Watershed Coalition Director Gene Saurborn, November 18-20.
- Approved \$129,000 of O&M funding requests:

<u>District</u>	<u>Project</u>	<u>Amount</u>
Little River	Waterfall Gilford 6 – slip line	53,000
Okmulgee County	Cane 8, 9, 17 & 18 – brush/trees control	48,000
Sequoyah County	Sallisaw 30 – brush control	28,000
	TOTAL	\$129,000

Watershed Rehabilitation and New Construction

- NRCS rehabilitation and new construction agreement management.
- Administrative, technical and land rights assistance to:

<u>Dam / Sponsor</u>	<u>Project Phase</u>
New Construction	
Lower Bayou 12 / Love County _____	Permitting / Land Rights
Rehabilitation	
Little Wewoka 12 / Hughes County CD _____ Rehab plan has been submitted to the National Water Management Center for review.	Planning
Oak 5 / Kiowa County CD _____ Rehab plan has been submitted to the National Water Management Center for review. Anticipate receiving their comments in February.	Planning
Sallisaw 13 & 19 / Sequoyah County CD _____ Rehab plan has been signed by all sponsors and will be submitted to NRCS headquarters for signature.	Planning
Sallisaw 36 / Sequoyah County CD _____ Rehab plan has been submitted to the National Water Management Center for review.	Planning
Scraper Hollow 2 / Adair County CD _____ Rehab plan was reviewed by NRCS OK and returned to engineering firm for revisions. Anticipate receiving a revised plan in January.	Planning
Sugar 20 / West Caddo CD _____ The public meeting for landowners and agencies is scheduled for February 4. Geological investigation will begin February 1.	Planning
Upper Washita 57 / Upper Washita CD _____ The public meeting for landowners and agencies is scheduled for February 5. Geological investigation was completed in January.	Planning
Rock 10 & 12 / Murray County CD _____ NRCS will begin the process to request funding for design.	Planning
Uncle John 10 / Central North Canadian River CD & East Canadian County CD _____ The NRCS regional design team will be doing the design.	Design
Caston Mountain 1 / Latimer County CD _____ The spillway redesign is estimated to take nine months. NRCS will need to request additional funds from headquarters to complete the design.	Design
Caston Mountain 2 / Latimer County CD _____ Site 2 rehab design is complete and 404 permit packet is being prepared; Commission will begin land rights process in November.	Design
Quapaw 15M / City of Meeker _____ Attended Meeker board of trustees meeting on January 21 to present redesign options.	Design
Upper Clear Boggy 26 / Pontotoc County CD _____ Anticipate 90% design to be submitted in late April.	Design
Boiling Springs 1 / Latimer County CD _____ Design is complete, currently working on a solution to relocation of a mobile home behind the dam. Due to the increase in construction costs NRCS will need to request additional funds.	Permitting / Land Rights
Fourche Maline 7M / City of Wilburton _____ Design is complete, assisting city of Wilburton with obtaining all needed easements. Due to the increase in construction costs NRCS will need to request additional funds.	Permitting / Land Rights
Sallisaw 33 / Sequoyah County CD _____ All legal actions have been completed and finalized. Due to the increase in construction costs NRCS will need to request additional funds.	Permitting / Land Rights
Upper Black Bear 62 / City of Perry _____ Due to the increase in construction costs NRCS will need to request additional funds.	Permitting / Land Rights