

AGENDA
OKLAHOMA CONSERVATION COMMISSION
Agriculture Building Board Room • 2800 N Lincoln Blvd • Oklahoma City, Oklahoma
Wednesday, November 6, 2024 – 9:30 a.m.

1. Call to Order
2. Roll call
3. Pledge of Allegiance
4. Discussion and possible approval of the October 3, 2024, regular meeting minutes.
5. Discussion and possible approval of Claims and Financial Statement Summary (Exhibit #1)
6. Presentation of Commission Agreements (Exhibit #2)
Discussion and possible ratification of the following new agreement:
 - a. Wagoner County Conservation District (OCC-873) to provide funding for a demo farm that demonstrates regenerative grazing management practices.
 - b. Oklahoma Office of Homeland Security (OCC-874) to provide continued support for the OK Maps Project. This project is a key component in the ongoing effort to improve law enforcement sharing in Oklahoma.

Discussion and possible approval of the following amended agreements:
 - c. Oklahoma State University – Oklahoma Water Resources Center (OCC-610) to develop a customized version of a Hydrologic and Water Quality System for Oklahoma. This version will facilitate ready production and parameterization of a calibrated soil and water assessment tool for use statewide. **Amendment 7** extends time and adds funds to the agreement.
 - d. Blaine County Conservation District (OCC-825) to provide funds for a full-time cedar technician and admin fee within the Terry Peach Watershed Restoration work area; headquartered in Blaine County Conservation District. **Amendment 1** extends the date and provides funding for FY25.
 - e. East Canadian County Conservation District (OCC-793) to provide funding for an unpaved roads project within the district’s boundaries for County Commission District 1. **Amendment 1** – No cost time extension.
 - f. Pawnee County Conservation District (OCC-794) to provide funding for an unpaved roads project within the district’s boundaries for County Commissioner District 2. **Amendment 1** – No cost time extension.

Discussion and possible approval of the following new agreements:
 - g. Chickasaw Nation (OCC-875) to expand the Blue Thumb program within the Nation’s treaty territory by training water quality professionals to implement and oversee the program and to expand the existing volunteer monitoring network to collect data. Pending Governor’s Office approval.
 - h. Blaine County Conservation District (OCC-876) to provide office space and

administrative assistance for the construction manager within the Land Management Division.

- i. Blaine County Conservation District (OCC-877) to provide funding for support of the Cedar Technician to perform their duties within the work area of the Terry Peach Watershed Restoration Program. Funds can only be used for Commission approved expenses.
- j. Central North Canadian River Conservation District (OCC-878) to provide funding for support of the Cedar Technician to perform their duties within the work area of the Terry Peach Watershed Restoration Program. Funds can only be used for Commission approved expenses.
- k. Dewey County Conservation District (OCC-879) to provide funding for support of the Cedar Technician to perform their duties within the work area of the Terry Peach Watershed Restoration Program. Funds can only be used for Commission approved expenses.
- l. Konawa Conservation District (OCC-880) to provide funding for support of the Cedar Technician to perform their duties within the work area of the Terry Peach Watershed Restoration Program. Funds can only be used for Commission approved expenses.
- m. Garfield County Conservation District (OCC-881) to provide funding for support of the Cedar Technician to perform their duties within the work area of the Terry Peach Watershed Restoration Program. Funds can only be used for Commission approved expenses.
- n. Okfuskee County Conservation District (OCC-882) to provide funding for support of the Cedar Technician to perform their duties within the work area of the Terry Peach Watershed Restoration Program. Funds can only be used for Commission approved expenses.
- o. Payne County Conservation District (OCC-883) to provide funding for support of the Cedar Technician to perform their duties within the work area of the Terry Peach Watershed Restoration Program. Funds can only be used for Commission approved expenses.
- p. Woods County Conservation District (OCC-884) to provide funding for support of the Cedar Technician to perform their duties within the work area of the Terry Peach Watershed Restoration Program. Funds can only be used for Commission approved expenses.
- q. Woodward County Conservation District (OCC-885) to provide funding for support of the Cedar Technician to perform their duties within the work area of the Terry Peach Watershed Restoration Program. Funds can only be used for Commission approved expenses.
- r. Garfield County Conservation District (OCC-886) to provide funds for a full-time cedar technician with the majority of time dedicated to establishment of brush free zones within the Terry Peach Watershed Restoration work area; headquartered in Garfield County Conservation District.
- s. Arbuckle Conservation District (OCC-887) to provide funds to make repairs to upstream flood control dam Caddo Creek Site 12.
- t. Custer County Conservation District (OCC-888) to provide funds to make repairs to

upstream flood control dams Barnitz Creek Sites 17, 30 and 54.

- u. Konawa Conservation District (OCC-889) to provide funds to make repairs to upstream flood control dams Salt Creek Sites 5 and 6.
 - v. Upper Washita Conservation District (OCC-890) to provide funds to make repairs to upstream flood control dam Upper Washita River Site 35.
7. Essential Out of State Travel Requests (Exhibit #3).
Discussion and possible ratification of the following Out of State Travel Requests.
- a. North American Association of Environmental Education Conference and Research Symposium – November 5 – 9, 2024 – Pittsburg, PA
- Discussion and possible approval of the following Out of State Travel Requests.
- b. National Association of Conservation Districts Annual Meeting – February 8 – 12, 2025 – Salt Lake City, UT
8. Discussion and possible approval of Conservation District Director Appointments (Exhibit #4)
9. Discussion and possible approval of Conservation District Long Range Plans (Exhibit #5).
10. Discussion and possible approval of Conservation District Joint Plans of Operation (Exhibit #6).
11. Discussion and possible approval of Conservation Commission regular scheduled meetings for Calendar Year 2025 (Exhibit #7).
12. Discussion of the Emergency Drought Assistance Program Guidelines as approved by the Emergency Drought Committee on October 28, 2024. No action required. .
13. Discussion and possible approval to co-sponsor the following meeting:
- a. Governor’s Water Conference, November 19 – 20, 2024
14. Public Comments
15. New Business
16. Break (at option of the Chair)
17. Partnership Reports:
- a. Oklahoma Department of Agriculture, Food and Forestry
 - b. USDA-Natural Resources Conservation Service
 - c. Oklahoma Association of Conservation Districts
18. Status Reports:
- a. Oklahoma Conservation Commission Members
 - b. Oklahoma Conservation Commission Staff
 - 1. Trey Lam, Executive Director
 - 2. Shanon Phillips, Water Quality Director
 - 3. Mike Sharp, Office of Geographic Information and Technical Services Director

4. Trampas Tripp, Land Management Director
5. Clancy Green, District Services Director
6. Tammy Sawatzky, Conservation Programs Director
7. Lisa Knauf Owen, Assistant Director

19. Next Meeting: Monday, December 2, 2024, Oklahoma Department of Agriculture Board Room, 2800 N Lincoln Blvd., Oklahoma City, Oklahoma at 9:30 a.m.

20. Adjournment

All items on this agenda, including but not limited to any agenda item concerning the adoption or approval of any resolution, contract, agreement, or any other item of business, are subject to revision or amendment, including additions and/or deletions, without exception. Any revision or amendments will be limited and rationally related to the topic of the agenda item. The Board may defer, strike, continue, table, and/or refer any agenda item to its Executive Director, staff, attorney, and/or refer back or appoint a committee for the purpose of gathering more information the Board may need to take action on any agenda item at a subsequent special or regular meeting of the Board.

MINUTES

CALL TO ORDER

The Oklahoma Conservation Commission met Thursday, October 3, 2024, in the Agriculture Building located at 2800 N. Lincoln Blvd in Oklahoma. The meeting was called to order at 9:30 a.m. by Chair Dan Herald. He stated this was a re-scheduled regular meeting held in accordance with the Open Meeting Law, Title 25, Oklahoma Statutes, Sections 301 and following as amended. The agenda for this meeting was posted at 3:00 p.m. Monday, September 30, 2024, at the front entrance of the Oklahoma Agriculture Building, 2800 N. Lincoln Boulevard, Oklahoma City, Oklahoma, as well as on the agency's website conservation.ok.gov.

ROLL CALL

Bert Bitseedy, Administrative Assistant, took roll call and the following members were in attendance:

Dan Herald, Chair, Area 1 Member
Robert Priess, Vice Chairman, Area 2 Member
Gary Crawley, Area 5 Member
Joshua Haven, Area 4 Member

Member absent:

Grant Victor, Secretary, Area 3 Member

Others in attendance were:

Trey Lam, Executive Director
Lisa Knauf Owen, Assistant Director
Bert Bitseedy, Administrative Assistant
Jeannie Parsley, Comptroller
Janet Stewart, General Counsel
Justine Anderson, Public Information Manager
Dianne Ireton, Land Management Division Admin Assistant
Shellie Willoughby, Office of Geographic Information Manager III
Tammy Sawatzky, Conservation Programs Division Director
Moriah Manuel, Conservation Programs Administrative Assistant
TJ Hathcock, Conservation Programs Division GIS Specialist II
Clancy Green, District Services Director
Brandon Welborn, District Services Administrative Programs Officer
Shanon Phillips, Water Quality Director
Greg Kloxin, Soil Health Director
Jeanne Jasper, NRCS State Conservationist
Jean Lam, OACD Director of Programming
Lee Benson, ODAFF Public Information Manager

MINUTES OF PREVIOUS REGULAR MEETING

A motion was made by Mr. Crawley and seconded by Mr. Priess to approve the minutes of the September 5, 2024, Commission meeting as written. Those voting aye were: Herald, Priess,

Crawley and Haven. Nay votes: none. Motion carried.

CLAIMS/FINANCIAL STATEMENT

Commissioners reviewed the claims register, p-card statement, revenue summary and allotment budget / available cash report as provided by Ms. Parsley in Exhibit #1. Ms. Parsley stated the finance team report is in the packet, and she would be happy to answer any other questions. After discussion, a motion was made by Mr. Priess and seconded by Mr. Crawley to approve the financial reports as presented. Those voting aye were: Herald, Priess, Crawley and Haven. Nay votes: none. Motion carried.

PRESENTATION OF AGREEMENTS

Ms. Owen requested the approval of the following amended agreement (Exhibit #2), item “a.” After discussion, a motion was made by Mr. Haven and seconded by Mr. Priess to approve the amended agreement as presented. Those voting aye were: Herald, Priess, Crawley and Haven. Nay votes: none. Motion carried.

Ms. Owen requested the approval of the following new agreements (Exhibit #2), items “b-1.” After discussion, a motion was made by Mr. Priess and seconded by Mr. Haven to approve the new agreements as presented. Those voting aye were: Herald, Priess, Crawley and Haven. Nay votes: none. Motion carried.

ESSENTIAL OUT OF STATE TRAVEL REQUESTS

Mr. Lam requested the approval of the following essential out of state travel request (Exhibit #3), item “a.” After discussion, a motion was made by Mr. Crawley and seconded by Mr. Priess to approve the travel request as presented. Those voting aye were: Herald, Priess, Crawley and Haven. Nay votes: none. Motion carried.

CONSERVATION DISTRICT DIRECTOR APPOINTMENTS

Ms. Green discussed with Commissioners recommendation of Conservation District Director Appointments shown on Exhibit #4. After discussion, a motion was made by Mr. Haven and seconded by Mr. Priess to approve the district director appointments as presented. Those voting aye were: Herald, Priess, Crawley and Haven. Nay votes: none. Motion carried.

CONSERVATION DISTRICT LONG RANGE PLANS

Ms. Green presented the list of districts who have completed the long-range plan drafts shown on Exhibit #5. After discussion, a motion was made by Mr. Crawley and seconded by Mr. Haven to approve the Conservation District Long Range Plans drafts presented. Those voting aye were: Herald, Priess, Crawley and Haven. Nay votes: none. Motion carried.

DISTRICT JOINT PLANS OF OPERATIONS

Ms. Green presented the list of districts who have completed the requirements for the Conservation District Joint Plans of Operations as shown on Exhibit #6. Ms. Green recommended the approval of these plans. After discussion, a motion was made by Mr. Priess and seconded by Mr. Haven to approve the joint plans of operation as presented. Those voting aye were: Herald, Priess, Crawley and Haven. Nay votes: none. Motion carried.

SPONSORSHIP FOR OACD FILM SCREENING

Mr. Lam requested the ratification of sponsorship of the OACD Film Screening event of “Regenerative Farming-Australian Story” being held on October 7, 2024 (Exhibit #7). After discussion, a motion was made by Mr. Crawley and seconded by Mr. Priess to approve the sponsorship as presented. Those voting aye were: Herald, Priess, Crawley and Haven. Nay votes: none. Motion carried.

COMMISSION FY2026 BUDGET REQUEST

Mr. Lam requested the approval of the Commission’s FY 2026 budget request (Exhibit #8). After discussion, a motion was made by Mr. Priess and seconded by Mr. Haven to approve the budget request as presented. Those voting aye were: Herald, Priess, Crawley and Haven. Nay votes: none. Motion carried.

PUBLIC COMMENTS

No public comments

NEW BUSINESS

No new business

CONSERVATION PARTNERSHIP REPORTS

Oklahoma Department of Agriculture, Food, and Forestry: Public Information Manager Lee Benson presented on behalf of Deputy Commissioner JanLee Rowlett at the meeting and announced that Oklahoma Secretary of Agriculture Blayne Arthur is finishing her term as NASDA president, had showcased Oklahoma Agriculture in Indianapolis at the National Association of State Department of Agriculture Annual Meeting, along with panel guests Brent Bolen of Idabel and Clay Burtrum of Stillwater. Their traveling board meeting is scheduled for October 14-15, 2024, in the northeastern part of the state while the ODAFF board meeting will be on October 14, 2024, as well. ODAFF Dairy Inspectors tested bulk milk tanks for avian flu with negative results on all samples. Great success at the Oklahoma State Fair for the Marketing Developing team and are currently at the Tulsa Fair for the final days.

SDA-Natural Resources Conservation Service (NRCS): State Conservationist Jeanne Jasper announced the passing of District Coordinator Cord Caldwell, who served 30 years with NRCS. Ms. Jasper stated that they closed out their fiscal year budget with 20,200 contracts, with \$83 million gained and \$11 million obligated, and a total 665,000 acres. She reported staffing status, with a goal of 240 and currently moving up to 270 members with recruitment at OSU and Langston, high school graduates. She mentioned their Quality Assurance Review was currently in progress in Watonga and will be wrapping up in the following week. There are two outreach events during the week. There are additional intern requests and will begin reaching out for the pathway students next year.

Oklahoma Association of Conservation Districts (OACD): Director of Programming, Jean Lam, represented in place of Sarah Blaney, mentioned Ms. Blaney is attending the National Association of Directors in Kansas. She reported that the South Central Meeting was a great success with a total of 218 registrations and thanked the OCC staff. The Area meetings are coming up, with a focus on CORE partnerships and agendas have been sent out.

- Area I - Thursday November 14th - Alfalfa County Conservation District
- Area II - Friday November 1st - Shawnee Conservation District

- Area III - Monday November 4th - Mayes County Conservation District
- Area IV - Tuesday November 12th - Stephens County Conservation District
- Area V - Thursday November 7th - Pontotoc County Conservation District

The staffing report, she mentioned 4 full time staff and 1 part time staff, she mentioned. Amanda Fitzgerald working with the youth. She mentioned the OACD state meeting will be held at the Norman Embassy Suites in February 2025. The National Wildlife Federation hosted a social science workshop, Grow More, with 25 attendees. The Oklahoma Black Historical Research Project adopting the Climate Smart Commodities along with 25 districts that will be a part of the grant. The Farm to School event with the Department of Agriculture will be scheduled for Saturday, October 26, 2024. The leadership class is expanding with 25 new directors, 5 sessions and 25 CARE championships.

STATUS REPORTS

OKLAHOMA CONSERVATION COMMISSION MEMBERS

Mr. Herald – reported his area continues to be a bright spot and things are looking good.

Mr. Priess – reported his areas with little bit for rain and some no rain. About 3” rain in spotted areas and some ponds filled.

Mr. Haven – reported his area is spotty moisture and some with no rain with the southwest part dry.

Mr. Crawley –reported the southeast bearing down the drought. Some spots received moisture. He commended the staff for the South Central meeting in which was successful, he stated the people from Louisiana and Texas stated they enjoyed the meeting as well.

OKLAHOMA CONSERVATION COMMISSION STAFF

Executive Director: Trey Lam mentioned the strategic planning update for the budget. The South Central meeting had received great feedback and the planning and hosting has improved and strengthen partnerships. He also announced that the Emergency Drought Meeting will be held on October 28, 2024. The Governor's Water Conference is approaching, and commissioners are invited to register and attend. Finally, the NACD meeting will be held in Salt Lake City.

Water Quality Program: Shannon Phillips, Director of the OCC Water Quality Division, stated that the seasonal monitoring program is concluding. The program has completed 52 of 60 fish collections but was unable to collect data for eight of the streams due to dry conditions. The Blue Thumb program is focusing on outreach to new audiences, with other agencies such as the DEQ requesting training. Updates to the Wetland website will be published on October 15, 2024. The Soil Health Program has been working on the conservation planning participants, and Greg Kloxin is working on rolling out the program, including the upcoming Grazing Workshop. The workshop registrations are linked with the Noble Research Institute, and attendance is free for all interested parties. The workshop will be held in Langley, Oklahoma from October 8–10 and in Pryor, Oklahoma from October 23–25. The new Blue Thumb 2025 calendar is now available. A new Blue Thumb staff member, Jack Hilgert, Environmental Education Coordinator, has been introduced. He is from the state of Nebraska and will work with the Program WET and WILD

outreach program. She stated the report is in the packet and would be happy to answer any other questions.

Office of Geographic Information and Technical Services: Shellie Willoughby, GIS Manager III, mentioned the update of the data points in the statewide parcel data layer are 50% completed and the 911 IT systems and configurations are still under development. She stated the report is in the packet and would be happy to answer any other questions.

Land Management: Dianne Ireton, Operations Manager, represented in place of Director Trampas Tripp, she stated the ongoing training with the unpaved roads and our new Public Information Manager, Justine Anderson, for attended one of the events with Mr. Tripp. Upcoming training is scheduled through 2025, which will include sessions on how to apply for more grants. Regarding staffing updates, three new cedar technicians have been hired, and three new vehicles have been added to the inventory for land management. She stated the land restoration projects are all on schedule with productions. The Howerton project cost was lower than expected at \$188,582.69 instead of the estimated cost of \$360,000.00. She stated the report is in the packet and she would be happy to answer any other questions.

District Services: Clancy Green, Director, mentioned Human Resource manager David Uranga will be conducting this months Teams training on employee benefits, no other upcoming Teams meeting with the area meetings in November. She stated she will be in Duluth, MN for the NASCA conference. She announced the DIG (District Innovation Growth) program to the districts to put forth proposals for funds. She mentioned the updates on staffing in District Services, with a new hire, Ashton Culwell in LeFlore County, and current vacancies. She stated the report is in the packet and would be happy to answer any other questions.

Conservation Programs: Director Tammy Sawatzky mentioned the dam inspections, she encouraged the board members to attend dam inspections being conducted in their area. The final review for the Cost Share for 2025 will be presented at the area meetings. There is \$200,000 for FY2026 that are unallocated to districts, in which \$3 million requested from districts. Preparing more information for the drought commission meeting. The Conservation Program team assisted began moving into the new watershed shop located in Grady County. She stated the report is in the packet and would be happy to answer any other questions.

Assistant Director: Lisa Knauf Owen mentioned her attendance at the NACD Meeting in Massachusetts and enjoyed the cranberry bog tour and the use of drones for application of herbicide / pesticide. She introduced our new Public Information Manager, Justine Anderson who is on board with the agency and jumping into action with events and activities, she also added for everyone to reach out to Ms. Anderson for district events. The agency full staff quarterly meeting was held on September 11, 2024, at the Food Bank. Janet Stewart, General Counsel, met with the division directors and reviewed Title 24A. She announced the company we are working with to develop a process within SharePoint to manage agreements. She mentioned the budget request process was a challenging project, in which OMES release the request for the agency to assemble at the beginning (second week) of September and we were able to prepare the information requested and ready for submittal. She stated Trey, Janet and herself had met with the Interim Director of OMES to discuss concerns about the vehicle trackers and the purchase of agency vehicles. The position for the advertised position for an additional attorney for the agency has been filled, Stephanie Acquario. She is from the Attorney General's office and is currently working on the Illinois River lawsuit before she takes on the position with the Conservation Commission in November. She thanked everyone for their flexible for rescheduling the meetings.

NEXT MEETING

After discussion, the Commissioners next re-scheduled regular meeting of the Oklahoma Conservation Commission is set for Thursday, November 6, 2024, at the Oklahoma Department of Agriculture Building, 2800 N. Lincoln Blvd., Oklahoma City, Oklahoma at 9:30 a.m.

ADJOURNMENT

There being no further business, Mr. Herald declared the meeting adjourned at 10:59 a.m.

Approved by the Oklahoma Conservation Commission on November 6, 2024.

Chair

**OKLAHOMA CONSERVATION COMMISSION
CLAIMS REGISTER BY PROGRAM
FOR THE PERIOD OF SEPTEMBER 19, 2024 THRU OCTOBER 22, 2024**

Voucher	Fund	Dept.	Date	Amount	Account	Sub	Vendor Name
Employee Withholdings/Retirement/Insurance							
H0511241	99400		9/27/2024	176.92	633110		WASHINGTON NATIONAL INSURANCE COMPANY
H0511242	99400		9/27/2024	1,443.00	633130		OKLAHOMAS CREDIT UNION
H0511243	99400		9/27/2024	600.00	633130		CREDIT UNION ONE OF OKLAHOMA
H0511240	99400		9/27/2024	1,230.71	633110		AMERICAN FAMILY LIFE ASSURANCE CO
H0511244	99400		9/27/2024	700.00	633190		OKLAHOMA 529 COLLEGE SAVINGS PLAN
H0511245	99400		9/27/2024	15.00	633190		OKLA PUBLIC EMPLOYEES ASSOC
H0511246	99400		9/27/2024	361.67	633190		UNITED WAY OF CENTRAL OKLAHOMA INC
00075046	19302	3000002	10/3/2024	9,869.04	513230		OKLAHOMA PUBLIC EMPLOYEES RETIREMENT SYS
00075059	19302	3000002	10/8/2024	123,122.24	512110		EMPLOYEES GROUP INSURANCE DIVISION
00075059	24000	3000002	10/8/2024	689.86	512110		EMPLOYEES GROUP INSURANCE DIVISION
00075059	70000	3000002	10/8/2024	14,207.98	512110		EMPLOYEES GROUP INSURANCE DIVISION
00075162	70000	3000002	10/21/2024	1,793.70	512120		AMERICAN FAMILY LIFE ASSURANCE CO
00075200	70000	3000002	10/21/2024	945.00	512120		AMERICAN FIDELITY ASSURANCE COMPANY
00075208	19302	3000002	10/21/2024	2,047.38	513230		OKLAHOMA PUBLIC EMPLOYEES RETIREMENT SYS
00075208	70000	3000002	10/21/2024	563.09	513250		OKLAHOMA PUBLIC EMPLOYEES RETIREMENT SYS
00075229	19302	3000002	10/23/2024	77,389.65	513230		OKLAHOMA PUBLIC EMPLOYEES RETIREMENT SYS
00075229	24000	3000002	10/23/2024	1,174.34	513230		OKLAHOMA PUBLIC EMPLOYEES RETIREMENT SYS
00075229	70000	3000002	10/23/2024	5,479.42	513230		OKLAHOMA PUBLIC EMPLOYEES RETIREMENT SYS
00075229	70000	3000002	10/23/2024	19,484.98	513250		OKLAHOMA PUBLIC EMPLOYEES RETIREMENT SYS

261,293.98 **Employee Withholdings/Retirement/Insurance**

Administration

00074919	19501	1000001	9/20/2024	11.00	531180		BANCFIRST
00074997	19401	1000001	9/27/2024	36,599.00	541290		JOE COOPER CHEVROLET CADILLAC OF SHAWNEE
00074998	19501	1000001	9/27/2024	73.88	534290		COMDATA INC
00075000	19501	1000001	9/27/2024	142.04	521110		ANDERSON,JUSTINE
00075041	19501	1000001	10/3/2024	599.05	519130		OFFICE OF MANAGEMENT & ENTERPRISE SVCS
00075045	19501	1000001	10/3/2024	2,153.50	515060		STATE AUDITOR AND INSPECTOR
00075080	19401	1000001	10/11/2024	623.87	552140		BANK OF AMERICA NA
00075080	19501	1000001	10/11/2024	1,122.91	522110		BANK OF AMERICA NA
00075080	19501	1000001	10/11/2024	373.74	522113		BANK OF AMERICA NA
00075080	19501	1000001	10/11/2024	(40.00)	522130		BANK OF AMERICA NA
00075080	19501	1000001	10/11/2024	1,024.64	522131		BANK OF AMERICA NA
00075080	19501	1000001	10/11/2024	93.49	531390		BANK OF AMERICA NA
00075080	19501	1000001	10/11/2024	28.11	531600		BANK OF AMERICA NA
00075080	19501	1000001	10/11/2024	169.98	533120		BANK OF AMERICA NA
00075080	19501	1000001	10/11/2024	325.81	534110		BANK OF AMERICA NA
00075080	19501	1000001	10/11/2024	78.57	536140		BANK OF AMERICA NA
00075080	19501	1000001	10/11/2024	66.82	536170		BANK OF AMERICA NA
00075085	19501	1000001	10/21/2024	3,775.45	532110		OFFICE OF MANAGEMENT & ENTERPRISE SVCS
00075101	19501	1000001	10/21/2024	57.04	522113		OFFICE OF MANAGEMENT & ENTERPRISE SVCS
00075136	19501	1000001	10/23/2024	85.88	515610		OFFICE OF MANAGEMENT & ENTERPRISE SVCS
00075137	19501	1000001	10/16/2024	1,375.00	522150		OKLAHOMA ASSOC OF CONSERVATION DISTRICTS
00075143	19501	1000001	10/16/2024	53.20	521310		ROBERT M PRIESS
00075144	19501	1000001	10/16/2024	280.92	521310		GARY CRAWLEY
00075145	19501	1000001	10/16/2024	3,886.00	521310		DAN HERALD
00075146	19501	1000001	10/16/2024	180.90	521310		JOSHUA RAY HAVEN
00075148	19501	1000001	10/21/2024	1,082.00	515060		OFFICE OF MANAGEMENT & ENTERPRISE SVCS

**OKLAHOMA CONSERVATION COMMISSION
CLAIMS REGISTER BY PROGRAM
FOR THE PERIOD OF SEPTEMBER 19, 2024 THRU OCTOBER 22, 2024**

Voucher	Fund	Dept.	Date	Amount	Account	Sub	Vendor Name
00075160	19501	1000001	10/21/2024	591.50	532130		AMERICAN SELF STORAGE
00075215	19501	1000001	10/23/2024	65.50	521120		LAM,JESS W
00075216	19501	1000001	10/23/2024	237.50	521230		KNAUF OWEN,LISA R
00075216	19501	1000001	10/23/2024	65.88	521240		KNAUF OWEN,LISA R
00075216	19501	1000001	10/23/2024	170.00	521250		KNAUF OWEN,LISA R
00075216	19501	1000001	10/23/2024	251.62	521260		KNAUF OWEN,LISA R
00075217	19501	1000001	10/23/2024	65.50	521120		KNAUF OWEN,LISA R
00075218	19501	1000001	10/23/2024	302.00	521230		LAM,JESS W
00075218	19501	1000001	10/23/2024	170.00	521250		LAM,JESS W
00075218	19501	1000001	10/23/2024	251.62	521260		LAM,JESS W
PAYROLL				90,774.82	511110		DIV PAYROLL - SEPT MAIN AND SEPT SUPPLEMENTAL

147,168.74 **Administration**

Watershed Operation & Maintenance/Rehabilitation

00075161	19302	2000001	10/21/2024	138,568.02	543110		CAPITOL IMPROVEMENT AUTHORITY
00074920	19401	2000001	9/20/2024	140.00	555170		JOHNSTON COUNTY CONSERVATION DISTRICT
00074921	19401	2000001	9/20/2024	6,000.00	555170	96	GARVIN CONSERVATION DISTRICT
00074994	19401	2000001	9/27/2024	3,700.00	555170	96	MUSKOGEE COUNTY CONSERVATION DISTRICT
00074990	19401	2000001	9/27/2024	15,375.00	555170	96	GARVIN CONSERVATION DISTRICT
00074992	19401	2000001	9/27/2024	3,700.00	555170	96	MUSKOGEE COUNTY CONSERVATION DISTRICT
00074993	19401	2000001	9/27/2024	5,600.00	555170	96	MUSKOGEE COUNTY CONSERVATION DISTRICT
00074998	19501	2000001	9/27/2024	8,379.25	534290		COMDATA INC
00074998	19501	2000001	9/27/2024	7,726.40	533120		COMDATA INC
00075053	19501	2000001	10/7/2024	7,150.00	555170	96	LITTLE RIVER CONSERVATION DISTRICT
00075052	19501	2000001	10/7/2024	56,693.00	555170	96	LITTLE RIVER CONSERVATION DISTRICT
00075078	19501	2000001	10/14/2024	265.50	555170		MCCLAIN COUNTY CONSERVATION DISTRICT
00075079	19501	2000001	10/14/2024	354.00	555170	96	KIOWA COUNTY CONSERVATION DISTRICT NO 76
00075080	19501	2000001	10/11/2024	180.00	515650		BANK OF AMERICA NA
00075080	19501	2000001	10/11/2024	5,617.08	522131		BANK OF AMERICA NA
00075080	19501	2000001	10/11/2024	900.00	522150		BANK OF AMERICA NA
00075080	19501	2000001	10/11/2024	(755.96)	541110		BANK OF AMERICA NA
00075080	19501	2000001	10/11/2024	14.98	541290		BANK OF AMERICA NA
00075116	19501	2000001	10/15/2024	65.50	521120		JOSEPH,MORIAH ELAINE
00075117	19501	2000001	10/15/2024	139.00	521120		SHARP,WENDIE
00075118	19501	2000001	10/15/2024	265.50	521120		MOORE,GEORGE F
00075137	19501	2000001	10/16/2024	1,375.00	522150		OKLAHOMA ASSOC OF CONSERVATION DISTRICTS
00075187	19501	2000001	10/21/2024	10,000.00	555170		ARBUCKLE CONSERVATION DISTRICT
00075188	19501	2000001	10/21/2024	413.00	555170	96	EAST CANADIAN COUNTY CONSERVATION DISTR
00075189	19501	2000001	10/21/2024	265.50	555170		PONTOTOC COUNTY C D
00075190	19501	2000001	10/21/2024	147.50	555170	96	WASHITA COUNTY CONSERVATION DISTRICT
00075259	19501	2000001	10/23/2024	265.50	555170	96	GARVIN CONSERVATION DISTRICT
00075186	40000	2000003	10/21/2024	8,124.46	555170		SEQUOYAH COUNTY CONSERVATION DISTRICT
PAYROLL				74,351.87	511110		DIV PAYROLL - SEPT MAIN AND SEPT SUPPLEMENTAL

355,020.10 **Watershed Operation & Maintenance/Rehabilitation**

**OKLAHOMA CONSERVATION COMMISSION
CLAIMS REGISTER BY PROGRAM
FOR THE PERIOD OF SEPTEMBER 19, 2024 THRU OCTOBER 22, 2024**

Voucher	Fund	Dept.	Date	Amount	Account	Sub	Vendor Name
Emergency Drought Relief Cost Share							
00074977	42500	2000001	9/27/2024	16,719.93	555170		TEXAS COUNTY CONSERVATION DISTRICT
00075002	42500	2000001	10/1/2024	7,500.00	555170		KINGFISHER COUNTY CONSERVATION DISTRICT
00075004	42500	2000001	10/1/2024	7,200.00	555170		WEST CADDO CONSERVATION DISTRICT
00075003	42500	2000001	10/1/2024	4,176.92	555170		SOUTH CADDO CONS DISTRICT
00075049	42500	2000001	10/7/2024	12,606.54	555170		GARVIN CONSERVATION DISTRICT
00075050	42500	2000001	10/7/2024	10,086.57	555170		LINCOLN COUNTY CONSERVATION DISTRICT
00075051	42500	2000001	10/7/2024	15,000.00	555170		WASHITA COUNTY CONSERVATION DISTRICT
00075070	42500	2000001	10/14/2024	7,500.00	555170		WEST CADDO CONSERVATION DISTRICT
00075071	42500	2000001	10/14/2024	14,199.43	555170		MAJOR COUNTY CONSERVATION DISTRICT
00075113	42500	2000001	10/15/2024	45,000.00	555170		DEWEY COUNTY CONSERVATION DISTRICT
00075154	42500	2000001	10/21/2024	7,500.00	555170		DEER CREEK CONSERVATION DISTRICT
00075176	42500	2000001	10/21/2024	5,089.80	555170		ADAIR COUNTY CONSERVATION DISTRICT NO 67
00075173	42500	2000001	10/21/2024	5,000.00	555170		KIOWA COUNTY CONSERVATION DISTRICT NO 76
00075174	42500	2000001	10/21/2024	7,500.00	555170		DELAWARE CO CONSERVATION DISTRICT
00075175	42500	2000001	10/21/2024	4,184.80	555170		HARPER COUNTY CONSERVATION DISTRICT
00075177	42500	2000001	10/21/2024	7,500.00	555170		DELAWARE CO CONSERVATION DISTRICT
00075178	42500	2000001	10/21/2024	7,500.00	555170		ADAIR COUNTY CONSERVATION DISTRICT NO 67
00075179	42500	2000001	10/21/2024	4,050.40	555170		ADAIR COUNTY CONSERVATION DISTRICT NO 67

188,314.39 **Emergency Drought Relief Cost Share**

District Services

00074927	19501	3000001	9/20/2024	253.26	555170	91	CANEY VALLEY CONSERVATION DISTRICT
00074925	19501	3000001	9/20/2024	1,575.90	555170	84	UPPER WASHITA CONSERVATION DISTRICT
00074925	19501	3000001	9/20/2024	3,708.22	555170	05	UPPER WASHITA CONSERVATION DISTRICT
00074925	19501	3000001	9/20/2024	335.87	555170	12	UPPER WASHITA CONSERVATION DISTRICT
00074925	19501	3000001	9/20/2024	4,172.65	555170	06	UPPER WASHITA CONSERVATION DISTRICT
00074926	19501	3000001	9/20/2024	3,845.09	555170	02	HARMON COUNTY CONSERVATION DISTRICT
00074926	19501	3000001	9/20/2024	2,368.30	555170	94	HARMON COUNTY CONSERVATION DISTRICT
00074926	19501	3000001	9/20/2024	4,141.27	555170	05	HARMON COUNTY CONSERVATION DISTRICT
00074926	19501	3000001	9/20/2024	250.00	555170	63	HARMON COUNTY CONSERVATION DISTRICT
00074926	19501	3000001	9/20/2024	113.33	555170	71	HARMON COUNTY CONSERVATION DISTRICT
00074926	19501	3000001	9/20/2024	29.05	555170	80	HARMON COUNTY CONSERVATION DISTRICT
00074929	19501	3000001	9/20/2024	4,050.65	555170	05	CANEY VALLEY CONSERVATION DISTRICT
00074929	19501	3000001	9/20/2024	71.46	555170	71	CANEY VALLEY CONSERVATION DISTRICT
00074931	19501	3000001	9/20/2024	3,483.49	555170	08	GARFIELD CO CONSERVATION DISTRICT
00074928	19501	3000001	9/20/2024	4,465.54	555170	05	OTTAWA COUNTY CONSERVATION DISTRICT
00074928	19501	3000001	9/20/2024	75.94	555170	20	OTTAWA COUNTY CONSERVATION DISTRICT
00074928	19501	3000001	9/20/2024	37.49	555170	24	OTTAWA COUNTY CONSERVATION DISTRICT
00074928	19501	3000001	9/20/2024	72.00	555170	71	OTTAWA COUNTY CONSERVATION DISTRICT
00074930	19501	3000001	9/20/2024	3,816.46	555170	07	SHAWNEE CONSERVATION DISTRICT
00074930	19501	3000001	9/20/2024	1,759.47	555170	02	SHAWNEE CONSERVATION DISTRICT
00074931	19501	3000001	9/20/2024	140.00	555170	67	GARFIELD CO CONSERVATION DISTRICT
00074931	19501	3000001	9/20/2024	94.99	555170	71	GARFIELD CO CONSERVATION DISTRICT
00074931	19501	3000001	9/20/2024	61.67	555170	80	GARFIELD CO CONSERVATION DISTRICT
00074931	19501	3000001	9/20/2024	1,010.32	555170	12	GARFIELD CO CONSERVATION DISTRICT
00074934	19501	3000001	9/20/2024	139.83	555170	86	JEFFERSON COUNTY CONSERVATION DIST
00074932	19501	3000001	9/20/2024	3,952.76	555170	05	LOGAN COUNTY CONSERVATION DISTRICT
00074933	19501	3000001	9/20/2024	3,715.90	555170	05	GRANT COUNTY CONSERVATION DISTRICT

**OKLAHOMA CONSERVATION COMMISSION
CLAIMS REGISTER BY PROGRAM
FOR THE PERIOD OF SEPTEMBER 19, 2024 THRU OCTOBER 22, 2024**

Voucher	Fund	Dept.	Date	Amount	Account	Sub	Vendor Name
00074933	19501	3000001	9/20/2024	3,689.50	555170	07	GRANT COUNTY CONSERVATION DISTRICT
00074934	19501	3000001	9/20/2024	644.00	555170	63	JEFFERSON COUNTY CONSERVATION DIST
00074934	19501	3000001	9/20/2024	130.90	555170	71	JEFFERSON COUNTY CONSERVATION DIST
00074934	19501	3000001	9/20/2024	501.62	555170	80	JEFFERSON COUNTY CONSERVATION DIST
00074934	19501	3000001	9/20/2024	48.91	555170	81	JEFFERSON COUNTY CONSERVATION DIST
00074934	19501	3000001	9/20/2024	3,711.18	555170	05	JEFFERSON COUNTY CONSERVATION DIST
00074935	19501	3000001	9/20/2024	18.69	555170	82	HUGHES COUNTY CONSERVATION DIST
00074935	19501	3000001	9/20/2024	363.37	555170	60	HUGHES COUNTY CONSERVATION DIST
00074935	19501	3000001	9/20/2024	50.00	555170	63	HUGHES COUNTY CONSERVATION DIST
00074935	19501	3000001	9/20/2024	87.75	555170	71	HUGHES COUNTY CONSERVATION DIST
00074935	19501	3000001	9/20/2024	47.91	555170	80	HUGHES COUNTY CONSERVATION DIST
00074935	19501	3000001	9/20/2024	44.69	555170	81	HUGHES COUNTY CONSERVATION DIST
00074935	19501	3000001	9/20/2024	150.00	555170	92	HUGHES COUNTY CONSERVATION DIST
00074935	19501	3000001	9/20/2024	3,650.91	555170	05	HUGHES COUNTY CONSERVATION DIST
00074935	19501	3000001	9/20/2024	3,975.57	555170	06	HUGHES COUNTY CONSERVATION DIST
00074936	19501	3000001	9/20/2024	355.00	555170	46	CIMARRON COUNTY CONSERVATION DISTRICT
00074936	19501	3000001	9/20/2024	170.00	555170	62	CIMARRON COUNTY CONSERVATION DISTRICT
00074936	19501	3000001	9/20/2024	3,689.03	555170	05	CIMARRON COUNTY CONSERVATION DISTRICT
00074936	19501	3000001	9/20/2024	145.55	555170	71	CIMARRON COUNTY CONSERVATION DISTRICT
00074936	19501	3000001	9/20/2024	104.58	555170	82	CIMARRON COUNTY CONSERVATION DISTRICT
00074936	19501	3000001	9/20/2024	44.38	555170	86	CIMARRON COUNTY CONSERVATION DISTRICT
00074937	19501	3000001	9/20/2024	102.10	555170	71	JOHNSTON COUNTY CONSERVATION DISTRICT
00074937	19501	3000001	9/20/2024	30.61	555170	80	JOHNSTON COUNTY CONSERVATION DISTRICT
00074937	19501	3000001	9/20/2024	18.65	555170	72	JOHNSTON COUNTY CONSERVATION DISTRICT
00074937	19501	3000001	9/20/2024	25.00	555170	82	JOHNSTON COUNTY CONSERVATION DISTRICT
00074937	19501	3000001	9/20/2024	89.00	555170	70	JOHNSTON COUNTY CONSERVATION DISTRICT
00074937	19501	3000001	9/20/2024	475.00	555170	63	JOHNSTON COUNTY CONSERVATION DISTRICT
00074937	19501	3000001	9/20/2024	3,599.82	555170	05	JOHNSTON COUNTY CONSERVATION DISTRICT
00074938	19501	3000001	9/20/2024	4,152.35	555170	07	BLAINE COUNTY CONSERVATION DISTRICT
00074944	19501	3000001	9/20/2024	4,549.01	555170	05	MAJOR COUNTY CONSERVATION DISTRICT
00074944	19501	3000001	9/20/2024	3,951.22	555170	08	MAJOR COUNTY CONSERVATION DISTRICT
00074944	19501	3000001	9/20/2024	11.89	555170	26	MAJOR COUNTY CONSERVATION DISTRICT
00074944	19501	3000001	9/20/2024	77.25	555170	71	MAJOR COUNTY CONSERVATION DISTRICT
00074948	19501	3000001	9/26/2024	2.87	555170	72	ARBUCKLE CONSERVATION DISTRICT
00074944	19501	3000001	9/20/2024	93.53	555170	80	MAJOR COUNTY CONSERVATION DISTRICT
00074944	19501	3000001	9/20/2024	96.18	555170	81	MAJOR COUNTY CONSERVATION DISTRICT
00074944	19501	3000001	9/20/2024	184.44	555170	82	MAJOR COUNTY CONSERVATION DISTRICT
00074945	19501	3000001	9/26/2024	4,111.52	555170	05	LITTLE RIVER CONSERVATION DISTRICT
00074945	19501	3000001	9/26/2024	4,138.00	555170	84	LITTLE RIVER CONSERVATION DISTRICT
00074945	19501	3000001	9/26/2024	3,363.34	555170	02	LITTLE RIVER CONSERVATION DISTRICT
00074946	19501	3000001	9/26/2024	3,435.70	555170	07	LEFLORE COUNTY CONSERVATION DISTRICT
00074946	19501	3000001	9/26/2024	6,484.77	555170	01	LEFLORE COUNTY CONSERVATION DISTRICT
00074947	19501	3000001	9/26/2024	4,161.74	555170	05	CENTRAL N CANADIAN RIVER CONSERVATION
00074947	24000	3000001	9/26/2024	3,898.17	555170	09	CENTRAL N CANADIAN RIVER CONSERVATION
00074948	40000	3000001	9/26/2024	3,834.12	555170	08	ARBUCKLE CONSERVATION DISTRICT
00074948	19501	3000001	9/26/2024	164.67	555170	20	ARBUCKLE CONSERVATION DISTRICT
00074948	19501	3000001	9/26/2024	89.99	555170	21	ARBUCKLE CONSERVATION DISTRICT
00074948	19501	3000001	9/26/2024	263.45	555170	69	ARBUCKLE CONSERVATION DISTRICT
00074948	19501	3000001	9/26/2024	86.99	555170	71	ARBUCKLE CONSERVATION DISTRICT
00074948	19501	3000001	9/26/2024	44.72	555170	71	ARBUCKLE CONSERVATION DISTRICT
00074948	19501	3000001	9/26/2024	47.72	555170	80	ARBUCKLE CONSERVATION DISTRICT
00074948	19501	3000001	9/26/2024	114.50	555170	82	ARBUCKLE CONSERVATION DISTRICT
00074948	19501	3000001	9/26/2024	4,247.99	555170	06	ARBUCKLE CONSERVATION DISTRICT

**OKLAHOMA CONSERVATION COMMISSION
CLAIMS REGISTER BY PROGRAM
FOR THE PERIOD OF SEPTEMBER 19, 2024 THRU OCTOBER 22, 2024**

Voucher	Fund	Dept.	Date	Amount	Account	Sub	Vendor Name
00074948	19501	3000001	9/26/2024	3,675.86	555170	05	ARBUCKLE CONSERVATION DISTRICT
00074949	19501	3000001	9/26/2024	4,088.51	555170	05	PAYNE COUNTY CONSERVATION DISTRICT
00074950	19501	3000001	9/26/2024	10.40	555170	70	BEAVER COUNTY CONSERVATION DISTRICT
00074950	19501	3000001	9/26/2024	3,706.84	555170	05	BEAVER COUNTY CONSERVATION DISTRICT
00074950	19501	3000001	9/26/2024	20.79	555170	20	BEAVER COUNTY CONSERVATION DISTRICT
00074950	19501	3000001	9/26/2024	50.00	555170	65	BEAVER COUNTY CONSERVATION DISTRICT
00074950	19501	3000001	9/26/2024	47.12	555170	80	BEAVER COUNTY CONSERVATION DISTRICT
00074952	19501	3000001	9/26/2024	1,011.91	555170	12	ELLIS COUNTY CONSERVATION DISTRICT
00074950	19501	3000001	9/26/2024	95.21	555170	82	BEAVER COUNTY CONSERVATION DISTRICT
00074950	19501	3000001	9/26/2024	75.00	555170	92	BEAVER COUNTY CONSERVATION DISTRICT
00074950	19501	3000001	9/26/2024	3,831.06	555170	08	BEAVER COUNTY CONSERVATION DISTRICT
00074951	19501	3000001	9/26/2024	166.67	555170	24	MAYES COUNTY CONSERVATION DISTRICT
00074951	19501	3000001	9/26/2024	3,683.18	555170	05	MAYES COUNTY CONSERVATION DISTRICT
00074952	19501	3000001	9/26/2024	164.95	555170	81	ELLIS COUNTY CONSERVATION DISTRICT
00074952	19501	3000001	9/26/2024	138.90	555170	82	ELLIS COUNTY CONSERVATION DISTRICT
00074952	19501	3000001	9/26/2024	6,479.08	555170	01	ELLIS COUNTY CONSERVATION DISTRICT
00074952	19501	3000001	9/26/2024	4,326.17	555170	03	ELLIS COUNTY CONSERVATION DISTRICT
00074952	19501	3000001	9/26/2024	3,764.35	555170	05	ELLIS COUNTY CONSERVATION DISTRICT
00074952	19501	3000001	9/26/2024	352.75	555170	20	ELLIS COUNTY CONSERVATION DISTRICT
00074952	19501	3000001	9/26/2024	329.08	555170	27	ELLIS COUNTY CONSERVATION DISTRICT
00074952	19501	3000001	9/26/2024	170.37	555170	30	ELLIS COUNTY CONSERVATION DISTRICT
00074952	19501	3000001	9/26/2024	441.93	555170	46	ELLIS COUNTY CONSERVATION DISTRICT
00074952	19501	3000001	9/26/2024	124.60	555170	71	ELLIS COUNTY CONSERVATION DISTRICT
00074952	19501	3000001	9/26/2024	830.77	555170	80	ELLIS COUNTY CONSERVATION DISTRICT
00074953	19501	3000001	9/26/2024	25.00	555170	99	ELLIS COUNTY CONSERVATION DISTRICT
00074954	19501	3000001	9/26/2024	4,017.89	555170	05	COAL COUNTY CONSERVATION DISTRICT NO 19
00074954	19501	3000001	9/26/2024	164.57	555170	26	COAL COUNTY CONSERVATION DISTRICT NO 19
00074956	19501	3000001	9/26/2024	4,095.17	555170	05	CUSTER COUNTY CONSERVATION DISTRICT
00074957	19501	3000001	9/26/2024	126.15	555170	84	WOODWARD COUNTY CONSERVATION DISTRICT
00074954	19501	3000001	9/26/2024	423.10	555170	80	COAL COUNTY CONSERVATION DISTRICT NO 19
00074954	19501	3000001	9/26/2024	968.86	555170	12	COAL COUNTY CONSERVATION DISTRICT NO 19
00074955	19501	3000001	9/26/2024	3,701.22	555170	05	GRADY COUNTY CONSERVATION DIST
00074955	19501	3000001	9/26/2024	4,754.97	555170	06	GRADY COUNTY CONSERVATION DIST
00074956	19501	3000001	9/26/2024	3,824.19	555170	07	CUSTER COUNTY CONSERVATION DISTRICT
00074957	19501	3000001	9/26/2024	7.65	555170	20	WOODWARD COUNTY CONSERVATION DISTRICT
00074957	19501	3000001	9/26/2024	77.81	555170	71	WOODWARD COUNTY CONSERVATION DISTRICT
00074957	19501	3000001	9/26/2024	45.05	555170	81	WOODWARD COUNTY CONSERVATION DISTRICT
00074957	19501	3000001	9/26/2024	97.85	555170	82	WOODWARD COUNTY CONSERVATION DISTRICT
00074957	19501	3000001	9/26/2024	677.12	555170	12	WOODWARD COUNTY CONSERVATION DISTRICT
00074957	19501	3000001	9/26/2024	3,649.27	555170	05	WOODWARD COUNTY CONSERVATION DISTRICT
00074957	24000	3000001	9/26/2024	3,937.64	555170	09	WOODWARD COUNTY CONSERVATION DISTRICT
00074958	19501	3000001	9/26/2024	4,087.61	555170	05	PAWNEE COUNTY CONSERVATION DISTRICT
00074958	19501	3000001	9/26/2024	50.00	555170	65	PAWNEE COUNTY CONSERVATION DISTRICT
00074958	19501	3000001	9/26/2024	28.22	555170	80	PAWNEE COUNTY CONSERVATION DISTRICT
00074958	19501	3000001	9/26/2024	19.15	555170	81	PAWNEE COUNTY CONSERVATION DISTRICT
00074959	19501	3000001	9/26/2024	3,700.53	555170	05	SEQUOYAH COUNTY CONSERVATION DISTRICT
00074959	19501	3000001	9/26/2024	68.90	555170	71	SEQUOYAH COUNTY CONSERVATION DISTRICT
00074959	19501	3000001	9/26/2024	753.55	555170	12	SEQUOYAH COUNTY CONSERVATION DISTRICT
00074961	19501	3000001	9/26/2024	3,708.10	555170	05	MARSHALL COUNTY CONSERVATION DISTRICT
00074960	19501	3000001	9/26/2024	3,770.77	555170	02	PITTSBURG COUNTY CONSERVATION DISTRICT
00074960	19501	3000001	9/26/2024	5,301.29	555170	05	PITTSBURG COUNTY CONSERVATION DISTRICT
00074960	19501	3000001	9/26/2024	891.34	555170	12	PITTSBURG COUNTY CONSERVATION DISTRICT
00074960	19501	3000001	9/26/2024	3,942.09	555170	08	PITTSBURG COUNTY CONSERVATION DISTRICT

**OKLAHOMA CONSERVATION COMMISSION
CLAIMS REGISTER BY PROGRAM
FOR THE PERIOD OF SEPTEMBER 19, 2024 THRU OCTOBER 22, 2024**

Voucher	Fund	Dept.	Date	Amount	Account	Sub	Vendor Name
00074961	19501	3000001	9/26/2024	3,828.79	555170	08	MARSHALL COUNTY CONSERVATION DISTRICT
00074961	19501	3000001	9/26/2024	105.84	555170	20	MARSHALL COUNTY CONSERVATION DISTRICT
00074961	19501	3000001	9/26/2024	98.14	555170	20	MARSHALL COUNTY CONSERVATION DISTRICT
00074961	19501	3000001	9/26/2024	73.98	555170	71	MARSHALL COUNTY CONSERVATION DISTRICT
00074961	19501	3000001	9/26/2024	665.40	555170	80	MARSHALL COUNTY CONSERVATION DISTRICT
00074961	19501	3000001	9/26/2024	49.76	555170	81	MARSHALL COUNTY CONSERVATION DISTRICT
00074961	19501	3000001	9/26/2024	97.76	555170	82	MARSHALL COUNTY CONSERVATION DISTRICT
00074962	19501	3000001	9/26/2024	3,683.18	555170	05	LOVE COUNTY CONSERVATION DISTRICT
00074962	19501	3000001	9/26/2024	60.00	555170	26	LOVE COUNTY CONSERVATION DISTRICT
00074963	19501	3000001	9/26/2024	237.04	555170	71	TEXAS COUNTY CONSERVATION DISTRICT
00074963	19501	3000001	9/26/2024	110.13	555170	82	TEXAS COUNTY CONSERVATION DISTRICT
00074962	19501	3000001	9/26/2024	66.98	555170	26	LOVE COUNTY CONSERVATION DISTRICT
00074962	19501	3000001	9/26/2024	68.48	555170	26	LOVE COUNTY CONSERVATION DISTRICT
00074962	19501	3000001	9/26/2024	61.68	555170	26	LOVE COUNTY CONSERVATION DISTRICT
00074963	19501	3000001	9/26/2024	100.00	555170	71	TEXAS COUNTY CONSERVATION DISTRICT
00074963	19501	3000001	9/26/2024	812.42	555170	80	TEXAS COUNTY CONSERVATION DISTRICT
00074963	19501	3000001	9/26/2024	3,536.41	555170	05	TEXAS COUNTY CONSERVATION DISTRICT
00074964	19501	3000001	9/26/2024	21.00	555170	27	WOODS COUNTY CONSERVATION DISTRICT
00074964	19501	3000001	9/26/2024	6.98	555170	27	WOODS COUNTY CONSERVATION DISTRICT
00074964	19501	3000001	9/26/2024	101.72	555170	71	WOODS COUNTY CONSERVATION DISTRICT
00074964	19501	3000001	9/26/2024	24.74	555170	71	WOODS COUNTY CONSERVATION DISTRICT
00074964	19501	3000001	9/26/2024	64.00	555170	77	WOODS COUNTY CONSERVATION DISTRICT
00074964	19501	3000001	9/26/2024	208.00	555170	80	WOODS COUNTY CONSERVATION DISTRICT
00074964	19501	3000001	9/26/2024	29.60	555170	80	WOODS COUNTY CONSERVATION DISTRICT
00074966	19501	3000001	9/26/2024	4,581.15	555170	03	HASKELL COUNTY CONSERVATION DISTRICT
00074966	19501	3000001	9/26/2024	3,717.34	555170	05	HASKELL COUNTY CONSERVATION DISTRICT
00074969	19501	3000001	9/26/2024	4,212.44	555170	07	ROGERS COUNTY CONSERVATION DISTRICT
00074964	19501	3000001	9/26/2024	65.00	555170	81	WOODS COUNTY CONSERVATION DISTRICT
00074964	19501	3000001	9/26/2024	3,663.67	555170	05	WOODS COUNTY CONSERVATION DISTRICT
00074967	19501	3000001	9/26/2024	3,530.33	555170	05	MUSKOGEE COUNTY CONSERVATION DISTRICT
00074965	19501	3000001	9/26/2024	1,242.32	555170	03	HASKELL COUNTY CONSERVATION DISTRICT
00074967	19501	3000001	9/26/2024	108.00	555170	82	MUSKOGEE COUNTY CONSERVATION DISTRICT
00074968	19501	3000001	9/26/2024	4,087.61	555170	05	PAWNEE COUNTY CONSERVATION DISTRICT
00074969	19501	3000001	9/26/2024	216.64	555170	24	ROGERS COUNTY CONSERVATION DISTRICT
00074969	19501	3000001	9/26/2024	371.98	555170	24	ROGERS COUNTY CONSERVATION DISTRICT
00074969	19501	3000001	9/26/2024	11.32	555170	71	ROGERS COUNTY CONSERVATION DISTRICT
00074969	19501	3000001	9/26/2024	73.00	555170	72	ROGERS COUNTY CONSERVATION DISTRICT
00074969	19501	3000001	9/26/2024	3,493.64	555170	08	ROGERS COUNTY CONSERVATION DISTRICT
00074969	19501	3000001	9/26/2024	6,008.78	555170	05	ROGERS COUNTY CONSERVATION DISTRICT
00074973	19501	3000001	9/26/2024	471.00	555170	80	ALFALFA COUNTY CONSERVATION DISTRICT
00074970	19501	3000001	9/26/2024	2,368.30	555170	94	ROGERS COUNTY CONSERVATION DISTRICT
00074971	19501	3000001	9/26/2024	71.08	555170	60	ALFALFA COUNTY CONSERVATION DISTRICT
00074972	19501	3000001	9/26/2024	4,318.28	555170	05	ATOKA COUNTY CONSERVATION DISTRICT
00074972	19501	3000001	9/26/2024	3,716.62	555170	07	ATOKA COUNTY CONSERVATION DISTRICT
00074972	19501	3000001	9/26/2024	200.10	555170	26	ATOKA COUNTY CONSERVATION DISTRICT
00074972	19501	3000001	9/26/2024	13.25	555170	46	ATOKA COUNTY CONSERVATION DISTRICT
00074972	19501	3000001	9/26/2024	210.00	555170	46	ATOKA COUNTY CONSERVATION DISTRICT
00074973	19501	3000001	9/26/2024	3,707.16	555170	05	ALFALFA COUNTY CONSERVATION DISTRICT
00074973	19501	3000001	9/26/2024	341.25	555170	63	ALFALFA COUNTY CONSERVATION DISTRICT
00074973	19501	3000001	9/26/2024	143.72	555170	83	ALFALFA COUNTY CONSERVATION DISTRICT
00074973	19501	3000001	9/26/2024	4,866.13	555170	84	ALFALFA COUNTY CONSERVATION DISTRICT
00074974	19501	3000001	9/26/2024	3,677.58	555170	05	NOBLE COUNTY CONSERVATION DISTRICT
00074974	19501	3000001	9/26/2024	850.00	555170	61	NOBLE COUNTY CONSERVATION DISTRICT

**OKLAHOMA CONSERVATION COMMISSION
CLAIMS REGISTER BY PROGRAM
FOR THE PERIOD OF SEPTEMBER 19, 2024 THRU OCTOBER 22, 2024**

Voucher	Fund	Dept.	Date	Amount	Account	Sub	Vendor Name
00074974	19501	3000001	9/26/2024	58.75	555170	71	NOBLE COUNTY CONSERVATION DISTRICT
00074974	19501	3000001	9/26/2024	128.10	555170	80	NOBLE COUNTY CONSERVATION DISTRICT
00074974	19501	3000001	9/26/2024	4,441.53	555170	06	NOBLE COUNTY CONSERVATION DISTRICT
00074975	19501	3000001	9/26/2024	3,991.80	555170	05	ADAIR COUNTY CONSERVATION DISTRICT NO 67
00074975	19501	3000001	9/26/2024	3,828.28	555170	08	ADAIR COUNTY CONSERVATION DISTRICT NO 67
00074982	19501	3000001	9/27/2024	89.28	515450	80	GREER COUNTY CONSERVATION DISTRICT
00074979	19501	3000001	9/27/2024	84.27	555170	71	NOWATA COUNTY CONSERVATION DISTRICT
00074979	19501	3000001	9/27/2024	730.00	555170	72	NOWATA COUNTY CONSERVATION DISTRICT
00074980	19501	3000001	9/27/2024	3,683.18	555170	05	MURRAY COUNTY CONSERVATION DISTRICT
00074980	19501	3000001	9/27/2024	4,972.16	555170	06	MURRAY COUNTY CONSERVATION DISTRICT
00074980	19501	3000001	9/27/2024	1,817.13	555170	94	MURRAY COUNTY CONSERVATION DISTRICT
00074980	19501	3000001	9/27/2024	395.85	555170	20	MURRAY COUNTY CONSERVATION DISTRICT
00074980	19501	3000001	9/27/2024	64.49	555170	24	MURRAY COUNTY CONSERVATION DISTRICT
00074980	19501	3000001	9/27/2024	85.00	555170	71	MURRAY COUNTY CONSERVATION DISTRICT
00074980	19501	3000001	9/27/2024	6,540.38	555170	01	MURRAY COUNTY CONSERVATION DISTRICT
00074981	19501	3000001	9/27/2024	4,441.53	555170	05	SOUTH CADDO CONS DISTRICT
00074981	19501	3000001	9/27/2024	101.50	555170	26	SOUTH CADDO CONS DISTRICT
00074981	19501	3000001	9/27/2024	102.47	555170	46	SOUTH CADDO CONS DISTRICT
00074981	19501	3000001	9/27/2024	215.00	555170	63	SOUTH CADDO CONS DISTRICT
00074981	19501	3000001	9/27/2024	100.00	555170	83	SOUTH CADDO CONS DISTRICT
00074981	19501	3000001	9/27/2024	226.07	555170	12	SOUTH CADDO CONS DISTRICT
00074982	19501	3000001	9/27/2024	4,113.92	515450	05	GREER COUNTY CONSERVATION DISTRICT
00074982	19501	3000001	9/27/2024	250.00	515450	63	GREER COUNTY CONSERVATION DISTRICT
00074983	19501	3000001	9/27/2024	3,929.90	555170	05	HARPER COUNTY CONSERVATION DISTRICT
00074983	19501	3000001	9/27/2024	1,004.18	555170	12	HARPER COUNTY CONSERVATION DISTRICT
00074985	19501	3000001	9/27/2024	564.00	555170	80	OKFUSKEE COUNTY CONSERVATION DISTRICT
00074982	19501	3000001	9/27/2024	39.57	515450	81	GREER COUNTY CONSERVATION DISTRICT
00074982	19501	3000001	9/27/2024	1,224.37	515450	07	GREER COUNTY CONSERVATION DISTRICT
00074984	19501	3000001	9/27/2024	619.32	555170	99	LEFLORE COUNTY CONSERVATION DISTRICT
00074985	19501	3000001	9/27/2024	4,770.74	555170	06	OKFUSKEE COUNTY CONSERVATION DISTRICT
00074985	19501	3000001	9/27/2024	3,863.83	555170	05	OKFUSKEE COUNTY CONSERVATION DISTRICT
00074986	40000	3000001	9/27/2024	1,547.55	555170	99	HARPER COUNTY CONSERVATION DISTRICT
00074996	19501	3000001	9/27/2024	82.15	555170	71	BRYAN CONSERVATION DISTRICT
00074985	19501	3000001	9/27/2024	205.91	555170	82	OKFUSKEE COUNTY CONSERVATION DISTRICT
00074995	19501	3000001	10/1/2024	207.50	555170	62	PUSHMATAHA CONSERVATION DISTRICT NO 44
00074995	19501	3000001	10/1/2024	246.16	555170	71	PUSHMATAHA CONSERVATION DISTRICT NO 44
00074995	19501	3000001	10/1/2024	27.07	555170	80	PUSHMATAHA CONSERVATION DISTRICT NO 44
00074995	19501	3000001	10/1/2024	58.50	555170	82	PUSHMATAHA CONSERVATION DISTRICT NO 44
00074995	19501	3000001	10/1/2024	3,831.34	555170	08	PUSHMATAHA CONSERVATION DISTRICT NO 44
00074995	19501	3000001	10/1/2024	4,562.12	555170	08	PUSHMATAHA CONSERVATION DISTRICT NO 44
00074996	19501	3000001	9/27/2024	3,841.83	555170	08	BRYAN CONSERVATION DISTRICT
00074996	19501	3000001	9/27/2024	475.00	555170	63	BRYAN CONSERVATION DISTRICT
00074996	19501	3000001	9/27/2024	133.62	555170	65	BRYAN CONSERVATION DISTRICT
00074996	19501	3000001	9/27/2024	75.00	555170	93	BRYAN CONSERVATION DISTRICT
00074996	19501	3000001	9/27/2024	50.00	555170	93	BRYAN CONSERVATION DISTRICT
00074996	19501	3000001	9/27/2024	75.00	555170	93	BRYAN CONSERVATION DISTRICT
00074996	19501	3000001	9/27/2024	25.00	555170	93	BRYAN CONSERVATION DISTRICT
00074996	19501	3000001	9/27/2024	458.16	555170	12	BRYAN CONSERVATION DISTRICT
00075008	19501	3000001	10/1/2024	149.49	555170	71	JACKSON COUNTY CONSERVATION DIST
00075008	19501	3000001	10/1/2024	129.35	555170	72	JACKSON COUNTY CONSERVATION DIST
00075008	19501	3000001	10/1/2024	5,281.06	555170	05	JACKSON COUNTY CONSERVATION DIST
00075008	19501	3000001	10/1/2024	4,156.30	555170	02	JACKSON COUNTY CONSERVATION DIST
00075029	19501	3000001	10/2/2024	4,535.95	555170	05	KINGFISHER COUNTY CONSERVATION DISTRICT

**OKLAHOMA CONSERVATION COMMISSION
CLAIMS REGISTER BY PROGRAM
FOR THE PERIOD OF SEPTEMBER 19, 2024 THRU OCTOBER 22, 2024**

Voucher	Fund	Dept.	Date	Amount	Account	Sub	Vendor Name
00075029	19501	3000001	10/2/2024	148.01	555170	71	KINGFISHER COUNTY CONSERVATION DISTRICT
00075030	19501	3000001	10/2/2024	68.24	555170	38	TULSA COUNTY CONSERVATION DISTRICT
00075030	19501	3000001	10/2/2024	4,177.84	555170	05	TULSA COUNTY CONSERVATION DISTRICT
00075029	19501	3000001	10/2/2024	498.79	555170	80	KINGFISHER COUNTY CONSERVATION DISTRICT
00075029	19501	3000001	10/2/2024	52.03	555170	81	KINGFISHER COUNTY CONSERVATION DISTRICT
00075030	19501	3000001	10/2/2024	92.78	555170	79	TULSA COUNTY CONSERVATION DISTRICT
00075040	19501	3000001	10/2/2024	4,476.72	555170	05	CLEVELAND COUNTY CONSERVATION DISTRICT
00075031	19501	3000001	10/2/2024	4,177.84	555170	05	TULSA COUNTY CONSERVATION DISTRICT
00075031	19501	3000001	10/2/2024	30.45	555170	78	TULSA COUNTY CONSERVATION DISTRICT
00075040	19501	3000001	10/2/2024	3,229.50	555170	94	CLEVELAND COUNTY CONSERVATION DISTRICT
00075042	19501	3000001	10/3/2024	73.03	555170	71	CREEK COUNTY CONSERVATION DISTRICT
00075040	19501	3000001	10/2/2024	197.54	555170	20	CLEVELAND COUNTY CONSERVATION DISTRICT
00075040	19501	3000001	10/2/2024	1,148.88	555170	03	CLEVELAND COUNTY CONSERVATION DISTRICT
00075040	19501	3000001	10/2/2024	1,252.19	555170	95	CLEVELAND COUNTY CONSERVATION DISTRICT
00075042	19501	3000001	10/3/2024	3,524.05	555170	05	CREEK COUNTY CONSERVATION DISTRICT
00075042	19501	3000001	10/3/2024	3,701.62	555170	07	CREEK COUNTY CONSERVATION DISTRICT
00075042	19501	3000001	10/3/2024	222.81	555170	26	CREEK COUNTY CONSERVATION DISTRICT
00075042	19501	3000001	10/3/2024	1,174.00	555170	84	CREEK COUNTY CONSERVATION DISTRICT
00075043	19501	3000001	10/3/2024	4,610.94	555170	05	SEMINOLE COUNTY CONSERVATION DISTRICT
00075043	19501	3000001	10/3/2024	43.99	555170	20	SEMINOLE COUNTY CONSERVATION DISTRICT
00075043	19501	3000001	10/3/2024	1,250.00	555170	61	SEMINOLE COUNTY CONSERVATION DISTRICT
00075043	19501	3000001	10/3/2024	333.44	555170	80	SEMINOLE COUNTY CONSERVATION DISTRICT
00075043	19501	3000001	10/3/2024	44.69	555170	81	SEMINOLE COUNTY CONSERVATION DISTRICT
00075044	19501	3000001	10/3/2024	250.00	555170	63	KIOWA COUNTY CONSERVATION DISTRICT NO 76
00075043	19501	3000001	10/3/2024	170.29	555170	82	SEMINOLE COUNTY CONSERVATION DISTRICT
00075044	19501	3000001	10/3/2024	5,543.87	555170	06	KIOWA COUNTY CONSERVATION DISTRICT NO 76
00075044	19501	3000001	10/3/2024	3,829.42	555170	07	KIOWA COUNTY CONSERVATION DISTRICT NO 76
00075044	19501	3000001	10/3/2024	367.91	555170	26	KIOWA COUNTY CONSERVATION DISTRICT NO 76
00075044	19501	3000001	10/3/2024	622.78	555170	46	KIOWA COUNTY CONSERVATION DISTRICT NO 76
00075057	19501	3000001	10/7/2024	87.00	555170	67	SOUTH CADDO CONS DISTRICT
00075057	19501	3000001	10/7/2024	73.23	555170	71	SOUTH CADDO CONS DISTRICT
00075086	19501	3000001	10/14/2024	275.00	555170	74	MCLLAIN COUNTY CONSERVATION DISTRICT
00075086	19501	3000001	10/14/2024	4,706.66	555170	06	MCLLAIN COUNTY CONSERVATION DISTRICT
00075086	19501	3000001	10/14/2024	194.79	555170	20	MCLLAIN COUNTY CONSERVATION DISTRICT
00075086	19501	3000001	10/14/2024	1,231.20	555170	38	MCLLAIN COUNTY CONSERVATION DISTRICT
00075086	19501	3000001	10/14/2024	176.80	555170	60	MCLLAIN COUNTY CONSERVATION DISTRICT
00075086	19501	3000001	10/14/2024	39.41	555170	71	MCLLAIN COUNTY CONSERVATION DISTRICT
00075086	19501	3000001	10/14/2024	139.83	555170	86	MCLLAIN COUNTY CONSERVATION DISTRICT
00075086	19501	3000001	10/14/2024	40.82	555170	79	MCLLAIN COUNTY CONSERVATION DISTRICT
00075086	19501	3000001	10/14/2024	56.22	555170	80	MCLLAIN COUNTY CONSERVATION DISTRICT
00075086	19501	3000001	10/14/2024	35.00	555170	82	MCLLAIN COUNTY CONSERVATION DISTRICT
00075088	19501	3000001	10/14/2024	100.00	555170	63	OKMULGEE COUNTY CONSERVATION DISTRICT
00075087	19501	3000001	10/14/2024	4,476.72	555170	05	CLEVELAND COUNTY CONSERVATION DISTRICT
00075087	19501	3000001	10/14/2024	157.47	555170	37	CLEVELAND COUNTY CONSERVATION DISTRICT
00075087	19501	3000001	10/14/2024	94.15	555170	71	CLEVELAND COUNTY CONSERVATION DISTRICT
00075088	19501	3000001	10/14/2024	3,713.65	555170	05	OKMULGEE COUNTY CONSERVATION DISTRICT
00075088	19501	3000001	10/14/2024	950.00	555170	61	OKMULGEE COUNTY CONSERVATION DISTRICT
00075088	19501	3000001	10/14/2024	182.91	555170	69	OKMULGEE COUNTY CONSERVATION DISTRICT
00075088	19501	3000001	10/14/2024	1,100.00	555170	74	OKMULGEE COUNTY CONSERVATION DISTRICT
00075089	19501	3000001	10/14/2024	3,537.08	555170	05	TALIHINA CONSERVATION DISTRICT
00075090	19501	3000001	10/14/2024	3,537.08	555170	05	TALIHINA CONSERVATION DISTRICT
00075091	19501	3000001	10/14/2024	87.44	555170	71	JEFFERSON COUNTY CONSERVATION DIST
00075091	19501	3000001	10/14/2024	552.43	555170	80	JEFFERSON COUNTY CONSERVATION DIST

**OKLAHOMA CONSERVATION COMMISSION
CLAIMS REGISTER BY PROGRAM
FOR THE PERIOD OF SEPTEMBER 19, 2024 THRU OCTOBER 22, 2024**

Voucher	Fund	Dept.	Date	Amount	Account	Sub	Vendor Name
00075091	19501	3000001	10/14/2024	47.25	555170	81	JEFFERSON COUNTY CONSERVATION DIST
00075091	19501	3000001	10/14/2024	3,711.18	555170	05	JEFFERSON COUNTY CONSERVATION DIST
00075091	19501	3000001	10/14/2024	458.59	555170	94	JEFFERSON COUNTY CONSERVATION DIST
00075092	19501	3000001	10/14/2024	3,609.01	555170	05	OKLAHOMA COUNTY CONSERVATION DISTRICT
00075093	19501	3000001	10/14/2024	2,583.60	555170	94	LEFLORE COUNTY CONSERVATION DISTRICT
00075093	19501	3000001	10/14/2024	3,435.70	555170	07	LEFLORE COUNTY CONSERVATION DISTRICT
00075093	19501	3000001	10/14/2024	6,484.77	555170	01	LEFLORE COUNTY CONSERVATION DISTRICT
00075094	19501	3000001	10/14/2024	3,378.79	555170	07	LATIMER COUNTY CONSERVATION DISTRICT
00075094	19501	3000001	10/14/2024	587.52	555170	46	LATIMER COUNTY CONSERVATION DISTRICT
00075095	19501	3000001	10/14/2024	4,087.61	555170	05	PAWNEE COUNTY CONSERVATION DISTRICT
00075096	19501	3000001	10/14/2024	1,375.00	555170	74	CRAIG COUNTY CONSERVATION DISTRICT
00075096	19501	3000001	10/14/2024	604.54	555170	80	CRAIG COUNTY CONSERVATION DISTRICT
00075096	19501	3000001	10/14/2024	44.69	555170	81	CRAIG COUNTY CONSERVATION DISTRICT
00075096	19501	3000001	10/14/2024	151.81	555170	82	CRAIG COUNTY CONSERVATION DISTRICT
00075096	19501	3000001	10/14/2024	225.00	555170	92	CRAIG COUNTY CONSERVATION DISTRICT
00075096	19501	3000001	10/14/2024	3,807.86	555170	07	CRAIG COUNTY CONSERVATION DISTRICT
00075096	19501	3000001	10/14/2024	39.95	555170	71	CRAIG COUNTY CONSERVATION DISTRICT
00075097	19501	3000001	10/14/2024	97.37	555170	71	JOHNSTON COUNTY CONSERVATION DISTRICT
00075097	19501	3000001	10/14/2024	30.61	555170	80	JOHNSTON COUNTY CONSERVATION DISTRICT
00075097	19501	3000001	10/14/2024	25.00	555170	82	JOHNSTON COUNTY CONSERVATION DISTRICT
00075098	19501	3000001	10/14/2024	890.00	555170	61	MURRAY COUNTY CONSERVATION DISTRICT
00075097	19501	3000001	10/14/2024	3,834.97	555170	05	JOHNSTON COUNTY CONSERVATION DISTRICT
00075098	19501	3000001	10/14/2024	3,683.18	555170	05	MURRAY COUNTY CONSERVATION DISTRICT
00075098	19501	3000001	10/14/2024	4,972.16	555170	06	MURRAY COUNTY CONSERVATION DISTRICT
00075098	19501	3000001	10/14/2024	48.97	555170	65	MURRAY COUNTY CONSERVATION DISTRICT
00075098	19501	3000001	10/14/2024	201.16	555170	68	MURRAY COUNTY CONSERVATION DISTRICT
00075098	19501	3000001	10/14/2024	85.00	555170	71	MURRAY COUNTY CONSERVATION DISTRICT
00075098	19501	3000001	10/14/2024	275.00	555170	74	MURRAY COUNTY CONSERVATION DISTRICT
00075098	19501	3000001	10/14/2024	137.50	555170	79	MURRAY COUNTY CONSERVATION DISTRICT
00075098	19501	3000001	10/14/2024	6,540.38	555170	01	MURRAY COUNTY CONSERVATION DISTRICT
00075099	19501	3000001	10/14/2024	4,502.13	555170	05	WEST CADDO CONSERVATION DISTRICT
00075099	19501	3000001	10/14/2024	140.64	555170	71	WEST CADDO CONSERVATION DISTRICT
00075100	19501	3000001	10/14/2024	173.61	555170	71	NORTH CADDO CONSERVATION DISTRICT
00075099	19501	3000001	10/14/2024	173.56	555170	80	WEST CADDO CONSERVATION DISTRICT
00075099	19501	3000001	10/14/2024	45.63	555170	81	WEST CADDO CONSERVATION DISTRICT
00075099	19501	3000001	10/14/2024	42.60	555170	82	WEST CADDO CONSERVATION DISTRICT
00075100	19501	3000001	10/14/2024	3,521.27	555170	05	NORTH CADDO CONSERVATION DISTRICT
00075100	19501	3000001	10/14/2024	215.27	555170	80	NORTH CADDO CONSERVATION DISTRICT
00075100	19501	3000001	10/14/2024	45.61	555170	81	NORTH CADDO CONSERVATION DISTRICT
00075100	19501	3000001	10/14/2024	59.35	555170	82	NORTH CADDO CONSERVATION DISTRICT
00075100	19501	3000001	10/14/2024	6,460.86	555170	01	NORTH CADDO CONSERVATION DISTRICT
00075104	19501	3000001	10/15/2024	61.70	555170	80	GARFIELD CO CONSERVATION DISTRICT
00075104	19501	3000001	10/15/2024	2,204.33	555170	12	GARFIELD CO CONSERVATION DISTRICT
00075104	19501	3000001	10/15/2024	3,559.17	555170	08	GARFIELD CO CONSERVATION DISTRICT
00075104	40000	3000001	10/15/2024	673.89	555170	94	GARFIELD CO CONSERVATION DISTRICT
00075104	19501	3000001	10/15/2024	41.02	555170	26	GARFIELD CO CONSERVATION DISTRICT
00075104	19501	3000001	10/15/2024	110.00	555170	46	GARFIELD CO CONSERVATION DISTRICT
00075104	19501	3000001	10/15/2024	94.99	555170	71	GARFIELD CO CONSERVATION DISTRICT
00075105	19501	3000001	10/15/2024	910.91	555170	99	MURRAY COUNTY CONSERVATION DISTRICT
00075138	40000	3000001	10/16/2024	2,000.00	555170	99	WASHITA COUNTY CONSERVATION DISTRICT
00075139	40000	3000001	10/16/2024	2,000.00	555170		STEPHENS COUNTY CONSERVATION DISTRICT
00075140	40000	3000001	10/16/2024	1,000.00	555170	99	SEMINOLE COUNTY CONSERVATION DISTRICT
00075141	40000	3000001	10/16/2024	2,000.00	555170	99	MAJOR COUNTY CONSERVATION DISTRICT

**OKLAHOMA CONSERVATION COMMISSION
CLAIMS REGISTER BY PROGRAM
FOR THE PERIOD OF SEPTEMBER 19, 2024 THRU OCTOBER 22, 2024**

Voucher	Fund	Dept.	Date	Amount	Account	Sub	Vendor Name
00075142	40000	3000001	10/16/2024	5,000.00	555170		NOBLE COUNTY CONSERVATION DISTRICT
00075194	19501	3000001	10/21/2024	139.83	555170	86	STEPHENS COUNTY CONSERVATION DISTRICT
00075181	40000	3000001	10/21/2024	1,000.00	555170		BEAVER COUNTY CONSERVATION DISTRICT
00075180	40000	3000001	10/21/2024	2,000.00	555170		ADAIR COUNTY CONSERVATION DISTRICT NO 67
00075182	40000	3000001	10/21/2024	1,000.00	555170	99	CIMARRON COUNTY CONSERVATION DISTRICT
00075183	40000	3000001	10/21/2024	1,000.00	555170	99	LATIMER COUNTY CONSERVATION DISTRICT
00075184	40000	3000001	10/21/2024	1,000.00	555170	99	OTTAWA COUNTY CONSERVATION DISTRICT
00075191	40000	3000001	10/21/2024	2,000.00	555170	99	GARFIELD CO CONSERVATION DISTRICT
00075185	40000	3000001	10/21/2024	2,000.00	555170	99	PAYNE COUNTY CONSERVATION DISTRICT
00075192	19501	3000001	10/21/2024	1,157.20	555170	24	ROGERS COUNTY CONSERVATION DISTRICT
00075192	19501	3000001	10/21/2024	66.02	555170	24	ROGERS COUNTY CONSERVATION DISTRICT
00075192	19501	3000001	10/21/2024	65.00	555170	31	ROGERS COUNTY CONSERVATION DISTRICT
00075192	19501	3000001	10/21/2024	119.88	555170	37	ROGERS COUNTY CONSERVATION DISTRICT
00075192	19501	3000001	10/21/2024	73.03	555170	71	ROGERS COUNTY CONSERVATION DISTRICT
00075192	19501	3000001	10/21/2024	3,493.64	555170	08	ROGERS COUNTY CONSERVATION DISTRICT
00075192	19501	3000001	10/21/2024	4,212.44	555170	07	ROGERS COUNTY CONSERVATION DISTRICT
00075192	19501	3000001	10/21/2024	6,008.78	555170	05	ROGERS COUNTY CONSERVATION DISTRICT
00075193	19501	3000001	10/21/2024	3,548.74	555170	05	DEER CREEK CONSERVATION DISTRICT
00075193	19501	3000001	10/21/2024	181.95	555170	24	DEER CREEK CONSERVATION DISTRICT
00075193	19501	3000001	10/21/2024	59.07	555170	71	DEER CREEK CONSERVATION DISTRICT
00075193	19501	3000001	10/21/2024	55.00	555170	71	DEER CREEK CONSERVATION DISTRICT
00075193	19501	3000001	10/21/2024	73.00	555170	72	DEER CREEK CONSERVATION DISTRICT
00075193	19501	3000001	10/21/2024	265.45	555170	80	DEER CREEK CONSERVATION DISTRICT
00075193	19501	3000001	10/21/2024	40.45	555170	81	DEER CREEK CONSERVATION DISTRICT
00075193	19501	3000001	10/21/2024	88.20	555170	82	DEER CREEK CONSERVATION DISTRICT
00075194	19501	3000001	10/21/2024	4,927.48	555170	02	STEPHENS COUNTY CONSERVATION DISTRICT
00075194	19501	3000001	10/21/2024	4,891.53	555170	05	STEPHENS COUNTY CONSERVATION DISTRICT
00075194	19501	3000001	10/21/2024	124.00	555170	20	STEPHENS COUNTY CONSERVATION DISTRICT
00075194	19501	3000001	10/21/2024	143.24	555170	71	STEPHENS COUNTY CONSERVATION DISTRICT
00075197	19501	3000001	10/21/2024	105.12	555170	71	DEWEY COUNTY CONSERVATION DISTRICT
00075195	19501	3000001	10/21/2024	109.60	555170	71	TILLMAN COUNTY CONSERVATION DISTRICT
00075195	19501	3000001	10/21/2024	74.77	555170	72	TILLMAN COUNTY CONSERVATION DISTRICT
00075195	19501	3000001	10/21/2024	3,536.31	555170	05	TILLMAN COUNTY CONSERVATION DISTRICT
00075196	19501	3000001	10/21/2024	4,152.35	555170	07	BLAINE COUNTY CONSERVATION DISTRICT
00075197	19501	3000001	10/21/2024	4,081.16	555170	05	DEWEY COUNTY CONSERVATION DISTRICT
00075197	19501	3000001	10/21/2024	45.00	555170	60	DEWEY COUNTY CONSERVATION DISTRICT
00075197	19501	3000001	10/21/2024	53.00	555170	70	DEWEY COUNTY CONSERVATION DISTRICT
00075197	19501	3000001	10/21/2024	65.37	555170	81	DEWEY COUNTY CONSERVATION DISTRICT
00075197	19501	3000001	10/21/2024	2.87	555170	72	DEWEY COUNTY CONSERVATION DISTRICT
00075197	19501	3000001	10/21/2024	84.00	555170	77	DEWEY COUNTY CONSERVATION DISTRICT
00075197	19501	3000001	10/21/2024	597.90	555170	80	DEWEY COUNTY CONSERVATION DISTRICT
00075197	19501	3000001	10/21/2024	45.68	555170	82	DEWEY COUNTY CONSERVATION DISTRICT
00075197	19501	3000001	10/21/2024	3,703.89	555170	08	DEWEY COUNTY CONSERVATION DISTRICT
00075198	19501	3000001	10/21/2024	567.11	555170	80	KINGFISHER COUNTY CONSERVATION DISTRICT
00075198	19501	3000001	10/21/2024	52.13	555170	81	KINGFISHER COUNTY CONSERVATION DISTRICT
00075198	19501	3000001	10/21/2024	4,547.93	555170	05	KINGFISHER COUNTY CONSERVATION DISTRICT
00075198	19501	3000001	10/21/2024	4,306.00	555170	94	KINGFISHER COUNTY CONSERVATION DISTRICT
00075198	19501	3000001	10/21/2024	139.83	555170	86	KINGFISHER COUNTY CONSERVATION DISTRICT
00075198	19501	3000001	10/21/2024	148.09	555170	71	KINGFISHER COUNTY CONSERVATION DISTRICT
00075201	19501	3000001	10/21/2024	458.59	555170	94	NORTH FORK OF RED RIVER CONSERVATION
00075199	19501	3000001	10/21/2024	3,715.90	555170	05	GRANT COUNTY CONSERVATION DISTRICT
00075199	19501	3000001	10/21/2024	3,689.50	555170	07	GRANT COUNTY CONSERVATION DISTRICT
00075201	19501	3000001	10/21/2024	799.30	555170	12	NORTH FORK OF RED RIVER CONSERVATION

**OKLAHOMA CONSERVATION COMMISSION
CLAIMS REGISTER BY PROGRAM
FOR THE PERIOD OF SEPTEMBER 19, 2024 THRU OCTOBER 22, 2024**

Voucher	Fund	Dept.	Date	Amount	Account	Sub	Vendor Name
00075201	19501	3000001	10/21/2024	3,912.17	555170	08	NORTH FORK OF RED RIVER CONSERVATION
00075201	19501	3000001	10/21/2024	269.13	555170	94	NORTH FORK OF RED RIVER CONSERVATION
00075201	19501	3000001	10/21/2024	3,604.70	555170	05	NORTH FORK OF RED RIVER CONSERVATION
00075202	19501	3000001	10/21/2024	3,542.98	555170	07	WASHITA COUNTY CONSERVATION DISTRICT
00075202	19501	3000001	10/21/2024	5,169.07	555170	05	WASHITA COUNTY CONSERVATION DISTRICT
00075202	19501	3000001	10/21/2024	221.31	555170	26	WASHITA COUNTY CONSERVATION DISTRICT
00075202	19501	3000001	10/21/2024	62.60	555170	71	WASHITA COUNTY CONSERVATION DISTRICT
00075202	19501	3000001	10/21/2024	139.83	555170	86	WASHITA COUNTY CONSERVATION DISTRICT
00075221	19501	3000001	10/23/2024	83.75	555170	20	KAY COUNTY CONSERVATION DISTRICT
00075220	40000	3000001	10/23/2024	2,000.00	555170	99	MCINTOSH COUNTY CONSERVATION DISTRICT
00075203	19501	3000001	10/21/2024	3,609.01	555170	05	OKLAHOMA COUNTY CONSERVATION DISTRICT
00075204	19501	3000001	10/21/2024	3,952.76	555170	05	LOGAN COUNTY CONSERVATION DISTRICT
00075205	19501	3000001	10/21/2024	825.00	555170	90	ROGERS COUNTY CONSERVATION DISTRICT
00075205	19501	3000001	10/21/2024	402.32	555170	68	ROGERS COUNTY CONSERVATION DISTRICT
00075221	19501	3000001	10/23/2024	3,685.35	555170	07	KAY COUNTY CONSERVATION DISTRICT
00075221	19501	3000001	10/23/2024	3,947.72	555170	05	KAY COUNTY CONSERVATION DISTRICT
00075221	19501	3000001	10/23/2024	97.00	555170	73	KAY COUNTY CONSERVATION DISTRICT
00075221	19501	3000001	10/23/2024	550.02	555170	80	KAY COUNTY CONSERVATION DISTRICT
00075222	19501	3000001	10/23/2024	458.59	555170	94	LITTLE RIVER CONSERVATION DISTRICT
00075222	19501	3000001	10/23/2024	4,111.52	555170	05	LITTLE RIVER CONSERVATION DISTRICT
00075222	19501	3000001	10/23/2024	275.00	555170	74	LITTLE RIVER CONSERVATION DISTRICT
00075222	19501	3000001	10/23/2024	3,363.34	555170	02	LITTLE RIVER CONSERVATION DISTRICT
00075223	19501	3000001	10/23/2024	145.55	555170	71	CIMARRON COUNTY CONSERVATION DISTRICT
00075223	19501	3000001	10/23/2024	193.00	555170	20	CIMARRON COUNTY CONSERVATION DISTRICT
00075223	19501	3000001	10/23/2024	640.65	555170	20	CIMARRON COUNTY CONSERVATION DISTRICT
00075223	19501	3000001	10/23/2024	89.00	555170	28	CIMARRON COUNTY CONSERVATION DISTRICT
00075223	19501	3000001	10/23/2024	44.58	555170	81	CIMARRON COUNTY CONSERVATION DISTRICT
00075223	19501	3000001	10/23/2024	109.58	555170	82	CIMARRON COUNTY CONSERVATION DISTRICT
00075223	19501	3000001	10/23/2024	3,689.03	555170	05	CIMARRON COUNTY CONSERVATION DISTRICT
00075224	19501	3000001	10/23/2024	139.83	555170	86	CUSTER COUNTY CONSERVATION DISTRICT
00075224	19501	3000001	10/23/2024	4,095.17	555170	05	CUSTER COUNTY CONSERVATION DISTRICT
00075224	19501	3000001	10/23/2024	3,824.19	555170	07	CUSTER COUNTY CONSERVATION DISTRICT
00075224	19501	3000001	10/23/2024	60.00	555170	71	CUSTER COUNTY CONSERVATION DISTRICT
00075225	19501	3000001	10/23/2024	1,100.00	555170	74	MUSKOGEE COUNTY CONSERVATION DISTRICT
00075225	19501	3000001	10/23/2024	3,530.33	555170	05	MUSKOGEE COUNTY CONSERVATION DISTRICT
00075225	19501	3000001	10/23/2024	224.76	555170	20	MUSKOGEE COUNTY CONSERVATION DISTRICT
00075225	19501	3000001	10/23/2024	59.82	555170	28	MUSKOGEE COUNTY CONSERVATION DISTRICT
00075225	19501	3000001	10/23/2024	804.64	555170	68	MUSKOGEE COUNTY CONSERVATION DISTRICT
00075225	19501	3000001	10/23/2024	234.75	555170	71	MUSKOGEE COUNTY CONSERVATION DISTRICT
00075225	19501	3000001	10/23/2024	159.12	555170	84	MUSKOGEE COUNTY CONSERVATION DISTRICT
00075225	19501	3000001	10/23/2024	139.83	555170	86	MUSKOGEE COUNTY CONSERVATION DISTRICT
00075227	19501	3000001	10/23/2024	72.02	555170	27	WOODS COUNTY CONSERVATION DISTRICT
00075227	19501	3000001	10/23/2024	9.98	555170	27	WOODS COUNTY CONSERVATION DISTRICT
00075227	19501	3000001	10/23/2024	101.80	555170	71	WOODS COUNTY CONSERVATION DISTRICT
00075227	19501	3000001	10/23/2024	22.47	555170	71	WOODS COUNTY CONSERVATION DISTRICT
00075227	19501	3000001	10/23/2024	199.00	555170	80	WOODS COUNTY CONSERVATION DISTRICT
00075227	19501	3000001	10/23/2024	29.87	555170	80	WOODS COUNTY CONSERVATION DISTRICT
00075228	19501	3000001	10/23/2024	28.96	555170	65	NOBLE COUNTY CONSERVATION DISTRICT
00075226	19501	3000001	10/23/2024	256.08	555170	69	MUSKOGEE COUNTY CONSERVATION DISTRICT
00075226	19501	3000001	10/23/2024	64.35	555170	69	MUSKOGEE COUNTY CONSERVATION DISTRICT
00075226	19501	3000001	10/23/2024	506.99	555170	69	MUSKOGEE COUNTY CONSERVATION DISTRICT
00075227	19501	3000001	10/23/2024	65.00	555170	81	WOODS COUNTY CONSERVATION DISTRICT
00075227	19501	3000001	10/23/2024	3,569.07	555170	05	WOODS COUNTY CONSERVATION DISTRICT

**OKLAHOMA CONSERVATION COMMISSION
CLAIMS REGISTER BY PROGRAM
FOR THE PERIOD OF SEPTEMBER 19, 2024 THRU OCTOBER 22, 2024**

Voucher	Fund	Dept.	Date	Amount	Account	Sub	Vendor Name
00075228	19501	3000001	10/23/2024	3,677.58	555170	05	NOBLE COUNTY CONSERVATION DISTRICT
00075228	19501	3000001	10/23/2024	323.10	555170	24	NOBLE COUNTY CONSERVATION DISTRICT
00075228	19501	3000001	10/23/2024	25.00	555170	65	NOBLE COUNTY CONSERVATION DISTRICT
00075228	19501	3000001	10/23/2024	58.75	555170	71	NOBLE COUNTY CONSERVATION DISTRICT
00075228	19501	3000001	10/23/2024	127.94	555170	80	NOBLE COUNTY CONSERVATION DISTRICT
00075230	19501	3000001	10/23/2024	129.39	555170	71	TALIHINA CONSERVATION DISTRICT
00075230	19501	3000001	10/23/2024	85.52	555170	80	TALIHINA CONSERVATION DISTRICT
00075231	19501	3000001	10/23/2024	3,700.53	555170	05	SEQUOYAH COUNTY CONSERVATION DISTRICT
00075231	19501	3000001	10/23/2024	842.94	555170	20	SEQUOYAH COUNTY CONSERVATION DISTRICT
00075232	19501	3000001	10/23/2024	4,465.54	555170	05	OTTAWA COUNTY CONSERVATION DISTRICT
00075228	19501	3000001	10/23/2024	4,441.53	555170	06	NOBLE COUNTY CONSERVATION DISTRICT
00075231	19501	3000001	10/23/2024	667.07	555170	37	SEQUOYAH COUNTY CONSERVATION DISTRICT
00075231	19501	3000001	10/23/2024	175.54	555170	69	SEQUOYAH COUNTY CONSERVATION DISTRICT
00075231	19501	3000001	10/23/2024	68.90	555170	71	SEQUOYAH COUNTY CONSERVATION DISTRICT
00075231	19501	3000001	10/23/2024	1,184.15	555170	12	SEQUOYAH COUNTY CONSERVATION DISTRICT
00075232	19501	3000001	10/23/2024	400.00	555170	65	OTTAWA COUNTY CONSERVATION DISTRICT
00075232	19501	3000001	10/23/2024	72.00	555170	71	OTTAWA COUNTY CONSERVATION DISTRICT
00075232	19501	3000001	10/23/2024	275.00	555170	74	OTTAWA COUNTY CONSERVATION DISTRICT
00075232	19501	3000001	10/23/2024	275.00	555170	92	OTTAWA COUNTY CONSERVATION DISTRICT
00075232	19501	3000001	10/23/2024	139.83	555170	86	OTTAWA COUNTY CONSERVATION DISTRICT
00075233	19501	3000001	10/23/2024	15.90	555170	83	EAST CANADIAN COUNTY CONSERVATION DISTR
00075233	19501	3000001	10/23/2024	1,122.46	555170	20	EAST CANADIAN COUNTY CONSERVATION DISTR
00075233	19501	3000001	10/23/2024	28.88	555170	20	EAST CANADIAN COUNTY CONSERVATION DISTR
00075233	19501	3000001	10/23/2024	438.02	555170	83	EAST CANADIAN COUNTY CONSERVATION DISTR
00075233	19501	3000001	10/23/2024	3,658.57	555170	08	EAST CANADIAN COUNTY CONSERVATION DISTR
00075233	40000	3000001	10/23/2024	269.13	555170	94	EAST CANADIAN COUNTY CONSERVATION DISTR
00075233	19501	3000001	10/23/2024	4,459.09	555170	06	EAST CANADIAN COUNTY CONSERVATION DISTR
00075234	19501	3000001	10/23/2024	722.10	555170	20	MAJOR COUNTY CONSERVATION DISTRICT
00075234	19501	3000001	10/23/2024	4,549.01	555170	05	MAJOR COUNTY CONSERVATION DISTRICT
00075234	19501	3000001	10/23/2024	4,090.70	555170	94	MAJOR COUNTY CONSERVATION DISTRICT
00075234	40000	3000001	10/23/2024	3,951.22	555170	08	MAJOR COUNTY CONSERVATION DISTRICT
00075234	19501	3000001	10/23/2024	176.70	555170	65	MAJOR COUNTY CONSERVATION DISTRICT
00075234	19501	3000001	10/23/2024	77.25	555170	71	MAJOR COUNTY CONSERVATION DISTRICT
00075234	19501	3000001	10/23/2024	272.76	555170	80	MAJOR COUNTY CONSERVATION DISTRICT
00075234	19501	3000001	10/23/2024	93.72	555170	81	MAJOR COUNTY CONSERVATION DISTRICT
00075235	19501	3000001	10/23/2024	77.81	555170	71	WOODWARD COUNTY CONSERVATION DISTRICT
00075235	19501	3000001	10/23/2024	49.00	555170	20	WOODWARD COUNTY CONSERVATION DISTRICT
00075235	19501	3000001	10/23/2024	59.50	555170	24	WOODWARD COUNTY CONSERVATION DISTRICT
00075235	19501	3000001	10/23/2024	169.34	555170	27	WOODWARD COUNTY CONSERVATION DISTRICT
00075235	19501	3000001	10/23/2024	858.48	555170	46	WOODWARD COUNTY CONSERVATION DISTRICT
00075235	19501	3000001	10/23/2024	62.60	555170	80	WOODWARD COUNTY CONSERVATION DISTRICT
00075235	19501	3000001	10/23/2024	142.00	555170	84	WOODWARD COUNTY CONSERVATION DISTRICT
00075235	19501	3000001	10/23/2024	1,335.94	555170	12	WOODWARD COUNTY CONSERVATION DISTRICT
00075235	19501	3000001	10/23/2024	3,649.27	555170	05	WOODWARD COUNTY CONSERVATION DISTRICT
00075235	24000	3000001	10/23/2024	3,937.64	555170	09	WOODWARD COUNTY CONSERVATION DISTRICT
00075237	19501	3000001	10/23/2024	550.00	555170	63	GARVIN CONSERVATION DISTRICT
00075236	19501	3000001	10/23/2024	3,499.67	555170	05	KONAWA CONSERVATION DISTRICT
00075236	19501	3000001	10/23/2024	91.58	555170	71	KONAWA CONSERVATION DISTRICT
00075236	19501	3000001	10/23/2024	550.00	555170	74	KONAWA CONSERVATION DISTRICT
00075236	19501	3000001	10/23/2024	139.83	555170	86	KONAWA CONSERVATION DISTRICT
00075236	19501	3000001	10/23/2024	1,322.48	555170	12	KONAWA CONSERVATION DISTRICT
00075237	19501	3000001	10/23/2024	92.28	555170	20	GARVIN CONSERVATION DISTRICT
00075237	19501	3000001	10/23/2024	41.82	555170	30	GARVIN CONSERVATION DISTRICT

**OKLAHOMA CONSERVATION COMMISSION
CLAIMS REGISTER BY PROGRAM
FOR THE PERIOD OF SEPTEMBER 19, 2024 THRU OCTOBER 22, 2024**

Voucher	Fund	Dept.	Date	Amount	Account	Sub	Vendor Name
00075237	19501	3000001	10/23/2024	439.40	555170	71	GARVIN CONSERVATION DISTRICT
00075237	19501	3000001	10/23/2024	3,970.16	555170	06	GARVIN CONSERVATION DISTRICT
00075237	19501	3000001	10/23/2024	3,661.65	555170	05	GARVIN CONSERVATION DISTRICT
00075238	19501	3000001	10/23/2024	175.00	555170	92	WAGONER COUNTY CONSERVATION DIST NO 22
00075238	19501	3000001	10/23/2024	89.00	555170	70	WAGONER COUNTY CONSERVATION DIST NO 22
00075238	19501	3000001	10/23/2024	129.90	555170	71	WAGONER COUNTY CONSERVATION DIST NO 22
00075238	19501	3000001	10/23/2024	1,100.00	555170	74	WAGONER COUNTY CONSERVATION DIST NO 22
00075238	19501	3000001	10/23/2024	6,642.44	555170	01	WAGONER COUNTY CONSERVATION DIST NO 22
00075238	19501	3000001	10/23/2024	3,530.60	555170	05	WAGONER COUNTY CONSERVATION DIST NO 22
00075239	19501	3000001	10/23/2024	44.80	555170	71	ARBUCKLE CONSERVATION DISTRICT
00075239	40000	3000001	10/23/2024	3,834.12	555170	08	ARBUCKLE CONSERVATION DISTRICT
00075239	19501	3000001	10/23/2024	163.69	555170	24	ARBUCKLE CONSERVATION DISTRICT
00075239	19501	3000001	10/23/2024	26.44	555170	65	ARBUCKLE CONSERVATION DISTRICT
00075239	19501	3000001	10/23/2024	522.60	555170	68	ARBUCKLE CONSERVATION DISTRICT
00075239	19501	3000001	10/23/2024	86.99	555170	71	ARBUCKLE CONSERVATION DISTRICT
00075239	19501	3000001	10/23/2024	6.79	555170	72	ARBUCKLE CONSERVATION DISTRICT
00075239	19501	3000001	10/23/2024	550.00	555170	74	ARBUCKLE CONSERVATION DISTRICT
00075239	19501	3000001	10/23/2024	242.58	555170	79	ARBUCKLE CONSERVATION DISTRICT
00075239	19501	3000001	10/23/2024	48.02	555170	80	ARBUCKLE CONSERVATION DISTRICT
00075239	19501	3000001	10/23/2024	114.86	555170	82	ARBUCKLE CONSERVATION DISTRICT
00075239	19501	3000001	10/23/2024	139.83	555170	86	ARBUCKLE CONSERVATION DISTRICT
00075239	19501	3000001	10/23/2024	4,247.99	555170	06	ARBUCKLE CONSERVATION DISTRICT
00075239	19501	3000001	10/23/2024	3,675.86	555170	05	ARBUCKLE CONSERVATION DISTRICT
00075240	19501	3000001	10/23/2024	78.00	555170	71	DELAWARE CO CONSERVATION DISTRICT
00075240	19501	3000001	10/23/2024	11.49	555170	80	DELAWARE CO CONSERVATION DISTRICT
00075240	19501	3000001	10/23/2024	43.00	555170	23	DELAWARE CO CONSERVATION DISTRICT
00075240	19501	3000001	10/23/2024	550.00	555170	74	DELAWARE CO CONSERVATION DISTRICT
00075240	19501	3000001	10/23/2024	31.80	555170	82	DELAWARE CO CONSERVATION DISTRICT
00075240	19501	3000001	10/23/2024	1,250.66	555170	07	DELAWARE CO CONSERVATION DISTRICT
00075241	19501	3000001	10/23/2024	4,441.53	555170	05	SOUTH CADDO CONS DISTRICT
00075241	19501	3000001	10/23/2024	1,817.13	555170	94	SOUTH CADDO CONS DISTRICT
00075241	19501	3000001	10/23/2024	10.00	555170	23	SOUTH CADDO CONS DISTRICT
00075241	19501	3000001	10/23/2024	174.39	555170	12	SOUTH CADDO CONS DISTRICT
00075241	19501	3000001	10/23/2024	2,519.20	555170	46	SOUTH CADDO CONS DISTRICT
00075241	19501	3000001	10/23/2024	359.00	555170	62	SOUTH CADDO CONS DISTRICT
00075241	19501	3000001	10/23/2024	72.55	555170	71	SOUTH CADDO CONS DISTRICT
00075242	19501	3000001	10/23/2024	423.72	555170	68	ELLIS COUNTY CONSERVATION DISTRICT
00075242	19501	3000001	10/23/2024	3,764.35	555170	05	ELLIS COUNTY CONSERVATION DISTRICT
00075242	19501	3000001	10/23/2024	389.61	555170	28	ELLIS COUNTY CONSERVATION DISTRICT
00075242	19501	3000001	10/23/2024	135.10	555170	46	ELLIS COUNTY CONSERVATION DISTRICT
00075242	19501	3000001	10/23/2024	127.01	555170	71	ELLIS COUNTY CONSERVATION DISTRICT
00075242	19501	3000001	10/23/2024	550.00	555170	74	ELLIS COUNTY CONSERVATION DISTRICT
00075242	19501	3000001	10/23/2024	165.60	555170	81	ELLIS COUNTY CONSERVATION DISTRICT
00075242	19501	3000001	10/23/2024	138.90	555170	82	ELLIS COUNTY CONSERVATION DISTRICT
00075242	19501	3000001	10/23/2024	139.83	555170	86	ELLIS COUNTY CONSERVATION DISTRICT
00075242	19501	3000001	10/23/2024	1,011.91	555170	12	ELLIS COUNTY CONSERVATION DISTRICT
00075242	19501	3000001	10/23/2024	6,479.08	555170	01	ELLIS COUNTY CONSERVATION DISTRICT
00075242	19501	3000001	10/23/2024	4,326.17	555170	03	ELLIS COUNTY CONSERVATION DISTRICT
00075243	19501	3000001	10/23/2024	41.40	555170	21	BEAVER COUNTY CONSERVATION DISTRICT
00075243	19501	3000001	10/23/2024	3,706.84	555170	05	BEAVER COUNTY CONSERVATION DISTRICT
00075243	19501	3000001	10/23/2024	27.36	555170	20	BEAVER COUNTY CONSERVATION DISTRICT
00075243	19501	3000001	10/23/2024	50.55	555170	27	BEAVER COUNTY CONSERVATION DISTRICT
00075243	19501	3000001	10/23/2024	117.90	555170	71	BEAVER COUNTY CONSERVATION DISTRICT

**OKLAHOMA CONSERVATION COMMISSION
CLAIMS REGISTER BY PROGRAM
FOR THE PERIOD OF SEPTEMBER 19, 2024 THRU OCTOBER 22, 2024**

Voucher	Fund	Dept.	Date	Amount	Account	Sub	Vendor Name
00075243	19501	3000001	10/23/2024	73.00	555170	72	BEAVER COUNTY CONSERVATION DISTRICT
00075243	19501	3000001	10/23/2024	84.00	555170	77	BEAVER COUNTY CONSERVATION DISTRICT
00075243	19501	3000001	10/23/2024	48.54	555170	80	BEAVER COUNTY CONSERVATION DISTRICT
00075243	19501	3000001	10/23/2024	95.21	555170	82	BEAVER COUNTY CONSERVATION DISTRICT
00075243	19501	3000001	10/23/2024	50.00	555170	92	BEAVER COUNTY CONSERVATION DISTRICT
00075243	19501	3000001	10/23/2024	3,990.21	555170	08	BEAVER COUNTY CONSERVATION DISTRICT
00075246	19501	3000001	10/23/2024	139.83	555170	86	UPPER WASHITA CONSERVATION DISTRICT
00075244	19501	3000001	10/23/2024	1,075.08	555170	99	ELLIS COUNTY CONSERVATION DISTRICT
00075245	19501	3000001	10/23/2024	222.56	555170	68	CHEROKEE COUNTY CONSERVATION DISTRICT
00075245	19501	3000001	10/23/2024	52.17	555170	71	CHEROKEE COUNTY CONSERVATION DISTRICT
00075245	19501	3000001	10/23/2024	550.00	555170	74	CHEROKEE COUNTY CONSERVATION DISTRICT
00075245	19501	3000001	10/23/2024	3,696.52	555170	08	CHEROKEE COUNTY CONSERVATION DISTRICT
00075246	19501	3000001	10/23/2024	3,708.22	555170	05	UPPER WASHITA CONSERVATION DISTRICT
00075246	19501	3000001	10/23/2024	620.07	555170	12	UPPER WASHITA CONSERVATION DISTRICT
00075246	19501	3000001	10/23/2024	4,172.65	555170	06	UPPER WASHITA CONSERVATION DISTRICT
00075247	19501	3000001	10/23/2024	8,580.01	555170	84	HARPER COUNTY CONSERVATION DISTRICT
00075246	19501	3000001	10/23/2024	1,575.90	555170	84	UPPER WASHITA CONSERVATION DISTRICT
00075247	19501	3000001	10/23/2024	3,929.90	555170	05	HARPER COUNTY CONSERVATION DISTRICT
00075247	19501	3000001	10/23/2024	610.00	555170	46	HARPER COUNTY CONSERVATION DISTRICT
00075247	19501	3000001	10/23/2024	221.20	555170	71	HARPER COUNTY CONSERVATION DISTRICT
00075247	19501	3000001	10/23/2024	553.80	555170	80	HARPER COUNTY CONSERVATION DISTRICT
00075247	19501	3000001	10/23/2024	1,386.73	555170	12	HARPER COUNTY CONSERVATION DISTRICT
00075249	19501	3000001	10/23/2024	139.18	515450	26	LINCOLN COUNTY CONSERVATION DISTRICT
00075248	40000	3000001	10/23/2024	340.50	555170	99	WAGONER COUNTY CONSERVATION DIST NO 22
00075249	19501	3000001	10/23/2024	3,956.42	515450	07	LINCOLN COUNTY CONSERVATION DISTRICT
00075249	19501	3000001	10/23/2024	3,671.98	515450	05	LINCOLN COUNTY CONSERVATION DISTRICT
00075249	19501	3000001	10/23/2024	587.30	515450	84	LINCOLN COUNTY CONSERVATION DISTRICT
00075249	19501	3000001	10/23/2024	49.95	515450	71	LINCOLN COUNTY CONSERVATION DISTRICT
00075249	19501	3000001	10/23/2024	73.00	515450	72	LINCOLN COUNTY CONSERVATION DISTRICT
00075249	19501	3000001	10/23/2024	139.83	515450	86	LINCOLN COUNTY CONSERVATION DISTRICT
00075250	19501	3000001	10/23/2024	5,543.87	555170	06	KIOWA COUNTY CONSERVATION DISTRICT NO 76
00075250	19501	3000001	10/23/2024	3,829.42	555170	07	KIOWA COUNTY CONSERVATION DISTRICT NO 76
00075250	19501	3000001	10/23/2024	426.88	555170	26	KIOWA COUNTY CONSERVATION DISTRICT NO 76
00075250	19501	3000001	10/23/2024	100.00	555170	70	KIOWA COUNTY CONSERVATION DISTRICT NO 76
00075250	19501	3000001	10/23/2024	1,628.00	555170	84	KIOWA COUNTY CONSERVATION DISTRICT NO 76
00075250	19501	3000001	10/23/2024	139.83	555170	86	KIOWA COUNTY CONSERVATION DISTRICT NO 76
00075251	19501	3000001	10/23/2024	3,717.34	555170	05	HASKELL COUNTY CONSERVATION DISTRICT
00075252	19501	3000001	10/23/2024	825.00	555170	74	MAYES COUNTY CONSERVATION DISTRICT
00075252	19501	3000001	10/23/2024	51.53	555170	24	MAYES COUNTY CONSERVATION DISTRICT
00075252	19501	3000001	10/23/2024	45.00	555170	46	MAYES COUNTY CONSERVATION DISTRICT
00075252	19501	3000001	10/23/2024	350.00	555170	61	MAYES COUNTY CONSERVATION DISTRICT
00075252	19501	3000001	10/23/2024	200.00	555170	65	MAYES COUNTY CONSERVATION DISTRICT
00075252	19501	3000001	10/23/2024	146.00	555170	72	MAYES COUNTY CONSERVATION DISTRICT
00075252	19501	3000001	10/23/2024	96.66	555170	79	MAYES COUNTY CONSERVATION DISTRICT
00075252	19501	3000001	10/23/2024	375.00	555170	92	MAYES COUNTY CONSERVATION DISTRICT
00075252	19501	3000001	10/23/2024	3,683.18	555170	05	MAYES COUNTY CONSERVATION DISTRICT
00075252	19501	3000001	10/23/2024	139.83	555170	86	MAYES COUNTY CONSERVATION DISTRICT
00074998	19501	3000005	9/27/2024	407.30	534290		COMDATA INC
00074999	19501	3000005	9/27/2024	65.50	521120		WELBORN,BRANDON S
00075017	19501	3000005	10/1/2024	26,327.00	541290		JOE COOPER CHEVROLET CADILLAC OF SHAWNEE
00075018	19501	3000005	10/1/2024	26,327.00	541290		JOE COOPER CHEVROLET CADILLAC OF SHAWNEE
00075016	19501	3000005	10/1/2024	26,327.00	541290		JOE COOPER CHEVROLET CADILLAC OF SHAWNEE
00075019	19501	3000005	10/1/2024	65.50	521120		GREEN,CLANCY J

**OKLAHOMA CONSERVATION COMMISSION
CLAIMS REGISTER BY PROGRAM
FOR THE PERIOD OF SEPTEMBER 19, 2024 THRU OCTOBER 22, 2024**

Voucher	Fund	Dept.	Date	Amount	Account	Sub	Vendor Name
00075080	19501	3000005	10/11/2024	450.00	522150		BANK OF AMERICA NA
00075080	19501	3000005	10/11/2024	900.00	515990		BANK OF AMERICA NA
00075080	19501	3000005	10/11/2024	402.32	522131		BANK OF AMERICA NA
00075080	19501	3000005	10/11/2024	87.42	531600		BANK OF AMERICA NA
00075080	19501	3000005	10/11/2024	407.97	533120		BANK OF AMERICA NA
00075101	19501	3000005	10/21/2024	128.80	534290		OFFICE OF MANAGEMENT & ENTERPRISE SVCS
00075101	19501	3000005	10/21/2024	760.57	532142		OFFICE OF MANAGEMENT & ENTERPRISE SVCS
00075137	19501	3000005	10/16/2024	550.00	522150		OKLAHOMA ASSOC OF CONSERVATION DISTRICTS
00075219	19501	3000005	10/23/2024	284.00	521230		GREEN,CLANCY J
PAYROLL				<u>22,605.17</u>	511110		DIV PAYROLL - SEPT MAIN AND SEPT SUPPLEMENTAL

985,422.58 *District Services*

Land Management

00074998	19501	4000001	9/27/2024	1,813.55	534290		COMDATA INC
00074998	19501	4000001	9/27/2024	77.53	533120		COMDATA INC
00075061	19401	4000001	10/8/2024	210,201.13	545110		ANADARKO DOZER AND TRUCKING LLC
00075080	19501	4000001	10/11/2024	159.00	515660		BANK OF AMERICA NA
00075080	19501	4000001	10/11/2024	126.79	531600		BANK OF AMERICA NA
00075080	19501	4000001	10/11/2024	80.73	536140		BANK OF AMERICA NA
00075115	19311	4000001	10/15/2024	192,187.06	545110		LONGHORN EARTHWORKS LLC
00075137	19501	4000001	10/16/2024	275.00	522150		OKLAHOMA ASSOC OF CONSERVATION DISTRICTS
00075163	19501	4000001	10/21/2024	100.00	555170	97	HASKELL COUNTY CONSERVATION DISTRICT
PAYROLL				<u>49,341.04</u>	511110		DIV PAYROLL - SEPT MAIN AND SEPT SUPPLEMENTAL

454,361.83 *Land Management*

Land Management - Terry Peach Cedar Eradication

00074940	19311	4000002	9/20/2024	61,932.00	541290		JOE COOPER CHEVROLET CADILLAC OF SHAWNEE
00074941	19311	4000002	9/20/2024	61,932.00	541290		JOE COOPER CHEVROLET CADILLAC OF SHAWNEE
00074943	19311	4000002	9/20/2024	61,932.00	541290		JOE COOPER CHEVROLET CADILLAC OF SHAWNEE
00074942	19311	4000002	9/20/2024	61,932.00	541290		JOE COOPER CHEVROLET CADILLAC OF SHAWNEE
00074987	24000	4000002	9/27/2024	42.59	555170	97	CENTRAL N CANADIAN RIVER CONSERVATION
00074988	24000	4000002	9/27/2024	5,000.00	555170	97	WOODWARD COUNTY CONSERVATION DISTRICT
00074998	24000	4000002	9/27/2024	1,696.77	533120		COMDATA INC
00074998	24000	4000002	9/27/2024	2,240.80	534290		COMDATA INC
00075020	19311	4000002	10/2/2024	61,932.00	541290		JOE COOPER CHEVROLET CADILLAC OF SHAWNEE
00075021	19311	4000002	10/2/2024	61,932.00	541290		JOE COOPER CHEVROLET CADILLAC OF SHAWNEE
00075024	19311	4000002	10/2/2024	171,339.00	541190		WARREN POWER & MACHINERY INC
00075025	19311	4000002	10/2/2024	171,339.00	541190		WARREN POWER & MACHINERY INC
00075022	19311	4000002	10/2/2024	171,339.00	541190		WARREN POWER & MACHINERY INC
00075027	19311	4000002	10/2/2024	171,339.00	541190		WARREN POWER & MACHINERY INC
00075023	19311	4000002	10/2/2024	171,339.00	541190		WARREN POWER & MACHINERY INC
00075028	19311	4000002	10/2/2024	171,339.00	541190		WARREN POWER & MACHINERY INC
00075026	19311	4000002	10/2/2024	171,339.00	541190		WARREN POWER & MACHINERY INC
00075080	24000	4000002	10/11/2024	6,600.00	515290		BANK OF AMERICA NA
00075080	24000	4000002	10/11/2024	(120.00)	522131		BANK OF AMERICA NA

**OKLAHOMA CONSERVATION COMMISSION
CLAIMS REGISTER BY PROGRAM
FOR THE PERIOD OF SEPTEMBER 19, 2024 THRU OCTOBER 22, 2024**

Voucher	Fund	Dept.	Date	Amount	Account	Sub	Vendor Name
00075114	24000	4000002	10/15/2024	25,000.00	555170	97	DEWEY COUNTY CONSERVATION DISTRICT
00075260	24000	4000002	10/23/2024	69.00	555170	97	PAYNE COUNTY CONSERVATION DISTRICT
PAYROLL				5,945.49	511110		DIV PAYROLL - SEPT MAIN AND SEPT SUPPLEMENTAL

1,617,439.65 *Land Management - Terry Peach Cedar Eradication*

Land Management - Unpaved Roads

None

0.00 *Land Management - Unpaved Roads*

Water Quality

00074939	40000	5000001	9/20/2024	200.00	555170		CENTRAL N CANADIAN RIVER CONSERVATION
00074989	40000	5000001	9/27/2024	100.00	555170		ADAIR COUNTY CONSERVATION DISTRICT NO 67
00074998	40000	5000001	9/27/2024	3,317.75	534290		COMDATA INC
00074998	40000	5000001	9/27/2024	695.30	533120		COMDATA INC
00075033	40000	5000001	10/3/2024	88.50	521120		CARTER,NATHAN R
00075038	40000	5000001	10/15/2024	203.68	521110		BAKER,JASON
00075038	40000	5000001	10/15/2024	78.50	521120		BAKER,JASON
00075039	40000	5000001	10/3/2024	147.50	521120		HODSON,HUNTER
00075032	40000	5000001	10/2/2024	1,349.95	555170		CREEK COUNTY CONSERVATION DISTRICT
00075037	40000	5000001	10/3/2024	88.50	521120		CARTER,NATHAN R
00075035	40000	5000001	10/3/2024	88.50	521120		CARTER,NATHAN R
00075036	40000	5000001	10/3/2024	324.50	521120		SHAW,KIMBERLY R
00075038	40000	5000001	10/15/2024	9.00	521140		BAKER,JASON
00075056	40000	5000001	10/7/2024	30,080.00	515290		DEPT OF AGRICULTURE FOOD & FORESTRY
00075066	40000	5000001	10/8/2024	95.25	521120		GRUNTMEIR,CARLY
00075062	40000	5000001	10/8/2024	400.00	555170		NORTH CADDO CONSERVATION DISTRICT
00075068	40000	5000001	10/8/2024	95.25	521120		RAMMING,JASON M
00075063	40000	5000001	10/8/2024	442.50	521120		MILLER,CANDICEMARIE
00075064	40000	5000001	10/8/2024	177.00	521120		CHEADLE,CHERYL L
00075065	40000	5000001	10/8/2024	95.25	521120		SWANSON,JAKE RYLEY
00075067	40000	5000001	10/8/2024	95.25	521120		LECKBAND,JAKE
00075069	40000	5000001	10/16/2024	88.50	521120		BOND,REBECCA E
00075069	40000	5000001	10/16/2024	257.50	521150		BOND,REBECCA E
00075080	40000	5000001	10/11/2024	190.94	535180		BANK OF AMERICA NA
00075077	24500	5000001	10/14/2024	1,500.00	533110		NICHOLS FABRICATION AND REPAIR LLC
00075080	40000	5000001	10/11/2024	256.65	515290		BANK OF AMERICA NA
00075080	40000	5000001	10/11/2024	3,051.20	522131		BANK OF AMERICA NA
00075080	40000	5000001	10/11/2024	150.00	522150		BANK OF AMERICA NA
00075080	40000	5000001	10/11/2024	3.75	531180		BANK OF AMERICA NA
00075080	40000	5000001	10/11/2024	102.09	536140		BANK OF AMERICA NA
00075080	40000	5000001	10/11/2024	3,502.45	537190		BANK OF AMERICA NA
00075080	40000	5000001	10/11/2024	12.76	537310		BANK OF AMERICA NA
00075101	40000	5000001	10/21/2024	286.10	534290		OFFICE OF MANAGEMENT & ENTERPRISE SVCS
00075101	40000	5000001	10/21/2024	565.80	532142		OFFICE OF MANAGEMENT & ENTERPRISE SVCS
00075137	40000	5000001	10/16/2024	825.00	522150		OKLAHOMA ASSOC OF CONSERVATION DISTRICTS
00075147	40000	5000001	10/16/2024	88.50	521120		CHEADLE,CHERYL L

**OKLAHOMA CONSERVATION COMMISSION
CLAIMS REGISTER BY PROGRAM
FOR THE PERIOD OF SEPTEMBER 19, 2024 THRU OCTOBER 22, 2024**

Voucher	Fund	Dept.	Date	Amount	Account	Sub	Vendor Name
00075158	40000	5000001	10/21/2024	875.37	537190		HACH COMPANY
00075159	40000	5000001	10/21/2024	267.30	537190		HACH COMPANY
00075207	40000	5000001	10/21/2024	2,482.13	555170	99	MAYES COUNTY CONSERVATION DISTRICT
PAYROLL				<u>172,745.16</u>	511110		DIV PAYROLL - SEPT MAIN AND SEPT SUPPLEMENTAL
				225,423.38			Water Quality
Wetlands							
PAYROLL		5000002		<u>26,562.91</u>	511110		DIV PAYROLL - SEPT MAIN AND SEPT SUPPLEMENTAL
				26,562.91			Wetlands
Soil Health							
00074998	19501	5000003	9/27/2024	12,363.80	533120		COMDATA INC
00074998	19501	5000003	9/27/2024	1,403.13	534290		COMDATA INC
00075034	19501	5000003	10/3/2024	106.50	521230		GRZESKIEWICZ,MEGAN
00075080	19501	5000003	10/11/2024	66.94	531110		BANK OF AMERICA NA
00075080	19501	5000003	10/11/2024	770.00	515290		BANK OF AMERICA NA
00075080	19501	5000003	10/11/2024	250.00	522150		BANK OF AMERICA NA
00075080	19501	5000003	10/11/2024	60.21	533220		BANK OF AMERICA NA
00075080	19501	5000003	10/11/2024	116.18	536190		BANK OF AMERICA NA
00075137	19501	5000003	10/16/2024	825.00	522150		OKLAHOMA ASSOC OF CONSERVATION DISTRICTS
00075206	19501	5000003	10/21/2024	200.00	555170		UPPER WASHITA CONSERVATION DISTRICT
PAYROLL				<u>62,527.49</u>	511110		DIV PAYROLL - SEPT MAIN AND SEPT SUPPLEMENTAL
				78,689.25			Soil Health
Cost Share - Locally Led							
00074922	25000	5000004	9/20/2024	7,200.00	555170		SEQUOYAH COUNTY CONSERVATION DISTRICT
00074923	25000	5000004	9/20/2024	7,500.00	555170		PONTOTOC COUNTY C D
00074924	25000	5000004	9/20/2024	8,000.00	555170		KONAWA CONSERVATION DISTRICT
00074991	25000	5000004	9/27/2024	3,000.00	555170	88	SOUTH CADDO CONS DISTRICT
00075005	25000	5000004	10/1/2024	5,165.59	555170	88	SOUTH CADDO CONS DISTRICT
00075006	25000	5000004	10/1/2024	5,000.00	555170		NORTH CADDO CONSERVATION DISTRICT
00075014	25000	5000004	10/1/2024	18,000.00	555170		CLEVELAND COUNTY CONSERVATION DISTRICT
00075007	25000	5000004	10/1/2024	5,500.00	555170		HUGHES COUNTY CONSERVATION DIST
00075013	25000	5000004	10/1/2024	4,480.00	555170		KONAWA CONSERVATION DISTRICT
00075012	25000	5000004	10/1/2024	6,266.00	555170		CHECOTAH CONSERVATION DISTRICT NO 20
00075009	25000	5000004	10/1/2024	4,000.00	555170		TILLMAN COUNTY CONSERVATION DISTRICT
00075010	25000	5000004	10/1/2024	3,133.00	555170		MCINTOSH COUNTY CONSERVATION DISTRICT
00075015	25000	5000004	10/1/2024	12,000.00	555170		SEMINOLE COUNTY CONSERVATION DISTRICT
00075011	25000	5000004	10/1/2024	7,500.00	555170		CIMARRON COUNTY CONSERVATION DISTRICT
00075055	25000	5000004	10/7/2024	3,384.58	555170		SHAWNEE CONSERVATION DISTRICT
00075047	25000	5000004	10/7/2024	5,193.67	555170		CREEK COUNTY CONSERVATION DISTRICT
00075048	25000	5000004	10/7/2024	12,335.30	555170		SHAWNEE CONSERVATION DISTRICT
00075054	25000	5000004	10/7/2024	5,000.00	555170		WEST CADDO CONSERVATION DISTRICT

**OKLAHOMA CONSERVATION COMMISSION
CLAIMS REGISTER BY PROGRAM
FOR THE PERIOD OF SEPTEMBER 19, 2024 THRU OCTOBER 22, 2024**

Voucher	Fund	Dept.	Date	Amount	Account	Sub	Vendor Name
00075073	25000	5000004	10/14/2024	4,000.00	555170		TILLMAN COUNTY CONSERVATION DISTRICT
00075072	25000	5000004	10/14/2024	7,500.00	555170		MCLAIN COUNTY CONSERVATION DISTRICT
00075074	25000	5000004	10/14/2024	7,500.00	555170		MAJOR COUNTY CONSERVATION DISTRICT
00075075	25000	5000004	10/14/2024	7,500.00	555170		NOBLE COUNTY CONSERVATION DISTRICT
00075107	25000	5000004	10/15/2024	3,249.28	555170		LEFLORE COUNTY CONSERVATION DISTRICT
00075110	25000	5000004	10/15/2024	7,500.00	555170		OSAGE COUNTY CONSERVATION DISTRICT
00075106	25000	5000004	10/15/2024	3,478.12	555170		LEFLORE COUNTY CONSERVATION DISTRICT
00075108	25000	5000004	10/15/2024	6,254.14	555170		STEPHENS COUNTY CONSERVATION DISTRICT
00075109	25000	5000004	10/15/2024	1,748.77	555170		PAWNEE COUNTY CONSERVATION DISTRICT
00075111	25000	5000004	10/15/2024	3,519.23	555170		HARMON COUNTY CONSERVATION DISTRICT
00075112	25000	5000004	10/15/2024	1,342.03	555170		BRYAN CONSERVATION DISTRICT
00075155	25000	5000004	10/21/2024	5,449.71	555170		HARMON COUNTY CONSERVATION DISTRICT
00075156	25000	5000004	10/21/2024	7,372.77	555170		GRANT COUNTY CONSERVATION DISTRICT
00075170	25000	5000004	10/21/2024	4,347.75	555170		ALFALFA COUNTY CONSERVATION DISTRICT
00075167	25000	5000004	10/21/2024	1,500.00	555170		DELAWARE CO CONSERVATION DISTRICT
00075169	25000	5000004	10/21/2024	11,072.41	555170		ELLIS COUNTY CONSERVATION DISTRICT
00075168	25000	5000004	10/21/2024	1,500.00	555170		DELAWARE CO CONSERVATION DISTRICT
00075165	25000	5000004	10/21/2024	4,700.00	555170		HARPER COUNTY CONSERVATION DISTRICT
00075166	25000	5000004	10/21/2024	1,500.00	555170		DELAWARE CO CONSERVATION DISTRICT
00075172	25000	5000004	10/21/2024	10,440.16	555170		BEAVER COUNTY CONSERVATION DISTRICT
00075171	25000	5000004	10/21/2024	4,700.00	555170		WOODS COUNTY CONSERVATION DISTRICT
00075254	25000	5000004	10/23/2024	1,704.30	555170		LEFLORE COUNTY CONSERVATION DISTRICT
00075255	25000	5000004	10/23/2024	3,916.00	555170		COTTON COUNTY CONSERVATION DISTRICT
00075253	25000	5000004	10/23/2024	2,994.34	555170		KIOWA COUNTY CONSERVATION DISTRICT NO 76
00075256	25000	5000004	10/23/2024	6,000.00	555170		DEWEY COUNTY CONSERVATION DISTRICT
00075257	25000	5000004	10/23/2024	1,500.00	555170		ADAIR COUNTY CONSERVATION DISTRICT NO 67
00075258	25000	5000004	10/23/2024	7,554.25	555170		SOUTH CADDO CONS DISTRICT

252,501.40 *Cost Share - Locally Led*

Cost Share - Prior WS Ill River

00075157	25000	5000006	10/21/2024	100.00	555170		ADAIR COUNTY CONSERVATION DISTRICT NO 67
----------	-------	---------	------------	--------	--------	--	--

100.00 *Cost Share - Prior WS Ill River*

Office of Geographic & Tech Services

00075058	19501	6000001	10/8/2024	56.95	521210		WILLOUGHBY,SHELLIE D
00075058	19501	6000001	10/8/2024	248.00	521230		WILLOUGHBY,SHELLIE D
00075058	19501	6000001	10/8/2024	42.02	521240		WILLOUGHBY,SHELLIE D
00075058	19501	6000001	10/8/2024	90.00	521250		WILLOUGHBY,SHELLIE D
00075080	19501	6000001	10/11/2024	(472.20)	522110	64	BANK OF AMERICA NA
00075080	19501	6000001	10/11/2024	845.20	522130	64	BANK OF AMERICA NA
00075080	19501	6000001	10/11/2024	901.00	522150	64	BANK OF AMERICA NA
PAYROLL		6000001		24,627.48	511110		DIV PAYROLL - SEPT MAIN AND SEPT SUPPLEMENTAL

26,338.45 *Office of Geographic & Tech Services*

**OKLAHOMA CONSERVATION COMMISSION
CLAIMS REGISTER BY PROGRAM
FOR THE PERIOD OF SEPTEMBER 19, 2024 THRU OCTOBER 22, 2024**

Voucher	Fund	Dept.	Date	Amount	Account	Sub	Vendor Name
<i>ISD Data Processing</i>							
00074978	19501	8800010	9/27/2024	4,431.14	515380	11	OFFICE OF MANAGEMENT & ENTERPRISE SVCS
00074978	19501	8800010	9/27/2024	1,620.00	515380	61	OFFICE OF MANAGEMENT & ENTERPRISE SVCS
00075076	19401	8800010	10/14/2024	53.99	541120	53	DELL MARKETING LP
00075060	19501	8800010	10/8/2024	105.00	515380	11	KOCH COMMUNICATIONS LLC
00075076	19401	8800010	10/14/2024	2,200.00	541120	53	DELL MARKETING LP
00075076	40000	8800010	10/14/2024	2,200.00	541120	51	DELL MARKETING LP
00075076	19401	8800010	10/14/2024	414.00	541120	53	DELL MARKETING LP
00075076	19401	8800010	10/14/2024	715.41	541120	53	DELL MARKETING LP
00075076	19401	8800010	10/14/2024	1,425.00	541120	53	DELL MARKETING LP
00075076	19401	8800010	10/14/2024	285.98	541120	53	DELL MARKETING LP
00075080	40000	8800010	10/11/2024	475.00	515360	64	BANK OF AMERICA NA
00075080	40000	8800010	10/11/2024	33.18	541120	51	BANK OF AMERICA NA
00075080	40000	8800010	10/11/2024	384.29	531130	51	BANK OF AMERICA NA
00075080	19501	8800010	10/11/2024	139.55	531130	61	BANK OF AMERICA NA
00075080	19501	8800010	10/11/2024	394.70	515360	64	BANK OF AMERICA NA
00075080	24500	8800010	10/11/2024	3,182.00	533150	62	BANK OF AMERICA NA
00075080	19501	8800010	10/11/2024	5,846.00	533150	64	BANK OF AMERICA NA
00075080	40000	8800010	10/11/2024	2,952.06	541120	61	BANK OF AMERICA NA
00075080	24500	8800010	10/11/2024	67.50	515360	62	BANK OF AMERICA NA
00075080	19501	8800010	10/11/2024	152.30	531130	41	BANK OF AMERICA NA
00075080	19501	8800010	10/11/2024	1,527.00	533150	41	BANK OF AMERICA NA
00075080	19501	8800010	10/11/2024	899.97	541120	21	BANK OF AMERICA NA
00075080	19501	8800010	10/11/2024	739.76	531130	21	BANK OF AMERICA NA
00075080	19501	8800010	10/11/2024	708.00	533150	21	BANK OF AMERICA NA
00075080	19501	8800010	10/11/2024	1,863.15	541120	21	BANK OF AMERICA NA
00075080	19501	8800010	10/11/2024	564.39	531130	35	BANK OF AMERICA NA
00075080	19501	8800010	10/11/2024	289.99	541230	21	BANK OF AMERICA NA
00075080	19501	8800010	10/11/2024	155.57	531130	11	BANK OF AMERICA NA
00075080	19501	8800010	10/11/2024	40.00	531170	11	BANK OF AMERICA NA
00075080	19501	8800010	10/11/2024	6.95	533230	11	BANK OF AMERICA NA
00075080	19501	8800010	10/11/2024	1,147.50	541120	51	BANK OF AMERICA NA
00075102	19501	8800010	10/23/2024	4,431.14	515380	11	OFFICE OF MANAGEMENT & ENTERPRISE SVCS
00075102	19501	8800010	10/23/2024	1,620.00	515380	61	OFFICE OF MANAGEMENT & ENTERPRISE SVCS
00075213	24000	8800010	10/23/2024	1,050.00	533140	41	US FLEET TRACKING LLC
00075209	19501	8800010	10/21/2024	142.99	541120	11	DELL MARKETING LP
00075210	19501	8800010	10/21/2024	258.49	541120	11	DELL MARKETING LP
00075211	19401	8800010	10/21/2024	938.90	532170	21	US FLEET TRACKING LLC
00075211	19401	8800010	10/21/2024	175.80	532170	41	US FLEET TRACKING LLC
00075211	19401	8800010	10/21/2024	43.95	532170	53	US FLEET TRACKING LLC
00075211	19401	8800010	10/21/2024	359.40	532170	11	US FLEET TRACKING LLC
00075212	24000	8800010	10/21/2024	1,268.65	541120	41	US FLEET TRACKING LLC
00075214	19501	8800010	10/21/2024	1,040.80	532170	21	US FLEET TRACKING LLC
00075214	24000	8800010	10/21/2024	175.80	532170	41	US FLEET TRACKING LLC
00075214	19501	8800010	10/21/2024	43.95	532170	51	US FLEET TRACKING LLC
00075214	19501	8800010	10/21/2024	359.40	532170	11	US FLEET TRACKING LLC

46,928.65 *ISD Data Processing*

\$4,665,565.31 **TOTAL CLAIMS AND PAYROLL**

**OKLAHOMA CONSERVATION COMMISSION
PURCHASE CARD TRANSACTIONS
SEPTEMBER 2024**

Cardholder	Date	Amount	Payee	Fund-Class	Department-Program	Account	Sub	Description
Administration								
Bitseedy	9/2/2024	546.95	UNITED 0167093808646	1000-19501	1000001-B0202	522110		Airfare NASCA Mtg Duluth, MN Oct 5-10, T Lam
Bitseedy	9/2/2024	575.96	UNITED 0167093808640	1000-19501	1000001-B0202	522110		Airfare NASCA Mtg Duluth, MN Oct 5-10, L Knauf-Owen
Bitseedy	9/5/2024	373.74	PIKEPASS RECYCLING	1000-19501	1000001-B0202	522113		Monthly Agency Pike Pass on Owned Vehicles-August
Bitseedy	9/9/2024	93.49	AMAZON MARK ZT55Q2H91	1000-19501	1000001-B0202	531390		AMAZON MARK -PIM - J. Anderson Camera parts
Bitseedy	9/9/2024	110.00	EMBASSY SUITES OKLAHOMA	1000-19501	1000001-B0202	522131		Gary Crawley- Hotel Stay 1 nt GSA rate Commision Meeting-August
Bitseedy	9/9/2024	110.00	EMBASSY SUITES OKLAHOMA	1000-19501	1000001-B0202	522131		Grant Victor- Hotel Stay 1 nt GSA rate Commision Meeting-August
Bitseedy	9/11/2024	169.98	Amazon.com Z88L38EU0	1000-19501	1000001-B0202	533120		Amazon.com -Floor mats for Traverse-Admin
Bitseedy	9/13/2024	68.58	STAPLES	1000-19501	1000001-B0202	536140		STAPLES - Admin office supplies
Bitseedy	9/16/2024	841.10	SCHLOTZSKYS #101297	1000-19501	1000001-B0202	536170		Empl Award & Rec-Staff Meeting - Requesting credit for sales tax
Bitseedy	9/17/2024	28.11	OKDMVCLASSENTAGAGENCY	1000-19501	1000001-B0202	531600		Vehicle Registration Fees, Admin, Traverse 2024
Bitseedy	9/17/2024	9.99	AMAZON MARK 7V4493GE3	1000-19501	1000001-B0202	536140		AMAZON MARK -Agency Vehicles Binders
Bitseedy	9/26/2024	(40.00)	HOLIDAY INN EXPRESS & SU	1000-19501	1000001-B0202	522130		Credit for upcharge Trey lam Regen Ag Meeting, Canyon, Tx
Bitseedy	9/26/2024	325.81	CURTIS RESTAURANT SUPPLY	1000-19501	1000001-B0202	534110		Back Office Microwave Replacement
Bitseedy	9/27/2024	(774.28)	SCHLOTZSKYS #101297	1000-19501	1000001-B0202	536170		Vendor credit; should have been only sales tax; credited wrong amount
Welborn	9/24/2024	201.16	OSAGE CASINOS TULSA- HOT	1000-19501	1000001-B0202	522131		OSAGE CASINOS TULSA-Crawley-SC Conf-2 nts-Conf Hotel
Welborn	9/24/2024	201.16	OSAGE CASINOS TULSA- HOT	1000-19501	1000001-B0202	522131		OSAGE CASINOS TULSA-Lam-SC Conf-2 nts-conf hotel
Welborn	9/24/2024	201.16	OSAGE CASINOS TULSA- HOT	1000-19501	1000001-B0202	522131		OSAGE CASINOS TULSA--Knauf-SC Conf-2 nts-Conf Hotel
Welborn	9/24/2024	201.16	OSAGE CASINOS TULSA- HOT	1000-19501	1000001-B0202	522131		OSAGE CASINOS TULSA-Anderson-SC Conf-2 nts-Conf Hotel
Bitseedy	9/6/2024	623.87	4IMPRINT, INC	1000-19401	1000001-NP000	552140		4IMPRINT, INC - AWARDS & RECOGNITION FOR EMPLOYEES
		<u>3,867.94</u>	Administration					

**OKLAHOMA CONSERVATION COMMISSION
PURCHASE CARD TRANSACTIONS
SEPTEMBER 2024**

Cardholder	Date	Amount	Payee	Fund-Class	Department-Program	Account	Sub	Description
<i>Watershed Operations & Maintenance Rehabilitation</i>								
Bitseedy	9/26/2024	14.98	OKDMVCLASSENTAGAGENCY	1000-19501	2000001-B0001	541290		Duplicate title request for CPD 2003 Ford F450 for surplus
Porter	9/16/2024	900.00	SQ OKLAHOMA FLOODPLAIN M	1000-19501	2000001-B0001	522150		Conference Registrations W.Sharp, T. Sawatzky - Purchase
Porter	9/18/2024	107.00	HOLIDAY INN EXPRESS & SU	1000-19501	2000001-B0001	522131		HOLIDAY INN EXPRESS1 night hotel Durant, W. Sharp
Porter	9/18/2024	107.00	HOLIDAY INN EXPRESS & SU	1000-19501	2000001-B0001	522131		HOLIDAY INN EXPRESS1 night hotel Durant, T.Sawatzky
Porter	9/23/2024	415.52	ROLAND HOTEL	1000-19501	2000001-B0001	522131		Cherokee Casino Hotel-ROLAND 9/16-9/20 4 nights. R. Adams
Porter	9/23/2024	415.52	ROLAND HOTEL	1000-19501	2000001-B0001	522131		Cherokee Casino Hotel-ROLAND 9/16-9/20 4 nights. H. Bay
Porter	9/23/2024	(25.00)	AMZN Mktp US	1000-19501	2000001-B0001	541110		Partial refund, foldable wooden chairs (kept). TXN02032570
Porter	9/23/2024	415.52	ROLAND HOTEL	1000-19501	2000001-B0001	522131		Cherokee Casino Hotel-ROLAND 9/16-9/20 4 nights. T. Harrison
Porter	9/23/2024	415.52	ROLAND HOTEL	1000-19501	2000001-B0001	522131		Cherokee Casino Hotel-ROLAND 9/16-9/20 4 nights. B. Martin
Porter	9/23/2024	311.64	ROLAND HOTEL	1000-19501	2000001-B0001	522131		Cherokee Casino Hotel-ROLAND 9/16-9/20 3 nights. T. Drennan
Porter	9/23/2024	415.52	ROLAND HOTEL	1000-19501	2000001-B0001	522131		Cherokee Casino Hotel-ROLAND 9/16-9/20 4 nights. K. McGregor
Porter	9/23/2024	415.52	ROLAND HOTEL	1000-19501	2000001-B0001	522131		Cherokee Casino Hotel-ROLAND 9/16-9/20 4 nights. G. Moore
Porter	9/23/2024	415.52	ROLAND HOTEL	1000-19501	2000001-B0001	522131		Cherokee Casino Hotel-ROLAND 9/16-9/20 4 nights. K. Wyche
Porter	9/24/2024	201.16	OSAGE CASINOS TULSA- HOT	1000-19501	2000001-B0001	522131		NACD SouthCentral Conference, Tulsa 2 nights T. Sawatzky
Porter	9/24/2024	201.16	OSAGE CASINOS TULSA- HOT	1000-19501	2000001-B0001	522131		NACD SouthCentral Conference, Tulsa 2 nights P.Porter
Porter	9/24/2024	201.16	OSAGE CASINOS TULSA- HOT	1000-19501	2000001-B0001	522131		NACD SouthCentral Conference, Tulsa 2 nights M. Manuel
Porter	9/24/2024	201.16	OSAGE CASINOS TULSA- HOT	1000-19501	2000001-B0001	522131		NACD SouthCentral Conference, Tulsa 2 nights W. Sharp
Porter	9/24/2024	201.16	OSAGE CASINOS TULSA- HOT	1000-19501	2000001-B0001	522131		NACD SouthCentral Conference, Tulsa 2 nights T. Goode
Porter	9/25/2024	(209.00)	AMZN Mktp US	1000-19501	2000001-B0001	541110		Credit 4 Giantex folding chairs (\$40 shipping withheld) TXN02031929

**OKLAHOMA CONSERVATION COMMISSION
PURCHASE CARD TRANSACTIONS
SEPTEMBER 2024**

Cardholder	Date	Amount	Payee	Fund-Class	Department-Program	Account	Sub	Description
Porter	9/25/2024	(129.98)	AMZN Mktp US	1000-19501	2000001-B0001	541110		AMZN Mktp US - Credit 2 portable stackable chairs TXN02031927
Porter	9/27/2024	107.00	HOLIDAY INN EXPRESS	1000-19501	2000001-B0001	522131		Chickasha, 1 night hotel GSA rate 9/24/2024 R. Adams
Porter	9/27/2024	107.00	HOLIDAY INN EXPRESS	1000-19501	2000001-B0001	522131		Chickasha, 1 night hotel GSA rate 9/24/2024 T. Harrison;
Porter	9/27/2024	107.00	HOLIDAY INN EXPRESS	1000-19501	2000001-B0001	522131		Chickasha, 1 night hotel GSA rate 9/24/2024
Porter	9/27/2024	107.00	HOLIDAY INN EXPRESS	1000-19501	2000001-B0001	522131		Chickasha, 1 nt hotel GSA rate 9/24/2024 B. Martin
Porter	9/27/2024	107.00	HOLIDAY INN EXPRESS	1000-19501	2000001-B0001	522131		Chickasha, 1 night hotel GSA rate 9/24/2024 T.
Porter	9/27/2024	180.00	IN OKLAHOMA FIRE SYSTEMS	1000-19501	2000001-B0001	515650		Fire alarm monitoring system- Grady Shop
Porter	9/27/2024	107.00	HOLIDAY INN EXPRESS	1000-19501	2000001-B0001	522131		Chickasha, 1 night hotel GSA rate 9/24/2024 T.
Porter	9/27/2024	107.00	HOLIDAY INN EXPRESS	1000-19501	2000001-B0001	522131		Chickasha, 1 night hotel GSA rate 9/24/2024 J.
Porter	9/30/2024	(195.99)	Amazon.com	1000-19501	2000001-B0001	541110		Amazon.com Credit 1 of 2 packs -2 pack Meco chairs TXN02032564
Porter	9/30/2024	107.00	BEST WESTERN PLUS CHICKA	1000-19501	2000001-B0001	522131		Chickasha 1 night at GSA rate 9/25/2024 T. White
Porter	9/30/2024	107.00	BEST WESTERN PLUS CHICKA	1000-19501	2000001-B0001	522131		Chickasha 1 night at GSA rate 9/26/2024 J. Turner
Porter	9/30/2024	(195.99)	Amazon.com	1000-19501	2000001-B0001	541110		Credit 2 of 2 pack Meco chairs TXN02032564
Porter	9/30/2024	107.00	BEST WESTERN PLUS CHICKA	1000-19501	2000001-B0001	522131		Chickasha 1 night hotel at GSA rate,9/25/2024 T. Goode
Porter	9/30/2024	107.00	BEST WESTERN PLUS CHICKA	1000-19501	2000001-B0001	522131		Chickasha 1 night hotel at GSA rate,9/25/2024 B. Martin

5,956.10 **Watershed Operations & Maintenance Rehabilitation**

District Services

Welborn	9/5/2024	900.00	PAYPAL NASCA	1000-19501	3000005-B0202	515990		Conference Registration for ACD Lacie Landers and Lisa Grey
Bitseedy	9/17/2024	54.19	OKDMVCLASSENTAGAGENCY	1000-19501	3000005-B0202	531600		Vehicle Registration Fee DS Equinox 2024 #96 and #97
Bitseedy	9/19/2024	33.23	OKDMVCLASSENTAGAGENCY	1000-19501	3000005-B0202	531600		Vehicle Registration Fee DS Equinox 2024 #98
Welborn	9/5/2024	450.00	PAYPAL NASCA	1000-19501	3000005-B0202	522150		PAYPAL NASCA Conference Fees for Clancy
Welborn	9/19/2024	407.97	AMAZON MKTPL KZ7L64L93	1000-19501	3000005-B0202	533120		AMAZON MKTPL-Protective Floormats for 3 Chevy Equinox-ADC's
Welborn	9/24/2024	201.16	OSAGE CASINOS TULSA- HOT	1000-19501	3000005-B0202	522131		OSAGE CASINOS TULSA-Green-SC Conf-2 nts-Conf Hotel
Welborn	9/24/2024	201.16	OSAGE CASINOS TULSA- HOT	1000-19501	3000005-B0202	522131		OSAGE CASINOS TULSA- Welborn-SC Conf-2 nts-conf hotel

2,247.71 **District Services**

**OKLAHOMA CONSERVATION COMMISSION
PURCHASE CARD TRANSACTIONS
SEPTEMBER 2024**

Cardholder	Date	Amount	Payee	Fund-Class	Department-Program	Account	Sub	Description
Land Management								
Bitseedy	9/26/2024	126.79	OKDMVCLASSENTAGAGENCY	1000-19501	4000001-B0202	531600		Vehicle Registration feesChevy Silverado 2025 #99,100,101,102
Ireton	9/23/2024	80.73	STAPLES	1000-19501	4000001-B0202	536140		STAPLES - supplies
Moseley	9/20/2024	159.00	MCKISSOCK	1000-19501	4000001-B0202	515660		Learning Design and Mtce of gravel roads - VRogers Training
Moseley	9/9/2024	(60.00)	HOLIDAY INN EXPRESS & SU	1000-24000	4000002-B0202	522131		HOLIDAY INN EXPRESS & SU - Credit TPatterson Canyon TX
Moseley	9/9/2024	(60.00)	HOLIDAY INN EXPRESS & SU	1000-24000	4000002-B0202	522131		HOLIDAY INN EXPRESS & SU - Credit KGriffin Canyon TX
Moseley	9/20/2024	6,600.00	REGEN AG LAB LLC	1000-24000	4000002-B0202	515290		REGEN AG LAB LLC - Soil Sample Analysis Terry Peach Program
		<u>6,846.52</u>	Land Management					
Water Quality								
Baker	9/11/2024	64.59	EUREKA WATER COMPANY	1000-40000	5000001-B0201	536140		Drinking water for staff and visitors in main office
Baker	9/12/2024	37.50	4TE QUALITY WATER BY CULL	1000-40000	5000001-B0201	536140		4TE QUALITY WATER BY CULL - Drinking water for Bristow Office
Baker	9/24/2024	201.16	OSAGE CASINOS TULSA- HOT	1000-40000	5000001-B0201	522131		OSAGE CASINOS TULSA- Lodging for S. Phillips for NACD Conf.
Baker	9/24/2024	201.16	OSAGE CASINOS TULSA- HOT	1000-40000	5000001-B0201	522131		OSAGE CASINOS TULSA - Lodging for G. Kloxin for NACD Conf
Baker	9/26/2024	12.76	AMAZON MKTPL J88AQ99Y3	1000-40000	5000001-B0201	537310		AMAZON MKTPL J88AQ99Y3 - Passenger Side Mirror for Camry
Baker	9/26/2024	201.16	OSAGE CASINOS TULSA- HOT	1000-40000	5000001-B0201	522131		OSAGE CASINOS TULSA-Lodging for J. Baker for NACD Conf.
Bond	9/9/2024	107.00	BEST WESTERN HOTELS	1000-40000	5000001-B0201	522131		Lodging for C. Cheadle; 1 night; GSA rate
Bond	9/17/2024	117.95	AMAZON MKTPL CF23M93J3	1000-40000	5000001-B0201	535180		Amazon-chest and hip waders for Hunter
Bond	9/19/2024	(3.21)	LAKE MURRAY LDG/CABINS	1000-40000	5000001-B0201	531180		Credit for convenience fee on C. Cheadle's lodging
Bond	9/19/2024	72.99	AMAZON MARK ML7JG97W3	1000-40000	5000001-B0201	535180		AMAZON MARK ML7JG97W3 - Wading boots for Hunter
Bond	9/19/2024	107.00	LAKE MURRAY LDG/CABINS	1000-40000	5000001-B0201	522131		Lodging for C. Cheadle; 1 night; GSA rate
Bond	9/19/2024	3.21	LAKE MURRAY LDG/CABINS	1000-40000	5000001-B0201	531180		Lake Murray- convenience fee
Bond	9/23/2024	3,366.17	HACH COMPANY	1000-40000	5000001-B0201	537190		HACH COMPANY - Purchase-Reagents for test kits

**OKLAHOMA CONSERVATION COMMISSION
PURCHASE CARD TRANSACTIONS
SEPTEMBER 2024**

Cardholder	Date	Amount	Payee	Fund-Class	Department-Program	Account	Sub	Description
Bond	9/30/2024	150.00	WP L.E.A.D. Agency, In	1000-40000	5000001-B0201	522150		WP L.E.A.D. Agency, In - Registration for Tar Creek Conference
Bond	9/30/2024	3.75	WP L.E.A.D. Agency, In	1000-40000	5000001-B0201	531180		Service fee
Carter	9/18/2024	205.43	HOCHABEL HOTEL	1000-40000	5000001-B0201	522131		Lodging for Nathan Carter for Red Slough fish survey at GSA rate
Carter	9/18/2024	(102.71)	HOCHABEL HOTEL	1000-40000	5000001-B0201	522131		Credit for early check out from Hochabel Inn
Grzeskiewicz	9/27/2024	107.00	HOLIDAY INN EXPRESS & SU	1000-40000	5000001-B0201	522131		GKloxin hotel one night GSA rate AOCC meeting
Grzeskiewicz	9/27/2024	107.00	HOLIDAY INN EXPRESS & SU	1000-40000	5000001-B0201	522131		Shanon hotel one night GSA rate AOCC meeting
Grzeskiewicz	9/27/2024	107.00	HOLIDAY INN EXPRESS & SU	1000-40000	5000001-B0201	522131		Brad hotel one night GSA rate AOCC meeting
Leckband	9/18/2024	8.54	LOVE'S #0486 INSIDE	1000-40000	5000001-B0201	537190		LOVE'S #0486 INSIDE - Purchase ICE FOR SAMPLES
Miller	9/2/2024	214.00	HOLIDAY INN EXPRESS & SU	1000-40000	5000001-B0201	522131		C.Miller 2 Nights-GSA Rate; -Tahlequah; Bug Collections
Miller	9/17/2024	214.00	BEST WESTERN HOTELS	1000-40000	5000001-B0201	522131		C.Miller-2 Nights-GSA Rate, Grove; Blue Thumb Training
Miller	9/17/2024	214.00	BEST WESTERN HOTELS	1000-40000	5000001-B0201	522131		K.Shaw; 2 Nights-GSA Rate; Grove; Blue Thumb Training
Miller	9/17/2024	214.00	BEST WESTERN HOTELS	1000-40000	5000001-B0201	522131		H.Hodson; 2 Nights-GSA Rate, Grove; Blue Thumb Training
Miller	9/23/2024	312.00	HOLIDAY INN EXPRESS	1000-40000	5000001-B0201	522131		C.Miller 3 Nt-GSA Rate; Broken Arrow; Blue Thumb Bug Picking/Project WET
Ramming	9/9/2024	83.34	TFS FISHERSCI ECOM HUS	1000-40000	5000001-B0201	537190		meter calibration supplies for quarterly calibration
Ramming	9/20/2024	107.00	HOLIDAY INN EXPRESS	1000-40000	5000001-B0201	522131		1 nt in Poteau at GSA rate for Leonard M for RB sampling
Shaw	9/6/2024	249.00	OK DEPARTMENT OF ENVIRO	1000-40000	5000001-B0201	515290		DEQ Lab, oil test - water and soil
Shaw	9/6/2024	7.65	OK.GOV RETAIL	1000-40000	5000001-B0201	515290		DEQ Lab testing service fee
Shaw	9/9/2024	107.00	HOLIDAY INN EXPRESS	1000-40000	5000001-B0201	522131		1nt, Poteau, GSA Rate, KShaw, bugs/QA
Shaw	9/9/2024	107.00	HOLIDAY INN EXPRESS	1000-40000	5000001-B0201	522131		1nt, Poteau, GSA Rate, KShaw for Hunter Hodson, bugs/QA
Shaw	9/30/2024	107.00	SPRINGHILL SUITES TULS	1000-40000	5000001-B0201	522131		1nt, Tulsa, GSA Rate, KShaw, fishing
Shaw	9/30/2024	107.00	SPRINGHILL SUITES TULS	1000-40000	5000001-B0201	522131		1nt, Tulsa, GSA Rate, for Hunter on KShaw pcard, fishing
Shaw	9/30/2024	107.00	SPRINGHILL SUITES TULS	1000-40000	5000001-B0201	522131		1nt, Tulsa, GSA Rate, for Candice on KShaw pcard, fishing
Swanson	9/4/2024	5.55	LOVE'S #0385 INSIDE	1000-40000	5000001-B0201	537190		2 Bags of Ice For Samples
Swanson	9/11/2024	11.10	LOVE'S #0385 INSIDE	1000-40000	5000001-B0201	537190		4 Bags of Ice For RB Samples
Swanson	9/19/2024	11.10	LOVE'S #0055 INSIDE	1000-40000	5000001-B0201	537190		4 Bags of Ice For RB Samples
Swanson	9/24/2024	11.10	LOVE'S #0201 INSIDE	1000-40000	5000001-B0201	537190		4 Bags of Ice For RB Samples
Swanson	9/25/2024	5.55	LOVE'S #0385 INSIDE	1000-40000	5000001-B0201	537190		2 Bags of Ice For Samples
Baker	9/11/2024	385.00	REGEN AG LAB LLC	1000-19501	5000003-B0201	515290		REGEN AG LAB LLC - Soil Sample Howard (SH)

**OKLAHOMA CONSERVATION COMMISSION
PURCHASE CARD TRANSACTIONS
SEPTEMBER 2024**

Cardholder	Date	Amount	Payee	Fund-Class	Department-Program	Account	Sub	Description
Baker	9/11/2024	220.00	REGEN AG LAB LLC	1000-19501	5000003-B0201	515290		REGEN AG LAB LLC - Soil Testing Temple, Stepp
Baker	9/12/2024	18.25	FEDEX71378212	1000-19501	5000003-B0201	531110		FEDEX71378212 - Ship Soil Samples (SH)
Baker	9/13/2024	165.00	REGEN AG LAB LLC	1000-19501	5000003-B0201	515290		REGEN AG LAB LLC - Soil Samples Adams, Manske (SH)
Baker	9/16/2024	48.69	FEDEX71448773	1000-19501	5000003-B0201	531110		FEDEX71448773 - Ship Soil Samples (SH)
Grzeskiewicz	9/5/2024	250.00	EB OKA CON24 WATER SU	1000-19501	5000003-B0201	522150		EB OKA CON24 WATER SU Josh registration Oka water conf
Grzeskiewicz	9/26/2024	47.63	WM SUPERCENTER #134	1000-19501	5000003-B0201	536190		WM SUPERCENTER #134 - soil painting trunk supplies
Grzeskiewicz	9/26/2024	60.21	ELK CITY NAPA 0000921	1000-19501	5000003-B0201	533220		ELK CITY NAPA 0000921 - rainfall trailer safety chains
Grzeskiewicz	9/30/2024	68.55	USU AGCLASSROOMSTORE	1000-19501	5000003-B0201	536190		USU AGCLASSROOMSTORE - soil painting trunk supplies
		8,533.17	Water Quality					
Office of Geographic & Tech Services								
Ireton	9/19/2024	25.00	JOURNYHSE 0001847350141	1000-19501	6000001-E0002	522110	64	Agent fee to cancel flight for M Sharp
Ireton	9/23/2024	(497.20)	AMERICAN AIR0017089063556	1000-19501	6000001-E0002	522110	64	Credit for cancelled flight for M Sharp credit for TXN02030200
Willoughby	9/3/2024	901.00	NSGIC	1000-19501	6000001-E0002	522150	64	NSGIC - Conference Registration for Mike Sharp
Willoughby	9/3/2024	901.00	NSGIC	1000-19501	6000001-E0002	522150	64	NSGIC - Conference Registration for Shellie Willoughby
Willoughby	9/13/2024	(901.00)	NSGIC	1000-19501	6000001-E0002	522150	64	NSGIC - Credit Refund for Mike Sharp NSGIC Conference
Willoughby	9/30/2024	845.20	HI SAN ANTONIO RIVERWALK	1000-19501	6000001-E0002	522130	64	5 nights designated conf hotel NSGIC Shellie Willoughby
		1,274.00	Office of Geographic & Tech Services					
ISD Data Processing								
Bitseedy	9/4/2024	739.76	AT&T PAYMENT	1000-19501	8800010-B0001	531130	21	AT&T PAYMENT - Monthly Agency Cell Phone Bill 08-13-24-CPD
Porter	9/4/2024	899.97	AMZN Mktp US ZT16R5O00	1000-19501	8800010-B0001	541120	21	Amazon Market Place 3 GPS purchase. Field DMT watershed work
Porter	9/4/2024	252.00	AMAZON MARK ZT2XC4491	1000-19501	8800010-B0001	541120	21	Amazon Market Place 14 GPS mount. Field DMT watershed work

**OKLAHOMA CONSERVATION COMMISSION
PURCHASE CARD TRANSACTIONS
SEPTEMBER 2024**

Cardholder	Date	Amount	Payee	Fund-Class	Department-Program	Account	Sub	Description
Porter	9/5/2024	111.20	AMAZON MKTPL ZT4FB3N31	1000-19501	8800010-B0001	541120	21	Amazon Market Place 8 GPS cases . Field DMT watershed work
Porter	9/16/2024	899.97	AMAZON MKTPL 4U9FU0A13	1000-19501	8800010-B0001	541120	21	Amazon Market Place 3 GPS purchase. Field DMT watershed work
Porter	9/16/2024	599.98	AMAZON MARK 303174DO3	1000-19501	8800010-B0001	541120	21	Amazon Market Place 2 GPS purchase. Field DMT watershed work
Porter	9/23/2024	289.99	Amazon.com O73A07SP3	1000-19501	8800010-B0001	541230	21	Amazon Market Place 1 HP all in one printer for Watershed Aide
Willoughby	9/9/2024	708.00	ESRI	1000-19501	8800010-B0001	533150	21	ESRI - Maintainance CPD
Willoughby	9/10/2024	1,147.50	PINNACLE BUSINESS SYSTEMS	1000-19501	8800010-B0201	541120	51	PINNACLE - NMTracker General IT Support
Bond	9/17/2024	33.18	AMAZON MKTPL CF23M93J3	1000-40000	8800010-B0201	541120	51	AMAZON MKTPL CF23M93J3 - phone cord and computer charger
Bitseedy	9/4/2024	384.29	AT&T PAYMENT	1000-40000	8800010-B0201	531130	51	AT&T PAYMENT - Monthly Agency Cell Phone Bill 08-13-24-WQ
Bitseedy	9/4/2024	152.30	AT&T PAYMENT	1000-19501	8800010-B0202	531130	41	AT&T PAYMENT - Monthly Agency Cell Phone Bill 08-13-24-LMD
Willoughby	9/9/2024	1,527.00	ESRI	1000-19501	8800010-B0202	533150	41	ESRI - Maintainance LMD
Bitseedy	9/4/2024	564.39	AT&T PAYMENT	1000-19501	8800010-B0202	531130	35	AT&T PAYMENT - Monthly Agency Cell Phone Bill 08-13-24-DS
Bitseedy	9/4/2024	155.57	AT&T PAYMENT	1000-19501	8800010-B0202	531130	11	AT&T PAYMENT - Monthly Agency Cell Phone Bill 08-13-24-Admin
Bitseedy	9/23/2024	6.95	AMAZON MKTPL 0792O04N3	1000-19501	8800010-B0202	533230	11	AMAZON MKTPL- L. owen screen protectors for phone
Bitseedy	9/23/2024	40.00	BLACK CAT MEDIA LLC	1000-19501	8800010-B0202	531170	11	Yearly Subscription- Click.ly, Software for PIM-J. Anderson
Willoughby	9/5/2024	475.00	PINNACLE BUSINESS SYSTEMS	1000-40000	8800010-E0002	515360	64	PINNACLE BUSINESS SYSTEMS - OGI General IT Support
Bitseedy	9/4/2024	139.55	AT&T PAYMENT	1000-19501	8800010-E0002	531130	61	AT&T PAYMENT - Monthly Agency Cell Phone Bill 08-13-24-OGI
Willoughby	9/9/2024	5,846.00	ESRI	1000-19501	8800010-E0002	533150	64	ESRI - Maintainance OGI
Willoughby	9/10/2024	142.20	PINNACLE BUSINESS SYSTEMS	1000-19501	8800010-E0002	515360	64	PINNACLE - OKMAPS General IT Support
Willoughby	9/11/2024	252.50	PINNACLE BUSINESS SYSTEMS	1000-19501	8800010-E0002	515360	64	PINNACLE BUSINESS SYSTEMS - OGI General IT Support
Willoughby	9/10/2024	2,952.06	DMI DELL K-12/GOVT	1000-40000	8800010-E0002	541120	61	DMI DELL K-12/GOVT - OGI hard drives
Willoughby	9/9/2024	3,182.00	ESRI	1000-24500	8800010-E0002	533150	62	ESRI - Maintainance OGI 911
Willoughby	9/10/2024	67.50	PINNACLE BUSINESS SYSTEMS	1000-24500	8800010-E0002	515360	62	PINNACLE - NG911 General IT Support
		<u>21,568.86</u>	ISD Data Processing					
		<u>\$50,294.30</u>	Total Purchases					

OKLAHOMA CONSERVATION COMMISSION
PROGRAM REVENUE SUMMARY
September 2024

DIVISION		PERIOD RECEIPTS		YEAR TO DATE REVENUE
ADMINISTRATION	10	-		-
CONSERVATION PROGRAMS	20	-		200.00
DISTRICTS	30	468,731.20		903,711.01
LAND MANAGEMENT*	40	356,667.00		1,070,001.00
WATER QUALITY	50	596,927.73		1,504,658.21
GIS	60	-		-
IT	88	-		-
TOTAL DIVISIONS		1,422,325.93		3,478,570.22
APPROPRIATED FUNDS 19501		1,949,205.00		5,847,615.00
APPROPRIATED FUNDS 19302				3,325,000.00
AGENCY TOTAL		3,371,530.93		12,651,185.22



State of Oklahoma
 Allotment Budget and Available Cash
 As Of October 22,2024

10/22/2024
 08:46:40 AM
 Page 1

<u>Business Unit</u>	<u>Class</u>	<u>Dept</u>	<u>Bud Ref</u>	<u>Allocations</u>	<u>Pre Encumbered</u>	<u>Encumbered</u>	<u>Current Yr Exp</u>	<u>Prior Yr Exp</u>	<u>Allotment Budget</u>	<u>Available Cash</u>
64500										
	191									0.02
	19102	40	22	327,918.88	.00	.00	.00	327,918.19	.69	
	19102	88	22	890.42	.00	.01	.00	890.41	.00	
	19112	40	23	718,433.76	.00	.00	.00	718,433.76	.00	
	19112	50	23	332,500.00	.00	.00	.00	332,499.99	.01	
	19112	88	23	15,500.00	.00	.01	.00	15,499.99	.00	
	19122	40	24	<u>705,687.94</u>	.00	<u>.00</u>	<u>61,430.30</u>	<u>644,257.64</u>	<u>.00</u>	
				2,100,931.00		.02	61,430.30	2,039,499.98	.70	
	193									2,012,188.52
	19301	10	23	931,098.01	.00	.02	.00	931,097.99	.00	
	19301	20	23	6,975,656.08	.00	.02	.00	6,975,656.05	.01	
	19301	30	23	7,154,588.00	.00	.01	.00	7,154,587.99	.00	
	19301	40	23	480,740.94	.00	.03	.00	480,740.91	.00	
	19301	50	23	1,417,899.00	.00	.02	.00	1,417,898.98	.00	
	19301	60	23	325,288.00	.00	.01	.00	325,287.99	.00	
	19301	88	23	147,400.00	2.80	.00	.00	147,397.20	.00	
	19302	20	25	1,549,003.00	.00	969,976.30	579,026.70	.00	.00	
	19302	30	25	1,775,997.00	.00	1,042,209.26	733,787.74	.00	.00	
	19311	10	24	131,450.99	.00	.00	.00	131,450.99	.00	
	19311	20	24	88,503.92	.00	.00	.00	88,503.92	.00	
	19311	40	24	<u>2,510,363.06</u>	.00	<u>.04</u>	<u>2,089,770.66</u>	<u>420,592.36</u>	<u>.00</u>	
				23,487,988.00	2.80	2,012,185.71	3,402,585.10	18,073,214.38	.01	
	194									7,635,558.23



State of Oklahoma
 Allotment Budget and Available Cash
 As Of October 22,2024

10/22/2024
 08:46:40 AM
 Page 2

<u>Business Unit</u>	<u>Class</u>	<u>Dept</u>	<u>Bud Ref</u>	<u>Allocations</u>	<u>Pre Encumbered</u>	<u>Encumbered</u>	<u>Current Yr Exp</u>	<u>Prior Yr Exp</u>	<u>Allotment Budget</u>	<u>Available Cash</u>
64500										
	194									7,635,558.23
	19401	10	24	1,293,209.00	.00	10,000.01	151,385.52	1,131,823.47	.00	
	19401	20	24	8,226,797.00	5,000.00	322,925.04	498,700.17	4,686,119.14	2,714,052.65	
	19401	30	24	9,286,644.00	.00	.02	1,059,264.98	8,227,379.00	.00	
	19401	40	24	7,105,762.00	.00	1,440,225.00	357,204.52	2,208,759.08	3,099,573.40	
	19401	50	24	2,002,899.00	.00	.01	202,598.62	1,800,300.37	.00	
	19401	60	24	312,593.00	.00	.01	26,404.49	286,188.50	.00	
	19401	88	24	299,550.00	.00	182.09	108,888.90	146,879.01	43,600.00	
				28,527,454.00	5,000.00	1,773,332.18	2,404,447.20	18,487,448.57	5,857,226.05	
	195									4,266,572.12
	19501	10	25	1,388,985.00	.00	908,608.29	320,291.15	.00	160,085.56	
	19501	20	25	4,433,766.00	.00	3,704,088.78	605,445.16	.00	124,232.06	
	19501	30	25	8,336,906.00	.00	5,882,777.98	1,824,910.16	.00	629,217.86	
	19501	40	25	4,943,939.00	.00	2,795,849.59	154,778.65	.00	1,993,310.76	
	19501	50	25	2,203,926.00	.00	1,445,841.39	498,959.28	.00	259,125.33	
	19501	60	25	1,834,218.00	.00	225,737.21	77,640.04	.00	1,530,840.75	
	19501	88	25	248,729.00	.00	198,837.24	48,223.44	.00	1,668.32	
				23,390,469.00		15,161,740.48	3,530,247.88		4,698,480.64	
	200									203,802.39
	205									86,371.05
	20500	60	23	800.00	.00	300.00	.00	.00	500.00	
	20500	60	24	800.00	.00	300.00	.00	.00	500.00	
	20500	60	25	2,800.00	.00	2,590.00	210.00	.00	.00	



State of Oklahoma
 Allotment Budget and Available Cash
 As Of October 22,2024

10/22/2024
 08:46:40 AM
 Page 3

<u>Business Unit</u>	<u>Class</u>	<u>Dept</u>	<u>Bud Ref</u>	<u>Allocations</u>	<u>Pre Encumbered</u>	<u>Encumbered</u>	<u>Current Yr Exp</u>	<u>Prior Yr Exp</u>	<u>Allotment Budget</u>	<u>Available Cash</u>
64500										
	205									86,371.05
				4,400.00		3,190.00	210.00		1,000.00	
	210									7.40
	215									0.40
	220									17,615.83
	22000	50	23	15,000.00	.00	415.00	.00	2,585.00	12,000.00	
	22000	50	24	15,000.00	.00	13,000.00	.00	.00	2,000.00	
	22000	50	25	10,000.00	.00	10,000.00	.00	.00	.00	
				40,000.00		23,415.00		2,585.00	14,000.00	
	240									1,311,768.15
	24000	30	25	667,169.00	.00	422,899.74	36,207.45	.00	208,061.81	
	24000	40	25	3,603,731.00	.00	2,744,526.42	76,896.35	.00	782,308.23	
	24000	88	25	9,100.00	.00	6,061.55	1,796.05	.00	1,242.40	
				4,280,000.00		3,173,487.71	114,899.85		991,612.44	
	245									903,730.84
	24500	10	23	4,000.00	.00	.00	.00	.00	4,000.00	
	24500	40	23	100.00	.00	32.24	.00	67.76	.00	
	24500	50	23	341,611.00	.00	30,199.56	.00	311,285.40	126.04	
	24500	50	24	573,397.00	.00	132,307.02	(86,550.00)	271,906.07	255,733.91	
	24500	50	25	1,131,669.00	.00	694,840.46	37,650.43	.00	399,178.11	
	24500	60	23	153,822.00	.00	.00	.00	36,193.45	117,628.55	
	24500	60	24	201,068.00	.00	.00	48,837.79	122,568.86	29,661.35	



State of Oklahoma
 Allotment Budget and Available Cash
 As Of October 22,2024

10/22/2024
 08:46:40 AM
 Page 4

<u>Business Unit</u>	<u>Class</u>	<u>Dept</u>	<u>Bud Ref</u>	<u>Allocations</u>	<u>Pre Encumbered</u>	<u>Encumbered</u>	<u>Current Yr Exp</u>	<u>Prior Yr Exp</u>	<u>Allotment Budget</u>	<u>Available Cash</u>
64500										903,730.84
	245									
	24500	60	25	290,000.00	.00	4,300.00	.00	.00	285,700.00	
	24500	88	23	38,000.00	.00	.00	.00	22,179.75	15,820.25	
	24500	88	24	28,000.00	.00	16,959.70	(2,392.50)	7,050.00	6,382.80	
	24500	88	25	18,550.00	.00	15,300.50	3,249.50	.00	.00	
				<u>2,780,217.00</u>		<u>893,939.48</u>	<u>795.22</u>	<u>771,251.29</u>	<u>1,114,231.01</u>	
	250									6,766,851.79
	25000	20	23	40,983.00	.00	.00	.00	3,000.00	37,983.00	
	25000	30	23	788,310.00	.00	.00	.00	580,874.55	207,435.45	
	25000	30	24	788,310.00	.00	345,652.37	(262,086.58)	368,104.44	336,639.77	
	25000	30	25	788,310.00	.00	730,138.00	58,172.00	.00	.00	
	25000	50	23	5,100,000.00	.00	3,037,921.25	.00	1,959,758.82	102,319.93	
	25000	50	24	5,136,200.00	.00	1,831,493.21	1,047,976.36	2,250,755.91	5,974.52	
	25000	50	25	6,498,000.00	.00	5,960,456.75	537,543.25	.00	.00	
				<u>19,140,113.00</u>		<u>11,905,661.58</u>	<u>1,381,605.03</u>	<u>5,162,493.72</u>	<u>690,352.67</u>	
	255									0.00
	25500	10	23	189,660.00	.00	.00	.00	189,660.00	.00	
				<u>189,660.00</u>				<u>189,660.00</u>		
	400									14,716,996.02
	40000	10	23	150,015.00	.00	10,657.02	.00	45,998.96	93,359.02	
	40000	10	24	76,200.00	.00	.01	967.64	48,905.22	26,327.13	
	40000	10	25	53,511.00	.00	46,760.67	2,773.84	.00	3,976.49	
	40000	20	23	21,607,092.00	.00	421,186.91	.00	143,693.12	21,042,211.97	



State of Oklahoma
 Allotment Budget and Available Cash
 As Of October 22,2024

10/22/2024
 08:46:40 AM
 Page 5

<u>Business Unit</u>	<u>Class</u>	<u>Dept</u>	<u>Bud Ref</u>	<u>Allocations</u>	<u>Pre Encumbered</u>	<u>Encumbered</u>	<u>Current Yr Exp</u>	<u>Prior Yr Exp</u>	<u>Allotment Budget</u>	<u>Available Cash</u>
64500										14,716,996.02
	400									
	40000	20	24	23,951,065.00	15,252.62	148,157.65	592,834.82	519,297.88	22,675,522.03	
	40000	20	25	20,358,000.00	.00	26,969.51	23,030.49	.00	20,308,000.00	
	40000	30	23	2,339,664.00	.00	100,123.07	.00	1,033,614.80	1,205,926.13	
	40000	30	24	1,440,162.00	.00	276,497.29	(67,571.56)	843,749.44	387,486.83	
	40000	30	25	1,226,681.00	.00	1,139,904.57	48,363.76	.00	38,412.67	
	40000	40	23	30,240.00	.00	.01	.00	.00	30,239.99	
	40000	50	23	3,055,349.00	.00	432,047.95	.00	2,200,800.70	422,500.35	
	40000	50	24	3,040,236.00	.00	543,916.21	(51,308.23)	2,027,390.98	520,237.04	
	40000	50	25	3,086,723.00	.00	2,373,816.98	465,344.92	.00	247,561.10	
	40000	60	25	25,000.00	.00	25,000.00	.00	.00	.00	
	40000	88	23	355,194.00	.00	37,772.01	.00	248,268.47	69,153.52	
	40000	88	24	202,854.00	.00	115,322.20	(24,585.77)	59,830.86	52,286.71	
	40000	88	25	316,615.00	.00	261,245.76	7,669.39	.00	47,699.85	
				81,314,601.00	15,252.62	5,959,377.82	997,519.30	7,171,550.43	67,170,900.83	
415										0.52
424										0.69
425										11,874,315.24
	42500	20	23	24,500,000.00	.00	4,624,850.31	.00	19,872,149.69	3,000.00	
	42500	20	24	22,988,309.00	.00	12,230,597.16	959,333.62	8,437,919.53	1,360,458.69	
	42500	20	25	6,600,000.00	.00	6,235,088.91	364,911.09	.00	.00	
				54,088,309.00		23,090,536.38	1,324,244.71	28,310,069.22	1,363,458.69	



State of Oklahoma
 Allotment Budget and Available Cash
 As Of October 22,2024

10/22/2024
 08:46:40 AM
 Page 6

<u>Business Unit</u>	<u>Class</u>	<u>Dept</u>	<u>Bud Ref</u>	<u>Allocations</u>	<u>Pre Encumbered</u>	<u>Encumbered</u>	<u>Current Yr Exp</u>	<u>Prior Yr Exp</u>	<u>Allotment Budget</u>	<u>Available Cash</u>
64500										
	700									539,213.40
	70000	30	23	418,000.00	.00	2,832.27	.00	389,224.32	25,943.41	
	70000	30	24	502,000.00	.00	2,448.15	26,591.08	466,556.82	6,403.95	
	70000	30	25	449,000.00	.00	306,401.70	142,598.30	.00	.00	
				1,369,000.00		311,682.12	169,189.38	855,781.14	32,347.36	
	994									(21.31)
Business Unit Totals				240,713,142.00	20,255.42	64,308,548.48	13,387,173.97	81,063,553.73	81,933,610.40	50,334,971.30



State of Oklahoma
Allotment Budget and Available Cash
As Of October 22,2024

10/22/2024
08:46:40 AM
Page 7

<u>Business Unit</u>	<u>Class</u>	<u>Dept</u>	<u>Bud Ref</u>	<u>Allocations</u>	<u>Pre Encumbered</u>	<u>Encumbered</u>	<u>Current Yr Exp</u>	<u>Prior Yr Exp</u>	<u>Allotment Budget</u>	<u>Available Cash</u>
Grand Totals				<u>240,713,142.00</u>	<u>20,255.42</u>	<u>64,308,548.48</u>	<u>13,387,173.97</u>	<u>81,063,553.73</u>	<u>81,933,610.40</u>	<u>50,334,971.30</u>

OCC AGREEMENTS FOR CONSIDERATION

OCC ID	PARTY	NO	PURPOSE	AMENDMENT PURPOSE	BEGIN DATE	END DATE	AMOUNT TO OCC	AMOUNT FROM OCC	FUNDING SOURCE
a	Wagoner County Conservation District	OCC-873	To provide funding for a demo farm demonstrating regenerative grazing management practices.		11/1/2024	6/30/2025		\$40,000	Federal Funds
b	OK Office of Homeland Security	OCC-874	To provide continued support for the OK Maps Project. This project is a key component in the ongoing effort to improve law enforcement sharing in Oklahoma.		9/1/2024	8/31/2026	\$43,500		OK Office of Homeland Security
c	Oklahoma State Univeristy - Oklahoma Water Resources Center	OCC-610	Development of a customized version of a Hydrologic and Water Quality System for Oklahoma. This version of the application will facilitate ready production and parameterization of a calibrated Soil and Water Assessment Tool to conduct statewide.	Amendment 7 - extends time and adds \$160,099 to the agreement	4/1/2020	12/31/25		\$736,379	Federal Funds - 319 EPA

OCC ID	PARTY	NO	PURPOSE	AMENDMENT PURPOSE	BEGIN DATE	END DATE	AMOUNT TO OCC	AMOUNT FROM OCC	FUNDING SOURCE
d	Blaine County Conservation District	OCC-825	To provide funds for a full-time Cedar Eradication technician and admin fee. The primary work area for the agreement is the southern Canton Lake Watershed area. The position will be headquartered in Blaine County CD.	Amendment 1 - extends the date to 6/30/25 provides funding for FY25.	11/1/2023	6/30/2025		\$3558.61/month + benefits & Admin Fee	Fund 240
e	East Canadian Co Conservation District	OCC-793	To provide funding to the district for unpaved roads project in Canadian County Commissioner District #1.	Amendment 1 - No cost time extension.	6/5/2023	11/1/2025		\$40,492.50	GR
f	Pawnee County Conservation District	OCC-794	To provide funding to the district for unpaved roads project in Pawnee County Commissioner District #2	Amendment 1 - No cost time extension	6/5/2023	11/1/2025		\$50,000	GR
g	Chickasaw Nation	OCC-875	To expand the Blue Thumb Program within the Chickasaw Nation treaty territory by training water quality professionals to implement and oversee the program and to expand th existing volunteer monitoring network to collect data.		12/1/2024	11/30/2027	\$240,000		Chickasaw Nation

OCC ID	PARTY	NO	PURPOSE	AMENDMENT PURPOSE	BEGIN DATE	END DATE	AMOUNT TO OCC	AMOUNT FROM OCC	FUNDING SOURCE
h	Blaine County Conservation District	OCC-876	To provide office space and administrative assistance for the construction manager with Land Mangement Division.		10/1/2024	6/30/2025		\$1,000	GR
i	Blaine County Conservation District	OCC-877	To provide funding for support of the Cedar Technican to perform their duties within the work area of the Terry Peach Watershed Restoration Program.Funds can only be used for Commission approved expenses.		12/1/2024	6/30/2025		\$10,000	Fund 240
j	Central North Canadian River CD	OCC-878	To provide funding for support of the Cedar Technican to perform their duties within the work area of the Terry Peach Watershed Restoration Program.Funds can only be used for Commission approved expenses.		12/1/2024	6/30/2025		\$10,000	Fund 240

OCC ID	PARTY	NO	PURPOSE	AMENDMENT PURPOSE	BEGIN DATE	END DATE	AMOUNT TO OCC	AMOUNT FROM OCC	FUNDING SOURCE
k	Dewey County Conservation District	OCC-879	To provide funding for support of the Cedar Technican to perform their duties within the work area of the Terry Peach Watershed Restoration Program.Funds can only be used for Commission approved expenses.		12/1/2024	6/30/2025		\$10,000	Fund 240
l	Konawa Conservation District	OCC-880	To provide funding for support of the Cedar Technican to perform their duties within the work area of the Terry Peach Watershed Restoration Program.Funds can only be used for Commission approved expenses.		12/1/2024	6/30/2025		\$10,000	Fund 240
m	Garfield County Conservation District	OCC-881	To provide funding for support of the Cedar Technican to perform their duties within the work area of the Terry Peach Watershed Restoration Program.Funds can only be used for Commission approved expenses.		12/1/2024	6/30/2025		\$10,000	Fund 240

OCC ID	PARTY	NO	PURPOSE	AMENDMENT PURPOSE	BEGIN DATE	END DATE	AMOUNT TO OCC	AMOUNT FROM OCC	FUNDING SOURCE
n	Okfuskee County Conservation District	OCC_882	To provide funding for support of the Cedar Technican to perform their duties within the work area of the Terry Peach Watershed Restoration Program.Funds can only be used for Commission approved expenses.		12/1/2024	6/30/2025		\$10,000	Fund 240
o	Payne County Conservation District	OCC-883	To provide funding for support of the Cedar Technican to perform their duties within the work area of the Terry Peach Watershed Restoration Program.Funds can only be used for Commission approved expenses.		12/1/2024	6/30/2025		\$10,000	Fund 240
p	Woods County Conservation District	OCC-884	To provide funding for support of the Cedar Technican to perform their duties within the work area of the Terry Peach Watershed Restoration Program.Funds can only be used for Commission approved expenses.		12/1/2024	6/30/2025		\$10,000	Fund 240

OCC ID	PARTY	NO	PURPOSE	AMENDMENT PURPOSE	BEGIN DATE	END DATE	AMOUNT TO OCC	AMOUNT FROM OCC	FUNDING SOURCE
q	Woodward County Conservation District	OCC-885	To provide funding for support of the Cedar Technican to perform their duties within the work area of the Terry Peach Watershed Restoration Program.Funds can only be used for Commission approved expenses.		12/1/2024	6/30/2025		\$10,000	Fund 240
r	Garfield County Conservation District	OCC-886	To provide funds for a full-time Cedar Technician with the majority of time dedicated to brush free zone establishment. The work area for the agreement is within the Terry Peach Watershed Restoration Area. The position will be headquartered in Garfield Co		11/1/2024	6/30/2025		\$3,558.61/mo.+benefits+admin fee	Fund 240
s	Arbuckle Conservation District	OCC-887	To provide funds to make repairs to upstream flood control dam: Caddo Creek Site 12		11/6/2024	6/30/2025		\$340,000	GR
t	Custer County Conservation District	OCC-888	To provide funds to make repairs to upstream flood control dams: Barnitz Creek Sites 17, 30 and 54.		11/6/2024	6/30/2025		\$616,000	GR

OCC ID	PARTY	NO	PURPOSE	AMENDMENT PURPOSE	BEGIN DATE	END DATE	AMOUNT TO OCC	AMOUNT FROM OCC	FUNDING SOURCE
u	Konawa Conservation District	OCC-889	To provide funds to make repairs to upstream flood control dams: Salt Creek Sites 5 and 6.		11/6/2024	6/30/2025		\$614,250	GR
v	Upper Washita Conservation District	OCC-890	To provide funds to make repairs to upstream flood control dam: Upper Washita River Site 35		11/6/2024	6/30/2025		\$350,000	GR

OUT OF STATE TRAVEL REQUESTS

OCC ID	DATES	SPONSOR	NAME OF MEETING	LOCATION	ATTENDANCE	EST COST	FUNDING SOURCE
a	November 5-9, 2024	North American Association of Environmental Education	Environmental Educators Conference and Research Symposium	Pittsburgh, PA	Hilgert	\$2,036.00	Fund 400
b	February 8-12, 2024	National Association of Conservation Districts	Annual Meeting	Salt Lake City, UT	Lam, Knauf Owen	\$5,232.00	GR

Recommendation for Appointment of Conservation District Director

District	First Name	Last Name	Succeeds	Term Expires	Number of Meetings	Position Number
Arbuckle	Kenneth	Hays	Gerald Winnard	6/30/2026	---	E1
Okmulgee County	Billy	Smock	Janet Koziol	6/30/2026	---	A
Pontotoc County	Gary	Hamilton	Lonnie Manuel	6/30/2026	---	E1
Wagoner County	Bryan	Stunkard	J.W Edwards	6/30/2026	---	A

*Did not meet 75% meeting attendance requirement

Conservation District
Long Range Plans
FY25 – FY29
July 1, 2024 – June 30, 2029
Recommendations for Approval

Area I

Area II

Area III

Logan

Cherokee
Osage

Area IV

Area V

Checotah
McIntosh

*Added after agenda was posted

Conservation District
Joint Plans of Operation
July 1, 2024 – September 30, 2025
Recommendations for Approval

Area I

Central N. Canadian River

Area II

Garvin
Oklahoma
Shawnee

Area III

Cherokee

Area IV

Deer Creek
Jackson
Jefferson

Area V

Checotah
Okfuskee
Pushmataha

*Added after agenda was posted

PROPOSED DATES / TIMES OF SCHEDULED MEETINGS FOR

**OKLAHOMA CONSERVATION COMMISSION
CALENDAR YEAR 2025**

DATE	TIME	LOCATION
Monday, January 6	9:30 am	Agriculture Building Board Room 2800 N. Lincoln, Oklahoma City, OK
Monday, February 3	9:30 am	Agriculture Building Board Room 2800 N. Lincoln, Oklahoma City, OK
Monday, March 3	9:30 am	Agriculture Building Board Room 2800 N. Lincoln, Oklahoma City, OK
Monday, April 7	9:30 am	Agriculture Building Board Room 2800 N. Lincoln, Oklahoma City, OK
Monday, May 5	9:30 am	Agriculture Building Board Room 2800 N. Lincoln, Oklahoma City, OK
Monday, June 2	9:30 am	Agriculture Building Board Room 2800 N. Lincoln, Oklahoma City, OK
Monday, July 7	9:30 am	Agriculture Building Board Room 2800 N. Lincoln, Oklahoma City, OK
Monday, August 4	9:30 am	Agriculture Building Board Room 2800 N. Lincoln, Oklahoma City, OK
2nd Monday, September 8	9:30 am	Agriculture Building Board Room 2800 N. Lincoln, Oklahoma City, OK
Monday, October 6	9:30 am	Agriculture Building Board Room 2800 N. Lincoln, Oklahoma City, OK
Monday, November 3	9:30 am	Agriculture Building Board Room 2800 N. Lincoln, Oklahoma City, OK
Monday, December 1	9:30 am	Agriculture Building Board Room 2800 N. Lincoln, Oklahoma City, OK

Noted in red are Commission meetings held other than the 1st Monday of the month.



GENERAL COUNSEL OCTOBER 2024 SUMMARY

Meetings Attended:

- Oct. 1** Comanche County CD Board Meeting – Lawton, OK
- Oct. 3** Commission Meeting – OKC, OK
- Oct. 7** Sequoyah County District Court Hearing, Sallisaw #33 – Sallisaw, OK
- Oct. 10** Interim Study Interlocal Cooperative Agreements – Legislative Livefeed
- Oct. 15** Weaver Sharepoint Closeout Demonstration – TEAMS
- Oct. 16** NRCS/OCC PDM Meeting – Stillwater, OK
- Oct. 16** Weaver Sharepoint Closeout Demonstration – TEAMS
- Oct. 17** Meeting OACD, Conservation District Act – OKC, OK
- Oct. 21** Interim Study Invasive Woody Species – Legislative Livefeed
- Oct. 23** Interim Study Administrative Procedures Act – Legislative Livefeed
- Oct. 23** Visit Water Quality Bristow Office
- Oct. 24** Emergency Drought Internal Meeting – OKC, OK
- Oct. 25** OBA Environmental Section Meeting – Tulsa, OK
- Oct. 28** Emergency Drought Meeting – OKC, OK
- Oct. 28** Title 27A Review with Water Quality – Stillwater, OK
- Oct. 30** Wetlands: Statute and Rules Discussion Meeting – OK, OK
- Oct. 31** Principle Staff Meeting – OKC, OK

Conservation District Issues:

Responded to issues and questions for or on behalf of the following conservation districts:

Alfalfa CCD, Comanche CCD, Creek CCD, East Canadian CD, Garvin CCD, Grady CCD, Latimer CCD, Logan CCD, McClain CCD, Noble CCD, Payne CCD, and Sequoyah CCD

Responded to questions or issues by conservation districts regarding the following topics:

Responded to: a question on nepotism and safeguards for board members; Discussion on the sale of property around a flood control structure; Response on call Okie ticket around Little Deep Fork Site 38; Finalized Uncle John Creek 2 Acknowledgement; Sale of more property in and around flood control structures; Subordination Agreement on Maysville Lateral H-5; Respond to question regarding water use on flood control lake between landowners; Scheduling of a meeting on Fourche Maline Site 1; Follow-up on Bear Fall Coon Site 20 development; Drafted Protest Letter to OWRB regarding Criner Site 5; Discussion with energy company regarding agreements on Lower Red Rock Site 21 and Upper Black Bear Site 9; Research the new federal requirement for companies and LLC's to file a Beneficial Ownership Information (BIO) form with the Financial Crimes Enforcement Network (FinCEN); Work on settling all cases surrounding Sallisaw Creek Site 33.

Rehabilitation and Repair Projects:

- Quapaw Creek Site 15** (schedule and progress): - NRCS has negotiated a price for the design with contractor. The price requested is more than what was budgeted. Design work has started.

- ✿ **Sallisaw Creek Site 33** – Attended a hearing at the District Court in Sallisaw on October 7. Attorney for landowners requested a sidebar to negotiate and finalize all remaining issues for Site 33. It appears that all legal paperwork will be finalized in the next 2 weeks.
- ✿ **Caston Mountain Sites 1 & 2** – Real Property Work Maps have been shared. Additional land rights are required on-site 2. Needing information on the ingress/egress roads. Reaching out to the District to work on the land rights. NRCS is working on a fee proposal to address the spillway design concerns on Caston Mountain Site1.
- ✿ **Upper Black Bear Site 62** –USACE is currently working on the 404 Permit. Per discussions with USACE, the permit should be issued before October 31. The City of Perry is moving forward with the few remaining issues pending – oil and gas lines and roads and rural water line. Lastly, working to confirm the construction work limit line with the acquisition of the new easements.
- ✿ **Fourche Maline Creek Site 7M** –NRCS has submitted the 404 permit application to USACE and the 404 permitting process has begun. The USACE should be preparing to send out notice for public comment. The Mayor has been updated on the progress and is still trying to work out pending issues with Merit Energy.

Other Flood Control Issues:

- ✿ **Fourche Maline Creek Site 1** –NRCS has submitted guidance for the District on the necessary steps to rectify the damage incurred by the landowner’s placement of a road as well as sharing an estimate of the potential costs associated with the needed repairs. The District sent formal letter to send to the landowner requesting that the Site be restored to its “as-built” condition. The landowner received the letter and has requested a meeting to discuss.
- ✿ **Criner Creek Sites 5** – The District met with the Assistant District Attorney regarding the issues surrounding this site. The ADA is working on the draft protest letter to be submitted to the OWRB requesting a hearing regarding the modifications to two small dams in the flood pool of Site 5. Estimate that the hearing will be held after the first of the year.

General Commission Issues:

- ✿ Reviewing Conservation District Act and setting up meetings with division directors. Working on clean-up language.
- ✿ Drafting the Programmatic Agreement with SHPO
 - Gathered the information that will be needed to communicate with the 39 tribes on this Agreement
 - Draft with NRCS for review
 - Received feedback and recommended changes to the Agreement from the State Historical Preservation Office (SHPO) and in the process of working through the feedback.
- ✿ Scheduling for meetings: 2
- ✿ Responded to student seeking information for college research paper
- ✿ Reviewed Contracts and Agreements: 5
- ✿ Research Projects: 5 (agreements with tribes, nepotism, purchasing waiver process, interlocal cooperative agreements, charging of fees, Conservation Commission of Oklahoma benchmark)
- ✿ Document Reviews: 4
- ✿ Conservancy abstract requests: 2
- ✿ Help gather environmental complaint data
- ✿ Presentation prep for the Environmental Law Section Conference

Field Visits

- Red Ridge Nature Preserve (9/3)
- Martin Park Nature Center with Blue Thumb (9/12)
- OKRAM application Training (9/19)
- Gilbreath Abandoned Mine (10/2)
- Bookout Cedar Removal Site & Visit with Frank Lucas (10/4)
- Day with Tom (10/22)

Events Covered

- All Staff Meeting (9/11)
- OKC Beautiful Sustainability Social Hour (9/11)
- NACD South Central meeting (9/22-9/24)
- Pontiac CD Outdoor classroom (10/8)
- Woody Species Interim Study (10/21)
- Noble Grazing Essentials (10/23)

Communications Progress

- Created a communications request form (already been used by 5 separate people already to complete requests!)
- Consistently posting across all socials 5-6 days a week
- Helping Blue Thumb post to their socials
- Added a search function to the website for people to easily search for forms, policies etc
- Created inventory list of all camera gear
- Created a camera gear checkout list to keep track of gear being used
- Took staff photos for Blue Thumb
- Helped organize OCC Employee Resources and added/updated links to policies and forms for Dianne
- Helped finalize and launch new Wetlands website
- Created OCC Overview powerpoint for Lisa
- Met with Blue Thumb to talk about communications goals/objectives and how I can help
- Sent questionnaire to water quality team to talk about communication goals/objectives and how I can help
- Got Districts access to Sharepoint to create a centralized space to share photos and other documents with the Districts
- Began the process of creating/updating Google My Business Profiles for all Conservation Districts in an effort to boost online visibility and make it easier for people to find their conservation district and information about their conservation district.
- Began creating templates to create cohesiveness across the OCC brand family
- Helped with Invasive Woody Species Interim Study PowerPoint
- Helped promote job listings on social media and Handshake (tool used by college graduates to find jobs)

Trainings Attended

- Grow More September - 25-26
- Open Records & Open Meetings Seminar - October 7

OKLAHOMA CONSERVATION COMMISSION
WATER QUALITY DIVISION
SEP MONTHLY SUMMARY
Shanon Phillips, Director
October 23, 2024

Management Staff

Meetings and Calls Attended by Staff:

10/1: Climate Smart Commodities Grant Partners Q3 Meeting
10/2: Regular Climate Smart Update for Verification Committee
10/2: WQ Quarterly Staff Meeting
10/3: Oct 2024 Commission Meeting
10/4: Oklahoma Poultry Litigation
10/7: SWG Grant Meeting with ODWC
10/7: OACD Film Premier
10/8: Watershed Planning Training Workgroup
10/8-10: Tar Creek Meeting
10/15: Weaver Agreements Meeting
10/15-18: Climate Smart Commodities Grant Meeting
10/23: Neighbor's RCPP Project: FY25 Funding
10/30: NPS Guidelines 2024 Update Office Hours
10/31: October Principal Staff Meeting

Presentations Given by Staff:

10/17: OSU Guest Lecturer

Trainings/Workshops Attended by Staff:

10/9: FLEET Training
10/16: Cyber SEAT Training

Conferences Attended by Staff:

No conferences attended in Oct 2024.

Other Activities:

- Prepared & submitted federal draw requests for Aug & Sep 2024
- Federal 319 Workplan & Budget Revisions for FY21-22
- Federal 319 Workplan & Budget Planning for FY25-26
- Non-point Source Management Plan revisions
- Wetlands grants management planning
- Paid contract invoices
- Performed many administrative tasks
- Worked on numerous IT related issues
- Responded to numerous internal and external information requests throughout the month

Illinois River Riparian Easement Report

Water Quality Division, Oklahoma Conservation Commission
Report for Brooks Trammell

Purpose and Scope of Program

- Long-term lease agreements restrict the use of riparian corridors along streams in the Illinois River Watershed. This program was intended to supplement the Conservation Reserve Enhancement Program (CREP) by covering gaps in riparian areas not covered by the rigid qualifications in CREP and therefore allowing landowners the opportunity to enroll contiguous reaches to effectively manage property by whole corridor riparian exclusion.

Routine Programmatic Responsibilities

- Programmatic administration and tracking: Enrolled contracts and properties are reviewed, and participants paid annually if meeting contract requirements. District and NRCS staff in the Adair, Cherokee, and Delaware County Conservation Districts are integral to this program and help complete most activities.

Annual Status:

- Currently, there are eighteen (18) remaining active contracts/properties totaling 1,074.3 acres of exclusion, with a total expected payout of \$65,479.50. Seventeen (17) have been reviewed and annual payments made, totaling 1,025.3 acres and \$62,245.50.
- Adair County accounts for most of the contracts, with seventeen (15) participants, covering 782.8 acres, with a payout of \$46,968.00. All contracts have been reviewed and 2024 payments made to the participants.
- Cherokee County has two (2) current contracts, covering 242.5 acres, both of which have been verified and 2024 annual payments made totaling \$15,277.50.
- Delaware County has one (1) remaining contract of 49 acres, which is currently under review with an expected payment of \$3,234.00.

Technical Program Report

Technical Program

Water Quality Division, Oklahoma Conservation Commission

Report for Karla Spinner, Sarah Gilmer, Joseph Dyer, Brooks Tramell and Dan Dvoretz

Meetings and Calls Attended by Staff

- 10/2 WQ Quarterly meeting
- 10/2 Implementation tracking meeting
- 10/3 Technical Programs Meeting
- 10/3 SWG kickoff meeting with ODCW
- 10/10 OK Aquatic Connectivity Team – Work Plan Launch meeting
- 10/23 Quarterly meter calibration
- 10/23 Rotating Basin- Basin 5 Planning Meeting

Presentations Given by Staff

- No presentations given in October

Trainings and Conferences Attended by Staff

- 10/10 attended Nature Based Solution workshop put on by OU in Tulsa

Quality Assurance Accomplishments

Data Requests:

- Responded to 2 requests for water quality data

Data Quality Assurance/Quality Control (QA/QC)

- Completed Quality Control (QC) checks on approximately 30 data collections
- Entered approximately 25 data collections into the water quality database

Other QA/QC duties

- Initial data QA on 2024 fish collection and habitat survey data completed
- Completed field audits for all RB staff (10/14, 10/15, 10/21, 10/22, 10/28, 10/29)

Data Dashboard Usage

- The stream data web application logged approximately 35 hours of active use

Analytical and Reporting Accomplishments

- Submitted 5.4 Rotating Basin Report (Lower Red River Basin)
- Completed Basin 5.4 Annual QA Report
- Completed revisions on 1.5 Rotating Basin Report
- Created Rotating Basin Site Summaries and Conservation District Summaries
- Completed analyses on naturally low DO streams to support development of more appropriate water quality standards for slackwater and blackwater streams.
 - Generated a list of sites predicted to have naturally low DO and shared with the monitoring crew for feedback
- Advanced the Terry Peach Cedar eradication monitoring project
 - Pre-monitoring data processing
 - Purchased equipment
- Continued development of the Unified Watershed Assessment (UWA) web application to allow data visualization and download of watershed prioritization data
- Analyzed and shared phosphorus trends at Spring Creek
- Updated Water Quality Web App – Data Download page with Basin 1 data and added a “select by project” feature

Monitoring

- Continued routine water quality monitoring for the Rotating Basin Project 4.5 (RBP 4.5) (Upper Red River and Washita River Basins) cycle.

October 28-30 Staff sampled 35 sites in RB 4.5 Basins

- Continued routine water quality monitoring for the Rotating Basin Project 3.5 (RBP 3.5) (Lower Arkansas, Lower North Canadian and Lower South Canadian Basins) cycle.

October 14-16 Staff sampled 24 sites in the RB 3.5 Basins

October 16-17 Staff sampled 30 sites in the RB 3.5 Basins

- October 8 Staff participated in the Oklahoma fish kill response management team monthly call.
- October 10 Staff participated in the Oklahoma Aquatic Connectivity Team workplan launch meeting.
- In October Staff completed 20 Aquatic Connectivity Stream Crossing Surveys.
- October 14 Staff assisted with the North Caddo CD speech contest.
- October 21 Staff presented at Bristow High School.
- October 22 Staff presented at Connors State College.
- October 23 Staff completed their 4th quarter meter calibration exercise.
- October 23 Staff completed their RB 5.5 (Lower Red River Basin) planning meeting.
- October 29 Staff provided a ride along for a new ODEQ employee to introduce them to our program and our sampling techniques.
- October 29– 30 Staff held Fish ID and Habitat Assessment training for the City of Tulsa.

Blue Thumb October 2024 Report

Blue Thumb Water Quality Education Program

Water Quality Division, Oklahoma Conservation Commission

Report for Cheryl Cheadle, Candice Miller, Kim Shaw, Hunter Hodson, Jack Hilgert, Rebecca Bond

Compiled activity for September: +1,012

We reached at least 1,012 people through education and outreach events in September.

Ongoing Activities: Fall macroinvertebrate subsampling events (“bugpickings”) and fall QA.

October Activities:

Blue Thumb Trainings:

10/26-27: Blue Thumb Training in Tulsa

Other Education and Outreach Activities:

10/3: RSVP volunteer appreciation event (35 attendees at exhibit)
10/5: Norman Monarch Fest (100 attendees)
10/5: Wildflowers: Fall, Fun & Friends event, Tulsa (16 children and 30 adults; assisted by four volunteers)
10/8: Green Country Watersheds Coalition webinar
10/8: Pontotoc CCD NRD (450 students)
10/9: North Caddo CD NRD (220)
10/12: Walk Through the Forest event, Tulsa
10/16: Grant CCD Outdoor Classroom, Medford
10/23: Education event for RiverSport River Protectors, Oklahoma City
10/24: Data talk with Cheyanne Olson's NSU Limnology students

Work in Priority Watersheds:

Grand Lake Watershed

10/7: Grove Creek Walk (32 students)
10/10: Spring Creek experience with Tenkiller students

Lake Thunderbird Watershed

10/14: Ag Day with Moore Public Schools

Stillwater Creek Watershed

10/21: Wildflowers: Fall, Fun & Friends, Stillwater
10/22: Pawnee CCD NRD

Elk City Watershed WBP

10/22-23: North Fork of the Red River Conservation District Outdoor Classroom

Presentations Given by Staff or Volunteers:

10/17: Presentation for Bristow Rotary Club
10/22: Presentation for Mike Thayer's Environmental Sustainability class

Groundwater Screening Events:

There were no groundwater screening events in October.

Watershed Plan Development:

Tar Creek

10/8-10/10: Rebecca attended the Tar Creek Conference in Miami

Conferences Attended by Staff:

Rebecca attended the Tar Creek Conference in support of the Tar Creek WBP.

Trainings Attended by Staff:

Staff did not attend trainings in October.

Meetings and Calls Attended by Staff

- 10/1: Blue Thumb staff meeting
- 10/2: Water Quality Division staff meeting
- 10/4: Culture Park Neighborhood meeting
- 10/11: Yard by Yard meeting
- 10/15: Blue Thumb staff meeting
- 10/16: OCLWA Executive Committee meeting
- 10/17: Project WILD meeting
- 10/18: NAAEE Roundtable discussion
- 10/24: Meeting with ODEQ at Buckhorn Creek
- 10/25: OKAEE meeting
- 10/28: LTWA Board meeting
- 10/29: Project WET I & T meeting

Activities Scheduled for November:

- 11/1: Area II meeting, Shawnee
- 11/2: WET/WILD Early Childhood Education workshop, Ponca City
- 11/2: Education event for RiverSport River Protectors, Oklahoma City
- 11/2: Education exhibit at Brush Creek Park, Tulsa
- 11/2: PLT event at Martin Nature Park, Oklahoma City
- 11/4: Area III meeting, Pryor
- 11/4-8: NAAEE Conference, Philadelphia
- 11/5: Blue Thumb staff meeting
- 11/6: Rebecca will present to Mike Thayer's Environmental Sustainability class
- 11/6: Bishop Kelley creek walk, Tulsa
- 11/6: November Commission meeting
- 11/7: Area V meeting, Ada
- 11/7-8: Lake Francis Charrett
- 11/9: Women in Science, Tulsa
- 11/12: Area IV meeting, Duncan
- 11/14: Area I meeting, Cherokee
- 11/15: Stream education at ODEQ
- 11/16: Seed Swap, Broken Arrow
- 11/19: Blue Thumb staff meeting
- 11/20: OCLWA Board meeting
- 11/20: Green Country Watersheds Coalition meeting
- 11/25: LTWA Board meeting

CCD: County Conservation District

LTWA: Lake Thunderbird Watershed Alliance

NAAEE: North American Association for Environmental Education

NRD: Natural Resource Day

NSU: Northeastern State University
OCLWA: Oklahoma Clean Lakes and Watersheds Association
OKAEE: Oklahoma Association for Environmental Education
PLT: Project Learning Tree
RSVP: Retired Seniors Volunteer Program
WET: Water Education Today

Wetlands Report

Wetlands Program

Water Quality Division, Oklahoma Conservation Commission

Report for Brooks Tramell, Sarah Gilmer, Jeff Tibbits and Dan Dvoretz

Routine Programmatic Responsibilities

- **Wetland Determinations:** Review potential impacts to wetlands and aquatic resources from publicly funded projects
- **Mitigation Plan Review:** Review documents for *In-Lieu-Fee* and Mitigation Banks as a member of the Oklahoma Interagency Review Team (IRT)
- **Respond to Citizen Requests:** Deliver wetland information to the public, primarily in response to requests through the Wetland Registry hosted on the Wetlands Program Website
- **Wetland Conservation:** Deliver wetland conservation. This effort is a collaboration with the Nature Conservancy (TNC), International Crane Foundation (ICF) and the Playa Lakes Joint Venture (PLJV). The collaborative workgroup is called the Partnership for Oklahoma Wetland Restoration (POWER). Conservation practices will depend on availability of funding from active grants.

Active Grant Projects:

- **Oklahoma Rapid Assessment Method (OKRAM) Integration:** This project is funded by a WPDG to refine development of OKRAM, a condition based assessment tool for wetlands. Project highlights include (1) collection of an additional 30 OKRAM assessments at wetland types under-represented in our dataset, (2) compilation of 300+ OKRAM assessments into a database and publicly available web application, and (3) analysis of dataset to refine method.
- **Restorable Wetlands Identification Protocol (RWIP):** This project is funded by a WPDG to continue to develop and refine a desktop screening tool that can be used to identify wetland restoration opportunities. Project highlights include (1) remapping of restorable polygons using higher resolution datasets in 30 watersheds, (2) attributing restorable polygons with restoration feasibility resulting from hydrologic modification in 30 watersheds, and (3) data sharing through a web application.
- **OKRAM Guidebook:** This project is funded by a WPDG to develop guidance materials for OKRAM, to help promote usage of the method. Project highlights include (1) a detailed OKRAM guidebook, (2) digital training materials and an in-person training delivered in 2024, and (3) coordination with the United States Army Corps of Engineers (USACE) to help promote usage of OKRAM in CWA programs.

Meetings and Calls Attended by Staff

- 10/1 OKRAM Meeting with OSU
- 10/2 Wetland Program Meeting
- 10/2 Water Quality Quarterly staff meeting

- 10/3 Meeting with National Association of Wetland Managers (NAWM) about the Wetland Program Plan (WPP)
- 10/4 Meeting to discuss treatment wetlands in the Illinois-River Watershed
- 10/7 Wetland Finance tracking meeting
- 10/15 New OCC Wetlands Website launched
- 10/22 OCC Wetlands website training
- 10/29 NRCS IRT Rock Creek Visit
- 10/30 Meeting Discussing 27a rules

Presentations Given by Staff

- None

Trainings and Conferences Attended by Staff

- 10/10 Attended Nature-Based Solutions Workshop put on by OU in Tulsa

Accomplishments by Project

Wetland Determinations:

- Completed 4 wetland determinations

Mitigation Plan Review

- NRCS IRT Rock Creek site visit on 10/29

Citizen Requests for Wetland Information

- Responded to 1 request for more information

Wetland Conservation

- Continued developing NAWCA with anticipated submission date in 2025
- Continued development of wetland restoration strategy document
- Advertised new wetlands position and selected applicants for interview

OKRAM Integration

- Coordinated with OSU on validation/calibration analysis plan for complete OKRAM dataset of over 300 assessments statewide

RWIP Refinement

- Completed RWIP application in 2 HUC-8 watersheds
- Continued RWIP application in 2 new HUC-8 watersheds
- Continued development of R Shiny app for sharing RWIP data
- Began development of a protocol to identify locations for stream restoration

OKRAM Guidebook

- Summarized feedback from OKRAM training course evaluations

New Grant Applications and Awards

Partnered with DU on small NAWCA grant submission that provides \$100k to OCC to support USDA CRP-SAFE for Migratory Birds

**OKLAHOMA CONSERVATION COMMISSION
SOIL HEALTH PROGRAM MONTHLY SUMMARY
SEPTEMBER 20 — OCTOBER 22, 2024**

Greg Kloxin, Program Director

Meg Greski, Program Coordinator

Team members: Greg Scott, Blane Stacy, Marcus Long, Josh Anderson, Jack Titchener

Farm and ranch producer consults/soil testing:

- Ami Kachner, Carter
- Shane O’Daniel, Weatherford
- Lacy Willis, Copan
- Ron Hall, Tulsa Co.
- Bruce Reynolds, Murray Co.
- Kevin & Maggie Russell, Langley
- Glenn, Johnston Co.

Urban site visits and Yard by Yard certifications:

- Linda Newton, Tulsa
- Clare, Tulsa
- Cathy, Tulsa
- Kelsey, Tulsa
- Terracye Boxley, Tulsa
- John 3:16 Farms, Osage Co.
- Dana Grundy, Tulsa
- Lindsey, Tulsa
- Hassim Hussein, Tulsa
- James Spicer, Wagoner Co.
- Phocas Farms, Edmond
- Steve Davis, OKC
- Shanon Phillips, OKC
- Andrew Shaw, OKC
- Travis Andrews, OKC
- Heather Mayes, Edmond
- Evan Mosshart, OKC
- Vanessa Morrison, OKC
- David Nichols, OKC
- Susan Minick, OKC

Meetings/calls attended:

- Greg K and Meg had a virtual meeting with General Mills Project leadership to discuss next steps.
- Meg attended 2 virtual meetings for the EPA-funded OSU virtual fence research project.
- Marcus went to an OKC Urban Ag Network meeting at the Oklahoma County OSU Extension Center.
- Marcus attended a coordination meeting about a “rewilding urban areas” project in OKC.
- Jack participated in a policy development meeting for Tulsa Urban Ag Coalition.
- Marcus presented on a webinar promoting Yard By Yard in the OKC area.
- Marcus attended 3 meetings for the OK Compost & Sustainability Association, as well as 2 other event planning calls with OACD and Phil Campbell.
- Jack and Marcus worked with OACD to put together an urban ag presentation for area meetings.
- Marcus attended a multi-state urban and small scale ag webinar hosted by NRCS.

- Jack participated in a monthly call for US Fish & Wildlife’s “Project WILD”, and an advisory committee meeting for OSU’s urban ag program.
- Greg S met with ODWC at Arcadia Education Center to discuss restoration project plans.
- GK and Jack attended a call with OACD and other partners in the upcoming Climate Smart grant program, to plan delivery starting in 2025.

Presentations given:

- Meg presented about OCC Soil Health programs at the Beaver County Ranch Conversation producer meeting hosted by High Plains Journal.
- Greg K, Blane and Meg assisted Noble Research Institute in teaching a 3-day “Noble Grazing Essentials” school in Langley, to fulfill grant deliverables related to keeping poultry litter nutrients out of the Illinois River watershed.
- Blane put on a plant ID field day for the Muskogee-Creek Nation.
- Jack, Marcus and Cheryl put on a fall wildflower event at Nathan Hale Library in Tulsa.
- Marcus assisted with Earth Academy, hosted by OKC Beautiful.
- Jack presented to a high school botany class in Glenpool about native plants.
- Jack took school students on a tour of Euchee Butterfly Farm in the Tulsa area.
- Blane presented the rainfall simulator at Oakridge Schools Ag Day in Moore.

District events attended:

- Meg attended a high tunnel field day hosted by North Fork CD in Carter.
- Meg virtually attended Dewey CCD’s board meeting to discuss a future grazing field day.
- Meg presented to third graders at Upper Washita CD’s outdoor classroom in Cheyenne.
- Meg went to Garfield CCD’s board meeting to give a General Mills project update, and left the soil painting trunk for Grant CCD to borrow.
- Meg and Marcus presented at North Ford CD’s outdoor classroom for 4th graders.
- Marcus went to Oklahoma CCD’s board meeting.
- Blane attended Caney Valley CD’s board meeting.
- Josh presented at Pontotoc CCD’s outdoor classroom.
- Marcus helped with a wildflower event in Payne County.
- Blane attended Nowata CCD’s locally-led meeting and presented at their outdoor classroom.

Other education & outreach activities:

- Greg K attended the NACD South Central Region meeting in Osage County.
- Meg attended a producer meeting on cedar control in Cheyenne, hosted by Quail Forever.
- Meg and Greg S attended OACD’s regenerative ag film screening and producer panel in OKC.
- Greg K, Jack, Marcus and Meg attended the “Advancing Food Is Medicine” conference in Tulsa.
- Jack attended “Monarchs on the Mountain” in the Tulsa area.
- Josh helped with the Bryan County 4-H speech contest and the Johnston County 4-H banquet.
- Marcus attended an OK Local Ag Collaborative guest speaker presentation.
- Josh attended the Carter County Pecan Festival and the Chickasaw Festival in Tishomingo.
- Blane appeared as a guest on the Grazing Grass Podcast, hosted by Cal Hardage in Nowata Co.

Josh attended an OK-FIRE field day in McAlester, hosted by OK Mesone



Blue Thumb in Pictures

October, 2024



Collections Completed! LEFT: Hunter and Candice collecting fish from a tributary to Mooser Creek in Tulsa. Not pictured are several students who helped to make the collections with their teachers. RIGHT: Kim and Volunteer John on Spring Creek in Oklahoma County making a bug collection. With these two collections, the summer season of benthic macroinvertebrate and fish collections are completed.



Creek County Conservation District offers Groundwater Screening

Volunteers and other helpers tested twenty-three well water samples for Creek County residents on September 24. While no high nitrates were found, two samples did show very high levels of chlorides. Kim Shaw oversaw this activity.



Over three hundred fifth graders learned about pollution prevention at the Caney Valley Conservation District's natural resource days September 25 & 26.

(Top Photo—Blue Thumb volunteer Daniel with red-tailed hawk Artemis)





The Oklahoma Rural Water Association

invited the Blue Thumb Water Quality Education Program to their fall 2024 conference to provide ideas for how rural water districts can get more involved in educating their customers. Far left: Hunter provides a nonpoint source pollution reduction demonstration using the EnviroScape. Left, Rebecca engages the group in a soil moisture activity where dry soil particles are hungry to snag some moisture!



Tulsa’s Monarchs on the Mountain draws hundreds! The popular “Monarchs on the Mountain” butterfly festival was the place to be on September 21. Left: Hunter encouraged visitors to learn about both Blue Thumb and Yard by Yard. Center: Gabriela and Julie, Tulsa County Conservation District, help visitors learn about making sustainable choices. Right: Cheryl cheerfully engages the group with encouragement to build healthy soils in their yards.

New Partnership!

Members of the Oklahoma Conservation Commission’s Blue Thumb Program and Soil Health Team, as well as Sarah Suede Blaney, Oklahoma Association of Conservation Districts, met in mid-October with Mrs. Denvyetta Davis, president of the John F. Kennedy Neighborhood Association in NE Oklahoma City, and Vanessa Morrison and Deborah Richards, both with the nonprofit Open Design Collective.

Open Design Collective was recently awarded an EPA Environmental Justice Government to Government Grant to rehabilitate Culture Park in the John F. Kennedy Neighborhood, a historically Black area of Oklahoma City. The goal is for Culture Park to become a healthy place that draws people, reduces pollution, mitigates urban heat, reduces flooding, feeds pollinators, and provides neighborhood children with a nearby place in which to play and enjoy nature.





Lowery Public School students at Spring Creek, Cherokee County

Candice and Rebecca introduced Lowery, Oklahoma Middle School students to the benthic macroinvertebrates and fish who live in Spring Creek on September 24. In many cases, some of these students had never before had the chance to pull a seine.



The Will Rogers Boy Scout Camporee was

held on September 28 at the Cherokee Nation's Saline Courthouse Property in Cherokee County. Blue Thumb assisted students in learning about the fish and bugs.



The lower two photographs show eager scouts releasing the specimens that spent the day being the subjects of education.



Look closely and you will see that the green bucket contains crawdads and the white bucket contains fish!



Who can say "Neigh" to a Horse Creek Visit?

Blue Thumb volunteer Ed Trumbull (left) brought his alternative education students to Horse Creek (Ottawa County) where they learned about stream ecology on October 7.

Above Candice provides an introduction to what to expect while seining to the wader-clad teenagers.




Jack Hilgert, Newest Blue Thumb Staff Member

Jack Hilgert joined the Blue Thumb team on October 1st. Jack explained “In my new role as the Environmental Education Coordinator, I will be the new Oklahoma State Coordinator for Project WET and Project WILD. My life’s passion is building the capacity of educators, schools, and organizations to ensure a continuum of high-quality, non-biased environmental learning experiences for youth; I am so very privileged to be joining the excellent team at the Conservation Commission where I can align this to the agency’s goals and needs of Oklahoma.”

Jack has been making the rounds with the other Blue Thumb staff members to get a feel for the Blue Thumb Program and the people and places of Oklahoma.



BETH



KAREN

BRANDEE



CANDICE

KENDRA

Volunteers complete Bug Picking and QA Sessions

Volunteers all over the state have been bug picking, going through quality assurance sessions, and restocking their test kits as is commonly done in both the fall and spring. They also get to hear a series of important announcements.



September and October 2024

...were full of natural resource days!

KIM with students from the Pontotoc County Conservation District NRD and

JACK with students from the combined West and North Caddo Conservation Districts.



Wildflowers: Fall, Fun, and Friends was a come and go event held in Tulsa in which both children and adults learned about native plants, observed Blue Thumb chemical monitoring, participated in a pollution prevention demonstration, and created “art” with fish prints!



Tenkiller 7th and 8th graders went on a field trip to Spring Creek in Cherokee County where Blue Thumb staff members helped them learn about pollution prevention and stream life. Spring Creek landowners also taught the students about their monitoring efforts.

Blue Thumb staff members jump for joy at having additional people who are excited to become part of the journey to make sure all Oklahomans know how to protect our streams, rivers, and lakes!



**OKLAHOMA CONSERVATION COMMISSION
OFFICE OF GEOGRAPHIC INFORMATION & TECHNICAL SERVICES DIVISION
MONTHLY SUMMARY**

Mike Sharp, State Geographic Information Coordinator & Director
October 2024

OGI & TS Activity

- Worked on various hardware and software support issues for OCC non-OMES computer systems.
- Followed up on and provided assistance regarding OMES helpdesk tickets submitted by OCC and District staff.
- Routine server, software and anti-virus and anti-spam maintenance on OGI computer systems.
- Provided support on various office IT issues.
- Provided support on various conservation district IT issues.

Geographic Information System (GIS) Activity

- Provided GIS services to Land Management, WQ, District Services, Conservation Programs, and Administration.

Office of Geographic Information/State Geographic Information Council

- Worked on OKMaps servers, software and data.
- Compiled parcel data for statewide parcel data layer.
- Worked on NG911 IT systems configuration and backup.
- Provided support to OKMaps users.
- Provided GIS support to OCC Watershed Dam Easement Initiative
- Ongoing GIS data management
- Worked on Non-Coal Inventory.
- Worked on IT issues concerning OMES.
- Worked with Pinnacle Business Systems and Covenant Technology Partners to work on updating Active Directory Services including migration from legacy servers to virtual servers.
- Worked on 911 Grants
- Worked with 911 Management Authority on 911 RFP review.
- Worked on Red Cedar identification in Cimarron and North & South Canadian Rivers Watersheds.
- Worked on developing specifications for statewide aerial photography project.
- Compiled minutes and agenda for October GI Council meeting.
- Prepared agenda for November GI Council meeting.
- Attended Oklahoma Public Safety Conference
- Worked on Population Model maps for OK 911 Management Authority
- Prepared quarterly reports on OK Department of Homeland Security grants.

Land Management Division Report

November 6, 2024

DIVISION ADMINISTRATION

- Advanced state-wide non-coal AML inventory
- Prepared OCC meeting packet financial report
- Updated claims database
- Submitted pcard reports
- Code pcard transactions
- Update GIS webpage
- Staff participated in webinar trainings
- Statewide Non-Coal AML database management
- Budget & Financial Management: Budget management & reporting
- Personnel Management: Reported time; approved time; assigned tasks & directed staff
- Equipment Management: Submitted vehicle logs; updated & maintained equipment inventory;
- Operations Management: File management; monitored flow of operations, target dates and deadlines
- Prepared & submitted OCC Activity Report
- Participated in OCC Management meetings
- Participated in Communication Committee Meeting
- Participated in Commission Employee Handbook revision
- Work with Conservation Districts on agreements for Unpaved Roads, Conservation Planners, and Cedar Eradication Technicians
- Assisted district staff with program information
- Review and update OCC equipment inventory
- Update division calendar for program dates
- Worked with districts regarding agreements for hybrid staff
- Attended multiple teams training sessions
- Assist with Commission employee handbook revision
- Processed claims from CDs from various programs
- Updated agreement database
- Staff attended Division Meeting in OKC
- Staff attended board meeting at Garfield County to discuss CET position
- Attended Senate hearing on Invasive Woody Species on State Lands
- New staff:
 - Kurt Steele CET, Blaine County CD
 - Bud Crawford CET, Konawa CD
 - O'Shea Jones CET, Okfuskee County CD, Okemah
 - Buster Naylor Conservation Planner Area 5 LeFlore County CD
 - Westen Neirman Conservation Planner Area 3 Delaware County CD

PROGRAM MANAGEMENT

Unpaved Roads Program:

- Tulsa Unpaved Roads Training
 - October 23, 2024
 - 15 in attendance
- Schedule of trainings
 - Wilburton November 13th
 - Arnett November (district hosted training)
 - Duncan December 11th
 - Wayne January 15th
 - Ponca City January 29th
 - Omega February 12th
 - Burns Flat March 5th
- Projects certified since last meeting
 - Marshall County D1, Cherokee County D1, Lincoln County D3
- Counties visited for funding
 - Okfuskee County D1
 - Ottawa County D1
 - Woodward County D1
- Requested training for staff by County Commissioners
 - Logan County
 - Bryan County
 - Haskell County
 - Delaware County
 - Ellis County
- Grants awarded to counties in FY25
 - Pontotoc County D2 \$75,000.00
 - Logan County D3 \$75,000.00
 - Alfalfa County D2 \$75,000.00
 - Custer County D1 \$75,000.00
- Spiro Lake Unpaved Roads (Pilot Project)
 - Materials being delivered to site

Terry Peach North Canadian Watershed Restoration Program:

- Brush Free Zone Establishment ongoing:
 - Northwest Baptist Campground, Vici
 - Groneyville, Major County
 - Stillwater S Main Street
- Brush Free Zone Establishment completed:
 - Canton Trailer Park
 - Boiling Springs Community
 - N. of Canton WMA
 - NW side of Canton
 - Hanks Trail, Woodward
 - Watonga near ODOT office
 - Geary
 - CF Industries Woodward
 - Sharon SW
- Staff conducted maintenance on equipment and accessories
- Fighting Fire with Fire training
 - Locations are being identified
 - Goal of 8 this FY
- Prescribed Fire sign up ongoing

- Cost per acre increased to \$20, max payment of \$6,000/landowner
- Watershed Study Implementation
 - Bookout Cedar Removal
 - Mandatory bid meeting held October 1st
 - 6 contractors attended
 - Bid awarded for \$60,750.00 to LDR Construction
 - NTP sent 10/18/2024
 - Bid packets for the remaining 4 ERC study site removal projects being advertised
- Attended board meeting to discuss CET position at Garfield County CD
- Interviews held for CET positions for the following offices
 - Freedom
 - Geary
 - Taloga
- CET position announcement closes November 1st for Garfield County

Land Restoration:

- Gilbreath Copper Mine (Jackson County)
 - Project is 25% complete on funds 13% on time
 - on schedule
 - Site progress review 10/30/2024
 - Funds paid to date: \$481,673.01
- Howerton Tar Creek Project(Ottawa County)
 - Construction phase completed on project, will plan permanent vegetation in early spring due to drought conditions
- Ranking future shafts for closure from ODEQs list
- Reviewing potential projects for upcoming restoration, NW and SE areas of the state

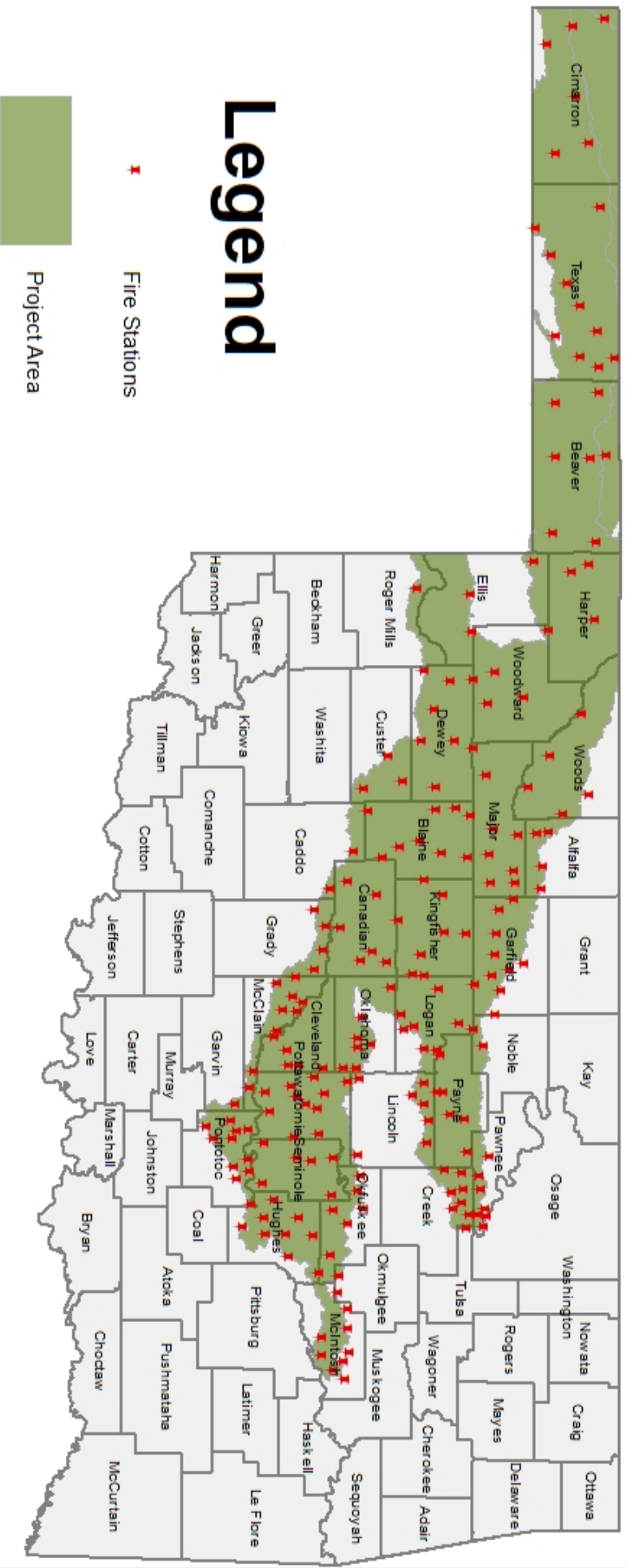
State Wide Non-Coal Inventory

- Updated AML Non-coal Inventory progress worksheet and map
- Inventories initiated & ongoing: Johnston County CD

Conservation and Nutrient Management Planning:

- Staff attended board meetings at Ellis, Haskell, LeFlore, Marshall and Pittsburg
- Conducted field visits for State Cost-Share/EQIP in multiple counties for contract signatures and practice certification with NRCS
- Developed 3 State Cost Share Conservation Plans
- Planners assisted CDs within their teams with State C/S landowner visits and practice certifications
- Current planner position openings
 - Area 2 – closes November 6th
 - Area 4 – closes November 6th
- Nutrient Management Planning
 - 18 plans requested total as of 10/23/2024
 - 13 plans completed and approved by ODAFF
- Staff attended/completed trainings
 - NRCS Grazing Land and Wildlife Course
 - Nutrient Management
 - AgLearn courses
 - Grow More
 - Care, Climate Smart
 - NEPA

TPWRRP FD Locations



Oklahoma Conservation Commission



**OKLAHOMA CONSERVATION COMMISSION
DISTRICT SERVICES STAFF
SUMMARY OF ACTIVITIES FOR OCTOBER 2024
Wednesday, November 6, 2024**

Division Director, Clancy Green

- Provided new month district services update to all districts
- Discussed district statuses, updates, and concerns with ADCs; provided guidance and assistance as needed
- Discussed district staffing/operational concerns with Trey, Lisa, Janet, district boards
- Assisted with offboard processes for outgoing employees and onboarding processes for incoming employees; generated COBs as needed
- Assisted Oklahoma CCD with payroll and claim process for NACD TA grant positions matching funds
- Reviewed status of district deliverables; emailed those with items past due
- Worked with Creek CCD on hiring process for the Working Lands part-time position
- Assisted ADCs & other staff with completion of travel claims for South Central and NASCA meeting
- Gathered input/discussed drought cost-share program
- Completed SEAT training
- Worked with fleet staff & Brandon on deployment of vehicles/return of leased vehicles
- Updated division inventory/vehicle information for new vehicles
- Preparations for Area Meetings – DIG program awards, begin drafting presentation, provided Annual Reports to OACD, ran service list & had Dianne review
- Collaborated with ADCs on DIG program processes and procedures, review of proposals
- Discussed district audit documentation submission issues with Michael Green, CPA
- Facilitated October District Teams trainings; option period presented by David Uranga
- Reviewed/commented on LRP & JPO drafts; assisted districts with questions/guidance
- Attended
 - October Commission meeting
 - Teams Training – Option Period
 - District Services meetings
 - NASCA Meeting, Duluth, MN
 - Conservation planning capacity meeting
 - OMES Brown Bag Webinar – CPO Statewide Contracts
 - NRCS Shared Staff call
 - Emergency Drought program planning meeting
 - Awards & Recognition committee meeting & SCC fundraising lunch
 - Emergency Drought Commission meeting
 - Principal Staff meeting

Administrative Programs Officer, Brandon Welborn

- Completed P-Card purchases for the division and required reporting
- Ran September preclaim tracking report; worked with districts to reach completion
- Assisted districts with questions regarding director appointments and elections; maintained director database
- Worked with A&R Committee co-chair to facilitate monthly committee meeting, began organizing December full staff meeting, and planning for 2025 full staff meetings
- Received and tracked FY24 audit and compilation items

- Worked with fleet staff & Clancy on new vehicle deployment for ADC vehicles and return of leased vehicles to OMES
- Reviewed DIG application proposals and assisted with ranking
- Attended
 - October Commission meeting
 - Teams Training – Option Period
 - District Services meetings
 - A&R Committee meeting

Area 1 District Coordinator, Lacie Landers

- Assisted multiple districts with questions
- Presented on the topic of district onboarding/offboarding with Lisa Grey at NASCA during state staff sharing session
- Assisted OACD Area I representative with youth contest items & communication
- Discussed wetlands and land management positions with supervisors
- Reviewed DIG application proposals and assisted with ranking
- Took delivery of new vehicle, returned current vehicle to be surplus
- Attended
 - NASCA meeting, Duluth, MN
 - Teams Training – Reimbursement Claims
 - “Ranch Conversation” meeting, Beaver, OK
 - District Services meetings
 - Teams Training – Option Period
 - Grant CCD Natural Resource Day
- District Updates
 - Beaver CCD – assisted with event clean-up; discussed data storage options
 - Ellis CCD – assisted with quarterly tax filings
 - Grant CCD – visited office, assisted with education event planning and day of activities
 - Harper CCD – discussed building remodel
 - Major CCD – visited office, met with Wetlands specialist/district staff/director regarding grant opportunities
 - Woodward CCD – assisted with quarterly tax filings; offboarding of cedar eradication technician

Area 2 District Coordinator, Tammy Curry

- Assisted multiple districts with questions
- Reviewed DIG application proposals and assisted with ranking
- Attended
 - Teams Training – Option Period
 - District Services meetings
 - Arbuckle CD board meeting
 - Garvin CD board meeting
 - McClain CCD board meeting
 - McClain CCD meeting regarding Criner #5
 - Oklahoma CCD board meeting
 - GPCI meeting in Sulphur

- District Updates
 - Garvin CD – offboarded district manager; reconciled finances and prepared financial reports, prepared October minutes, completed tax payments, completed JPO; assisting in interim until a new district manager is hired
 - McClain CCD – helping in interim until new district manager is hired, prepared for board meeting, discussed Area Meeting attendance plans with new district manager
 - Oklahoma CCD – offboarded district manager; met with directors to discuss district item status and program agreements, completed JPO, prepared October minutes; assisting in interim until a new district manager is hired

Area 3 District Coordinator, Rhonda Bowman

- Reviewed DIG application proposals and assisted with ranking
- Submitted Nathaniel Bradford for inclusion in the Minority Landowner magazine; submission was selected and featured; provided the introduction for Mr. Bradford at the Minority Landowner Conference
- Assisted multiple districts with questions
- Attended
 - Teams Training – Option Period
 - District Services meetings
 - Craig CCD board meeting
 - Delaware CCD board meeting
 - Wagoner CCD board meeting
 - Lenapah Field Day
 - CARE program meetings
 - Climate Smart Commodities meetings/trainings
 - Grow More Training
 - Climate Resilient Farming & Living Outreach
 - Minority Landowner Conference
 - Open Meeting/Open Records seminar
- District Updates
 - Craig CCD – helping in interim until a new district manager is hired, prepared for, and facilitated board meeting, assisted with interviews
 - Delaware CCD – assisted in interim until a new district manager was hired; onboarded new district manager and began training, prepared for, and facilitated board meeting
 - Mayes CCD – assisted with questions regarding hosting the Area III meeting
 - Nowata CCD – assisting with questions regarding district manager hiring process
 - Wagoner CCD – assisted with questions for Fall Outreach planning

Area 4 District Coordinator, Amy Weathers

- Assisted multiple districts with questions
- Reviewed DIG application proposals and assisted with ranking
- Took delivery of new vehicle, returned current vehicle to OMES Fleet
- Assisted OACD Area IV representative and districts with youth contest items & communication
- Designed DIG award certificates
- Attended
 - Teams Training – Option Period

- District Services meetings
- North Caddo CD board meeting
- Caddo County Outdoor Classroom
- Jackson CCD board meeting
- Emergency Drought meeting
- Full Staff meeting
- NACD South Central meeting
- Tillman CCD plant ID contest
- Tillman CCD board meeting
- Greer CCD board meeting
- NRCS Team 14 meeting
- District Updates:
 - Tillman CCD – assisted with poster contest, training new district manager on agenda and board meeting preparation

Area 5 District Coordinator, Lisa Grey

- Assisted multiple districts with questions
- Reviewed DIG application proposals and assisted with ranking
- Took delivery of new vehicle, returned current vehicle to OMES Fleet
- Presented on the topic of district onboarding/offboarding with Lisa Grey at NASCA during state staff sharing session
- Assisted OACD Area V representative and districts with youth contest items & communication
- Attended
 - NASCA Meeting, Duluth, MN
 - Teams Training – Option Period
 - District Services meetings
 - KEDOO Council of Governments meeting
 - Ouachita RC&D meeting
 - Pittsburg CCD fishing clinic
 - CARE program meetings
 - Climate Smart Commodities meetings/trainings
 - Johnston CCD board meeting
 - LeFlore CCD board meeting
- District Updates
 - Haskell CCD – assisted with tax reports/reconciliation, auditor requests for financial information
 - Hughes CCD – assisted with claims, locally led and work group meetings, payment of longevity, director resignation/appointment process
 - Johnston CCD – continued training of new district manager, assisted with board meeting preparation and minutes, emergency drought claims, payroll taxes and reports, audit preparation
 - LeFlore CCD – assisting in interim until new district manager was hired, prepared for, and facilitated board meeting, onboarded new district manager and assisted with planner promotion for Buster Naylor, conducted local poster contest and Ag in the Classroom with OSU extension; training new district manager
 - Okfuskee CCD – assisted with onboarding cedar eradication technician
 - Pushmataha – assisted with agenda/minutes, JPO completion, and 6A/6B form submission

General Administration

- Provided district assistance as needed and requested; assisted multiple districts with a variety of procedural and operational issues and questions
- Processed preclaims and claims; filed paperwork as needed
- Updated district directory, district employees team w/ new employees
- Updated website as needed/requested
- Processed mail as needed/requested
- Ran OPERS and Longevity reports, checked longevity payments and annual leave balances, verified personnel action forms in database
- Core queries/reports as needed/requested
- Processed director appointments/mailed documents
- Reviewed payroll and preclaim updates for districts
- Posted district vacancies to OCC website and Indeed; responded to Indeed inquiries
- Reviewed P-Card reports and packets
- Provided new hire information to employees and HR as needed
- Reviewed vehicle logs, processed and prepared monthly reports
- Reviewed, filed/uploaded, and tracked items as needed
- Reviewed/revised district handbook as needed
- Reviewed minutes and provided feedback for improvements going forward

New District Hires

- Kurt Steel, Blaine CCD Cedar Eradication Technician, October 1
- John Crawford, Konawa CD Cedar Eradication Technician, October 1
- Maddie Yarrington, Delaware CCD District Manager, October 14
- O'Shea Jones, Okfuskee CCD Cedar Eradication Technician, October 15
- Piper Norvell, McClain CCD District Manager, November 1

Current District Vacancies that have been offered

- Craig CCD, District Manager
- Conservation Planner position – Area III

Current District Vacancies

- Garvin CD, District Manager
- Nowata CCD, District Manager
- Oklahoma CCD, District Manager
- 2 Conservation Planner positions – Area II & IV
- 5 Cedar Tech positions
 - Central North Canadian River CD
 - Dewey CCD
 - Garfield CCD
 - Woodward CCD
 - Woods CCD



Noble County Conservation District

1302 HWY 77 North
Perry, OK 73077
(580) 710-3043

Noble County Conservation District

Annual Report July 1, 2023 – June 30, 2024
Phone: (580) 710-3043 – Fax: (855) 421-3627

The Noble County Conservation District is a local subdivision of state government. The district was organized in October 1943 to ensure local people are involved in conservation activities.

The main goal of the district is to provide services to land users for protecting and conserving natural resources and to provide a link to state and federal conservation agencies and programs.

A board of five conservation district directors (three elected and two appointed) governs the conservation district.

The board of directors submits this annual report to inform the public of the past year's conservation accomplishments.

We invite all citizens to become familiar with the activities of the Noble County Conservation District and to visit our office and get acquainted with our staff.

We also invite you to attend our monthly board meeting held on the first Wednesday of each month at 7:00 p.m.

Mission Statement: The mission of the Noble County Conservation District is to serve the residents of Noble County, Oklahoma by educating the public of the importance of soil & water conservation and enabling residents to voluntarily conserve, protect and preserve our renewable natural resources.

Functions of NCCD: Maintain Flood Control Structures, Promote Conservation Practices, Educate the citizens of Noble County, Administer State Cost Share Program & Preserve Natural Resources for Future Generations.



*Noble County Conservation District Director, Marty Williams, receives the Leopold Conservation Award at the Oklahoma Conservation Commission annual meeting.
See pg. 7*

The Conservation District shares office space with the Natural Resources Conservation Service (NRCS) and Farm Service Agency (FSA). These federal agencies within the U. S. Department of Agriculture are not only our roommates but are integral to our district's success in serving local producers, farmers and ranchers.

The NRCS provides technical assistance to the conservation district and district cooperators; and administers several USDA technical and cost share programs.

The FSA is equitably serving all farmers, ranchers, and agricultural partners through the delivery of effective and efficient agricultural programs for all Americans.

**Our office is open Monday - Friday
from 8:00 a.m. to 4:30 p.m.
nobleccd@conservation.ok.gov**

NCCD Board Directors: Barbara Pemberton – Chair, Randell Will – Vice Chair, Tom Imgarten – Treasurer, Marty Williams – Director, & Justin Dvorak – Director.

NCCD Employees: Josh Billingsley - Watershed Aide & Jennifer Rojas - District Manager.



Lower Red Rock watershed 13 was drained and repaired due to front slope damage. 1,462 tons of riprap were used to protect 700 feet of slope.



1,546 tons of riprap was required to protect 1,340 feet of front slope on Upper Black Bear watershed site 2 in Noble County.



James Blom, OCC Soil Health Program Specialist, speaks about the General Mills program and the Soil Health Initiative Program (SHIP).

Watershed Program

The primary goal of the district's watershed program is to ensure watersheds function as they were designed and remain safe.

The major waterways are Red Rock Creek and Black Bear Creek. Both are tributaries of the Arkansas River that form the northeastern most boundary of the county. To date, there are 89 flood control structures completed in the county; 53 on Black Bear Creek, 25 on Red Rock Creek, six on Stillwater Creek and five on Long Branch Creek.

The conservation district works with four counties maintaining a total of 187 watersheds. These counties include: Noble, Payne, Pawnee and Garfield.

The conservation district assists Red Rock and Black Bear Conservancies in making annual inspections of these flood control dams. Noble County Conservation District provides maintenance work on the dams and spillways including clearance of trees, erosion repair, grass maintenance, clearing inlet tower of debris and assisting with beaver control.

In partnership with Oklahoma Conservation Commission, Natural Resource Conservation Service, Red Rock Conservancy, Black Bear Conservancy and the Noble County Conservation District, \$323,000 was spent on the maintenance of two Noble County watershed sites in the form of front slope repairs to Upper Black Bear 2 and Lower Red Rock 13.

The rehabilitation of Upper Black Bear Site 62, also known as Perry Lake, began in 2001. This site is on the list of high-risk dams in the state. In partnership with NRCS, Oklahoma Conservation Commission and the City of Perry, this ongoing project continues to be a priority.

Soil Health Conference 2023

Noble County Conservation District (NCCD) hosted a soil health conference in November 2023 at the fairgrounds Women's Building in Perry, OK. The goal of this event was to connect with and educate owners and operators of the benefits of implementing regenerative farming practices on soil health. The program theme, "Soil Health, Soil Wealth" was a cooperative event involving NCCD, Noble County Cattlemen's Association and representatives from NRCS, USDA, FSA, and OCC.

James Blom, Oklahoma Conservation Commission Soil Health Program Specialist, spoke about the General Mills program in our area that incentivizes producers to plant cover crops. Mr. Blom spoke about maintaining living roots in the soil year-round and how regenerative agriculture not only increases soil health but also increases water retention. "An increase in organic matter by 1% in your topsoil can conserve 25,000 gallons of water per acre."

Mr. Blom concluded his portion by informing those present of the

(Continued on pg. 3)



Greg Scott, soil scientist speaks to producers about the immediate and short-term benefits of an adaptive multi-paddock (AMP) grazing system.



Locally Led Survey Results



Those producers attending owned a combined total of approximately 15,800 acres of grazing land and 11,300 acres cropland.

For those grazing landowners who completed the survey, Cedar trees continue to be of high concern followed by Plant Condition/Vigor and Musk Thistle.

Cropland owners, however, are equally concerned with Soil/Organic matter and Plant Condition/Vigor with Soil Compaction being next priority.

Soil Health Conference Cont.

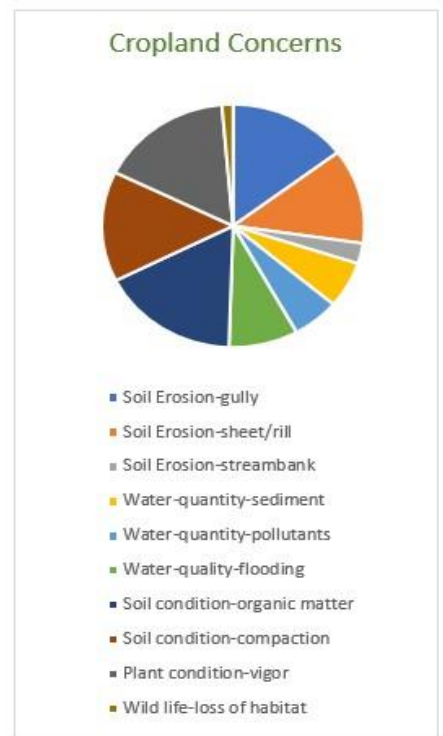
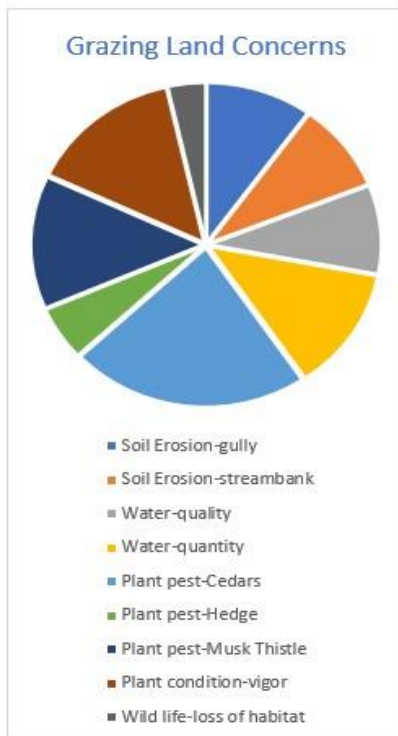
upcoming Soil Health Initiative Program (SHIP). Ship is a multiyear engagement that offers technical assistance, planning, and certifications delivered by the Oklahoma Conservation Commission (OCC) Soil Health Team to assist producers in implementing soil health practices into their current systems.

Greg Scott, Soil Scientist and Geomorphologist described benefits of an adaptive multi-paddock (AMP) grazing system and how those benefits can enhance a producer's entire system. Some of the benefits mentioned by Mr. Scott included increase in harvest efficiency, reduced rambling losses, increased plant diversity, biomass development, and early detection of calving or heard health problems.

Mr. Scott concluded with an opportunity for producers to ask questions on how to put AMP grazing systems into practice on a small scale. "Any change is better than no change," said Mr. Scott, and he noted that patch burning, and multi-species grazing can have similar benefits on a smaller scale.

The attendees participated in a locally led survey. The survey was a joint effort between Noble County Conservation District and local NRCS representatives, seeking input on programs and focus direction for the next 5 years. The survey participants were local producers who answered questions about grazing and cropland resource concerns, and outreach programs.

Survey: Producer Concerns



Noble County Conservation District assists with the Junior Farm Equipment Operator Contest



NCCD assisted with the Junior Farm Equipment Operator Contest at the Noble County Fair, September 2023.

Junior Farm Equipment Operator contestants must be between the ages of 14 and 19 and be a bona fide member of a 4-H or FFA club.

The top 4 contestants in each district are eligible to compete on the state level at the Tulsa State Fair.

NCCD Contests



1st - Dominik Newman (Frontier); 2nd – Elliott Milligan (Perry); 3rd - Samuel Brown (Perry); 4th – Will Miner (Billings)

Speech, Poster & Essay Contests

Each year the district sponsors county-wide, speech, poster and essay contests. The theme for the contest is determined by the National Association of Conservation Districts (NACD). This year, NACD chose **“One Water”** as the overall theme. and the focus is understanding watersheds.

What is a watershed? A watershed is an area of land that channels rainfall and snowmelt to creeks, streams, and rivers, eventually leading to outflow points such as reservoirs, bays and the ocean. Those bodies of water are all connected, so every drop that falls becomes part of **one water**.

NCCD considers these contests of high priority when it comes to conservation education in our local school districts. Every student K-12 is offered an opportunity to learn about conservation topics and practices. This educational outreach touches four different communities and school districts including Perry, Morrison, Billings and Frontier school districts. Noble County Conservation District offers each teacher curriculum, PowerPoint presentations, and worksheets that coincide with the yearly theme, as well as supplying each student a 14”x22” sheet of poster board to express their original artwork and understanding of the theme. *(continued)*



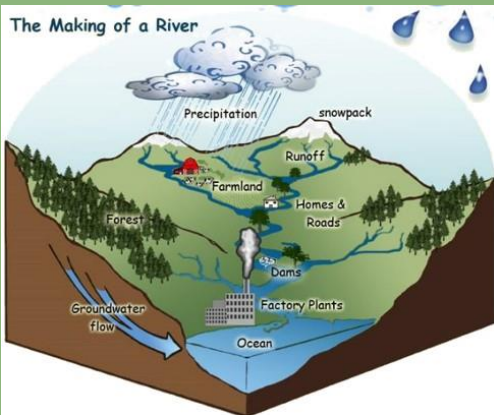
Above: District Director, Justin Dvorak presents awards to local poster winners.

NCCD Contests Cont.

Aside from poster board, the district also provides monetary awards for 1st, 2nd, and 3rd place winners in each contest and each division or age group. All local winners are submitted in an area contest that includes 16 Conservation Districts. Winners of the area contest go on to the State competition.

This year, the district received 238 poster entries, including digital posters, 20 essay entries and two speeches.

Noble County took home 13 awards at area competition, including seven first place winners and five second place winners.



A Look at Area 2 Winners from Noble County:

Speech Division I: 1st place - Kason Skaggs, Morrison

Digital Poster Division I: 1st place – Raegan Luter, Morrison

Essay Division III: 1st place – Jozie Dillbeck

Poster Division III: 2nd place – Kellen Sorrell, Perry

Poster Division IV: 4th place – Kade Willison, Perry

Poster Division V: 1st place – Wesley Sadler, Perry

Poster Division VI: 1st place – Haven Taylor, Perry

Poster Division VII: 5th place – Treva Harragarra, Frontier

Poster Division VIII: 1st place – Isabella Butler, Frontier

Poster Division IX: 2nd place – Arleigh Butler, Frontier

Poster Division X: 2nd place – Danica Williams, Frontier


Poster Division XI: 2nd place – Paige Pratt, Frontier

Poster Division XII: 2nd place – Ashanti Jackson, Frontier

Poster Division XIII: 1st place – Aaron Ross, Frontier

Congratulations!

Area 2 consists of 16 counties!



Above: Poster Division V: 1st place – Wesley Sadler, Perry

Below: Poster Division VI: 1st place – Haven Taylor, Perry



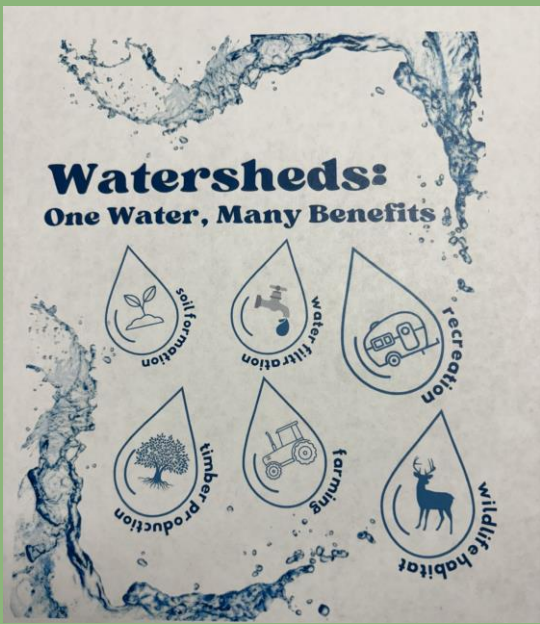
Below: Danica Williams Area 2nd place poster. Division X, Frontier



Below: Isabella Butler Area 1st place poster. Division XIII, Frontier



Below: Regan Luter Area 1st place digital poster. Division I, Morrison



NCCD Contests Cont.



Wesley Sadler receiving his 1st place plaque at OCC Area II banquet.



Kellan Sorrell receiving his 2nd place ribbon at OCC Area II banquet.

Below: District Director and Educator, Barbara Pemberton stands with her Frontier student winners at OCC awards banquet.



Left to Right: Danica Williams, Ashanti Jackson, Aaron Ross, Paige Pratt, Arleigh Hudson, Isabella Butler, and Mrs. Pemberton



Morrison area winners from left: Raegan Luter, Jozie Dilbeck, and Kason Skags pictured with Mrs. Tammy Will



Kason Skags receives his plaque for his 1st place speech. Kason's speech went on to win 1st in state! He is pictured with Director Randy Will and Mrs. Will

2023 Oklahoma Leopold Conservation Award Recipient: Marty Williams



In Oklahoma, Sandy County Foundation presents the Leopold Conservation award in partnership with American Farmland Trust, and state partners: ITC Great Plains, Noble Research Institute, Oklahoma Conservation Commission, Oklahoma Farm Bureau Foundation for Agriculture, and USDA Natural Resource Conservation Service.

Leopold Conservation Awards recognize extraordinary achievement in voluntary conservation, inspire other landowners through example, and assist the public in understanding the vital role private landowners play in conservation.

Marty Williams, a sixth-generation farmer in Noble County, began his academic pursuits in plant and soil science at Oklahoma State University. His upbringing and education taught him that soils rich in biodiversity are good for both crops and a balanced ecosystem.

After graduating, Marty and his wife, Crystal, formed Frontier Farms. Early on, Marty made the bold and strategic choice to embrace no-till farming practices while growing a rotation of wheat, corn, soybeans, and grain sorghum.

Over time, Marty coupled no-till with growing cover crops to further revitalize the soil. Instead of leaving the soil bare between cash crops, the presence of cover crops like cow peas, oats, and canola provides a protective blanket to the soil that retains moisture and prevents erosion, while enriching it with organic matter.

Marty has served 12 years with the Noble County Conservation Board and of recent, serves as a strategic advisor for the Gulch Foundation's Rainmaker Farms.

Marty believes in educating and supporting fellow landowners not only in conserving land but also in dealing with the fiscal and mental struggles caused by turbulent commodity markets and unpredictable weather.

(continued)

Marty Williams cont.

One achievement that stands out at Frontier Farms is the conversion of 320 acres of farmland into a protected wetland. By collaborating with the Natural Resources Conservation Service to reestablish native flora, the wetland provides habitat for waterfowl and other wildlife.

Marty's understanding that conservation is not just about preserving, but regenerating nature to its most functional form has also led him to convert marginal farmland back to its indigenous grassy state.

Marty has the heart to serve and continue to educate and advise. He donates his land, equipment, and time to research with Oklahoma State University's Department of Soil Science where he mentors the next generation of agriculturist.

It's easy to see why we, at the Noble County Conservation District, are fortunate and proud to have Mr. Williams serve on the board.

Aldo Leopold called for an ethical relationship between people and the land they own and manage. The development of a land ethic was, he wrote "an evolutionary possibility and an ecological necessity." A land ethic is alive and well today in thousands of American farmers, ranchers, and foresters who implement soil health, water quality, and wildlife habitat, just like our very own Marty Williams.

During his speech, Marty spoke of the admiration he has for those who have won the Leopold award in previous years. "It's rewarding to know what we do matters, and it makes a difference"



Oklahoma Conservation Cost Share Program

The Oklahoma Legislature established the cost share program in 1998. This annual program requires funding from the legislature but is a Locally Led Conservation Initiative. The Noble County Conservation District board obtains input from citizens to determine which conservation practices will be included in the program each year based on those practices that best address the district's highest priority problems affecting renewable natural resources.

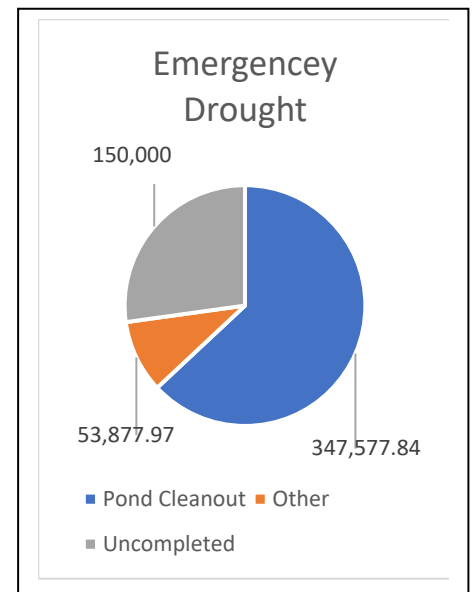
This year the district received allocations for the regular program year 25 (PY25), and an additional Emergency drought funding for any previously unfunded applicants.

During the PY25 program, which ended allocations in March 2023, Noble County was able to allocate just over \$36,700 between 8 applicants. This funding was exclusively used by producers to build new ponds for livestock water. (See chart below)

The Emergency Drought cost share began in October 2022 in response to the persistent drought conditions in all 77 counties of Oklahoma. To date, Noble County Conservation District has allocated \$401,455 in cost share funds to 88 producers for water obtaining practices. A vast majority of those practices were for sediment removal in existing ponds used for livestock water. In total, Noble County received 112 applications.

Oklahoma Conservation Commission set a deadline of July 31st, 2024, for the following practices: pond cleanout, cover crop, heavy use protection area, pasture planting, and pasture tap. OCC intends to keep record of any uncompleted practices if another drought program becomes available.

The deadline was extended to December 31st, 2024, for the following conservation practices: pipeline, pumping plant, Watering facility and wells.



USDA Conservation Programs

The Noble County Conservation District works closely with the NRCS in carrying out conservation work in the county, including the above-mentioned cost share programs. The NRCS staff provides technical assistance to the conservation district and to county land users.



OKLAHOMA CONSERVATION COMMISSION
CONSERVATION PROGRAMS DIVISION
Tammy Sawatzky, Director
November 6, 2024

Administration – Tammy Sawatzky

- Reconciled O&M and rehab financial records.
- NRCS agreement management for watershed activities and remedial repairs.
- Attended monthly PDM meeting with NRCS, September 18.
- Participated in OACD Area Meeting Planning via TEAMS, September 19.
- Attended NACD South Central Regional Meeting, September 22-24.
- Participated in a meeting with the assistant district attorneys for Cleveland, McClain and Garvin Counties and representatives from McClain County Conservation District to discuss the district's protest of Criner Creek Site 5 landowners OWRB request, September 25.
- Attended Principal Staff meeting, September 26.
- Attended Commission Meeting, October 3.
- Attended CPD monthly staff meeting, October 15.
- Attended monthly PDM meeting with NRCS, October 16.
- Participated in a meeting with OACD staff and Commission staff to discuss conservation planning workload and how to best manage increasing demands.
- Presented at Representative Suzanna Schreiner's Flood Control in Oklahoma interim study, October 21.
- Participated in a TEAMS meeting with National Watershed Coalition members to plan an Advanced O&M Training Workshop in Decatur TX, April 29, 30 and May 1; October 22.
- Prepared draft guidelines for a potential new Drought Cost Share Program.

Administrative Programs – Paige Porter

- Worked with TJ Hathcock to design Oklahoma watershed dam map mural and district watershed maps for the Chickasha watershed shop.
- Began OKIE811 membership verification, per district POC submissions.
- Consulted W. Sharp on GIS process for OKIE811 design tickets.
- Received & reconciled CPD vehicle/equipment logs for fleet report and Comdata invoicing.
- Reviewed and approved September Comdata invoices and tasking.
- Paid September and August utility services bills, Clinton, Pauls Valley watershed shops.
- Transferred the Chickasha watershed shop building utilities from Grady County CD to Commission, CPD administration.
- Reconciled and submitted CPD September P-card activity.
- Compiled and prepared September-October CPD division report for November Commission report.
- Continued in final phase of Chickasha watershed shop build in Grady County contract payments, communication to CAP, Grady County CD, OCC, contractor, consultant and work site.
- Facilitated CP division, staff and DMT purchasing.
- Arranged watershed staff and DMT travel to Tulsa, Roland, Durant, and Chickasha,
- Finished review of District 2024 POC/OKIE811 Response Team charts.
- Began receiving 2024 annual watershed dam inspections. (3 districts).

- Signed off on CPD purchases, October 2.
- Created and submitted August CPD fleet report, October 6.
- Attended CPD staff meeting, October 15.
- Attended National Association of Conservation Districts South Central regional meeting, Tulsa, OK September 22-23.
- Completed Chickasha Watershed Shop building move-in, September 25-26.

Geographic Information Systems Projects – Wendie Sharp

- Continued project management of Easement Mapping Initiative for watershed flood control structures and flood pools.
- Performed maintenance and syncs on Easement Mapping databases.
- Received easement documents from Kiamichi CD.
- Mapped additional easements for Washington Creek 2 in Garvin CD.
- Reviewed and mapped additional GIS shapes for Upper Black Bear 62 for J. Stewart.
- Participated in easement outline discussions for Cane Creek 27 in Muskogee County CD.
- Visited Payne County Clerk office with T. Hathcock & J. Stewart to research missing easement documents and maps.
- Created Legislative Cedar Tour map for T. Lam and T. Tripp.
- Worked various OGI IT related tasks linked to distributing laptops and other computer supplies for various OCC departments.
- Coordinated with OMES and OCC staff to acquire Power BI Pro subscriptions for three CPD staff members for viewing NRCS reports outside of OMES network.
- Setup 8 new GPS units with custom POIs for conservation district watershed aides.
- Worked on awards and recognition tasks linked with December Full Staff meeting.
- Attended NACD South Central Conference in Tulsa September 22-24.
- Assisted with Chickasha Watershed Workshop move-in on September 25.
- Attended OGI Council meeting on October 4.
- Attended online course: OMES-SLS Power BI User Training on October 10.
- Attended CPD staff meeting on October 15.

Geographic Information Systems Projects – T J Hathcock

- Digitized 17 easement documents linked to 3 watershed dam projects (1 site): Kiamichi CD
- Continued QAQC of watershed easement data. Completed QAQC on 145 easement records linked to 43 watershed dam projects (2 Districts): Garvin CD and Kiowa County CD
- Mapped elevation contours for 43 easement documents linked to 20 watershed dam projects (9 Districts):

Adair County CD	Atoka County CD	Custer County CD	Hughes County CD
Kay County CD	Leflore County CD	Major County CD	Pawnee County CD
Pontotoc County CD			
- Created easement map for Janet Stewart (1 site): Cane Creek 27
- Created easement maps for Adair County CD (3 sites):

Sallisaw Creek 20	Sallisaw Creek 22	Sallisaw Creek 25
-------------------	-------------------	-------------------
- Worked with Paige Porter on designing map of watershed dams for Chickasha Watershed Shop.
- Worked with Ronnie Stevens and Patrick Blake from ODAFF on designing a map for Investigative Services.

- Received training from Janet Stewart on researching easement documents recorded at Payne County Clerk’s offices, September 19.
- Assisted CPD move-in to the Chickasha Watershed Shop, September 25.
- Completed Security Education Awareness Training (SEAT), October 16.
- Attended CPD Staff Meeting, October 15.
- Attended OCC Commission Meeting, October 3.

Administrative Assistant – Moriah Manuel

- Scanned and reviewed Watershed Files.
- Worked on safety PowerPoints.
- Attended NACD South Central Regional Conference September 22-23.
- Assisted CPD move-in to the Chickasha Watershed Shop, September 25.
- Attended Awards and Recognitions Committee meeting September 26.
- Attended Commission Meeting and presented CPD staff report October 3.
- Attended CPD meeting October 15.
- Worked on getting up to date information for the upcoming Drought Commission meeting.
- Prepared Cost Share Program Year 25 Final Report to be presented at the November Commission meeting.
- O&M Meeting with T. Sawatzky and T. Goode.

Program Year 26

73 participants received cost-share payments totaling **\$281,205.51** from **36** conservation districts

Brush Management	735 AC
Fencing	4951. LF
Heavy Use Area Protection	2857SQFT
Herbaceous Weed Control	1070.30 AC
Pasture and Hayland Planting	28.30 AC
Pipeline	6051 FT
Pond	26,866 CY
Pumping Plant	12
Watering Facility	4
Well	9

Emergency Drought

41 participants received cost-share payments totaling **\$250,192.91** from **19** conservation districts

Pipeline	7
Pumping Plant	28
Watering Facility	15
Well	27

Conservation Programs Field Operations - Tom Goode

- Conservation district board meetings (4):
 Murray County – Oct 1 Johnston County - Oct 1 Noble County – Oct 2
 North Fork of Red River – Oct 7 Osage County – Oct 8
- Consultation and assistance provided to conservation districts:
 Payne County - Sep 19 Grady County - Sep 25 Garfield County - Oct 2
 Noble County - Oct 2 Love County - Oct 17 Creek County - Oct 18
- Attended National Association of Conservation Districts South Central regional conference, September 22-23.

- Attended CPD staff meeting at Chickasha Watershed Shop, October 15.
- Attended interim study, October 16.
- Approved \$129,000 of O&M funding requests:

<u>District</u>	<u>Project</u>	<u>Amount</u>
Little River	Waterfall-Gilford 6 – slip line	53,000
Okmulgee County	Cane 8, 9, 17, 18 – brush/trees control	48,000
Sequoyah County	Sallisaw 30 – brush control	<u>28,000</u>
TOTAL		\$129,000

Watershed Dam Operation & Maintenance – George Moore & Johnny Pelley

- Conservation district board meetings (2):
Dewey County – Oct 2 (G. Moore) Tillman County – Oct 9 (G. Moore)
- Consultation and assistance provided to conservation districts:
Dewey County - Quartermaster 20 Stephens County - Cow 12, Wildhorse 64
Creek County – Little Deep Fork 38 Kiowa County- Saddle Mountain 12
Deer Creek – Cobb Creek 2 Grady County
Tillman County Adair County
- Answered and advised OKIE811 tickets/emergency response calls in designated districts.
- Oversight of CPD fleet equipment maintenance.
- Led 2nd Trip of 8-man DMT to Sequoyah County for O&M. (Moore)
- Coordinated Chickasha Watershed Shop move-in, opening and transfer of state equipment. (Pelley)
- Conducted training in Adair County CD on bidding process. (Pelley & Goode)
- Attended CPD staff meeting, October 15.

Watershed Rehabilitation and New Construction

- NRCS rehabilitation and new construction agreement management.
- Administrative, technical and land rights assistance to:

<u>Dam / Sponsor</u>	<u>Project Phase</u>
New Construction	
Lower Bayou 12 / Love County _____	Permitting / Land Rights
Rehabilitation	
Little Wewoka 12 / Hughes County CD _____	Planning
Rehab plan has been submitted to the National Water Management Center for review	
Oak 5 / Kiowa County CD _____	Planning
Rehab plan has been submitted to the National Water Management Center for review	
Sallisaw 13 & 19 / Sequoyah County CD _____	Planning
Rehab plan has been signed by all sponsors and will be submitted to NRCS headquarters for signature.	
Sallisaw 36 / Sequoyah County CD _____	Planning
Rehab plan has been submitted to the National Water Management Center for review	
Scraper Hollow 2 / Adair County CD _____	Planning
Rehab plan was reviewed by NRCS OK and returned to engineering firm for revisions	
Sugar 20 / West Caddo CD _____	Planning
Site visit with NRCS OK, engineering firm preparing the plan and district has been scheduled for November 11	

Dam / Sponsor

Project Phase

Rehabilitation (continued)

- Upper Washita 57 / Upper Washita CD _____ Planning
Site visit with NRCS OK, engineering firm preparing the plan and district has been scheduled for November 11
- Rock 10 & 12 / Murray County CD _____ Planning
Rehab plan has been signed by sponsor. A public scoping meeting has been scheduled for October 29. NRCS will begin the process to request funding for design.
- Uncle John 10 / Central North Canadian River CD & East Canadian County CD _____ Design
NRCS OK will be submitting a proposal to the NRCS regional design center for the rehab design to be done by them.
- Caston Mountain 1 / Latimer County CD _____ Design
NRCS is has requested an estimate from the design contractor to redesign the spillway; NRCS will need to request additional funds from headquarters to complete the design
- Caston Mountain 2 / Latimer County CD _____ Design
Site 2 rehab design is complete and 404 permit packet is being prepared; Commission will begin land rights process in November
- Quapaw 15M / City of Meeker _____ Design
NRCS met with the design contractor on October 28
- Upper Clear Boggy 26 / Pontotoc County CD _____ Design
Design contractor has not submitted their 60% design package; have determined that boaring and jacking will not work
- Boiling Springs 1 / Latimer County CD _____ Permitting / Land Rights
Design is complete, currently working on a solution to relocation of a mobile home behind the dam
- Fourche Maline 7M / City of Wilburton _____ Permitting / Land Rights
Design is complete, assisting city of Wilburton with obtaining all needed easements
- Sallisaw 33 / Sequoyah County CD _____ Permitting / Land Rights
Over the last month the attorney's for the district and landowner have been working to finalize the mediation agreement.
- Upper Black Bear 62 / City of Perry _____ Permitting / Land Rights
Land rights have been completed, anticipate approval of 404 permit request soon