

AGENDA
OKLAHOMA CONSERVATION COMMISSION
Agriculture Building Board Room • 2800 N Lincoln Blvd • Oklahoma City, Oklahoma
Monday, June 3, 2024 – 9:30 a.m.

1. Call to Order
2. Roll call
3. Pledge of Allegiance
4. Discussion and possible approval of the May 6, 2024, regular meeting minutes.
5. Discussion and possible approval of Claims and Financial Statement Summary (Exhibit #1)
6. Presentation of Commission Agreements (Exhibit #2)
Discussion and possible ratification of the following amended agreement:
 - a. Grady County Conservation District (OCC-784) to provide financial support to the district for the construction of a new watershed shop to replace the building previously located at the Grady County Fairgrounds. **Amendment 3 adds funds and extends the time of the agreement.**

Discussion and possible action on the following new agreements:

- b. Jack Davis (OCC-852) for macroinvertebrate taxonomy and enumeration.
- c. HBC Certified Public Accountants and Advisors (OCC-853) to perform an independent audit of the FY23 Clean Water Act Section 319 program.
- d. U.S. Fish and Wildlife Service (OCC-854) to provide funds to conservation districts to assist local burn associations facilitate prescribed fire on private lands statewide and brush management projects in the North Canadian River Cedar project.

Discussion and possible action on the following amended agreements:

- e. Ellis County Conservation District (OCC-776) to provide funds to the district for a full-time Area District Coordinator and an administrative fee with the majority of time being dedicated to those duties. The work area for this agreement is all of Area 1. The position will be headquartered in Ellis County CD. **Amendment 2 continues funding for Fiscal Year 25.**
- f. Murray County Conservation District (OCC-775) to provide funds to the district for a full-time Area District Coordinator and an administrative fee with the majority of time being dedicated to those duties. The work area for this agreement is all of Area 2. The position will be headquartered in Murray Co CD. **Amendment 2 continues funding for Fiscal Year 25.**
- g. Wagoner County Conservation District (OCC-767) to provide funds to the district for a full-time Area District Coordinator and an administrative fee with the majority of time being dedicated to those duties. The work area for this agreement is all of Area 3. The position will be headquartered in Wagoner Co CD. **Amendment 3 continues**

funding for Fiscal Year 25.

- h. North Caddo Conservation District (OCC-787) to provide funds to the district for a full-time Area District Coordinator and an administrative fee with the majority of time being dedicated to those duties. The work area for this agreement is all of Area 4. The position will be headquartered in North Caddo CD. **Amendment 1 continues funding for Fiscal Year 25.**
- i. LeFlore County Conservation District (OCC-786) to provide funds to the district for a full-time Area District Coordinator and an administrative fee with the majority of time being dedicated to those duties. The work area for this agreement is all of Area 5. The position will be headquartered in LeFlore Co CD. **Amendment 1 continues funding for Fiscal Year 25.**
- j. Adair County Conservation District (OCC-635) to carry out tasks that will assist with delivery of USDA/NRCS Farm Bill programs, above and beyond normal assistance provided. **Amendment 4 continues funding for Fiscal Year 25.**
- k. Beaver County Conservation District (OCC-745) to carry out tasks that will assist with delivery of USDA/NRCS Farm Bill programs, above and beyond normal assistance provided. **Amendment 2 continues funding for Fiscal Year 25.**
- l. Cimarron County Conservation District (OCC-831) to carry out tasks that will assist with delivery of USDA/NRCS Farm Bill programs, above and beyond normal assistance provided. **Amendment 1 continues funding for Fiscal Year 2025.**
- m. Custer County Conservation District (OCC-636) to carry out tasks that will assist with delivery of USDA/NRCS Farm Bill programs, above and beyond normal assistance provided. **Amendment 4 continues funding for Fiscal Year 25.**
- n. Harmon County Conservation District (OCC-639) to carry out tasks that will assist with delivery of USDA/NRCS Farm Bill programs, above and beyond normal assistance provided. **Amendment 4 continues funding for Fiscal Year 25.**
- o. Jackson County Conservation District (OCC-640) to carry out tasks that will assist with delivery of USDA/NRCS Farm Bill programs, above and beyond normal assistance provided. **Amendment 4 continues funding for Fiscal Year 25.**
- p. Latimer County Conservation District (OCC-832) to carry out tasks that will assist with delivery of USDA/NRCS Farm Bill programs, above and beyond normal assistance provided. **Amendment 1 continues funding for Fiscal Year 2025.**
- q. Major County Conservation District (OCC-643) to carry out tasks that will assist with delivery of USDA/NRCS Farm Bill programs, above and beyond normal assistance provided. **Amendment 4 continues funding for Fiscal Year 25.**
- r. McClain County Conservation District (OCC-644) to carry out tasks that will assist with delivery of USDA/NRCS Farm Bill programs, above and beyond normal assistance provided. **Amendment 4 continues funding for Fiscal Year 25.**
- s. McIntosh County Conservation District (OCC-626) to carry out tasks that will assist with delivery of USDA/NRCS Farm Bill programs, above and beyond normal assistance provided. **Amendment 4 continues funding for Fiscal Year 25.**
- t. Ottawa County Conservation District (OCC-628) to carry out tasks that will assist with delivery of USDA/NRCS Farm Bill programs, above and beyond normal

- assistance provided. **Amendment 4 continues funding for Fiscal Year 25.**
- u. Payne County Conservation District (OCC-645) to carry out tasks that will assist with delivery of USDA/NRCS Farm Bill programs, above and beyond normal assistance provided. **Amendment 4 continues funding for Fiscal Year 25.**
 - v. Seminole County Conservation District (OCC-646) to carry out tasks that will assist with delivery of USDA/NRCS Farm Bill programs, above and beyond normal assistance provided. **Amendment 4 continues funding for Fiscal Year 25.**
 - w. Stephens County Conservation District (OCC-647) to carry out tasks that will assist with delivery of USDA/NRCS Farm Bill programs, above and beyond normal assistance provided. **Amendment 4 continues funding for Fiscal Year 25.**
 - x. Washita County Conservation District (OCC-648) to carry out tasks that will assist with delivery of USDA/NRCS Farm Bill programs, above and beyond normal assistance provided. **Amendment 4 continues funding for Fiscal Year 25.**
 - y. OMES Real Estate and Leasing Services (OCC-744) to lease office space of Commission staff on the 2nd floor of the Agriculture Building. **Amendment 3 continues funding for Fiscal Year 25.**
 - z. Kiowa County Conservation District (OCC-752) to provide funds for a full-time Watershed Aide with the majority of time dedicated to O&M program duties. The work area for this agreement is all of Kiowa and Washita Counties; with the aide headquartered in Kiowa County Conservation District. **Amendment 2 continues funding for Fiscal Year 25.**
 - aa. East Canadian County Conservation District (OCC-748) to provide funds for a full-time Watershed Aide with the majority of time dedicated to O&M program duties. The work area for this agreement is all of Central North Canadian River CD, East Canadian County CD, Kingfisher, Logan and Oklahoma County; with the aide headquartered in East Canadian County Conservation District. **Amendment 2 continues funding for Fiscal Year 25.**
 - bb. Grady Conservation District (OCC-750) to provide funds for a full-time Watershed Aide with the majority of time dedicated to O&M program duties. The work area for this agreement is all of Grady County Conservation District; with the aide headquartered in Grady County Conservation District. **Amendment 2 continues funding for Fiscal Year 25.**
 - cc. Garvin Conservation District (OCC-749) to provide funds for a full-time Watershed Aide with the majority of time dedicated to O&M program duties. The work area for this agreement is all of Garvin County; with the aide headquartered in Garvin Conservation District. **Amendment 2 continues funding for Fiscal Year 25.**
 - dd. McClain County Conservation District (OCC-753) to provide funds for a full-time Watershed Aide with the majority of time dedicated to O&M program duties. The work area for this agreement is all of McClain County; with the aide headquartered in McClain County Conservation District. **Amendment 2 continues funding for Fiscal Year 25.**
 - ee. Murray County Conservation District (OCC-754) to provide funds for a full-time Watershed Aide with the majority of time dedicated to O&M program duties. The work area for this agreement is all of Murray and Johnston County Conservation

Districts; with the aide headquartered in Murray County Conservation District.
Amendment 2 continues funding for Fiscal Year 25.

- ff. Arbuckle Conservation District (OCC-747) to provide funds for a full-time Watershed Aide with the majority of time dedicated to O&M program duties. The work area for this agreement is all of Arbuckle and Love County Conservation Districts; with the aide headquartered in Arbuckle Conservation District. **Amendment 2 continues funding for Fiscal Year 25.**
- gg. Pontotoc County Conservation District (OCC-757) to provide funds for a full-time Watershed Aide with the majority of time dedicated to O&M program duties. The work area for this agreement is all of Pontotoc County; with the aide headquartered in Pontotoc County Conservation District. **Amendment 2 continues funding for Fiscal Year 25.**
- hh. Hughes County Conservation District (OCC-751) to provide funds for a full-time Watershed Aide with the majority of time dedicated to O&M program duties. The work area for this agreement is all of Hughes and Seminole County Conservation Districts; with the aide headquartered in Hughes County Conservation District. **Amendment 2 continues funding for Fiscal Year 25.**
- ii. Okfuskee County Conservation District (OCC-756) to provide funds for a full-time Watershed Aide with the majority of time dedicated to O&M program duties. The work area for this agreement is all of Okfuskee, Wagoner, Muskogee and Okmulgee County Conservation Districts; with the aide headquartered in Okfuskee County Conservation District. **Amendment 2 continues funding for Fiscal Year 25.**
- jj. Noble County Conservation District (OCC-755) to provide funds for a full-time Watershed Aide with the majority of time dedicated to O&M program duties. The work area for this agreement is all of Noble, Payne, Pawnee and Garfield County CD; with the aide headquartered in Noble County Conservation District. **Amendment 2 continues funding for Fiscal Year 25.**
- kk. Cleveland County Conservation District (OCC-724) to provide funds for a full-time Area Conservation Planner and admin fee with the majority of time dedicated to state Cost Share planning. The work area for the agreement is all of Area 2. The position will be headquartered in Cleveland County CD. **Amendment 1 continues funding for Fiscal Year 25.**
- ll. Haskell County Conservation District (OCC-725) to provide funds for a full-time Area Conservation Planner and admin fee with the majority of time dedicated to state Cost Share planning. The work area for the agreement is all of Area 5. The position will be headquartered in Haskell County CD. **Amendment 1 continues funding for Fiscal Year 25.**
- mm. Rogers County Conservation District (OCC-726) to provide funds for a full-time Area Conservation Planner and admin fee with the majority of time dedicated to state Cost Share planning. The work area for the agreement is all of Area 3. The position will be headquartered in Rogers County CD. **Amendment 1 continues funding for Fiscal Year 25.**
- nn. Ellis County Conservation District (OCC-727) to provide funds for a full-time Area Conservation Planner and admin fee with the majority of time dedicated to state Cost Share planning. The work area for the agreement is all of Area 1. The position will be

- headquartered in Ellis County CD. **Amendment 1 continues funding for Fiscal Year 25.**
- oo. LeFlore County Conservation District (OCC-728) to provide funds for a full-time Nutrient Management Planner and admin fee to develop NMP's for eastern Oklahoma. The work area is the eastern portion of the state, from Kansas to Texas. The position will be headquartered in LeFlore County CD. **Amendment 1 continues funding for Fiscal Year 25.**
- pp. Muskogee County Conservation District (OCC-789) to be the host district for nutrient management plan development fees and paperwork. Funds collected will be utilized to offset the cost of the program. The district will receive \$25/plan for each plan completed. **Amendment 1 continues the agreement for Fiscal Year 25.**
- qq. Central North Canadian River Conservation District (OCC-826) to provide funds for a full-time Cedar Eradication Technician and admin fee. The primary work area for the agreement is the southern Canton Lake Watershed area. The position will be headquartered in CNCR Conservation District. **Amendment 1 continues funding for FY25.**
- rr. Dewey County Conservation District (OCC-827) to provide funds for a full-time Cedar Eradication Technician and admin fee. The primary work area for the agreement is the northern Canton Lake Watershed area. The position will be headquartered in Dewey County Conservation District. **Amendment 1 continues funding for FY25.**
- ss. Woodward County Conservation District (OCC-828) to provide funds for a full-time Cedar Eradication Technician and admin fee. The primary work area for the agreement is the northern Canton Lake Watershed area. The position will be headquartered in Woodward County Conservation District. **Amendment 1 continues funding for FY25.**
- tt. Oklahoma Department of Agriculture, Food and Forestry (OCC-1) for Laboratory services. **Amendment 17 continues funding for Fiscal Year 25.**
- uu. Creek County Conservation District (OCC-17) to provide office space, for the Commission's water quality division, lease management and payment of related rental fees. **Amendment 20 continues funding for Fiscal Year 25.**
- vv. North Caddo Conservation District (OCC-51) to provide office space, internet, and phone for Water Quality staff. **Amendment 16 continues funding for Fiscal Year 25.**
- ww. Adair County Conservation District (OCC-151) to provide clerical support to the Conservation Reserve Enhancement Program (CREP). **Amendment 17 continues funding for Fiscal Year 25.**
- xx. Grand River Dam Authority (OCC-653) to partner with OCC to replace poorly functioning septic systems near Grand Lake with designs more appropriate for near lake and/or potentially flooded areas. **Amendment 3 extends time for more administrative assistance with OWRB septic funds.**
- yy. Grand River Dam Authority (OCC-663) to provide ½ time funding for a GRDA staff position to coordinate the Poultry Partners Project; specifically, to facilitate meetings among poultry growers, neighbors and technical experts to design solutions to

- problems. **Amendment 4 continues agreement for Fiscal Year 25.**
- zz. Connor's State College (OCC-742) to provide student workers to subsample benthic macro-invertebrate samples in preparation for identification by a taxonomist. **Amendment 2 continues funding for Fiscal Year 25.**
- aaa. Central North Canadian River Conservation District (OCC-743) to provide office space for water quality monitoring personnel. **Amendment 2 continues funding for Fiscal Year 25.**
- bbb. Grand River Dam Authority (OCC-764) to support long-term (30-year) riparian easement agreements in the Illinois River Watershed that protects water resources. **Amendment 2 – No cost time extension.**
- ccc. Office of the Secretary of Energy and Environment (OCC-804) to fund the EPA FY 23/24 Oklahoma 319 grant to provide support and funding toward implementation of Oklahoma's Comprehensive Nonpoint Source Management Program through assessment, planning, education and implementation. **Amendment 1 releases a second partial award of funds.**
- ddd. Oklahoma Water Resources Board (OCC-818) to use funds provided through the Principal Forgiveness Loan program to work with Grand River Dam Authority, OK Department of Environmental Quality, Oklahoma Onsite Wastewater Association and Conservation Districts to replace failing septic systems statewide. **Amendment 1 – No cost time extension.**
- eee. Oklahoma State University (OCC-679) to study the impacts of soil health practices on soil properties in support of the General Mills Soil Health Project. **Amendment 3 – No cost time extension.**
- fff. General Mills (OCC-805) to develop, train and educate others about soil health practices in the relevant grain sourcing areas that cover much of western Oklahoma. Soil health data will be collected from farmers' fields who are actively working within the General Mills project area. **Amendment 1 adds funds to the agreement and updates project plans for Fiscal Year 2025.**
- ggg. Blaine County Conservation District (OCC-809) to cooperate on the General Mills Soil Health Project through support of soil health mentoring for producers, cover crop implementation and general assistance on outreach for the program. **Amendment 1 continues funding for Fiscal Year 25.**
- hhh. Grant County Conservation District (OCC-811) to cooperate on the General Mills Soil Health Project through support of soil health mentoring for producers, cover crop implementation and general assistance on outreach for the program. **Amendment 1 continues funding for Fiscal Year 25.**
- iii. Kay County Conservation District (OCC-812) to cooperate on the General Mills Soil Health Project through support of soil health mentoring for producers, cover crop implementation and general assistance on outreach for the program. **Amendment 1 continues funding for Fiscal Year 25.**
- jjj. Kingfisher County Conservation District (OCC-813) to cooperate on the General Mills Soil Health Project through support of soil health mentoring for producers, cover crop implementation and general assistance on outreach for the program. **Amendment 1 funding agreement for Fiscal Year 25.**

- kkk. Noble County Conservation District (OCC-814) to cooperate on the General Mills Soil Health Project through support of soil health mentoring for producers, cover crop implementation and general assistance on outreach for the program. **Amendment 1 continues funding for Fiscal Year 25.**
- lll. Marshall County Conservation District (OCC-823) to provide funding to the district for office space, internet access, printing and project support for a Soil Health Specialist. **Amendment 1 continues funding for Fiscal Year 25.**
- mmm. Upper Washita Conservation District (OCC-824) to provide funding to the district for office space, internet access, printing and project support for a Soil Health Specialist. **Amendment 1 continues funding for Fiscal Year 25.**
- nnn. Oklahoma State University (OCC-836) to contract for soil analytical services with the OSU Soils Research Lab (SRS) in support of OCC's Soil Health Program. **Amendment 1 continues funding for Fiscal Year 25.**
- ooo. McClain County Conservation District (OCC-699) to provide funding for support of the WA position to perform O&M on watershed dams. Funds can only be used for Commission approved expenses. **Amendment 2 – adds funds to the agreement.**
- ppp. Oklahoma Office of Homeland Security (OCC-772) for continued support of the OK Maps Project in the Central Oklahoma Urban Area Security Initiative using GIS data to enhance the Oklahoma Spatial Data Infrastructure. This project is a key component in the ongoing effort to improve law enforcement information sharing in Oklahoma. **Amendment 1 – Adds funds to the agreement.**
7. Discussion and possible approval of Conservation District Director Appointments (Exhibit #3)
8. Discussion and possible approval to declare the candidates in districts where only one eligible person filed a Notification and Declaration of Candidacy as elected to Position #2. (Exhibit #4).
9. Discussion and possible approval to declare Position #2 vacant in conservation districts where no one filed for election (Exhibit #5).
10. Review of Conservation District Elections where more than one candidate filed for elected position #2 (Exhibit #6). No action required.
11. Discussion and status update of Conservation District Long Range Plans.
12. Out of State Travel Request (Exhibit #7)
Discussion and possible approval:
- a. National Association of Conservation Districts Summer Meeting – August 8-14, 2024 – Boston, MA.
 - b. EPA Region 6 Non-Point Source Management Meeting – June 11-13, 2024 – Dallas, TX.
13. Discussion and possible ratification to co-sponsor Dr. Christine Jones “Our Soil is a Living

System” seminar in collaboration with the Oklahoma Association of Conservation Districts and Fusion Ag. (Exhibit #8)

14. Discussion of the Commission’s FY2025 Appropriation and Budget (Exhibit #9). No action required.
15. Public Comments
16. New Business
17. Break (at option of the Chair)
18. Partnership Reports:
 - a. Oklahoma Department of Agriculture, Food and Forestry
 - b. USDA-Natural Resources Conservation Service
 - c. Oklahoma Association of Conservation Districts
19. Status Reports:
 - a. Oklahoma Conservation Commission Members
 - b. Oklahoma Conservation Commission Staff
 1. Trey Lam, Executive Director
 2. Shanon Phillips, Water Quality Director
 3. Mike Sharp, Office of Geographic Information and Technical Services Director
 4. Trampas Tripp, Land Management Director
 5. Clancy Green, District Services Director
 6. Tammy Sawatzky, Conservation Programs Director
 7. Lisa Knauf Owen, Assistant Director
20. Recognition of Clay Forst, Area IV Commissioner, for 5 years of service.
21. Discussion and possible approval of Commission officers for Fiscal Year 2025.
22. Discussion and possible action(s) regarding a review of the Oklahoma Conservation Commission Executive Director’s salary and compensation per Title 74 O.S. 3601.2(B) entitled Chief executive officers - Minimum and maximum salaries, Oklahoma administrative Rule 260:225-7-2 entitled Salary Schedule. The Office of Management & Enterprise Services (OMES) maintains the salary schedule “Agency Director Pay Structure” on their website. Under this pay structure, the Conservation Commission’s Executive Director’s salary range is classified as a Grade ED9 and has a salary that should be set between \$100,730 to a maximum of \$163,182 with a mid-range of \$135,985.

PROPOSED EXECUTIVE SESSION

As authorized by the Oklahoma Open Meeting Act in Section 307(B)(1) of Title 25 of the Oklahoma Statutes, an executive session may be held for the purpose of discussing the employment, hiring, appointment, promotion, demotion, disciplining or resignation of any individual salaried public officer or employee.

Pursuant to this provision, the Commission proposes to hold an executive session for the purpose of discussing the employment, duties, responsibilities, and salary of the Executive

Director as it relates to the state's statutes and rules regarding "Agency Director Pay Structure."

23. Next Meeting: Monday, July 1, 2024, Oklahoma Department of Agriculture Board Room, 2800 N Lincoln Blvd., Oklahoma City, Oklahoma at 9:30 a.m.

24. Adjournment

All items on this agenda, including but not limited to any agenda item concerning the adoption or approval of any resolution, contract, agreement, or any other item of business, are subject to revision or amendment, including additions and/or deletions, without exception. Any revision or amendments will be limited and rationally related to the topic of the agenda item. The Board may defer, strike, continue, table, and/or refer any agenda item to its Executive Director, staff, attorney, and/or refer back or appoint a committee for the purpose of gathering more information the Board may need to take action on any agenda item at a subsequent special or regular meeting of the Board.

MINUTES

CALL TO ORDER

The Oklahoma Conservation Commission met Monday, May 6, 2024, in the Agriculture Building located at 2800 N. Lincoln Blvd in Oklahoma. The meeting was called to order at 9:30 a.m. by Robert Priess, Secretary. He stated this was a scheduled regular meeting held in accordance with the Open Meeting Law, Title 25, Oklahoma Statutes, Sections 301 and following as amended. The agenda for this meeting was posted at 1:40 p.m. Thursday, May 2, 2024, at the front entrance of the Oklahoma Agriculture Building, 2800 N. Lincoln Boulevard, Oklahoma City, Oklahoma, as well as on the agency's website conservation.ok.gov.

ROLL CALL

Bert Bitseedy, Administrative Assistant, took roll call and the following members were in attendance:

Robert Priess, Secretary, Area 2 Member
Grant Victor, Area 3 Member
Gary Crawley, Area 5 Member

Members absent:

Clay Forst, Chair, Area 4 Member
Dan Herald, Vice Chairman, Area 1 Member

Others in attendance were:

Trey Lam, Executive Director
Lisa Knauf Owen, Assistant Director
Bert Bitseedy, Administrative Assistant
Jeannie Parsley, Comptroller
Janet Stewart, General Counsel
Trampas Tripp, Land Management Division Director
Mike Sharp, Office of Geographic Information and Technical Services Director
TJ Hathcock, GIS Specialist II
Clancy Green, District Services Director
Brandon Welborn, District Services Administrative Programs Officer
Jake Searock, Public Information Officer
Tammy Sawatzky, Conservation Programs Division Director
Moriah Manuel, Conservation Programs Administrative Assistant
Tom Goode, Conservation Programs Field Operations Manager
Shanon Phillips, Water Quality Director
Greg Kloxin, Soil Health Director
Maryanne Dantzler-Kyer, Water Quality Environmental Project Coordinator
Lee Benson, ODAFF Public Information Manager II
Jeanne Hamilton, NRCS State Conservationist
Diana Perry, NRCS
Roderick Dukes, NRCS
Sarah Blaney, OACD Executive Director

MINUTES OF PREVIOUS REGULAR MEETING

A motion was made by Mr. Victor and seconded by Mr. Crawley to approve the minutes of the April 1, 2024, Commission meeting as written. Those voting aye were: Priess, Crawley and Victor. Nay votes: none. Motion carried.

CLAIMS/FINANCIAL STATEMENT

Commissioners reviewed the claims register, p-card statement, revenue summary and allotment budget / available cash report as provided by Ms. Parsley in Exhibit #1. Ms. Parsley stated there was a total of \$4,111,404.84 million paid in total claims and payroll. A total of \$33,742.94 of P-Card Purchases. A total revenue summary of \$45,426,971.80. A total available cash of \$47,900,373.30. Ms. Parsley stated there is a report in the packet and she would be happy to answer any other questions. After discussion, a motion was made by Mr. Crawley and seconded by Mr. Victor to approve the financial reports as presented. Those voting aye were: Priess, Crawley and Victor. Nay votes: none. Motion carried.

PRESENTATION OF AGREEMENTS

Ms. Owen requested the approval of the following new agreements on Exhibit #2, item “a-g.” After discussion, a motion was made by Mr. Crawley and seconded by Mr. Victor to approve the new agreements as presented. Those voting aye were: Priess, Crawley and Victor. Nay votes: none. Motion carried.

Ms. Owen requested the approval of the following amended agreement on Exhibit #2, items “h.” After discussion, a motion was made by Mr. Victor and seconded by Mr. Crawley to approve the amended agreements as presented. Those voting aye were: Priess, Crawley and Victor. Nay votes: none. Motion carried.

CONSERVATION DISTRICT DIRECTOR APPOINTMENTS

Ms. Green discussed with Commissioners recommendation of Conservation District Director Appointments (Exhibit #3). After discussion, a motion was made by Mr. Crawley and seconded by Mr. Victor to approve the district director appointments as presented. Those voting aye were: Priess, Crawley and Victor. Nay votes: none. Motion carried.

CONSERVATION DISTRICT DIRECTOR ELECTIONS FOR POSITION #2

Ms. Green discussed with Commissioners the process taken to conduct Conservation District Elections. After discussion, a motion was made by Mr. Victor and seconded by Mr. Crawley to authorize Executive Director Lam to certify eligibility of candidates filing a Notification and Declaration of Candidacy for District Director Election, and approve polling places in conservation districts where two, or more candidates filed a Notification and Declaration of Candidacy form and to establish the dollar amount required to be deposited by a candidate contesting a recount. Those voting aye were: Priess, Crawley and Victor. Nay votes: none. Motion carried.

MEETING CO-SPONSORSHIP

Mr. Lam requested the approval of co-sponsorship of a meeting, (Exhibit #4), item “a.” After discussion, a motion was made by Mr. Crawley and seconded by Mr. Victor to approve the requested co-sponsorship meeting as presented. Those voting aye were: Priess, Crawley and Victor. Nay votes: none. Motion carried.

PUBLIC COMMENTS

No public comments

NEW BUSINESS

No new business

CONSERVATION PARTNERSHIP REPORTS

Oklahoma Department of Agriculture, Food, and Forestry: Lee Benson mentioned the legislative session is ending and JanLee Rowlett is currently at the Capitol. ODAFF has met with Dr. Hall and staff about the HPAI in dairy cattle, there are no cases in the state of Oklahoma. Director Lam thanked Secretary Arthur for the keynote at the National Land & Range Judging Contest.

USDA-Natural Resources Conservation Service (NRCS): Jeanne Hamilton reported that Chief Cosby was expected to visit the state this month, no dates have been determined. The Marietta field office sustained structural damage from the recent tornado and currently looking for an alternate office space. She mentioned the State Technical Committee Meeting on June 18, 2024, in Stillwater, OK. The notice of funding for the RCPP (Regional Conservation Partnership Program) is set for June 2, 2024 and working on partners. The disaster recovery signup is ongoing. There are 17 pathways students interns coming on board next month. EQIP obligations wrapping up and continuing to work on CSP. She stated a request has been made for an additional \$2 million, with \$1 million set aside for emergency funds.

Oklahoma Association of Conservation Districts (OACD): Sarah Blaney, mentioned gratitude to all those that volunteered and participated in the National Land & Range Judging Contest, there were over 700 kids and over 1,300 people at the banquet, and the weather was nice, there wasn't any rain and made the site good for judging. She stated that they will be hosting an the NACD South Central meeting at the Osage Casino and Hotel on September 22-24, 2024 and registration will be open in June. She stated a new Senate Appropriation Chair has been appointed and there is potential for a flat budget. She thanked Shanon Phillips for attending the Climate Smart Commodity grant meeting and that the program is moving forward. NACD is planning to initiate Climate Corp, similar to Americorps, and has requested 8 full time positions, in which the positions will be placed in districts, and have an outreach education position that will receive an extra \$2,000. NACD had asked OACD to participate in Climate Corps in the following counties: Payne, Oklahoma, Tulsa, Woods, Weatherford, Ada, Creek and Kay County. The National Fish and Wildlife assisting funding of \$270,000 for the Soil Health Program, \$30,000 for OCAD, and \$300,000 for Kansas in hopes to sign in June/July.

STATUS REPORTS

OKLAHOMA CONSERVATION COMMISSION MEMBERS

Mr. Priess -stated there is good rain now. He mentioned his friends in Marietta and Sulphur are assisting with providing generators. He mentioned his area was doing good.

Mr. Victor – stated his area was dry and only received 2”- 3” of rain. Still in the drought pattern, the area is doing better and the ponds are full.

Mr. Crawley – stated there was a share of rain, with 5”-8” and well saturated in the southwest of Oklahoma. The area avoided most of the dangerous weather. Holdenville was hit by the dangerous weather and stated it may take two weeks to get back to the fields.

OKLAHOMA CONSERVATION COMMISSION STAFF

Executive Director: Trey Lam stated it was a busy season and he had attended the Grant County Banquet with Greg Kloxin, who had a good presentation during the event. He mentioned Conservation Day was a success with 70 District Staff and directors that attended. He mentioned Congressman Lucas’ dedication to the watershed with the Historical Society during their 75th anniversary. He mentioned the Terry Peach project is moving forward with monitoring stream and soil health plan. He mentioned the impact of the National Land and Range Judging Contest had some respectful and well-behaved kids. The appropriations are ongoing between the House and Senate, addition of salary increase for employees, unpaved roads of \$1.5 million and for wetlands programs positions and finalizing budget by the end of May. He mentioned the weather damage in Love County (Marietta) with loss of the grocery stores and hospitals. Sulphur also had some weather damages down main street near the Chickasaw Nation Recreation area and relocate the office to the expo center.

Water Quality Program: Shanon Phillips, OCC Water Quality Division Director, mentioned the SHIP program has selected and finalized some applications. The month of April, May, and June will be a busy month for the educational programs. She reported the completion of the EPA annual report, load reduction report, and reaching out to districts on success stories. She stated the report is in the packet. She stated she would be happy to answer any other questions.

Office of Geographic Information and Technical Services: Director Mike Sharp stated the report is in the packet and he would be happy to answer any questions.

Land Management: Trampas Tripp, Director. Mr. Tripp mentioned the awarded unpaved roads grants for FY24 and the completion of the FY23 grant projects, receiving several calls from county commissioners to host training in their areas. On the Terry Peach Project they have picked out property in Blaine, Woodward, and Major Counties and will received assistance from the local PBA to get the brush free zone establishments initiated. Mr. Tripp stated the report is in the packet and he would be happy to answer any questions.

District Services: Clancy Green, District Service Director, Ms. Green reported all staff in Marietta and Sulphur are doing well, District Services has been working on their long-range plans; the districts now in their election filing period and has enjoyed being involved with the National Land & Range Judging Contest. She stated the report is in the packet and would be happy to answer any questions.

Conservation Programs: Tammy Sawatzky, Director, mentioned the rain has caused some delays with Operation and Maintenance, the Division had an issue with watershed Site Upper Clear Boggy 37 and busy working on the area, and her staff has completed their CPR training. She mentioned the report is in the packet and would be happy to answer any questions.

Assistant Director: Lisa Knauf Owen mentioned attending the Wagoner County Stewardship Breakfast with Trey Lam and Grant Victor for their 68th Anniversary. She stated the GPS tracking installation has been completed and pending start date. 10 Side-by-sides have been deployed to local prescribed burn associations to assist with prescribed fire. The budget meetings will be scheduled with each division. She stated that all agency staff has completed the workplace harassment trainings. She mentioned the continuation of putting together the handbook for the agency.

NEXT MEETING

After discussion, the Commissioners next regular meeting of the Oklahoma Conservation Commission is set for Monday, June 3, 2024, at the Oklahoma Department of Agriculture Building, 2800 N. Lincoln Blvd., Oklahoma City, Oklahoma at 9:30 a.m.

ADJOURNMENT

There being no further business, Mr. Priess declared the meeting adjourned at 10:29 a.m.

Approved by the Oklahoma Conservation Commission on June 3, 2024.

Chair

**OKLAHOMA CONSERVATION COMMISSION
CLAIMS REGISTER BY PROGRAM
FOR THE PERIOD OF APRIL 24, 2024 THRU MAY 21, 2024**

Voucher	Fund	Department	Date	Amount	Account	Sub	Vendor Name
Employee Withholdings/Retirement/Insurance							
00073312	25000	3000002	4/29/2024	57.20	512110		STATE & EDUC EMPL GRP INS BD
00073340	25000	3000002	5/7/2024	129,723.30	512110		STATE & EDUC EMPL GRP INS BD
00073340	70000	3000002	5/7/2024	15,256.30	512110		STATE & EDUC EMPL GRP INS BD
00073411	70000	3000002	5/15/2024	945.00	512120		AMERICAN FIDELITY ASSURANCE COMPANY
00073412	70000	3000002	5/15/2024	1,612.82	512120		AMERICAN FAMILY LIFE ASSURANCE CO
00073472	19401	3000002	5/17/2024	74,759.32	513230		OKLAHOMA PUBLIC EMPLOYEES RETIREMENT SYS
00073472	70000	3000002	5/17/2024	5,818.86	513230		OKLAHOMA PUBLIC EMPLOYEES RETIREMENT SYS
00073472	70000	3000002	5/17/2024	18,807.92	513250		OKLAHOMA PUBLIC EMPLOYEES RETIREMENT SYS
00073473	19401	3000002	5/17/2024	609.63	513230		OKLAHOMA PUBLIC EMPLOYEES RETIREMENT SYS
00073473	70000	3000002	5/17/2024	2,105.73	513250		OKLAHOMA PUBLIC EMPLOYEES RETIREMENT SYS
				249,696.08	Employee Withholdings/Retirement/Insurance		
Administration							
00073343	19401	1000001	5/7/2024	591.24	519130		OFFICE OF MANAGEMENT & ENTERPRISE SVCS
00073350	19401	1000001	5/8/2024	331.80	521310		SAMUEL GRANT VICTOR
00073352	19401	1000001	5/8/2024	53.20	521310		ROBERT M PRIEST
00073351	19401	1000001	5/8/2024	280.92	521310		GARY CRAWLEY
00073353	19401	1000001	5/8/2024	1,266.75	521310		SAMUEL GRANT VICTOR
00073354	19401	1000001	5/8/2024	3,247.52	521310		SAMUEL GRANT VICTOR
00073355	19401	1000001	5/13/2024	367.46	522113		BANK OF AMERICA NA
00073355	19401	1000001	5/13/2024	220.00	522131		BANK OF AMERICA NA
00073355	19401	1000001	5/13/2024	19.99	531170		BANK OF AMERICA NA
00073355	19401	1000001	5/13/2024	21.99	531170		BANK OF AMERICA NA
00073355	19401	1000001	5/13/2024	27.40	536130		BANK OF AMERICA NA
00073474	19401	1000001	5/17/2024	73.50	521120		KNAUF OWEN,LISA R
PAYROLL				682.83	511110		DIV PAYROLL - APR SUPPLEMENTAL ONLY
				7,184.60	Administration		
Watershed Operation & Maintenance/Rehabilitation							
00073349	19401	2000001	5/8/2024	7,495.00	555170	96	SEMINOLE COUNTY CONSERVATION DISTRICT
00073355	19401	2000001	5/13/2024	321.00	522131		BANK OF AMERICA NA
00073355	19401	2000001	5/13/2024	100.00	531150		BANK OF AMERICA NA
PAYROLL				0.00	511110		DIV PAYROLL - APR SUPPLEMENTAL ONLY
				7,916.00	Watershed Operation & Maintenance/Rehabilitation		
Emergency Drought Relief Cost Share							
00073305	42500	2000001	4/25/2024	13,711.20	555170		CREEK COUNTY CONSERVATION DISTRICT
00073336	42500	2000001	5/2/2024	4,388.00	555170		WASHITA COUNTY CONSERVATION DISTRICT
00073306	42500	2000001	4/25/2024	11,580.00	555170		NOWATA COUNTY CONSERVATION DISTRICT
00073309	42500	2000001	4/29/2024	73,546.28	555170		PITTSBURG COUNTY CONSERVATION DISTRICT
00073310	42500	2000001	4/29/2024	7,500.00	555170		ADAIR COUNTY CONSERVATION DISTRICT NO 67
00073311	42500	2000001	4/29/2024	25,812.07	555170		LINCOLN COUNTY CONSERVATION DISTRICT
00073317	42500	2000001	5/1/2024	7,500.00	555170		ADAIR COUNTY CONSERVATION DISTRICT NO 67
00073326	42500	2000001	5/2/2024	7,500.00	555170		OKMULGEE COUNTY CONSERVATION DISTRICT

**OKLAHOMA CONSERVATION COMMISSION
CLAIMS REGISTER BY PROGRAM
FOR THE PERIOD OF APRIL 24, 2024 THRU MAY 21, 2024**

Voucher	Fund	Department	Date	Amount	Account	Sub	Vendor Name
00073328	42500	2000001	5/2/2024	2,976.75	555170		CHECOTAH CONSERVATION DISTRICT NO 20
00073331	42500	2000001	5/2/2024	3,866.80	555170		WEST CADDO CONSERVATION DISTRICT
00073327	42500	2000001	5/2/2024	6,017.18	555170		OTTAWA COUNTY CONSERVATION DISTRICT
00073329	42500	2000001	5/2/2024	16,094.40	555170		UPPER WASHITA CONSERVATION DISTRICT
00073330	42500	2000001	5/2/2024	7,400.41	555170		WOODWARD COUNTY CONSERVATION DISTRICT
00073332	42500	2000001	5/2/2024	7,500.00	555170		ATOKA COUNTY CONSERVATION DISTRICT
00073333	42500	2000001	5/2/2024	18,768.00	555170		NOWATA COUNTY CONSERVATION DISTRICT
00073334	42500	2000001	5/2/2024	35,840.00	555170		WOODWARD COUNTY CONSERVATION DISTRICT
00073335	42500	2000001	5/2/2024	7,500.00	555170		LATIMER COUNTY CONSERVATION DISTRICT
00073337	42500	2000001	5/2/2024	3,600.00	555170		CRAIG COUNTY CONSERVATION DISTRICT
00073338	42500	2000001	5/2/2024	6,960.00	555170		WASHITA COUNTY CONSERVATION DISTRICT
00073342	42500	2000001	5/7/2024	7,500.00	555170		ATOKA COUNTY CONSERVATION DISTRICT
00073341	42500	2000001	5/7/2024	7,500.00	555170		ATOKA COUNTY CONSERVATION DISTRICT
00073374	42500	2000001	5/9/2024	75,000.00	555170		PITTSBURG COUNTY CONSERVATION DISTRICT
00073365	42500	2000001	5/9/2024	26,044.13	555170		DEWEY COUNTY CONSERVATION DISTRICT
00073366	42500	2000001	5/9/2024	7,500.00	555170		OKMULGEE COUNTY CONSERVATION DISTRICT
00073367	42500	2000001	5/9/2024	5,280.00	555170		ATOKA COUNTY CONSERVATION DISTRICT
00073368	42500	2000001	5/9/2024	7,500.00	555170		LINCOLN COUNTY CONSERVATION DISTRICT
00073369	42500	2000001	5/9/2024	6,264.00	555170		MUSKOGEE COUNTY CONSERVATION DISTRICT
00073370	42500	2000001	5/9/2024	6,025.20	555170		KONAWA CONSERVATION DISTRICT
00073371	42500	2000001	5/9/2024	7,500.00	555170		JEFFERSON COUNTY CONSERVATION DIST
00073372	42500	2000001	5/9/2024	12,689.60	555170		GARFIELD CO CONSERVATION DISTRICT
00073373	42500	2000001	5/9/2024	15,000.00	555170		GARFIELD CO CONSERVATION DISTRICT
00073375	42500	2000001	5/9/2024	52,500.00	555170		PITTSBURG COUNTY CONSERVATION DISTRICT
00073392	42500	2000001	5/10/2024	23,746.85	555170		SOUTH CADDO CONS DISTRICT
00073393	42500	2000001	5/10/2024	7,500.00	555170		JOHNSTON COUNTY CONSERVATION DISTRICT
00073436	42500	2000001	5/17/2024	7,500.00	555170		ELLIS COUNTY CONSERVATION DISTRICT
00073431	42500	2000001	5/17/2024	4,482.62	555170		MURRAY COUNTY CONSERVATION DISTRICT
00073432	42500	2000001	5/17/2024	21,141.26	555170		MAJOR COUNTY CONSERVATION DISTRICT
00073433	42500	2000001	5/17/2024	9,020.00	555170		MAYES COUNTY CONSERVATION DISTRICT
00073440	42500	2000001	5/17/2024	5,004.34	555170		LINCOLN COUNTY CONSERVATION DISTRICT
00073434	42500	2000001	5/17/2024	7,500.00	555170		PAWNEE COUNTY CONSERVATION DISTRICT
00073438	42500	2000001	5/17/2024	7,500.00	555170		JOHNSTON COUNTY CONSERVATION DISTRICT
00073439	42500	2000001	5/17/2024	4,639.44	555170		WEST CADDO CONSERVATION DISTRICT
00073442	42500	2000001	5/17/2024	2,880.00	555170		KINGFISHER COUNTY CONSERVATION DISTRICT
00073435	42500	2000001	5/17/2024	3,000.00	555170		LINCOLN COUNTY CONSERVATION DISTRICT
00073441	42500	2000001	5/17/2024	14,120.00	555170		WOODS COUNTY CONSERVATION DISTRICT
00073437	42500	2000001	5/17/2024	36,470.69	555170		PITTSBURG COUNTY CONSERVATION DISTRICT
00073446	42500	2000001	5/17/2024	7,500.00	555170		ATOKA COUNTY CONSERVATION DISTRICT
00073447	42500	2000001	5/17/2024	28,300.00	555170		MUSKOGEE COUNTY CONSERVATION DISTRICT
00073448	42500	2000001	5/17/2024	36,725.29	555170		ELLIS COUNTY CONSERVATION DISTRICT
00073499	42500	2000001	5/21/2024	7,500.00	555170		ADAIR COUNTY CONSERVATION DISTRICT NO 67
00073500	42500	2000001	5/21/2024	15,000.00	555170		GRADY COUNTY CONSERVATION DIST
00073501	42500	2000001	5/21/2024	7,229.60	555170		EAST CANADIAN COUNTY CONSERVATION DISTR

761,124.11 *Emergency Drought Relief Cost Share*

District Services

00073293	40000	3000001	4/25/2024	2,000.00	555170	99	JACKSON COUNTY CONSERVATION DIST
00073294	19401	3000001	4/25/2024	673.89	555170	94	WAGONER COUNTY CONSERVATION DIST NO 22
00073294	19401	3000001	4/25/2024	129.90	555170	71	WAGONER COUNTY CONSERVATION DIST NO 22
00073294	19401	3000001	4/25/2024	262.10	555170	79	WAGONER COUNTY CONSERVATION DIST NO 22
00073294	19401	3000001	4/25/2024	275.00	555170	92	WAGONER COUNTY CONSERVATION DIST NO 22
00073294	40000	3000001	4/25/2024	139.83	555170	86	WAGONER COUNTY CONSERVATION DIST NO 22

**OKLAHOMA CONSERVATION COMMISSION
CLAIMS REGISTER BY PROGRAM
FOR THE PERIOD OF APRIL 24, 2024 THRU MAY 21, 2024**

Voucher	Fund	Department	Date	Amount	Account	Sub	Vendor Name
00073294	19401	3000001	4/25/2024	5,804.38	555170	01	WAGONER COUNTY CONSERVATION DIST NO 22
00073294	19401	3000001	4/25/2024	3,781.94	555170	05	WAGONER COUNTY CONSERVATION DIST NO 22
00073294	19401	3000001	4/25/2024	3,389.57	555170	95	WAGONER COUNTY CONSERVATION DIST NO 22
00073300	19401	3000001	4/25/2024	44.00	555170	84	CREEK COUNTY CONSERVATION DISTRICT
00073298	19401	3000001	4/25/2024	447.00	555170	74	ADAIR COUNTY CONSERVATION DISTRICT NO 67
00073300	19401	3000001	4/25/2024	3,058.47	555170	05	CREEK COUNTY CONSERVATION DISTRICT
00073300	19401	3000001	4/25/2024	3,362.67	555170	07	CREEK COUNTY CONSERVATION DISTRICT
00073300	19401	3000001	4/25/2024	173.94	555170	26	CREEK COUNTY CONSERVATION DISTRICT
00073300	19401	3000001	4/25/2024	250.00	555170	27	CREEK COUNTY CONSERVATION DISTRICT
00073299	19401	3000001	4/25/2024	6,800.04	555170	05	KIAMICHI CONSERVATION DISTRICT
00073300	19401	3000001	4/25/2024	815.00	555170	62	CREEK COUNTY CONSERVATION DISTRICT
00073300	19401	3000001	4/25/2024	438.85	555170	69	CREEK COUNTY CONSERVATION DISTRICT
00073300	19401	3000001	4/25/2024	31.32	555170	71	CREEK COUNTY CONSERVATION DISTRICT
00073300	19401	3000001	4/25/2024	156.09	555170	79	CREEK COUNTY CONSERVATION DISTRICT
00073300	19401	3000001	4/25/2024	225.00	555170	92	CREEK COUNTY CONSERVATION DISTRICT
00073300	40000	3000001	4/25/2024	139.83	555170	86	CREEK COUNTY CONSERVATION DISTRICT
00073301	19401	3000001	4/25/2024	149.49	555170	71	JACKSON COUNTY CONSERVATION DIST
00073301	40000	3000001	4/25/2024	139.83	555170	86	JACKSON COUNTY CONSERVATION DIST
00073301	19401	3000001	4/25/2024	3,783.83	555170	02	JACKSON COUNTY CONSERVATION DIST
00073301	19401	3000001	4/25/2024	4,798.71	555170	05	JACKSON COUNTY CONSERVATION DIST
00073307	40000	3000001	4/29/2024	2,000.00	555170	99	ADAIR COUNTY CONSERVATION DISTRICT NO 67
00073313	19401	3000001	5/1/2024	50.34	555170	93	SEQUOYAH COUNTY CONSERVATION DISTRICT
00073314	19401	3000001	5/1/2024	142.00	555170	93	ATOKA COUNTY CONSERVATION DISTRICT
00073315	19401	3000001	5/1/2024	3,480.03	555170	08	ADAIR COUNTY CONSERVATION DISTRICT NO 67
00073315	19401	3000001	5/1/2024	3,652.86	555170	05	ADAIR COUNTY CONSERVATION DISTRICT NO 67
00073316	40000	3000001	5/1/2024	600.00	555170	99	SEMINOLE COUNTY CONSERVATION DISTRICT
00073344	40000	3000001	5/7/2024	400.00	555170	99	TULSA COUNTY CONSERVATION DISTRICT
00073345	40000	3000001	5/7/2024	3,550.00	555170	99	LINCOLN COUNTY CONSERVATION DISTRICT
00073356	19401	3000001	5/9/2024	100.00	555170	62	WEST CADDO CONSERVATION DISTRICT
00073356	19401	3000001	5/9/2024	450.00	555170	63	WEST CADDO CONSERVATION DISTRICT
00073356	19401	3000001	5/9/2024	70.25	555170	80	WEST CADDO CONSERVATION DISTRICT
00073356	19401	3000001	5/9/2024	90.56	555170	81	WEST CADDO CONSERVATION DISTRICT
00073356	19401	3000001	5/9/2024	33.85	555170	82	WEST CADDO CONSERVATION DISTRICT
00073356	19401	3000001	5/9/2024	952.00	555170	84	WEST CADDO CONSERVATION DISTRICT
00073357	40000	3000001	5/10/2024	139.83	555170	86	GARFIELD CO CONSERVATION DISTRICT
00073356	19401	3000001	5/9/2024	4,092.41	555170	05	WEST CADDO CONSERVATION DISTRICT
00073357	19401	3000001	5/10/2024	100.41	555170	20	GARFIELD CO CONSERVATION DISTRICT
00073357	19401	3000001	5/10/2024	59.99	555170	71	GARFIELD CO CONSERVATION DISTRICT
00073357	19401	3000001	5/10/2024	59.26	555170	80	GARFIELD CO CONSERVATION DISTRICT
00073357	19401	3000001	5/10/2024	300.00	555170	92	GARFIELD CO CONSERVATION DISTRICT
00073357	19401	3000001	5/10/2024	1,090.51	555170	12	GARFIELD CO CONSERVATION DISTRICT
00073360	19401	3000001	5/9/2024	68.49	555170	93	SEMINOLE COUNTY CONSERVATION DISTRICT
00073388	19401	3000001	5/10/2024	212.32	555170	69	TULSA COUNTY CONSERVATION DISTRICT
00073357	19401	3000001	5/10/2024	3,702.28	555170	08	GARFIELD CO CONSERVATION DISTRICT
00073358	19401	3000001	5/9/2024	4,092.90	555170	03	CLEVELAND COUNTY CONSERVATION DISTRICT
00073358	19401	3000001	5/9/2024	4,078.18	555170	05	CLEVELAND COUNTY CONSERVATION DISTRICT
00073358	19401	3000001	5/9/2024	170.19	555170	37	CLEVELAND COUNTY CONSERVATION DISTRICT
00073358	19401	3000001	5/9/2024	49.59	555170	60	CLEVELAND COUNTY CONSERVATION DISTRICT
00073358	19401	3000001	5/9/2024	30.00	555170	71	CLEVELAND COUNTY CONSERVATION DISTRICT
00073358	19401	3000001	5/9/2024	75.00	555170	92	CLEVELAND COUNTY CONSERVATION DISTRICT
00073359	19401	3000001	5/9/2024	450.00	555170	63	GARVIN CONSERVATION DISTRICT
00073361	19401	3000001	5/9/2024	108.31	555170	93	DEWEY COUNTY CONSERVATION DISTRICT
00073383	19401	3000001	5/10/2024	3,034.08	555170	05	KONAWA CONSERVATION DISTRICT
00073383	19401	3000001	5/10/2024	107.20	555170	69	KONAWA CONSERVATION DISTRICT
00073383	19401	3000001	5/10/2024	92.16	555170	71	KONAWA CONSERVATION DISTRICT
00073383	19401	3000001	5/10/2024	1,406.44	555170	12	KONAWA CONSERVATION DISTRICT

**OKLAHOMA CONSERVATION COMMISSION
CLAIMS REGISTER BY PROGRAM
FOR THE PERIOD OF APRIL 24, 2024 THRU MAY 21, 2024**

Voucher	Fund	Department	Date	Amount	Account	Sub	Vendor Name
00073384	19401	3000001	5/10/2024	79.45	555170	79	MUSKOGEE COUNTY CONSERVATION DISTRICT
00073384	19401	3000001	5/10/2024	3,064.74	555170	05	MUSKOGEE COUNTY CONSERVATION DISTRICT
00073385	19401	3000001	5/10/2024	3,055.68	555170	05	NORTH CADDO CONSERVATION DISTRICT
00073385	19401	3000001	5/10/2024	177.64	555170	71	NORTH CADDO CONSERVATION DISTRICT
00073385	19401	3000001	5/10/2024	77.64	555170	80	NORTH CADDO CONSERVATION DISTRICT
00073385	19401	3000001	5/10/2024	132.99	555170	81	NORTH CADDO CONSERVATION DISTRICT
00073385	19401	3000001	5/10/2024	59.35	555170	82	NORTH CADDO CONSERVATION DISTRICT
00073385	19401	3000001	5/10/2024	5,622.80	555170	01	NORTH CADDO CONSERVATION DISTRICT
00073387	40000	3000001	5/10/2024	139.83	555170	86	JEFFERSON COUNTY CONSERVATION DIST
00073387	19401	3000001	5/10/2024	3,372.23	555170	05	JEFFERSON COUNTY CONSERVATION DIST
00073386	19401	3000001	5/10/2024	4,336.92	555170	06	OKFUSKEE COUNTY CONSERVATION DISTRICT
00073386	19401	3000001	5/10/2024	3,524.88	555170	05	OKFUSKEE COUNTY CONSERVATION DISTRICT
00073386	19401	3000001	5/10/2024	573.00	555170	80	OKFUSKEE COUNTY CONSERVATION DISTRICT
00073386	19401	3000001	5/10/2024	195.33	555170	82	OKFUSKEE COUNTY CONSERVATION DISTRICT
00073388	40000	3000001	5/10/2024	139.83	555170	86	TULSA COUNTY CONSERVATION DISTRICT
00073389	19401	3000001	5/10/2024	3,586.45	555170	09	DEWEY COUNTY CONSERVATION DISTRICT
00073388	19401	3000001	5/10/2024	4,939.30	555170	05	TULSA COUNTY CONSERVATION DISTRICT
00073388	19401	3000001	5/10/2024	1,230.76	555170	38	TULSA COUNTY CONSERVATION DISTRICT
00073388	19401	3000001	5/10/2024	463.54	555170	65	TULSA COUNTY CONSERVATION DISTRICT
00073389	19401	3000001	5/10/2024	3,706.83	555170	05	DEWEY COUNTY CONSERVATION DISTRICT
00073404	19401	3000001	5/15/2024	3,481.22	555170	08	PUSHMATAHA CONSERVATION DISTRICT NO 44
00073389	19401	3000001	5/10/2024	3,364.94	555170	08	DEWEY COUNTY CONSERVATION DISTRICT
00073389	40000	3000001	5/10/2024	269.13	555170	94	DEWEY COUNTY CONSERVATION DISTRICT
00073390	19401	3000001	5/10/2024	3,374.69	555170	05	OKMULGEE COUNTY CONSERVATION DISTRICT
00073390	19401	3000001	5/10/2024	24.12	555170	69	OKMULGEE COUNTY CONSERVATION DISTRICT
00073402	19401	3000001	5/15/2024	4,025.36	555170	05	MCCLAIN COUNTY CONSERVATION DISTRICT
00073402	19401	3000001	5/15/2024	4,300.67	555170	06	MCCLAIN COUNTY CONSERVATION DISTRICT
00073402	19401	3000001	5/15/2024	35.00	555170	82	MCCLAIN COUNTY CONSERVATION DISTRICT
00073402	19401	3000001	5/15/2024	50.00	555170	92	MCCLAIN COUNTY CONSERVATION DISTRICT
00073399	40000	3000001	5/15/2024	3,000.00	555170		NOBLE COUNTY CONSERVATION DISTRICT
00073398	40000	3000001	5/15/2024	381.59	555170	99	ARBUCKLE CONSERVATION DISTRICT
00073400	40000	3000001	5/15/2024	2,400.00	555170	99	ELLIS COUNTY CONSERVATION DISTRICT
00073403	19401	3000001	5/15/2024	100.00	555170	62	CHECOTAH CONSERVATION DISTRICT NO 20
00073403	19401	3000001	5/15/2024	775.00	555170	63	CHECOTAH CONSERVATION DISTRICT NO 20
00073404	19401	3000001	5/15/2024	144.64	555170	71	PUSHMATAHA CONSERVATION DISTRICT NO 44
00073404	19401	3000001	5/15/2024	25.27	555170	80	PUSHMATAHA CONSERVATION DISTRICT NO 44
00073404	19401	3000001	5/15/2024	58.50	555170	82	PUSHMATAHA CONSERVATION DISTRICT NO 44
00073404	19401	3000001	5/15/2024	4,146.81	555170	08	PUSHMATAHA CONSERVATION DISTRICT NO 44
00073405	19401	3000001	5/15/2024	999.95	555170	60	MURRAY COUNTY CONSERVATION DISTRICT
00073405	19401	3000001	5/15/2024	3,217.59	555170	05	MURRAY COUNTY CONSERVATION DISTRICT
00073405	19401	3000001	5/15/2024	4,517.74	555170	06	MURRAY COUNTY CONSERVATION DISTRICT
00073405	19401	3000001	5/15/2024	130.99	555170	20	MURRAY COUNTY CONSERVATION DISTRICT
00073405	19401	3000001	5/15/2024	85.00	555170	71	MURRAY COUNTY CONSERVATION DISTRICT
00073405	19401	3000001	5/15/2024	250.00	555170	83	MURRAY COUNTY CONSERVATION DISTRICT
00073405	19401	3000001	5/15/2024	5,819.66	555170	01	MURRAY COUNTY CONSERVATION DISTRICT
00073407	19401	3000001	5/15/2024	4,136.32	555170	05	COMANCHE COUNTY CONSERVATION DISTRICT
00073407	19401	3000001	5/15/2024	3,067.39	555170	02	COMANCHE COUNTY CONSERVATION DISTRICT
00073408	19401	3000001	5/15/2024	328.00	555170	24	PAWNEE COUNTY CONSERVATION DISTRICT
00073406	19401	3000001	5/15/2024	100.00	555170	63	MAYES COUNTY CONSERVATION DISTRICT
00073406	19401	3000001	5/15/2024	213.90	555170	69	MAYES COUNTY CONSERVATION DISTRICT
00073406	19401	3000001	5/15/2024	86.68	555170	79	MAYES COUNTY CONSERVATION DISTRICT
00073406	19401	3000001	5/15/2024	2.60	555170	80	MAYES COUNTY CONSERVATION DISTRICT
00073406	19401	3000001	5/15/2024	3,217.59	555170	05	MAYES COUNTY CONSERVATION DISTRICT
00073408	19401	3000001	5/15/2024	3,713.28	555170	05	PAWNEE COUNTY CONSERVATION DISTRICT
00073408	19401	3000001	5/15/2024	4.58	555170	20	PAWNEE COUNTY CONSERVATION DISTRICT
00073408	19401	3000001	5/15/2024	102.22	555170	60	PAWNEE COUNTY CONSERVATION DISTRICT

**OKLAHOMA CONSERVATION COMMISSION
CLAIMS REGISTER BY PROGRAM
FOR THE PERIOD OF APRIL 24, 2024 THRU MAY 21, 2024**

Voucher	Fund	Department	Date	Amount	Account	Sub	Vendor Name
00073408	19401	3000001	5/15/2024	91.61	555170	79	PAWNEE COUNTY CONSERVATION DISTRICT
00073408	19401	3000001	5/15/2024	26.19	555170	80	PAWNEE COUNTY CONSERVATION DISTRICT
00073408	19401	3000001	5/15/2024	18.94	555170	82	PAWNEE COUNTY CONSERVATION DISTRICT
00073409	19401	3000001	5/15/2024	4,190.05	555170	05	SEMINOLE COUNTY CONSERVATION DISTRICT
00073409	19401	3000001	5/15/2024	3,874.40	555170	94	SEMINOLE COUNTY CONSERVATION DISTRICT
00073410	19401	3000001	5/15/2024	629.37	555170	23	CHEROKEE COUNTY CONSERVATION DISTRICT
00073410	19401	3000001	5/15/2024	450.00	555170	63	CHEROKEE COUNTY CONSERVATION DISTRICT
00073410	19401	3000001	5/15/2024	100.00	555170	65	CHEROKEE COUNTY CONSERVATION DISTRICT
00073410	19401	3000001	5/15/2024	221.10	555170	69	CHEROKEE COUNTY CONSERVATION DISTRICT
00073410	19401	3000001	5/15/2024	52.17	555170	71	CHEROKEE COUNTY CONSERVATION DISTRICT
00073410	19401	3000001	5/15/2024	3,357.57	555170	08	CHEROKEE COUNTY CONSERVATION DISTRICT
00073469	19401	3000001	5/17/2024	106.18	555170	81	KINGFISHER COUNTY CONSERVATION DISTRICT
00073465	40000	3000001	5/17/2024	440.00	555170	99	PAYNE COUNTY CONSERVATION DISTRICT
00073463	19401	3000001	5/17/2024	44.65	555170	93	LOVE COUNTY CONSERVATION DISTRICT
00073454	19401	3000001	5/17/2024	44.07	555170	93	LATIMER COUNTY CONSERVATION DISTRICT
00073455	19401	3000001	5/17/2024	75.87	555170	93	COMANCHE COUNTY CONSERVATION DISTRICT
00073456	19401	3000001	5/17/2024	51.21	555170	93	MCINTOSH COUNTY CONSERVATION DISTRICT
00073459	19401	3000001	5/17/2024	30.40	555170	93	MAYES COUNTY CONSERVATION DISTRICT
00073464	19401	3000001	5/17/2024	106.46	555170	93	TALIHINA CONSERVATION DISTRICT
00073457	19401	3000001	5/17/2024	101.55	555170	93	KIOWA COUNTY CONSERVATION DISTRICT NO 76
00073458	19401	3000001	5/17/2024	47.56	555170	93	LEFLORE COUNTY CONSERVATION DISTRICT
00073460	19401	3000001	5/17/2024	88.96	555170	93	MURRAY COUNTY CONSERVATION DISTRICT
00073461	19401	3000001	5/17/2024	53.62	555170	93	MAJOR COUNTY CONSERVATION DISTRICT
00073462	19401	3000001	5/17/2024	49.57	555170	93	CHECOTAH CONSERVATION DISTRICT NO 20
00073466	19401	3000001	5/17/2024	3,222.47	555170	05	WOODS COUNTY CONSERVATION DISTRICT
00073468	19401	3000001	5/17/2024	3,071.85	555170	05	TILLMAN COUNTY CONSERVATION DISTRICT
00073468	19401	3000001	5/17/2024	125.37	555170	20	TILLMAN COUNTY CONSERVATION DISTRICT
00073467	40000	3000001	5/17/2024	3,186.35	555170	08	ROGERS COUNTY CONSERVATION DISTRICT
00073467	19401	3000001	5/17/2024	3,930.37	555170	03	ROGERS COUNTY CONSERVATION DISTRICT
00073467	19401	3000001	5/17/2024	3,828.79	555170	07	ROGERS COUNTY CONSERVATION DISTRICT
00073467	19401	3000001	5/17/2024	5,461.25	555170	05	ROGERS COUNTY CONSERVATION DISTRICT
00073469	19401	3000001	5/17/2024	4,122.51	555170	05	KINGFISHER COUNTY CONSERVATION DISTRICT
00073469	19401	3000001	5/17/2024	46.34	555170	60	KINGFISHER COUNTY CONSERVATION DISTRICT
00073469	19401	3000001	5/17/2024	148.46	555170	71	KINGFISHER COUNTY CONSERVATION DISTRICT
00073470	19401	3000001	5/17/2024	3,400.02	555170	05	KIAMICHI CONSERVATION DISTRICT
00073471	19401	3000001	5/17/2024	4,131.85	555170	05	MAJOR COUNTY CONSERVATION DISTRICT
00073471	40000	3000001	5/17/2024	3,602.96	555170	08	MAJOR COUNTY CONSERVATION DISTRICT
00073483	19401	3000001	5/21/2024	50.05	555170	93	KINGFISHER COUNTY CONSERVATION DISTRICT
00073493	19401	3000001	5/21/2024	421.62	555170	26	WASHITA COUNTY CONSERVATION DISTRICT
00073490	19401	3000001	5/21/2024	55.74	555170	93	CHEROKEE COUNTY CONSERVATION DISTRICT
00073493	19401	3000001	5/21/2024	4,697.90	555170	05	WASHITA COUNTY CONSERVATION DISTRICT
00073493	19401	3000001	5/21/2024	293.85	555170	79	WASHITA COUNTY CONSERVATION DISTRICT
00073493	19401	3000001	5/21/2024	3,377.71	555170	07	WASHITA COUNTY CONSERVATION DISTRICT
00073484	19401	3000001	5/21/2024	58.16	555170	93	MCCLAIN COUNTY CONSERVATION DISTRICT
00073485	19401	3000001	5/21/2024	45.42	555170	93	NOBLE COUNTY CONSERVATION DISTRICT
00073486	19401	3000001	5/21/2024	95.08	555170	93	NORTH FORK OF RED RIVER CONSERVATION
00073488	19401	3000001	5/21/2024	61.02	555170	93	ARBUCKLE CONSERVATION DISTRICT
00073487	19401	3000001	5/21/2024	165.00	555170	93	ELLIS COUNTY CONSERVATION DISTRICT
00073494	19401	3000001	5/21/2024	5,037.32	555170	06	KIOWA COUNTY CONSERVATION DISTRICT NO 76
00073494	19401	3000001	5/21/2024	3,479.30	555170	05	KIOWA COUNTY CONSERVATION DISTRICT NO 76
00073489	19401	3000001	5/21/2024	111.19	555170	93	OTTAWA COUNTY CONSERVATION DISTRICT
00073491	19401	3000001	5/21/2024	3,750.22	555170	05	LITTLE RIVER CONSERVATION DISTRICT
00073491	19401	3000001	5/21/2024	3,056.05	555170	02	LITTLE RIVER CONSERVATION DISTRICT
00073492	19401	3000001	5/21/2024	3,431.83	555170	02	PITTSBURG COUNTY CONSERVATION DISTRICT
00073492	19401	3000001	5/21/2024	4,817.08	555170	05	PITTSBURG COUNTY CONSERVATION DISTRICT
00073492	40000	3000001	5/21/2024	139.83	555170	86	PITTSBURG COUNTY CONSERVATION DISTRICT

**OKLAHOMA CONSERVATION COMMISSION
CLAIMS REGISTER BY PROGRAM
FOR THE PERIOD OF APRIL 24, 2024 THRU MAY 21, 2024**

Voucher	Fund	Department	Date	Amount	Account	Sub	Vendor Name
00073492	19401	3000001	5/21/2024	3,593.83	555170	08	PITTSBURG COUNTY CONSERVATION DISTRICT
00073495	19401	3000001	5/21/2024	3,598.13	555170	05	MCINTOSH COUNTY CONSERVATION DISTRICT
PAYROLL				0.00	511110		DIV PAYROLL - APR SUPPLEMENTAL ONLY
				271,658.16	<i>District Services</i>		
Land Management							
00073355	19401	4000001	5/13/2024	428.00	522131		BANK OF AMERICA NA
00073397	19401	4000001	5/15/2024	265.50	555170	97	CLEVELAND COUNTY CONSERVATION DISTRICT
00073401	19401	4000001	5/15/2024	693.50	555170	97	ROGERS COUNTY CONSERVATION DISTRICT
00073295	19401	4000002	4/25/2024	3,906.23	555170	97	WOODWARD COUNTY CONSERVATION DISTRICT
PAYROLL				9,384.33	511110		DIV PAYROLL - APR SUPPLEMENTAL ONLY
				14,677.56	<i>Land Management</i>		
Water Quality							
00073296	40000	5000001	4/25/2024	1,349.95	555170		CREEK COUNTY CONSERVATION DISTRICT
00073297	40000	5000001	4/25/2024	200.00	555170		CENTRAL N CANADIAN RIVER CONSERVATION
00073355	40000	5000001	5/13/2024	187.00	536140		BANK OF AMERICA NA
00073355	40000	5000001	5/13/2024	18.00	522110		BANK OF AMERICA NA
00073355	40000	5000001	5/13/2024	1,502.28	522131		BANK OF AMERICA NA
00073355	40000	5000001	5/13/2024	2,090.75	515660		BANK OF AMERICA NA
00073355	40000	5000001	5/13/2024	35.67	531110		BANK OF AMERICA NA
00073355	40000	5000001	5/13/2024	200.14	533120		BANK OF AMERICA NA
00073355	40000	5000001	5/13/2024	42.44	533180		BANK OF AMERICA NA
00073355	40000	5000001	5/13/2024	650.44	533220		BANK OF AMERICA NA
00073355	40000	5000001	5/13/2024	1,454.05	535180		BANK OF AMERICA NA
00073355	40000	5000001	5/13/2024	13.70	536130		BANK OF AMERICA NA
00073355	40000	5000001	5/13/2024	136.24	536140		BANK OF AMERICA NA
00073355	40000	5000001	5/13/2024	2,415.76	536190		BANK OF AMERICA NA
00073355	40000	5000001	5/13/2024	631.78	537170		BANK OF AMERICA NA
00073355	40000	5000001	5/13/2024	246.47	537190		BANK OF AMERICA NA
00073355	40000	5000001	5/13/2024	321.00	522131		BANK OF AMERICA NA
00073355	40000	5000001	5/13/2024	15.98	536190		BANK OF AMERICA NA
00073362	40000	5000001	5/9/2024	31,482.00	515290		DEPT OF AGRICULTURE FOOD & FORESTRY
00073377	40000	5000001	5/9/2024	383.50	521120		MILLER,CANDICEMARIE
00073378	40000	5000001	5/9/2024	147.50	521120		NGUYEN,BRIANT
00073382	40000	5000001	5/9/2024	236.00	521120		RAMMING,JASON M
00073379	40000	5000001	5/9/2024	147.50	521120		CARTER,NATHAN R
00073380	40000	5000001	5/9/2024	147.50	521120		SHAW,KIMBERLY R
00073381	40000	5000001	5/9/2024	147.50	521120		SWANSON,JAKE RYLEY
00073413	40000	5000001	5/15/2024	147.50	521120		DYER,JOSEPH J
00073414	40000	5000001	5/15/2024	88.50	521120		MOORE,LEONARD I
00073415	40000	5000001	5/15/2024	88.50	521120		SWANSON,JAKE RYLEY
00073416	40000	5000001	5/15/2024	147.50	521120		MOORE,LEONARD I
00073417	40000	5000001	5/15/2024	147.50	521120		BOND,REBECCA E
00073443	40000	5000001	5/17/2024	400.00	555170		NORTH CADDO CONSERVATION DISTRICT
00073452	40000	5000001	5/17/2024	4,560.00	555170		NOBLE COUNTY CONSERVATION DISTRICT
00073475	40000	5000001	5/17/2024	88.50	521120		SWANSON,JAKE RYLEY
00073476	40000	5000001	5/17/2024	132.50	521120		GRUNTMEIR,CARLY
00073477	40000	5000001	5/17/2024	132.50	521120		SWANSON,JAKE RYLEY

**OKLAHOMA CONSERVATION COMMISSION
CLAIMS REGISTER BY PROGRAM
FOR THE PERIOD OF APRIL 24, 2024 THRU MAY 21, 2024**

Voucher	Fund	Department	Date	Amount	Account	Sub	Vendor Name
00073478	40000	5000001	5/17/2024	88.50	521120		KING,ZACHARY
00073479	40000	5000001	5/17/2024	88.50	521120		LECKBAND,JAKE
00073480	40000	5000001	5/17/2024	88.50	521120		GRUNTMEIR,CARLY
00073503	40000	5000001	5/21/2024	88.50	521120		CARTER,NATHAN R
PAYROLL				<u>3,578.31</u>	511110		DIV PAYROLL - APR SUPPLEMENTAL ONLY
				54,068.46			Water Quality
Wetlands							
00073450	19401	5000002	5/17/2024	3,315.00	531170		KOCH COMMUNICATIONS LLC
PAYROLL		5000002		<u>0.00</u>	511110		DIV PAYROLL - APR SUPPLEMENTAL ONLY
				3,315.00			Wetlands
Soil Health							
00073355	19401	5000003	5/13/2024	478.25	515660		BANK OF AMERICA NA
00073355	19401	5000003	5/13/2024	69.00	522131		BANK OF AMERICA NA
00073355	19401	5000003	5/13/2024	-18.00	533220		BANK OF AMERICA NA
00073444	24500	5000003	5/17/2024	1,000.00	555170		GARFIELD CO CONSERVATION DISTRICT
00073445	24500	5000003	5/17/2024	7,965.00	555170		GARFIELD CO CONSERVATION DISTRICT
00073451	24500	5000003	5/17/2024	18,000.00	555170		KINGFISHER COUNTY CONSERVATION DISTRICT
00073453	24500	5000003	5/17/2024	12,000.00	555170		NOBLE COUNTY CONSERVATION DISTRICT
PAYROLL				<u>5,607.22</u>	511110		DIV PAYROLL - APR SUPPLEMENTAL ONLY
				45,101.47			Soil Health
Cost Share - Locally Led							
00073303	25000	5000004	4/25/2024	1,360.00	555170		JOHNSTON COUNTY CONSERVATION DISTRICT
00073302	25000	5000004	4/25/2024	3,800.00	555170		OKMULGEE COUNTY CONSERVATION DISTRICT
00073304	25000	5000004	4/25/2024	8,000.00	555170		CREEK COUNTY CONSERVATION DISTRICT
00073308	25000	5000004	4/29/2024	13,960.00	555170		GREER COUNTY CONSERVATION DISTRICT
00073318	25000	5000004	5/2/2024	7,500.00	555170		COMANCHE COUNTY CONSERVATION DISTRICT
00073319	25000	5000004	5/2/2024	7,732.65	555170		WEST CADDO CONSERVATION DISTRICT
00073320	25000	5000004	5/2/2024	9,915.23	555170		JACKSON COUNTY CONSERVATION DIST
00073321	25000	5000004	5/2/2024	5,000.00	555170		ADAIR COUNTY CONSERVATION DISTRICT NO 67
00073322	25000	5000004	5/2/2024	3,478.76	555170		OTTAWA COUNTY CONSERVATION DISTRICT
00073323	25000	5000004	5/2/2024	2,608.46	555170		LATIMER COUNTY CONSERVATION DISTRICT
00073325	25000	5000004	5/2/2024	6,789.79	555170		HUGHES COUNTY CONSERVATION DIST
00073324	25000	5000004	5/2/2024	4,000.00	555170		LATIMER COUNTY CONSERVATION DISTRICT
00073347	25000	5000004	5/7/2024	2,608.46	555170		LOGAN COUNTY CONSERVATION DISTRICT
00073363	25000	5000004	5/9/2024	13,864.74	555170		STEPHENS COUNTY CONSERVATION DISTRICT
00073364	25000	5000004	5/9/2024	4,294.02	555170		OTTAWA COUNTY CONSERVATION DISTRICT
00073391	25000	5000004	5/10/2024	715.77	555170		CHEROKEE COUNTY CONSERVATION DISTRICT
00073395	25000	5000004	5/15/2024	3,800.00	555170		WOODS COUNTY CONSERVATION DISTRICT
00073396	25000	5000004	5/15/2024	7,095.26	555170		JOHNSTON COUNTY CONSERVATION DISTRICT
00073418	25000	5000004	5/17/2024	9,492.31	555170		HARMON COUNTY CONSERVATION DISTRICT
00073419	25000	5000004	5/17/2024	7,736.87	555170		ARBUCKLE CONSERVATION DISTRICT
00073422	25000	5000004	5/17/2024	4,267.00	555170		ELLIS COUNTY CONSERVATION DISTRICT
00073421	25000	5000004	5/17/2024	2,239.22	555170		LINCOLN COUNTY CONSERVATION DISTRICT

**OKLAHOMA CONSERVATION COMMISSION
CLAIMS REGISTER BY PROGRAM
FOR THE PERIOD OF APRIL 24, 2024 THRU MAY 21, 2024**

Voucher	Fund	Department	Date	Amount	Account	Sub	Vendor Name
00073420	25000	5000004	5/17/2024	3,166.00	555170		COTTON COUNTY CONSERVATION DISTRICT
00073429	25000	5000004	5/17/2024	3,166.00	555170		COTTON COUNTY CONSERVATION DISTRICT
00073423	25000	5000004	5/17/2024	3,166.00	555170		COTTON COUNTY CONSERVATION DISTRICT
00073425	25000	5000004	5/17/2024	3,166.00	555170		COTTON COUNTY CONSERVATION DISTRICT
00073428	25000	5000004	5/17/2024	3,800.00	555170		SHAWNEE CONSERVATION DISTRICT
00073424	25000	5000004	5/17/2024	2,540.31	555170		TALIHINA CONSERVATION DISTRICT
00073426	25000	5000004	5/17/2024	6,469.20	555170		TULSA COUNTY CONSERVATION DISTRICT
00073427	25000	5000004	5/17/2024	6,000.00	555170		LEFLORE COUNTY CONSERVATION DISTRICT
00073430	25000	5000004	5/17/2024	6,375.00	555170		JEFFERSON COUNTY CONSERVATION DIST
00073498	25000	5000004	5/21/2024	5,868.73	555170		LOGAN COUNTY CONSERVATION DISTRICT
00073496	25000	5000004	5/21/2024	5,000.00	555170		ADAIR COUNTY CONSERVATION DISTRICT NO 67
00073497	25000	5000004	5/21/2024	<u>3,000.00</u>	555170		ATOKA COUNTY CONSERVATION DISTRICT

181,975.78 *Cost Share - Locally Led*

Cost Share - Prior WS III River

00073376	25000	5000006	5/9/2024	100.00	555170		ADAIR COUNTY CONSERVATION DISTRICT NO 67
00073502	25000	5000006	5/21/2024	<u>100.00</u>	555170		ADAIR COUNTY CONSERVATION DISTRICT NO 67

200.00 *Cost Share - Prior WS III River*

Office of Geographic & Tech Services

00073339	19401	6000001	5/2/2024	192.00	521120		WILLOUGHBY,SHELLIE D
00073355	19401	6000001	5/13/2024	1,092.24	522130		BANK OF AMERICA NA
00073355	19401	6000001	5/13/2024	375.76	522130	64	BANK OF AMERICA NA
00073355	24500	6000001	5/13/2024	449.00	522131	62	BANK OF AMERICA NA
PAYROLL		6000001		<u>0.00</u>	511110		DIV PAYROLL - APR SUPPLEMENTAL ONLY

2,109.00 *Office of Geographic & Tech Services*

ISD Data Processing

00073346	19401	8800010	5/7/2024	75.00	515360	11	KOCH COMMUNICATIONS LLC
00073346	19401	8800010	5/7/2024	105.00	515380	11	KOCH COMMUNICATIONS LLC
00073355	19401	8800010	5/13/2024	741.59	531130	21	BANK OF AMERICA NA
00073355	19401	8800010	5/13/2024	532.17	531130	35	BANK OF AMERICA NA
00073355	40000	8800010	5/13/2024	41.23	531130	35	BANK OF AMERICA NA
00073355	19401	8800010	5/13/2024	153.52	531130	11	BANK OF AMERICA NA
00073355	19401	8800010	5/13/2024	1,365.22	532160	11	BANK OF AMERICA NA
00073355	40000	8800010	5/13/2024	466.22	531130	51	BANK OF AMERICA NA
00073355	40000	8800010	5/13/2024	99.00	531170	51	BANK OF AMERICA NA
00073355	19401	8800010	5/13/2024	139.96	531130	14	BANK OF AMERICA NA
00073355	19401	8800010	5/13/2024	216.04	536130	61	BANK OF AMERICA NA
00073355	19401	8800010	5/13/2024	<u>38.52</u>	531130	41	BANK OF AMERICA NA

3,973.47 *ISD Data Processing*

1,602,999.69 **TOTAL CLAIMS AND PAYROLL**

**OKLAHOMA CONSERVATION COMMISSION
PURCHASE CARD TRANSACTIONS
APRIL 2024**

Cardholder	Date	Amount	Payee	Fund-Class	Department- Program	Account	Sub	Description
Administration								
Bitseedy	4/4/2024	116.05	EMBASSY SUITES OKLAHOMA	1000-19401	1000001-NP000	522131		EMBASSY SUITES Gary Crawley-Hotel Stay
Bitseedy	4/4/2024	19.99	GANNETT NEWSRPR CN	1000-19401	1000001-NP000	531170		Commision Meeting-Apr
Bitseedy	4/4/2024	367.46	PIKEPASS RECYCLING	1000-19401	1000001-NP000	522113		GANNETT NEWSRPR - The Oklahoman - April
Bitseedy	4/4/2024	116.05	EMBASSY SUITES OKLAHOMA	1000-19401	1000001-NP000	522131		Monthly Agency Pike Pass on Owned Vehicles-Mar
Bitseedy	4/17/2024	-6.05	EMBASSY SUITES OKLAHOMA	1000-19401	1000001-NP000	522131		EMBASSY SUITES - G Victor-Hotel Stay
Bitseedy	4/17/2024	-6.05	EMBASSY SUITES OKLAHOMA	1000-19401	1000001-NP000	522131		Commission Meeting-Apr
Bitseedy	4/26/2024	21.99	LEE Tulsa World	1000-19401	1000001-NP000	531170		EMBASSY SUITES OKLAHOMA - Credit for tax-G.
Bitseedy	4/26/2024	27.40	WALKER COMPANIES	1000-19401	1000001-NP000	536130		Crawley
								EMBASSY SUITES OKLAHOMA - Credit for tax -G.
								Victor
								LEE Tulsa World - Monthly Subscription-PIO-Apr24
								WALKER COMPANIES - Name Tags for Employees-

656.84 **Administration**

Watershed Operations & Maintenance Rehabilitation

Porter	4/8/2024	107.00	HAMPTON INN & SUITES M	1000-19401	2000001-NP000	522131		HAMPTON INN & SUITES 1 night McAlester
Porter	4/8/2024	107.00	HAMPTON INN & SUITES M	1000-19401	2000001-NP000	522131		G Moore GSA rate
Porter	4/8/2024	107.00	HAMPTON INN & SUITES M	1000-19401	2000001-NP000	522131		HAMPTON INN & SUITES 1 night -McAlester
Porter	4/12/2024	100.00	OKCOUNTYRECORDS.COM	1000-19401	2000001-NP000	531150		Jpelley GSA rate
								HAMPTON INN & SUITES 1 night- McAlester
								KWyche GSA rate
								OK County Records-land record print tokens

421.00 **Watershed Operations & Maintenance Rehabilitation**

District Services

0.00 **District Services**

**OKLAHOMA CONSERVATION COMMISSION
PURCHASE CARD TRANSACTIONS
APRIL 2024**

Cardholder	Date	Amount	Payee	Fund-Class	Department- Program	Account	Sub	Description
Land Management								
Moseley	4/29/2024	428.00	HOLIDAY INN EXPRESS & SU	1000-19401	4000001-B0202	522131		CP Boot Camp K. Coleman 4 nts lodging GSA rate
		428.00	Land Management					
Water Quality								
Baker	4/5/2024	15.00	4TE QUALITY WATER BY CULL	1000-40000	5000001-B0201	536140		4TE QUALITY WATER BY CULL - Water Bristow Cooler Rect (IDC)
Baker	4/9/2024	79.49	EUREKA WATER COMPANY	1000-40000	5000001-B0201	536140		EUREKA WATER COMPANY - Drinking Water for Main Office (IDC)
Baker	4/12/2024	2,090.75	ARC TRAINING SERVICES	1000-40000	5000001-B0201	515660		ARC TRAINING SERV- Annual 1st Aid-CPR Training for WQ Staff
Baker	4/18/2024	41.75	4TE QUALITY WATER BY CULL	1000-40000	5000001-B0201	536140		4TE QUALITY WATER BY CULL - Bristow Drinking Water (IDC)
Baker	4/18/2024	35.67	NICHOLS HILLS PACK AND SH	1000-40000	5000001-B0201	531110		NICHOLS HILLS PACK AND SH - (23-3) Ship Equipment
Bitseedy	4/26/2024	13.70	WALKER COMPANIES	1000-40000	5000001-B0201	536130		WALKER COMPANIES - Name Tags for Employees-WQ
Bitseedy	4/30/2024	9.00	JOURNYHSE TIBBITS	1000-40000	5000001-B0201	522110		JOURNYHSE Fee-out of state travel flight booking - J. Tibbits
Bitseedy	4/30/2024	9.00	JOURNYHSE DVORETT	1000-40000	5000001-B0201	522110		JOURNYHSE Fee-out of state travel flight booking - D. Dvoret
Leckband	4/3/2024	107.00	HOLIDAY INN ARDMORE	1000-40000	5000001-B0201	522131		HOLIDAY INN ARDMORE - Lodging for RB4.5
Leckband	4/11/2024	107.00	HOLIDAY INN EXPRESS & SU	1000-40000	5000001-B0201	522131		HOLIDAY INN EXPRESS & SU Lodging for water sampling
Leckband	4/16/2024	2.29	PHILLIPS 66 - ONCUE 134	1000-40000	5000001-B0201	537190		PHILLIPS 66 - ONCUE 134 - Purchase ICE FOR SAMPLES
Leckband	4/16/2024	6.98	PHILLIPS 66 - SEI 42019	1000-40000	5000001-B0201	537190		PHILLIPS 66 - SEI 42019 - Purchase ICE FOR SAMPELS
Leckband	4/17/2024	6.98	PHILLIPS 66 - SEI 42019	1000-40000	5000001-B0201	537190		PHILLIPS 66 - SEI 42019 - Purchase ICE FOR SAMPELS
Leckband	4/23/2024	5.55	LOVE'S #0486 INSIDE	1000-40000	5000001-B0201	537190		LOVE'S #0486 INSIDE - Purchase ICE FOR SAMPLES
Leckband	4/23/2024	2.99	LOVE'S #0486 INSIDE	1000-40000	5000001-B0201	537190		LOVE'S #0486 INSIDE - Purchase ICE FOR SAMPLES

**OKLAHOMA CONSERVATION COMMISSION
PURCHASE CARD TRANSACTIONS
APRIL 2024**

Cardholder	Date	Amount	Payee	Fund-Class	Department- Program	Account	Sub	Description
Leckband	4/24/2024	5.55	LOVE'S #0486 INSIDE	1000-40000	5000001-B0201	537190		LOVE'S #0486 INSIDE - Purchase ICE FOR SAMPLES
Miller	4/3/2024	2,415.76	IN PROJECT WET FOUNDATIO	1000-40000	5000001-B0201	536190		Project WET Guidebooks for Blue Thumb Training and Workshops
Miller	4/8/2024	214.00	HOLIDAY INN EXP & SUITES	1000-40000	5000001-B0201	522131		C.Miller-191166; 2 Nights-GSA Rate; Volunteer Bug Picking and QA
Miller	4/29/2024	111.28	HOLIDAY INN EXPRESS	1000-40000	5000001-B0201	522131		C.Miller-191166; 1 Night-GSA Rate; Volunteer bug picking and QA
Nguyen	4/10/2024	497.84	HOLIDAY INN & SUITES - S	1000-40000	5000001-B0201	522131		Purchase 4nt, Stillwater for OCLWA conf, GSA rate, Briant Nguyen
Nguyen	4/15/2024	-59.84	HOLIDAY INN & SUITES - S	1000-40000	5000001-B0201	522131		Credit - refund for stay at Stillwater on 4/9/2024
Nguyen	4/17/2024	-10.00	HOLIDAY INN & SUITES - S	1000-40000	5000001-B0201	522131		Credit Refund Briant Nguyen in Stillwater
Nguyen	4/19/2024	650.44	JT & A	1000-40000	5000001-B0201	533220		Purchase Replacement parts for EnviroScope Watershed Model
Ramming	4/2/2024	270.55	BASS PRO CATALOG U.S.	1000-40000	5000001-B0201	535180		summer waders and wading boots for RB sampling
Ramming	4/3/2024	694.88	AMZN Mktp US MS6IC0GL3	1000-40000	5000001-B0201	535180		waders, wading socks and wading boots for RB sampling
Ramming	4/3/2024	245.31	AMAZON RET 113-006035	1000-40000	5000001-B0201	535180		sampling
Ramming	4/3/2024	243.31	BASS PRO CATALOG U.S.	1000-40000	5000001-B0201	535180		waders for RB sampling
Ramming	4/4/2024	-89.07	AMZN Mktp US	1000-40000	5000001-B0201	535180		waders for RB sampling
Ramming	4/5/2024	89.07	AMZN Mktp US O32U63QN3	1000-40000	5000001-B0201	535180		credit for return of wrong size wading boots
Ramming	4/5/2024	196.48	AMZN Mktp US 7E4O24YF3	1000-40000	5000001-B0201	537190		purchase correct size wading boots for RB sampling
Ramming	4/10/2024	3.69	PHILLIPS 66 - HUTCH108	1000-40000	5000001-B0201	537190		batteries for meters and glassware for RB sampling
Ramming	4/11/2024	107.00	HAMPTON INN & SUITES WOOD	1000-40000	5000001-B0201	522131		ice for RB samples
Ramming	4/12/2024	107.00	HOMES TO SUITES BY HILTON	1000-40000	5000001-B0201	522131		1 nt in woodward at GSA rate for Jason R & Jake S for RB sampling
Ramming	4/16/2024	616.79	VSP SCIENCE INTERACTIVE	1000-40000	5000001-B0201	537170		1 nt in Stillwater at GSA rate for OCLWA meeting for Jason R
Ramming	4/18/2024	200.14	SMITH-ROOT	1000-40000	5000001-B0201	533120		replacement bug nets for RB sampling
Ramming	4/25/2024	107.00	HAMP INN + SUITES ALTUS	1000-40000	5000001-B0201	522131		diagnosis and shipping for electropole for RB
Ramming	4/29/2024	14.99	ACADEMY SPORTS #246	1000-40000	5000001-B0201	537170		1 nt in altus, ok at GSA rate for Jason R for RB sampling
Shaw	4/11/2024	124.46	HOLIDAY INN & SUITES - S	1000-40000	5000001-B0201	522131		treatment for livewell for RB fish collections
Shaw	4/11/2024	107.00	HOLIDAY INN EXPRESS	1000-40000	5000001-B0201	522131		KShawStillwater, 1nt, GSA Rate, OCLWA
Shaw	4/12/2024	-17.46	HOLIDAY INN & SUITES - S	1000-40000	5000001-B0201	522131		KShaw, HOLIDAY INN EXPRESS Poteau, 1nt, GSA Rate, bugs/QA
Swanson	4/9/2024	7.98	CONOCO - JIFFY TRIP 140	1000-40000	5000001-B0201	537190		KShaw, Stillwater, Credit for taxes, 1nt, OCLWA Conference
Swanson	4/16/2024	7.98	CONOCO - JIFFY TRIP 140	1000-40000	5000001-B0201	537190		2 Bags of Ice For Samples

**OKLAHOMA CONSERVATION COMMISSION
PURCHASE CARD TRANSACTIONS
APRIL 2024**

Cardholder	Date	Amount	Payee	Fund-Class	Department- Program	Account	Sub	Description
Tramell	4/3/2024	42.44	SOUTH CENTRAL INDUSTRIE	1000-40000	5000001-B0201	533180		Liquid handsoap for Bristow office
Bond	4/12/2024	107.00	BEST WESTERN HOTELS	1000-40000	5000001-B0202	522131		Lodging for C. Cheadle for OCLWA Conf in Stillwater; 1 nt; GSA rate
Bond	4/15/2024	214.00	BEST WESTERN HOTELS	1000-40000	5000001-B0202	522131		Lodging, R.Bond; 2 nts; GSA rate; OCLWA Conference in Stillwater
Bond	4/18/2024	15.98	AMZN Mktp US BY5E819J3	1000-40000	5000001-B0202	536190		Dot daubers for fish printing
Bond	4/25/2024	106.95	AMZN Mktp US 3D4SE2C33	1000-40000	5000001-B0202	536140		Premium Laser Print Paper for certificates
Bond	4/26/2024	22.05	Amazon.com FY1RN87W3	1000-40000	5000001-B0202	536140		i pkg of pink paper and 1 pkg of green paper
Bond	4/26/2024	10.91	AMZN Mktp US GQ73E9S53	1000-40000	5000001-B0202	536140		Colored paper
Bond	4/29/2024	32.80	STAPLES	1000-40000	5000001-B0202	536140		STAPLES - Paper name tags for trainings
Bond	4/30/2024	14.29	Amazon.com MG5ST9B93	1000-40000	5000001-B0202	536140		Colored paper
Baker	4/12/2024	478.25	ARC TRAINING SERVICES	1000-19401	5000003-B0201	515660		ARC TRAINING SERVS- Annual 1st Aid-CPR Training for SH Staff
Grzeskiewicz	4/4/2024	-18.00	TRACTOR SUPPLY #1242	1000-19401	5000003-B0201	533220		TRACTOR SUPPLY #1242 - battery core refund rainfall sim trailer
Grzeskiewicz	4/8/2024	69.00	CLARION HOTELS	1000-19401	5000003-B0201	522131		CLARION HOTELS - Meg OKC farm show hotel
		10,490.95	Water Quality					

Office of Geographic & Tech Services

Bitseedy	4/1/2024	1,092.24	HILTON HOTELS	1000-19401	6000001-NP000	522130		HILTON HOTELS - Mike Sharp 3/24-3/28-Arlington, VA
Willoughby	4/1/2024	235.00	HYATT REGENCY TULSA	1000-24500	6000001-NP000	522131	62	Lodging GIS 911 Training in Tulsa for Charles Brady
Willoughby	4/1/2024	214.00	HYATT REGENCY TULSA	1000-24500	6000001-NP000	522131	62	Lodging Shellie Willoughby for GIS 911 Training Grant Tulsa
Willoughby	4/22/2024	375.76	OMAHA DOWNTOWN EMBASSY	1000-19401	6000001-NP000	522130	64	Lodging Shellie Willoughby OGI MidAmerica GIS Sympo Omaha NE
		1,917.00	Office of Geographic & Tech Services					

ISD Data Processing

Bitseedy	4/2/2024	403.62	AT&T PAYMENT	1000-40000	8800010-B0201	531130	51	Monthly Agency Cell Phone Bill 03-13-23-WQ
Bitseedy	4/2/2024	741.59	AT&T PAYMENT	1000-19401	8800010-B0201	531130	21	Monthly Agency Cell Phone Bill 03-13-23-CP
Bond	4/3/2024	99.00	SQ SQUARE WEEBLY	1000-40000	8800010-B0201	531170	51	Annual fee for website hosting-Weebly
Tramell	4/9/2024	62.60	ATT BILL PAYMENT	1000-40000	8800010-B0201	531130	51	Monthly internet for Brooks Tramell at Cherokee

**OKLAHOMA CONSERVATION COMMISSION
PURCHASE CARD TRANSACTIONS
APRIL 2024**

Cardholder	Date	Amount	Payee	Fund-Class	Department- Program	Account	Sub	Description
Bitseedy	4/2/2024	41.23	AT&T PAYMENT	1000-40000	8800010-B0202	531130	35	Monthly Agency Cell Phone Bill 03-13-23-DS-Swine
Bitseedy	4/2/2024	38.52	AT&T PAYMENT	1000-19401	8800010-B0202	531130	41	Monthly Agency Cell Phone Bill 03-13-24 LMD
Bitseedy	4/2/2024	139.96	AT&T PAYMENT	1000-19401	8800010-B0202	531130	14	Monthly Agency Cell Phone Bill 03-13-23-OGI
Bitseedy	4/2/2024	532.17	AT&T PAYMENT	1000-19401	8800010-B0202	531130	35	Monthly Agency Cell Phone Bill 03-13-23-DS
Moseley	4/17/2024	216.04	AMAZON.COM UE7FS8OE3	1000-19401	8800010-B0202	536130	61	APC UPS Battery back-ups - OGI GIS
Bitseedy	4/2/2024	153.52	AT&T PAYMENT	1000-19401	8800010-NP000	531130	11	Monthly Agency Cell Phone Bill 03-13-24 Admin
Bitseedy	4/5/2024	<u>1,365.22</u>	STANDLEY SYSTEMS LLC	1000-19401	8800010-NP000	532160	11	STANDLEY SYSTEMS LLC - 01-01-24 to 03-31-24
		3,793.47	ISD Data Processing					
		17,707.26	Total Purchases					

OKLAHOMA CONSERVATION COMMISSION
PROGRAM REVENUE SUMMARY
APRIL 2024

DIVISION		PERIOD RECEIPTS		YEAR TO DATE REVENUE
ADMINISTRATION	10	-		105,150.23
CONSERVATION PROGRAMS*	20	-		18,068,188.23
DISTRICTS	30	43,072.18		2,556,634.63
LAND MANAGEMENT	40	176,433.00		176,433.00
WATER QUALITY	50	363,804.78		3,642,310.82
GIS	60	126,648.22		192,621.07
IT / GIS	88	-		-
TOTAL DIVISIONS		709,958.18		24,741,337.98
APPROPRIATED FUNDS		2,377,288.00		23,772,880.00
AGENCY TOTAL		3,087,246.18		48,514,217.98



State of Oklahoma
 Allotment Budget and Available Cash
 As Of May 21,2024

5/21/2024
 01:26:46 PM
 Page 1

<u>Business Unit</u>	<u>Class</u>	<u>Dept</u>	<u>Bud Ref</u>	<u>Allocations</u>	<u>Pre Encumbered</u>	<u>Encumbered</u>	<u>Current Yr Exp</u>	<u>Prior Yr Exp</u>	<u>Allotment Budget</u>	<u>Available Cash</u>
64500										
	191									566,525.96
	19102	40	22	327,918.88	.00	.00	.00	327,918.19	.69	
	19102	88	22	890.42	.00	.01	.00	890.41	.00	
	19112	40	23	718,433.76	.00	.00	355,664.09	362,769.67	.00	
	19112	50	23	332,500.00	.00	.00	321,740.76	10,759.23	.01	
	19112	88	23	15,500.00	.00	.01	15,499.99	.00	.00	
	19122	40	24	<u>705,687.94</u>	.00	<u>566,525.94</u>	<u>139,162.00</u>	<u>.00</u>	<u>.00</u>	
				2,100,931.00		566,525.96	832,066.84	702,337.50	.70	
	192									0.00
	19211	20	23	<u>2,130,486.00</u>	.00	.00	<u>744,912.98</u>	<u>1,385,517.00</u>	<u>56.02</u>	
				2,130,486.00			744,912.98	1,385,517.00	56.02	
	193									2,484,426.56
	19301	10	23	931,098.01	.00	.02	72,935.00	858,162.99	.00	
	19301	20	23	6,975,656.08	.00	.02	883,078.88	6,092,577.18	.00	
	19301	30	23	7,154,588.00	.00	.01	1,046,489.11	6,108,098.88	.00	
	19301	40	23	480,740.94	.00	.03	9,373.42	471,367.49	.00	
	19301	50	23	1,417,899.00	.00	.02	289,561.16	1,128,337.82	.00	
	19301	60	23	325,288.00	.00	.01	9,256.55	316,031.44	.00	
	19301	88	23	147,400.00	2.80	.00	21,141.83	126,255.37	.00	
	19311	10	24	131,450.99	.00	.00	131,450.99	.00	.00	
	19311	20	24	88,503.92	.00	.00	88,503.92	.00	.00	
	19311	40	24	<u>2,510,363.06</u>	<u>383,587.50</u>	<u>.00</u>	<u>25,939.41</u>	<u>.00</u>	<u>2,100,836.15</u>	
				20,162,988.00	383,590.30	.11	2,577,730.27	15,100,831.17	2,100,836.15	



State of Oklahoma
 Allotment Budget and Available Cash
 As Of May 21,2024

5/21/2024
 01:26:46 PM
 Page 2

<u>Business Unit</u>	<u>Class</u>	<u>Dept</u>	<u>Bud Ref</u>	<u>Allocations</u>	<u>Pre Encumbered</u>	<u>Encumbered</u>	<u>Current Yr Exp</u>	<u>Prior Yr Exp</u>	<u>Allotment Budget</u>	<u>Available Cash</u>
64500										9,311,868.99
	194									
	19401	10	24	1,293,209.00	45,171.00	177,918.23	947,767.32	.00	122,352.45	
	19401	20	24	8,226,797.00	.00	3,955,234.56	4,065,568.81	.00	205,993.63	
	19401	30	24	9,286,644.00	.00	1,766,139.49	7,387,546.11	.00	132,958.40	
	19401	40	24	7,105,762.00	1,864,839.29	2,216,717.35	2,575,363.07	.00	448,842.29	
	19401	50	24	2,002,899.00	.00	263,759.66	1,499,078.62	.00	240,060.72	
	19401	60	24	312,593.00	.00	33,625.88	235,569.86	.00	43,397.26	
	19401	88	24	299,550.00	.00	93,798.85	127,405.22	.00	78,345.93	
				<u>28,527,454.00</u>	<u>1,910,010.29</u>	<u>8,507,194.02</u>	<u>16,838,299.01</u>		<u>1,271,950.68</u>	
	200									203,802.39
	205									86,581.05
	20500	60	22	9,370.00	.00	1,452.29	.00	2,339.16	5,578.55	
	20500	60	23	800.00	.00	300.00	.00	.00	500.00	
	20500	60	24	800.00	.00	300.00	.00	.00	500.00	
				<u>10,970.00</u>		<u>2,052.29</u>		<u>2,339.16</u>	<u>6,578.55</u>	
	210									7.40
	215									0.40
	220									17,615.83
	22000	50	22	15,000.00	.00	1,000.00	.00	.00	14,000.00	
	22000	50	23	15,000.00	.00	415.00	.00	2,585.00	12,000.00	
	22000	50	24	15,000.00	.00	13,000.00	.00	.00	2,000.00	
				<u>45,000.00</u>		<u>14,415.00</u>		<u>2,585.00</u>	<u>28,000.00</u>	



State of Oklahoma
 Allotment Budget and Available Cash
 As Of May 21,2024

5/21/2024
 01:26:46 PM
 Page 3

<u>Business Unit</u>	<u>Class</u>	<u>Dept</u>	<u>Bud Ref</u>	<u>Allocations</u>	<u>Pre Encumbered</u>	<u>Encumbered</u>	<u>Current Yr Exp</u>	<u>Prior Yr Exp</u>	<u>Allotment Budget</u>	<u>Available Cash</u>
64500	245									604,793.74
	24500	10	22	2,000.00	.00	.00	.00	.00	2,000.00	
	24500	10	23	4,000.00	.00	.00	(3,507.12)	3,507.12	4,000.00	
	24500	20	22	135,237.00	.00	15,437.65	.00	26,250.25	93,549.10	
	24500	30	22	11,000.00	.00	.00	.00	10,561.96	438.04	
	24500	40	22	500.00	.00	.00	.00	447.83	52.17	
	24500	40	23	100.00	.00	32.24	.00	67.76	.00	
	24500	50	22	331,451.39	.00	(52.85)	37,711.13	135,185.20	158,607.91	
	24500	50	23	341,611.00	.00	30,199.56	122,581.24	188,704.16	126.04	
	24500	50	24	573,397.00	.00	288,016.82	178,325.98	.00	107,054.20	
	24500	60	23	153,822.00	.00	.00	(5,452.05)	41,645.50	117,628.55	
	24500	60	24	201,068.00	.00	72,802.00	120,340.72	.00	7,925.28	
	24500	88	22	48,000.00	.00	.00	.00	11,378.28	36,621.72	
	24500	88	23	38,000.00	.00	.00	202.50	21,977.25	15,820.25	
	24500	88	24	28,000.00	.00	21,118.75	6,881.25	.00	.00	
				1,868,186.39		427,554.17	457,083.65	439,725.31	543,823.26	
250										6,066,363.51
	25000	20	22	40,983.00	.00	.00	.00	.00	40,983.00	
	25000	20	23	40,983.00	.00	.00	3,000.00	.00	37,983.00	
	25000	30	22	840,000.00	.00	.00	.00	776,244.34	63,755.66	
	25000	30	23	788,310.00	.00	.00	(178,863.66)	759,738.21	207,435.45	
	25000	30	24	788,310.00	.00	345,652.37	368,104.44	.00	74,553.19	
	25000	50	22	3,794,659.00	.00	805,273.59	(207,063.95)	2,886,049.54	310,399.82	



State of Oklahoma
 Allotment Budget and Available Cash
 As Of May 21,2024

5/21/2024
 01:26:46 PM
 Page 4

<u>Business Unit</u>	<u>Class</u>	<u>Dept</u>	<u>Bud Ref</u>	<u>Allocations</u>	<u>Pre Encumbered</u>	<u>Encumbered</u>	<u>Current Yr Exp</u>	<u>Prior Yr Exp</u>	<u>Allotment Budget</u>	<u>Available Cash</u>
64500										
	250									6,066,363.51
	25000	50	23	5,100,000.00	.00	3,037,921.25	176,998.71	1,782,760.11	102,319.93	
	25000	50	24	5,136,200.00	.00	3,321,989.44	1,769,267.54	.00	44,943.02	
				16,529,445.00		7,510,836.65	1,931,443.08	6,204,792.20	882,373.07	
	255									0.00
	25500	10	22	138,000.00	.00	.00	.00	138,000.00	.00	
	25500	10	23	189,660.00	.00	.00	.00	189,660.00	.00	
				327,660.00				327,660.00		
	400									14,363,277.47
	40000	10	22	147,189.20	.00	10,932.20	.00	105,733.89	30,523.11	
	40000	10	23	150,015.00	.00	10,657.02	(39,852.08)	85,851.04	93,359.02	
	40000	10	24	76,200.00	.00	6,182.92	41,127.14	.00	28,889.94	
	40000	20	22	5,654,953.00	.00	86,000.53	.00	196,814.37	5,372,138.10	
	40000	20	23	21,607,092.00	.00	421,186.91	6,593.93	137,099.19	21,042,211.97	
	40000	20	24	23,951,065.00	.00	735,167.21	519,297.88	.00	22,696,599.91	
	40000	30	22	2,160,523.86	.00	51,997.05	.00	1,150,940.76	957,586.05	
	40000	30	23	2,339,664.00	.00	100,123.07	(188,963.85)	1,222,578.65	1,205,926.13	
	40000	30	24	1,440,162.00	.00	533,513.39	661,811.70	.00	244,836.91	
	40000	40	22	4,164,511.55	.00	83,450.57	.00	676,124.63	3,404,936.35	
	40000	40	23	30,240.00	.00	.01	.00	.00	30,239.99	
	40000	50	22	2,905,111.81	.00	197,370.78	207,163.95	2,191,742.21	308,834.87	
	40000	50	23	3,055,349.00	.00	432,047.95	(95,800.69)	2,296,601.39	422,500.35	
	40000	50	24	3,040,236.00	.00	943,620.77	1,753,654.68	.00	342,960.55	



State of Oklahoma
 Allotment Budget and Available Cash
 As Of May 21,2024

5/21/2024
 01:26:46 PM
 Page 5

<u>Business Unit</u>	<u>Class</u>	<u>Dept</u>	<u>Bud Ref</u>	<u>Allocations</u>	<u>Pre Encumbered</u>	<u>Encumbered</u>	<u>Current Yr Exp</u>	<u>Prior Yr Exp</u>	<u>Allotment Budget</u>	<u>Available Cash</u>
64500										
	400									14,363,277.47
	40000	60	22	363,586.90	.00	500.00	.00	180,551.37	182,535.53	
	40000	88	22	420,895.00	.00	3,955.01	10,340.68	304,043.16	102,556.15	
	40000	88	23	355,194.00	.00	37,772.01	106,400.50	141,867.97	69,153.52	
	40000	88	24	202,854.00	.00	157,393.69	40,683.69	.00	4,776.62	
				72,064,842.32		3,811,871.09	3,022,457.53	8,689,948.63	56,540,565.07	
	415									0.52
	424									0.69
	425									14,045,634.92
	42500	20	23	24,500,000.00	.00	4,624,850.31	1,360,458.75	18,511,690.94	3,000.00	
	42500	20	24	22,988,309.00	.00	14,037,005.75	7,590,844.56	.00	1,360,458.69	
				47,488,309.00		18,661,856.06	8,951,303.31	18,511,690.94	1,363,458.69	
	700									524,782.35
	70000	30	22	450,000.00	.00	9,157.00	.00	313,630.71	127,212.29	
	70000	30	23	418,000.00	.00	2,832.27	23,039.76	366,184.56	25,943.41	
	70000	30	24	502,000.00	.00	64,545.06	425,454.94	.00	12,000.00	
				1,370,000.00		76,534.33	448,494.70	679,815.27	165,155.70	
	994									(21.31)
Business Unit Totals				192,626,271.71	2,293,600.59	39,578,839.68	35,803,791.37	52,047,242.18	62,902,797.89	48,275,660.47



State of Oklahoma
Allotment Budget and Available Cash
As Of May 21,2024

5/21/2024
01:26:46 PM
Page 6

<u>Business</u>	<u>Unit</u>	<u>Class</u>	<u>Dept</u>	<u>Bud Ref</u>	<u>Allocations</u>	<u>Pre Encumbered</u>	<u>Encumbered</u>	<u>Current Yr Exp</u>	<u>Prior Yr Exp</u>	<u>Allotment Budget</u>	<u>Available Cash</u>
Grand Totals					<u>192,626,271.71</u>	<u>2,293,600.59</u>	<u>39,578,839.68</u>	<u>35,803,791.37</u>	<u>52,047,242.18</u>	<u>62,902,797.89</u>	<u>48,275,660.47</u>

OCC AGREEMENTS FOR CONSIDERATION

OCC ID	PARTY	NO	PURPOSE	AMENDMENT PURPOSE	BEGIN DATE	END DATE	AMOUNT TO OCC	AMOUNT FROM OCC	FUNDING SOURCE
a	Grady County Conservation District	OCC-784	To provide Commission financial support equal to the amount provided by the District for the construction of a new watershed shop to replace the one previously located at the Grady County Fairgrounds.	Amendment 2 - Adds funds to the agreement and extends the date.	5/3/2023	6/30/2025		\$825,000	GR
b	Jack Davis	OCC-852	For Macroinvertebrate taxonomy and enumeration services.		7/1/2024	6/30/2025		\$40,000	Federal Funds (EPA-319)
c	HBC - CPA's and Advisors	OCC-853	To perform independent audit of the Clean Water Act Section 319 program for FY23.		7/1/2024	6/30/2025		\$23,000	Federal Funds (EPA-319)
d	U.S. Fish and Wildlife Service	OCC-854	Provide funds to conservation districts to assist local prescribed burn associations to facilitate fire on private lands statewide and brush management projects in the north Canadian River project.		7/1/2024	6/30/2026	\$230,000		Federal Funds / USFWS

OCC ID	PARTY	NO	PURPOSE	AMENDMENT PURPOSE	BEGIN DATE	END DATE	AMOUNT TO OCC	AMOUNT FROM OCC	FUNDING SOURCE
e	Ellis County Conservation District	OCC-776	To provide funds to the district for a full-time Area District Coordinator and admin fee with the majority of time being dedicated to those duties. The work area for this agreement is all of Area 1. The position will be headquartered in Ellis Co CD.	Amendment 2 continues funding for FY25.	2/1/2023	6/30/2025		\$5789/mo+ben and Admin Fee	GR
f	Murray County Conservation District	OCC-775	To provide funds to the district for a full-time Area District Coordinator and admin fee with the majority of time being dedicated to those duties. The work area for this agreement is all of Area 2. The position will be headquartered in Murray Co CD	Amendment 2 continues funding for FY25.	12/1/2022	6/30/2025		\$5,909/mo + ben + admin fee	GR
g	Wagoner County Conservation District	OCC 767	To provide funds to the district for a full-time Area District Coordinator and admin fee with the majority of time being dedicated to those duties. The work area for this agreement is all of Area 3. The position will be headquartered in Wagoner Co CD	Amendment 3 continues funding for FY25.	7/1/2022	6/30/2025		\$5,789 / month + benefits + Admin Fee	GR

OCC ID	PARTY	NO	PURPOSE	AMENDMENT PURPOSE	BEGIN DATE	END DATE	AMOUNT TO OCC	AMOUNT FROM OCC	FUNDING SOURCE
h	North Caddo Conservation District	OCC-787	To provide funds for a full-time Area District Coordinator and admin fee with the majority of time dedicated to ADC duties. The work area for this agreement is all of Area 4. The position will be headquartered in North Caddo CD.	Amendment 1 continues agreement for FY25.	7/1/2023	6/30/2025		\$5789/mo+ben and Admin Fee	GR
i	LeFlore County Conservation District	OCC-786	To provide funds for a full-time Area District Coordinator with admin fee with the majority of time dedicated to ADC duties. The work area for this agreement is all of Area 5. The position will be headquartered in LeFlore CCD.	Amendment 1 Continues agreement for FY25.	7/1/2023	6/30/2025		\$5789/mo+ben and Admin Fee	GR
j	Adair County Conservation District	OCC-635	Using Adair County Conservation District staff to carry out tasks that will assist with delivery of USDA / NRCS Farm Bill programs, above and beyond normal assistance provided.	Amendment 4 continues funding for FY25	10/1/2020	6/30/2025		\$8,000	Federal Funds/NRCS

OCC ID	PARTY	NO	PURPOSE	AMENDMENT PURPOSE	BEGIN DATE	END DATE	AMOUNT TO OCC	AMOUNT FROM OCC	FUNDING SOURCE
k	Beaver County Conservation District	OCC-745	Using Beaver County Conservation District staff to carry out tasks that will assist with delivery of USDA / NRCS Farm Bill programs, above and beyond normal assistance provided.	Amendment 2 continues funding for FY25	5/3/2022	6/30/2025		\$4,000	Federal Funds (NRCS)
l	Cimarron County Conservation District	OCC-831	Using Cimarron County Conservation District staff to carry out tasks that will assist with delivery of USDA / NRCS Farm Bill programs, above and beyond normal assistance provided.	Amendment 1 continues funding for FY25.	1/1/2024	6/30/2025		\$2,000	Federal (NRCS)
m	Custer County Conservation District	OCC-636	Using Custer County Conservation District staff to carry out tasks that will assist with delivery of USDA / NRCS Farm Bill programs, above and beyond normal assistance provided.	Amendment 4 continues funding for FY25	10/1/2020	6/30/2025		\$8,000	Federal Fund/NRCS

OCC ID	PARTY	NO	PURPOSE	AMENDMENT PURPOSE	BEGIN DATE	END DATE	AMOUNT TO OCC	AMOUNT FROM OCC	FUNDING SOURCE
n	Harmon County Conservation District	OCC-639	Using Harmon County Conservation District staff to carry out tasks that will assist with delivery of USDA / NRCS Farm Bill programs, above and beyond normal assistance provided.	Amendment 4 continues funding for FY25	10/1/2020	6/30/2025		\$4,000	Federal Funds/NRCS
o	Jackson County Conservation District	OCC-640	Using Jackson County Conservation District staff to carry out tasks that will assist with delivery of USDA / NRCS Farm Bill programs, above and beyond normal assistance provided.	Amendment 4 continues funding for FY25	10/1/2020	6/30/2025		\$8,000	Federal Funds/NRCS
p	Latimer County Conservation District	OCC-832	Using Latimer/Talihina Conservation District staff to carry out tasks that will assist with delivery of USDA / NRCS Farm Bill programs, above and beyond normal assistance provided.	Amendment 1 continues funding for FY25	1/1/2024	6/30/2025		\$4,000	Federal (NRCS)

OCC ID	PARTY	NO	PURPOSE	AMENDMENT PURPOSE	BEGIN DATE	END DATE	AMOUNT TO OCC	AMOUNT FROM OCC	FUNDING SOURCE
q	Major County Conservation District	OCC-643	Using Major County Conservation District staff to carry out tasks that will assist with delivery of USDA / NRCS Farm Bill programs, above and beyond normal assistance provided.	Amendment 4 continues funding for FY25	10/1/2020	6/30/2025		\$8,000	Federal Funds/NRCS
r	McClain County Conservation District	OCC-644	Using McClain County Conservation District staff to carry out tasks that will assist with delivery of USDA / NRCS Farm Bill programs, above and beyond normal assistance provided.	Amendment 4 continues funding for FY25	10/1/2020	6/30/2025		\$4,000	Federal Funds/NRCS
s	McIntosh County Conservation District	OCC-626	Using McIntosh County Conservation District staff to carry out tasks that will assist with delivery of USDA / NRCS Farm Bill programs, above and beyond normal assistance provided.	Amendment 4 continues funding for FY25	7/1/2020	6/30/2025		\$8,000	Federal Funds - NRCS

OCC ID	PARTY	NO	PURPOSE	AMENDMENT PURPOSE	BEGIN DATE	END DATE	AMOUNT TO OCC	AMOUNT FROM OCC	FUNDING SOURCE
t	Ottawa County Conservation District	OCC - 628	Using Ottawa County Conservation District staff to carry out tasks that will assist with delivery of USDA / NRCS Farm Bill programs, above and beyond normal assistance provided.	Amendment 4 continues funding for FY25	7/1/2020	6/30/2025		\$4,000	Federal Funds - NRCS
u	Payne County Conservation District	OCC-645	Using Payne County Conservation District staff to carry out tasks that will assist with delivery of USDA / NRCS Farm Bill programs, above and beyond normal assistance provided.	Amendment 4 continues funding for FY25	10/1/2020	6/30/2025		\$8,000	Federal Funds/NRCS
v	Seminole County Conservation District	OCC-646	Using Seminole County Conservation District staff to carry out tasks that will assist with delivery of USDA / NRCS Farm Bill programs, above and beyond normal assistance provided.	Amendment 4 continues funding for FY25	10/1/2020	6/30/2025		\$4,000	Federal Funds/NRCS

OCC ID	PARTY	NO	PURPOSE	AMENDMENT PURPOSE	BEGIN DATE	END DATE	AMOUNT TO OCC	AMOUNT FROM OCC	FUNDING SOURCE
w	Stephens County Conservation District	OCC-647	Using Stephens County Conservation District staff to carry out tasks that will assist with delivery of USDA / NRCS Farm Bill programs, above and beyond normal assistance provided.	Amendment 4 continues funding for FY25	10/1/2020	6/30/2025		\$8,000	Federal Funds/NRCS
x	Washita County Conservation District	OCC-648	Using Washita County Conservation District staff to carry out tasks that will assist with delivery of USDA / NRCS Farm Bill programs, above and beyond normal assistance provided.	Amendment 4 continues funding for FY25	10/1/2020	6/30/2025		\$8,000	Federal Funds/NRCS
y	OMES Real Estate and Leasing Services	OCC-744	Lease of office space for OCC staff in the Agriculture Building.	Amendment 3 continues agreement for FY25.	7/1/2022	6/30/2025		\$45,305.40	GR
z	Kiowa County Conservation District	OCC-752	Provide funds for a full-time watershed aide, with the majority of time dedicated to O&M program duties. The work area for this agreement is all of Kiowa and Wasita County CD. Headquartered in Kiowa Co.	Amendment 2 continues funding for FY25	7/1/2022	6/30/2025		\$29.89/hr + benefits	GR

OCC ID	PARTY	NO	PURPOSE	AMENDMENT PURPOSE	BEGIN DATE	END DATE	AMOUNT TO OCC	AMOUNT FROM OCC	FUNDING SOURCE
aa	East Canadian County Conservation District	OCC-748	Provide funds for a full-time watershed aide, with the majority of time dedicated to O&M program duties. The work area for this agreement is all of CNCR, E. Canadian, Kingfisher, Logan and Oklahoma Co CDs. Headquartered in East Canadian Co CD.	Amendment 2 continues funding for FY25.	7/1/2022	6/30/2025		\$24.01/hr + benefits	GR
bb	Grady County Conservation District	OCC-750	Provide funds for a full-time watershed aide, with the majority of time dedicated to O&M program duties for Grady County CD. The work area for this agreement is all of Grady County CD.	Amendment 2 continues funding for FY25.	7/1/2022	6/30/2025		\$25.69/hr + benefits	GR
cc	Garvin Conservation District	OCC-749	Provide funds for a full-time watershed aide, with the majority of time dedicated to O&M program duties. The work area for this agreement is all of Garvin County. Watershed Aide will be headquartered in Garvin CD.	Amendment 2 continues funding for FY25.	7/1/2022	6/30/2025		\$20.57/hr + benefits	GR

OCC ID	PARTY	NO	PURPOSE	AMENDMENT PURPOSE	BEGIN DATE	END DATE	AMOUNT TO OCC	AMOUNT FROM OCC	FUNDING SOURCE
dd	Murray County Conservation District	OCC-754	Provide funds for a full-time watershed aide, with the majority of time dedicated to O&M program duties for Murray Co and Johnston Co CD. The work area for this agreement is all of Murray Co and Johnston Co CD. Headquartered in Murray Co.	Amendment 2 continues funding for FY25.	7/1/2022	6/30/2025		\$26.80/hr + benefits	GR
ee	McClain County Conservation District	OCC-753	Provide funds for a full-time watershed aide, with the majority of time dedicated to O&M program duties. The work area for this agreement is all of McClain County. Watershed Aide will be headquartered in McClain Co CD.	Amendment 2 continues funding for FY25.	7/1/2022	6/30/2025		\$24.01/hr + benefits	GR
ff	Arbuckle Conservation District	OCC-747	Provide funds for a full-time watershed aide, with the majority of time dedicated to O&M program duties. The work area for this agreement is all of Arbuckle and Love CD. The Watershed Aide will be headquartered in Arbuckle CD.	Amendment 2 continues funding for FY25.	7/1/2022	6/30/2025		\$22.97/hr + benefits	GR

OCC ID	PARTY	NO	PURPOSE	AMENDMENT PURPOSE	BEGIN DATE	END DATE	AMOUNT TO OCC	AMOUNT FROM OCC	FUNDING SOURCE
gg	Pontotoc County Conservation District	OCC-757	Provide funds for a full-time employee (FTE) to include salary plus benefits. The majority of this employee's time shall be dedicated to O&M program duties. The work area for this agreement is all of Pontotoc Co.	Amendment 2 continues funding for FY25.	7/1/2022	6/30/2025		\$20.57/hr + benefits	GR
hh	Hughes County Conservation District	OCC-751	Provide funds for a full-time watershed aide, with the majority of time dedicated to O&M program duties. The work area for this agreement is all of Hughes and Seminole County CD. Headquartered in Hughes Co CD.	Amendment 2 continues funding for FY25.	7/1/2022	6/30/2025		\$20.57/hr + benefits	GR
ii	Okfuskee County Conservation District	OCC-756	Funds for a full-time watershed aide, with the majority of time dedicated to O&M program duties. The work area for this agreement is all of Okfuskee, Wagoner, Muskogee and Okfuskee Co CDs. Headquartered in Okfuskee Co.	Amendment 2 continues funding for FY25.	7/1/2022	6/30/2025		\$25.63/hr + benefits	GR

OCC ID	PARTY	NO	PURPOSE	AMENDMENT PURPOSE	BEGIN DATE	END DATE	AMOUNT TO OCC	AMOUNT FROM OCC	FUNDING SOURCE
jj	Noble County Conservation District	OCC-755	Funds for a FT watershed aide, with the majority of time dedicated to O&M program duties. The work area for this agreement is all of Noble, Payne, Pawnee and Garfield Counties. Headquartered in Noble County CD office.	Amendment 2 continues funding for FY25.	7/1/2022	6/30/2025		\$24.01/hr + benefits	GR
kk	Cleveland County Conservation District	OCC-724	To provide funds for a full-time Area Conservation Planner and admin fee with the majority of time dedicated to State Cost Share planning. The work area for the agreement is all of Area 2. The position will be headquartered in Cleveand County CD.	Amendment 1 continues funding for FY25	7/1/2023	6/30/2025		\$4,034.36+benefits / admin fee	GR/Fed Funds
ll	Haskell County Conservation District	OCC-725	To provide funds for a full-time Area Conservation Planner and admin fee with the majority of time dedicated to State Cost Share planning. The work area for the agreement is all of Area 5. The position will be headquartered in Haskell County CD.	Amendment 1 continues funding for FY25	7/1/2023	6/30/2025		\$4,034.36+benefits / admin fee	GR/Fed Funds

OCC ID	PARTY	NO	PURPOSE	AMENDMENT PURPOSE	BEGIN DATE	END DATE	AMOUNT TO OCC	AMOUNT FROM OCC	FUNDING SOURCE
mm	Rogers County Conservation District	OCC-726	To provide funds for a full-time Area Conservation Planner and admin fee with the majority of time dedicated to State Cost Share planning. The work area for the agreement is all of Area 3. The position will be headquartered in Rogers County CD.	Amendment 1 continues funding for FY25	7/1/2023	6/30/2025		\$4,034.36+benefits / Admin Fee	GR/Fed Funds
nn	Ellis County Conservation District	OCC-727	To provide funds for a full-time Area Conservation Planner and admin fee with the majority of time dedicated to State Cost Share planning. The work area for the agreement is all of Area 1. The position will be headquartered in Ellis County CD.	Amendment 1 continues funding for FY25	7/1/2023	6/30/2025		\$4,034.36+benefits/admin fee	GR/Federal Funds
oo	LeFlore County Conservation District	OCC-728	To provide funds for a full-time Nutrient Management Planner and admin fee to develop NMP's for Eastern Oklahoma. The work area is the eastern portion of the state, from Kansas to Texas. The position will be headquartered in LeFlore County CD.	Amendment 1 continues funding for FY25	7/1/2023	6/30/2025		\$4,034.36 + benefits/Admin Fee	GR

OCC ID	PARTY	NO	PURPOSE	AMENDMENT PURPOSE	BEGIN DATE	END DATE	AMOUNT TO OCC	AMOUNT FROM OCC	FUNDING SOURCE
pp	Muskogee County Conservation District	OCC-789	To become the host district for Nutrient Management Plan development fees and paperwork. Funds collected will be utilized to offset the cost of the program. The district will receive \$25/plan for each plan completed.	Amendment 1 continues agreement for FY25	6/5/2023	6/30/2025	\$0.00	\$0.00	Poultry Producer Funds
qq	Central North Canadian River CD	OCC-826	To provide funds for a full-time Cedar Eradication technician and admin fee. The primary work area for the agreement is the southern Canton Lake Watershed area. The position will be headquartered in CNCR CD.	Amendment 1 continues funding for FY25.	11/1/2023	6/30/2025		\$3,558.61/month + benefits & admin fee	GR
rr	Dewey County Conservation District	OCC-827	To provide funds for a full-time Cedar Eradication technician and admin fee. The primary work area for the agreement is the northern Canton Lake Watershed area. The position will be headquartered in Dewey County CD.	Amendment 1 continues funding for FY25	11/1/2023	6/30/2025		\$3,558.61/month + benefits & admin fee	GR

OCC ID	PARTY	NO	PURPOSE	AMENDMENT PURPOSE	BEGIN DATE	END DATE	AMOUNT TO OCC	AMOUNT FROM OCC	FUNDING SOURCE
ss	Woodward County Conservation District	OCC-828	To provide funds for a full-time Cedar Eradication technician and admin fee. The primary work area for the agreement is the northern Canton Lake Watershed area. The position will be headquartered in Woodward County CD.	Amendment 1 continues funding for FY25	11/1/2023	6/30/2025		\$3,558.61/month +benefits & admin fee	GR
tt	Agriculture, Food and Forestry, Dept of	OCC-1	Laboratory services	Amendment 17 continues funding for FY25	7/1/2006	6/30/2025		\$500,000.00 not to exceed	EPA/GR
uu	Creek County CD	OCC-17	To provide office space for the Commission's water quality division, lease management and payment of related rental fees; OCC agrees to pay for expenses incurred for storage, phones, DSL service.	Amendment 20 continues funding for FY25	7/1/2003	6/30/2025		\$14,400	EPA319/GR
vv	North Caddo CD	OCC-51	To provide office space, internet, phone for a Water Quality Staff.	Amendment 16 continues funding for FY25	5/6/2002	6/30/2025		\$4,800.00 / yr	EPA/GR
ww	Adair County CD	OCC-151	To provide clerical support for the CREP	Amendment 17 continues funding for Fiscal Year 25.	7/1/2008	6/30/2025		\$1,200.00	EPA319/250 Fund

OCC ID	PARTY	NO	PURPOSE	AMENDMENT PURPOSE	BEGIN DATE	END DATE	AMOUNT TO OCC	AMOUNT FROM OCC	FUNDING SOURCE
xx	Grand River Dam Authority	OCC-653	To partner with GRDA to replace poorly functioning septic systems near Grand Lake with designs more appropriate for near lake, potentially flooded areas.	Amendment 3 extends time for more admin assistance with OWRB Septic Funds.	9/2/2020	6/30/2025		\$50,000	Federal / EPA 319 Funds
yy	Grand River Dam Authority	OCC-663	To provide 1/2 time funding for a GRDA staff position to coordinate the Poultry Partners Project; specifically to facilitate meetings among poultry growers, neighbors and technical experts to design solutions to problems.	Amendment 4 continues agreement for Fiscal Year 25	2/1/2021	6/30/2025		\$42,500	GR
zz	Connor's State College	OCC - 742	To provide student workers to subsample benthic macro-invertebrate samples in preparation for identification by a taxonomist.	Amendment 2 continues funding for Fiscal Year 25	5/1/2022	6/30/2025		\$12,000	Gen. Revenue / Federal EPA 319
aaa	Central North Canadian River Conservation District	OCC-743	To provide office space for water quality monitoring personnel.	Amendment 2 continues funding for FY25.	5/15/2022	6/30/2025		\$2,400	Federal Funds (EPA-319)

OCC ID	PARTY	NO	PURPOSE	AMENDMENT PURPOSE	BEGIN DATE	END DATE	AMOUNT TO OCC	AMOUNT FROM OCC	FUNDING SOURCE
bbb	Grand River Dam Authority	OCC - 764	To support long-term (30 year) riparian easement agreements in the Illinois River Watershed that protects water resources.	Amendment 2 - no cost time extension	7/1/2022	6/30/2025		\$550,000	Federal - EPA 319
ccc	Office of the Secretary of Energy and Environment	OCC-804	to fund the EPA Fiscal Year 23/24 Oklahoma 319 grant to provide support and funding toward implementation of Oklahoma's Comprehensive Nonpoint Source Management Program through assesement, planning, education and implementation.	Amendment 1 releases second partial award of of funds	7/1/2023	12/31/2026	\$2,588,773		Federal Funds
ddd	Oklahoma Water Resources Board	OCC-818	to use funds from the Principal Forgiveness Loan program to work with Grand River Dam Authority, Oklahoma Department of Environmental Quality, Oklahoma Onsite Wastewater Association and Conservation Districts to replace failing septic systems statewide.	Amendment 1 - No cost time extension	9/7/2023	6/30/2024	\$300,000		EPA Clean Water SRF

OCC ID	PARTY	NO	PURPOSE	AMENDMENT PURPOSE	BEGIN DATE	END DATE	AMOUNT TO OCC	AMOUNT FROM OCC	FUNDING SOURCE
eee	Oklahoma State University College of Plant and Soil Sciences	OCC-679	To study the impacts of soil health practices on soil properties in support of the General Mills Project.	Amendment 3 - No cost time extension	5/1/2021	12/31/2024		\$45,000 / yr	General Mills
fff	General Mills	OCC-805	To develop, train and educate others about soil health practices in the relevant grain sourcing areas that cover much of western Oklahoma. Soil health data will be collected from farmers' fields who are actively working within the General Mills project ar	Amendment 1 adds funds to the agreement and updates project workplans for FY25.	7/1/2023	6/30/2025	\$490,942	\$86,847	General Mills and GR
ggg	Blaine County Conservation District	OCC-809	To cooperate on the General Mills Soil Health Project through support of soil health mentoring for producers, cover crop implementation and general assistance on outreach for the program.	Amendment 1 contineus funding for FY25	9/1/2023	6/30/2025		\$21,000	Fund 245 - General Mills
hhh	Grant County Conservation District	OCC-811	To cooperate on the General Mills Soil Health Project through support of soil health mentoring for producers, cover crop implementation and general assistance on outreach for the program.	Amendment 1 continues funding for FY25	9/7/2023	6/30/2025		\$21,000	Fund 245 - General Mills

OCC ID	PARTY	NO	PURPOSE	AMENDMENT PURPOSE	BEGIN DATE	END DATE	AMOUNT TO OCC	AMOUNT FROM OCC	FUNDING SOURCE
iii	Kay County Conservation District	OCC-812	To cooperate on the General Mills Soil Health Project through support of soil health mentoring for producers, cover crop implementation and general assistance on outreach for the program.	Amendment 1 continues funding for FY25	9/1/2023	6/30/2025		\$21,000	Fund 245 - General Mills
jjj	Kingfisher County Conservation District	OCC-813	To cooperate on the General Mills Soil Health Project through support of soil health mentoring for producers, cover crop implementation and general assistance on outreach for the program.	Amendment 1 continues funding for FY25	9/1/2023	6/30/2025		\$21,000	Fund 245 - General Mills
kkk	Noble County Conservation District	OCC-814	To cooperate on the General Mills Soil Health Project through support of soil health mentoring for producers, cover crop implementation and general assistance on outreach for the program.	Amendment 1 continues funding for FY25	9/1/2023	6/30/2025		\$21,000	Fund 245 - General Mills
lll	Marshall County Conservation District	OCC-823	To provide funding to the district for providing office space, internet access, printing and project support for a Soil Health Specialist.	Amendment 1 continues funding for FY25.	10/1/2023	6/30/2025		\$2,400	GR

OCC ID	PARTY	NO	PURPOSE	AMENDMENT PURPOSE	BEGIN DATE	END DATE	AMOUNT TO OCC	AMOUNT FROM OCC	FUNDING SOURCE
mm m	Upper Washita Conservation District	OCC-824	To provide funding to the district for providing office space, internet access, printing and project support for a Soil Health Specialist.	Amendment 1 continues funding for FY25	10/1/2023	6/30/2025		\$2,400	GR
nnn	Oklahoma State University	OCC-836	To contract for soil analytical services with the OSU Soils Research Lab (SRS) in support of the Soil Health Program.	Amendment 1 continues funding for FY25	2/1/2024	6/30/2025		\$10,000	GR
ooo	McClain County Conservation District	OCC-699	To provide funding for support of the WA position to perform O&M on watershed dams. Funds can only be used for Commission approved expenses such as vehicle, skid steer, side by side and trailer repairs not charged to Comdata card and hand tools.	Amendment 2 - Adds Funds to the agreement	7/1/2021	until funds are expended		\$30,000	GR

OCC ID	PARTY	NO	PURPOSE	AMENDMENT PURPOSE	BEGIN DATE	END DATE	AMOUNT TO OCC	AMOUNT FROM OCC	FUNDING SOURCE
ppp	Oklahoma Office of Homeland Security	OCC-772	For continued support of the OK Maps Project in the Central OK Urban Area Security Initiative using GIS data to enhance the OK Spatial Data Infrastructure. This project is a key component in the ongoing effort to improve law enforcement information.	Amendment 1 - Adds funds to the agreement.	9/1/2022	8/31/2024	\$55,750		OK Office of Homeland Security

Recommendation for Appointment of Conservation District Director

District	First Name	Last Name	Succeeds	Term Expires	Number of Meetings	Position Number
Adair County	Marty	Hern		6/30/2026	21/23	A
Bryan	Cole	Craige		6/30/2026	15/19	A
Comanche County	Cindy	Zelbst		6/30/2026	16/21	A
Craig County	Damon	Bowlin	Charles Bowlin	6/30/2024	---	E2
Kay County	Joe	Caughlin		6/30/2026	19/22	A
McClain County	Everett	Wollenberg		6/20/2026	22/24	A
Tulsa County	Tom	Tolbert		6/30/2026	13/22*	A

*Did not meet 75% meeting attendance requirement



Tulsa County Conservation District
6660 S. Sheridan Road, Suite 120, Tulsa, Oklahoma 74133
918-877-9566 Fax: 1-855-421-7632 E-Mail: Tulsaccd@conservation.ok.gov

May 14, 2024

Oklahoma Conservation Commission
2800 N. Lincoln Blvd., Suite 160
Oklahoma City, OK 73105-4210

RE: Recommendation for Appointment

Dear Commission:

The Tulsa County Conservation District wishes to submit Tom Tolbert for consideration for reappointment as a Conservation District Director.

The board would like to recommend Tom Tolbert for reappointment to his current position. Tom has served on the Tulsa County Conservation District board since July 1, 2016, and has been a great asset to the district and a valued board member.

During his current 2-year term, Tom has demonstrated his dedication by attending thirteen of twenty-four regularly scheduled board meetings and ten of ten special meetings. Despite the challenges of disagreements within the board and inter-office conflicts, Tom has consistently upheld the highest standards of fairness and professionalism.

Although we had a three-member board for a short period, we had difficulty maintaining a quorum with all five members from July 2022 to June 2023. Tom's impact on the Tulsa County Conservation District over the past two years has been significant. His leadership has led to the successful organization of two Resource Management Conferences and the implementation of innovative urban conservation programs in Broken Arrow, underscoring his effectiveness and commitment to the district's mission.

All current staff, colleagues, and volunteers view Tom's experience and participation in district activities as exceptional. For that reason, we would like to recommend him for reappointment to the district board for another two-year term.

If there are any questions or comments, you may call district office at (918) 877-9559.

Sincerely,

Gabriel Parker
District Manager

Tom Tolbert
Chairman

Julie Monnot
Vice Chairwoman

Galea Albano
Member

Chrissy Parker
Member

Janna Colaizzi
Member

May, 28th 2024

Oklahoma Conservation Commission
2800 N. Lincoln Blvd., Suite 160
Oklahoma City, OK 73105-4210

RE: Recommendation for Appointment

Dear Oklahoma Conservation Commission,

I as vice chair, highly recommend Tom Tolbert for reappointment as the Tulsa County Conservation District Director.

Tom has demonstrated exemplary leadership skills and dedication to his position. If reappointed I know Tom will continue to push the Tulsa County Conservation District to achieve its mission and vision for future conservation goals.

Tom brings professionalism, knowledge and partnerships to new levels with his past dedication and future desire to continue holding his position. Tom is a wonderful and fair person who it is and honor to serve with.

Please accept this letter of recommendation as my full support for Tom Tolbert being reappointed to the Chair of the Tulsa County Conservation Board.



Julianna Monnot

Stormwater Project Manager

City of Sand Springs

jmonno@sandspringsok.org

Number: 918-246-2589

Extension: 2589

CERTIFICATION OF CANDIDATES IN CONSERVATION DISTRICTS WHERE ONLY ONE ELIGIBLE PERSON FILED A NOTIFICATION AND DECLARATION OF CANDIDACY FORM FOR POSITION 2

District	First Name	Last Name	Succeeds	Term Expires	Position Number
Adair County	Kenneth	Snodgrass		6/30/2027	E2
Alfalfa County	Hunter	Jordan		6/30/2027	E2
Arbuckle	Eric	Chapman		6/30/2027	E2
Atoka County	Bradley	Phillips		6/30/2027	E2
Beaver County	Johnnie	Boyd	Tom Jones	6/30/2027	E2
Blaine County	Glenn	Smoot		6/30/2027	E2
Bryan	Jeff	Penz		6/30/2027	E2
Caney Valley	Bill	Gallery		6/30/2027	E2
Central North Canadian River	Aaron	Base		6/30/2027	E2
Checotah	Bryan	Davis		6/30/2027	E2
Cherokee County	Sally	Roberts		6/30/2027	E2
Cimarron County	Adam	Caddell		6/30/2027	E2
Cleveland County	Mick	Haynes		6/30/2027	E2
Coal County	Cody	Newberry		6/30/2027	E2
Comanche County	Callan	Ammons	Dodge Pool	6/30/2027	E2
Cotton County	Parker	Brown		6/30/2027	E2
Craig County	Damon	Bowlin		6/30/2027	E2
Custer County	Bryan	Hunter		6/30/2027	E2
Deer Creek	Ed	Crall		6/30/2027	E2
Dewey County	Charles	Hurt		6/30/2027	E2
East Canadian County	Steve	Ramsey		6/30/2027	E2
Ellis County	Jeff	Hiner		6/30/2027	E2
Garfield County	Grant	Mason		6/30/2027	E2
Garvin	Mike	Foster		6/30/2027	E2
Grady County	Calvin	Overton		6/30/2027	E2
Grant County	Kelly	Hohmann		6/30/2027	E2
Greer County	Scotty	Webb		6/30/2027	E2
Harmon County	Rick	Skorepa		6/30/2027	E2
Harper County	Marc	Harland		6/30/2027	E2
Haskell County	Garry	Bishop		6/30/2027	E2
Hughes County	Leon	Barrett		6/30/2027	E2
Jackson County	Jarod	Abernathy		6/30/2027	E2
Jefferson County	Clay	Forst		6/30/2027	E2

District	First Name	Last Name	Succeeds	Term Expires	Position Number
Kay County	Brent	Ballagh	Curtis Vap	6/30/2027	E2
Kiamichi	Doyle	King	John McQuaig	6/30/2027	E2
Kingfisher County	Tim	Taggart		6/30/2027	E2
Kiowa County	Kevin	Hart	Justin Krieger	6/30/2027	E2
Konawa	James	Tooley	Jerry Sullins	6/30/2027	E2
Latimer County	Donna	McGee		6/30/2027	E2
LeFlore County	John	Hambrick		6/30/2027	E2
Lincoln County	Greg	Scott		6/30/2027	E2
Little River	Brent	Smith	Don Scott	6/30/2027	E2
Love County	Brian	Lander		6/30/2027	E2
Major County	Jessica	Wilcox		6/30/2027	E2
McClain County	Jovonna	White		6/30/2027	E2
McIntosh County	Donald	Parker		6/30/2027	E2
Murray County	Bob	Dulaney		6/30/2027	E2
Muskogee County	Mark	Calavan		6/30/2027	E2
Noble County	Justin	Dvorak		6/30/2027	E2
North Caddo	Lonnie	Heldermon		6/30/2027	E2
North Fork of Red River	Mark	DeLeon		6/30/2027	E2
Nowata County	Jack	Thomas		6/30/2027	E2
Okfuskee County	Kimberly	Shandy		6/30/2027	E2
Okmulgee County	Jason	Cagle		6/30/2027	E2
Osage County	Sarah	Vap		6/30/2027	E2
Ottawa County	Dustin	Jarvis		6/30/2027	E2
Payne County	Robert	Priess		6/30/2027	E2
Pittsburg County	Phillip	Scott		6/30/2027	E2
Pontotoc County	Bill	Clark, Jr.		6/30/2027	E2
Rogers County	Joe	Parker		6/30/2027	E2
Seminole County	Jared	Grissom		6/30/2027	E2
Sequoyah County	Sheila	Smith		6/30/2027	E2
South Caddo	Gloria	Stearns		6/30/2027	E2
Texas County	Ethan	Fischer	Robert Lee Jr	6/30/2027	E2
Tillman County	Terry	Wyatt		6/30/2027	E2
Tulsa County	Chrissy	Parker		6/30/2027	E2
Upper Washita	Ethan	Smith	Deanna LeGrand	6/30/2027	E2
Washita County	Joe Don	Patterson		6/30/2027	E2
West Caddo	Stephen	Morales		6/30/2027	E2
Woods County	Brodie	Bush		6/30/2027	E2
Exhibit #4		Page 2 of 3			6/3/2024

District	First Name	Last Name	Succeeds	Term Expires	Position Number
Woodward County	David	Story		6/30/2027	E2

CERTIFICATION OF VACANT POSITIONS IN CONSERVATION DISTRICTS WHERE NO ELIGIBLE PERSON FILED A NOTIFICATION AND DECLARATION OF CANDIDACY FORM FOR POSITION 2

DISTRICT	PREVIOUS INCUMBENT	TERM EXPIRES
DELAWARE COUNTY	RONALD CATE	June 30, 2027
JOHNSTON COUNTY	DIANE NIBLETT	June 30, 2027
MARSHALL COUNTY	FLOYD HOOK	June 30, 2027
PAWNEE COUNTY	JUNIOR BRYANT	June 30, 2027
PUSHMATAHA COUNTY	RYAN WITT	June 30, 2027
STEPHENS COUNTY	MAX GALLAWAY	June 30, 2027

**AUTHORIZATION FOR THE EXECUTIVE DIRECTOR TO DECLARE CANDIDATES
RECEIVING THE HIGHEST NUMBER OF VOTES DURING THE FOLLOWING
ELECTIONS ON JUNE 4, 2024 AS ELECTED TO POSITION #2**

CREEK COUNTY CONSERVATION DISTRICT

Candidates:

J.E. Graves of Depew, Oklahoma
Excell LaFayette of Bristow, Oklahoma

Polling Places:

Trinity Baptist Church, 520 West 4th Ave, Bristow, OK 74010
Collins Building, 317 East Lee Ave, Sapulpa, OK
Drumright Church of Nazarene, 320 South Pennsylvania Ave, Drumright, OK

Election Committee Chair

Charlene Wenker

MAYES COUNTY CONSERVATION DISTRICT

Candidates:

Charles Coblenz of Chouteau, Oklahoma
Carrie Troyer of Adair, Oklahoma

Polling Places:

First Free Will Baptist Church, 106 S Ora, Pryor OK 74364
City Hall, 111 S Lewis, Chouteau OK 74337

Election Committee Chair:

Jimmy Trammel

SHAWNEE CONSERVATION DISTRICT

Candidates:

Lucas Cannon of Shawnee, Oklahoma
Robert Freeman of Shawnee, Oklahoma

Polling Places:

The Former Shawnee Conservation District Office, 127 Park Ave, Shawnee OK

Election Committee Chair:

Kelly Murphree

TALIHINA CONSERVATION DISTRICT

Candidates:

Ellery Medders of Talihina, Oklahoma
A.B. McReynolds of Smithville, Oklahoma

Polling Places:

Kiamichi Technology Center, 13739 SE 202nd Rd, Talihina OK

Election Committee Chair:

Charles Watkins

WAGONER COUNTY CONSERVATION DISTRICT

Candidates:

Richard Bryan of Wagoner, Oklahoma
Ben Harmon of Coweta, Oklahoma

Polling Places:

Assembly of God – Outreach Center, 29707 East Highway 51, Coweta OK 74429
Porter Civic Center, 529 South Main Street, Porter OK 74454
First Baptist Church, 401 NE 2nd St, Wagoner OK 74467

Election Committee Chair:

Rachel Oliver

OUT OF STATE TRAVEL REQUESTS

OCC ID	DATES	SPONSOR	NAME OF MEETING	LOCATION	ATTENDANCE	EST COST	FUNDING SOURCE
a	August 8 - 14, 2024	National Association of Conservation Districts	Summer Meeting	Boston, MA	Knauf Owen	\$1,489.00	GR
b	June 11-13, 2024	Environmental Protection Agency	EPA Region 6 Non-Point Source Workshop	Dallas, TX	Phillips, Kloxin, Tramell, Dvoretz, Dantzler-Kyer	\$2,417.50	Federal Funds (EPA 319)

Dr. Christine Jones

Our Soil is a Living System

Friday May 24th

Attendee Admission - \$75

Event Location: Weatherford Performing Arts Center 1520 N Washington Ave,
Weatherford, OK 73096 @ 9:00am- 6:00 pm

Come join us to learn how to build soil health from one of the best speakers in soil health
and soil biology industry!

Pay at the door or scan here to sign-up online!



Saturday May 25th

Free Admission- Field Walk with Brett Peshek

Observing pasture overseeded for diversity, mixed cover crops for soil health and grazing.

Location: Fusjon Ag 208 N 3rd St Mountain View, OK 73062 @ 9:00am – Noon

For questions about this event, call Brett Peshek at 402-705-9916

We are thankful for our Event Sponsors to help make this happen!



Conservation Commission FY25 Budget Appropriation Summary

Appropriations Summary FY'25

5-27-24

	GA Bill FY'24	GA Bill FY'25	Change from Original
Department of Agriculture	\$ 51,714,202	\$ 73,474,591	42.08%
OSUVMA	\$ 14,277,000	\$ 39,272,000	175.07%
Department of Commerce	\$ 36,377,973	\$ 48,951,366	34.56%
REAP	\$ 30,000,000	\$ 30,000,000	0.00%
Department of Tourism and Recreation	\$ 24,130,726	\$ 26,436,011	9.55%
Historical Society	\$ 37,997,230	\$ 17,281,058	-54.52%
Oklahoma Corporation Commission	\$ 18,829,255	\$ 20,809,746	10.52%
Conservation Commission	\$ 28,527,454	\$ 30,995,469	8.65%
Department of Environmental Quality	\$ 20,853,643	\$ 38,204,715	83.20%
Oklahoma Water Resources Board	\$ 28,445,323	\$ 23,914,075	-15.93%
Department of Labor	\$ 3,578,213	\$ 3,578,213	0.00%
Department of Mines	\$ 844,933	\$ 1,148,683	35.95%
J.M. Davis Memorial Commission	\$ 475,000	\$ 500,000	5.26%
TOTAL NRR	\$ 296,050,952	\$ 354,565,927	19.77%

Subcommittee	Agency Request	House Position	Senate Position
Natural Resources			
OK Conservation Comm'n			
FY-2024 Appropriation	\$28,527,454	\$28,527,454	\$28,527,454
Agency Staff - salary adjustments	\$417,808	\$417,808	\$417,808
Cedar Eradication Program - expansion	\$2,000,000	\$0	\$0
Data Resources - enhanced aerial photography	\$750,000	\$1,500,000	\$1,500,000
Debt Service Annual Adjustment	\$0	(\$2,202,793)	(\$2,202,793)
District Managers - 2 FTE and salary adjustments	\$778,000	\$778,000	\$778,000
One-time removals - log jam, Terry Peach, dams	\$0	(\$250,000)	(\$250,000)
Road Paving Projects	\$0	\$1,125,000	\$1,125,000
Terry Peach Expansion - Equipment	\$0	\$700,000	\$700,000
Terry Peach Expansion - Recurring	\$0	\$300,000	\$300,000
WETLANDS - 1 FTE and equipment	\$100,000	\$100,000	\$100,000
FY-2025 Appropriation	\$32,573,262	\$30,995,469	\$30,995,469



GENERAL COUNSEL MAY 2024 SUMMARY

Meetings Attended:

- ◆ **May 1** Principle Staff – TEAMS
- ◆ **May 1** OWRB Dam Safety – Stillwater, OK
- ◆ **May 3** Watershed Data Tool Presentation - TEAMS
- ◆ **May 6** Commission Meeting – OKC, OK
- ◆ **May 9** Presentation to Title Attorneys on Watershed Dams – Tulsa, OK
- ◆ **May 10** Site Visit on UBB 62 with Landowner Bales – Perry, OK
- ◆ **May 13** Meeting TSET – OKC, OK
- ◆ **May 14** Employee Handbook Update & Revision Meeting – OKC, OK
- ◆ **May 15** NRCS/OCC PDM Meeting – Stillwater, OK
- ◆ **May 15** UBB Creek Site 62:404 Permit Comment Responses – Stillwater, OK
- ◆ **May 16** Roundtable Seminar: Flood Control Structures – OKC, OK
- ◆ **May 17** Roundtable Seminar: Flood Control Structures – Tulsa, OK
- ◆ **May 21** Employee Handbook Update & Revision Meeting – OKC, OK
- ◆ **May 22** OMES IT – OKC, OK
- ◆ **May 29** Full Staff Meeting – OKC, OK
- ◆ **May 30** Principle Staff – OKC, OK

Conservation District Issues:

Responded to issues and questions for or on behalf of the following conservation districts:

Adair CCD, Comanche CCD, Deer Creek CD, East Canadian CD, Garvin CCD, Grady CCD, Latimer CCD, Le Flore CCD, Little River CD, Logan CCD, Marshall CCD, McClain CCD, Noble County CD, North Fork of Red River CD, Sequoyah CCD, Shawnee CCD, Tulsa CCD, and Woodward County CD

Responded to questions or issues by conservation districts regarding the following topics:

Responded to: a question regarding: Rehabilitation surveying questions, FMLA information, Consent Agreement for boring requirements under Numu Creek channel easement and improvements, quorum questions, questions on filing an Assumption of the Risks and

Released of Liability Agreement with land records, questions on Rock Creek 4A and new house, questions regarding a development at Rush Creek 31, NextEra project near dams, finalization of easements for Bitter Creek 2, calls to ADA on Fourche Maline 1, Review of agreement on septic tank replacement, working with district on several flood control structures regarding development, designating ingress/egress as well as working to finalize assignments of easements from Valliant to Little River CD, call and discuss with new ADA BFC 20 status, new building location, filing a complaint with the OWRB on Criner 5, call with ADA on Criner 5, consent agreement and inclusion of conservancy district, mapping easements for UBB 9, damaged caused by an employee, advanced issue on Sallisaw Site 33, review long term lease for outdoor classroom, question regarding regular Board meetings, insurance questions.

Rehabilitation and Repair Projects:

- ◆ **Sallisaw Creek Site 33** – OWRB has filed the State’s Report on Settlement and requested the appeal case continue. Taylor’s Response brief is due to the appeals court in mid-May. Put a map together that included other possibilities for the work limits line.
- ◆ **Lower Bayou Site 12** – Need to progress land rights issues.
- ◆ **Scraper Hollow Site 2** – The geological work has commenced. The landowner accused geological employees of theft. Referred landowner to local Sheriff’s Office.
- ◆ **Caston Mountain Sites 1 & 2** – Real Property Work Maps have been shared. Additional land rights will be required on-site 2. Check print meetings for 90% review have been scheduled for early June.
- ◆ **Upper Black Bear Site 62** – The 404 Permit landowner comments have been received and responses prepared by the City of Perry and NRCS. Hoping the final response will be sent to USACE by the end of May.

Other Flood Control Issues:

- ◆ **Fourche Maline Creek Site 1** – Actively seeking clear guidance on the necessary steps to rectify the damage incurred and obtaining an estimate of the potential costs associated with the needed repairs. Trying to contact ADA to get a lien placed on the property.
- ◆ **Criner Creek Sites 2 & 5** – Discussed the concerns with the OWRB and helped the district file a complaint with OWRB regarding the dam placed in the flood pool.
- ◆ **Rush Creek Site 31** – A developer is currently expressing interest in purchasing the land surrounding the site. Initial discussions have commenced regarding potential restrictions on specific proposed lots around the site. These discussions are essential

for ensuring that any development plans align with the site's requirements and considerations, promoting responsible land use, and minimizing potential impacts on the area.

- ◆ **Washington Creek Site 2** – Determined that the district failed to retain an easement on property they owned and sold around this site. Prepared an easement for the property so the District can work to acquire the required easements.

General Commission Issues:

- ◆ Gathered information to answer landowner questions on UBB 62
- ◆ Gathered information for state and federal legislative inquiries
- ◆ Prepared presentation for Title Attorney lunch and learn
- ◆ Reviewed draft attorney general opinion
- ◆ Responded to general public call regarding water issues
- ◆ Researched issues regarding call Okie tickets
- ◆ Reviewed draft agreement by OACD to districts
- ◆ Drafting the Programmatic Agreement with SHPO
 - Started the process of gathering the information that will be needed to communicate with the 39 tribes
 - Draft with NRCS for review
- ◆ Worked on updating the Employee Handbook
 - Completed second review of all the policies
 - Have completed the second review of all Sections of the Handbook with corresponding forms
 - Started working on the clean drafts and links
- ◆ Scheduling for meetings: 2
- ◆ Reviewed Contracts and Agreements: 3
- ◆ Drafted new agreement or easements: 3
- ◆ Research Projects: 3
- ◆ Document Reviews: 3
- ◆ Draft Letters: 1
- ◆ Prepared assignment document for all Valliant flood control structures

OCC FINANCE TEAM ACTIVITY REPORT – APRIL-MAY 2024

Jeannie Parsley, Financial Manager/Comptroller III

- Monthly Financial Statements reporting for Commission Meeting
- Monthly reporting to OMES: Reconciliation of Clearing Accounts (2)
- PCard Administration with review of all transactions, build voucher and reports, OMES audits
- Daily Purchasing, General Ledger, and Query activity in PeopleSoft Financial
- Created Purchase Orders and Change Orders as required
- Meetings: Principal Staff, Commission, Workday, daily meetings with Finance Team
- Attended OMES Central Purchasing CPO CP Office Hours in-person training
- Completed SEAT Security Education Awareness Training for cybersecurity risk
- FY26 Conversion to BiWeekly Payroll - Planning
- Initial Preparation for FY25 Budget Submission
- FY24 Budget to Actual Report
- Transfer funds from OST to the agency
- Oversight of Purchase Orders and Authority Order management
- Oversight of Claims/Voucher Processing
- Oversight of Fleet Management

Donnell Carter, Accountant II

- Over 300 claims were reviewed, processed, and generated claims jackets (Form 15-A)
- Prepared daily voucher batch slip (Form 25-B) for submittal to OMES
- Scanned daily batch of processed claims and supporting documentation for digital archive
- Processed incoming checks and prepared the agency's Deposit Detail Report; scanned incoming checks for upload to OCC remote deposit account
- Attended monthly Commission meeting

Patricia Foy-Binkley, CPO, Administrative Programs Officer

- Purchasing Projects: Howerton Lead/Zinc Mine Restoration CAP project
- Purchasing Projects: Weaver & Tidwell contract repository and automated management services
- Assisted divisions with purchasing and fleet-related questions or concerns
- Providing budget information to the Divisions to assist with FY Budget preparation as needed
- Dispatched and filed RFAs, AWNs, POs, and COs to Purchasing Folder on shared drive
- April Monthly Fleet Report prepared and submitted to OMES FMD
- Scanning, filing, organizing purchasing and fleet related documents as time permits
- Mansfield Fuels/Comdata April invoice tasked and approved for payment
- Monitored Comdata usage and assisted Divisions with spending limits, declines, PINs, etc.
- Completed and submitted four weekly activity reports and status updates
- Enrolled in OMES Celonis Training Program

OKLAHOMA CONSERVATION COMMISSION
WATER QUALITY DIVISION
APR MONTHLY SUMMARY
Shanon Phillips, Director
May 22, 2024

Illinois River Riparian Easement Report

Water Quality Division, Oklahoma Conservation Commission

Report for Brooks Tramell

Purpose and Scope of Program

- Long-term lease agreements restrict the use of riparian corridors along streams in the Illinois River Watershed. This program was intended to supplement the Conservation Reserve Enhancement Program (CREP) by covering gaps in riparian areas not covered by the rigid qualifications in CREP and therefore allowing landowners the opportunity to enroll contiguous reaches to effectively manage property by whole corridor riparian exclusion.

Routine Programmatic Responsibilities

- Programmatic administration and tracking: Enrolled contracts and properties are reviewed, and participants paid annually if meeting contract requirements. District and NRCS staff in the Adair, Cherokee, and Delaware County Conservation Districts are integral to this program and help complete most activities.

Annual Status:

- Currently, twenty-one (20) contracts/properties have been reviewed and annual payments made, totaling 1,085.7 acres of exclusion, with a total payout of \$66,163.50.
- Adair County accounts for most of the contracts, with seventeen (16) participants, covering 794.2 acres, with an expected payout of \$47,652. All contracts are under review for annual payment.
- Cherokee County has two (2) current contracts, covering 242.5 acres, both of which are under review for annual payments totaling \$15,277.50.
- Delaware County has one (1) remaining contract of 49 acres, which is under review with an expected payment of \$3,234.00.

Blue Thumb May 2024 Report

Blue Thumb Water Quality Education Program

Water Quality Division, Oklahoma Conservation Commission

Report for Cheryl Cheadle, Candice Miller, Kim Shaw, Briant Nguyen, Rebecca Bond

Compiled activity for April: +679

We reached at least 679 people through education and outreach events in April.

Ongoing Activities: Bug pickings and indoor QA

May Activities:

Blue Thumb Trainings:

Additional training in ***Work in Priority Watersheds*** section.

5/16: Water quality training for City of Purcell municipal employees (3 attendees)

Other Education and Outreach Activities:

- 5/2: Participated in the presentation of RSU students' data projects, Claremore (12 students and one professor)
- 5/6: EnviroScape presentations at Jenks West Elementary School (65 4th graders)
- 5/8-9: Kingfisher County CD NRD
- 5/11: Edmond Touch a Truck event (150 attendees)
- 5/17: Ag Tour in Creek County (19 people)
- 5/20: Haskell County 4-H experience
- 5/24: Guthrie Outdoor Day
- 5/25: Explore a Shore at Martin Nature Park, Oklahoma City
- 5/30: RSVP event at Southern Oaks Library, Oklahoma City

(See ***Presentations Given by Staff or Volunteers*** and ***Work in Priority Watersheds*** for additional educational activities)

Presentations Given by Staff or Volunteers:

Candice presented about environmental careers to Jenks High School students on May 8.

Groundwater Screening Events:

There were no groundwater screening events in May.

Meetings and Calls Attended by Staff

- 5/7: Blue Thumb staff meeting
- 5/7: I & T WET meeting
- 5/9: Collaboration meeting with Discovery Lab
- 5/9: Project WILD monthly meeting for coordinators
- 5/13: Meeting with ODEQ about Coal Creek sediment complaint
- 5/14: EPSCoR meeting
- 5/15: OCLWA Board meeting
- 5/20: Yard by Yard meeting
- 5/20: CS-RMC planning meeting
- 5/21: Blue Thumb staff meeting
- 5/21: VM Workgroup meeting
- 5/21: Friends of Blue Thumb meeting
- 5/22: Riverology planning meeting
- 5/29: OCC Full Staff Meeting
- 5/30: Chisholm Creek project meeting

Conferences Attended by Staff:

Candice attended the national Project WET/WILD/Learning Tree conference in San Antonio, TX, May 20-24.

Trainings Attended by Staff:

- 4/29-5/1: Fish School
- 5/14-15: Fish Barrier Training
- 5/22: NOAA webinar about enhancing credibility in participatory science data
- 5/23: Watershed Academy Webinar about leveraging participatory science to advance water quality reporting

Work in Priority Watersheds:

Crow Creek Watershed

- 5/4-5: Do You Know Crow? Events at Philbrook Museum and Tulsa Garden Center, Tulsa
- 5/15: Crow Creek Community/Tulsa Watersheds Alliance meeting

Grand Lake Watershed

- 5/22: Introduction to Fish Collections Training with Eastern Shawnee Tribe, Wyandotte
- 5/31: Eastern Shawnee Fishing Derby

Lake Thunderbird

- 5/16: Wine in the Watershed event (14 people)

Tar Creek

- 5/17: Planning call for May 30th presentation to students in tribal apprenticeship program

Watershed Plan Development:

Staff did not work on watershed based plan development in April.

Activities Scheduled for June:

- 6/1-2: Blue Thumb Training in Tishomingo
- 6/3: Collaboration meeting with Vance Library
- 6/4: Blue Thumb staff meeting
- 6/4: Children's Water Safety presentation at Bristow Library
- 6/6-9: North American Native Fishes Association Annual Meeting at Beaver's Bend State Park
- 6/11-12: Journey to the Bottom of the Creek kids camp, Tahlequah
- 6/11: Tulsa Watersheds Alliance meeting and meadow tours
- 6/12: COSWA meeting
- 6/12: Listening session with EPA about training for watershed planners
- 6/13: Deep Dive into Project WILD
- 6/17: CS-RMC planning meeting
- 6/18: Blue Thumb staff meeting
- 6/18: SAGE STEAM Camp at SWOSU, Weatherford
- 6/19: OCLWA Board meeting
- 6/20: Project WILD monthly meeting
- 6/21: GCSA education event, Tulsa
- 6/22: Fun with Bugs and Fish at Martin Nature Park, Oklahoma City

- 6/24: LTWA Board meeting
- 6/24: Summer camp creek walk at Herman and Kate Kaiser YMCA, Tulsa
- 6/25: Meeting about sustainable landscaping
- 6/26: Summer camp lesson at Herman and Kate Kaiser YMCA, Tulsa
- 6/27: KOB Affiliate presentation

COSWA: Central Oklahoma Stormwater Alliance

CD: Conservation District

EPA: Environmental Protection Agency

EPSCoR; Established Program to Stimulate Competitive Research

GCSA: Green Country Stormwater Alliance

I & T: Information and Technology

LTWA: Lake Thunderbird Watershed Alliance

NOAA: National Oceanic and Atmospheric Administration

NRD: Natural Resource Day

OCLWA: Oklahoma Clean Lakes and Watersheds Association

ODEQ: Oklahoma Department of Environmental Quality

OSU: Oklahoma State University

RSVP: Retired Seniors Volunteer Program

RSU: Rogers State University

SAGE STEAM: Southwest Alliance for Girls' Enrichment in Science, Technology, Engineering, the Arts/Humanities, and Mathematics

SWOSU: Southwestern Oklahoma State University

VM: Volunteer Monitoring

WET: Water Education Today

Management Staff

Meetings and Calls Attended by Staff:

- 5/1: May 2024 Principal Staff Meeting
- 5/2: OACD Land & Range Judging Lunch and Board Meeting
- 5/3: ORWB Water Plan Meeting
- 5/6: May 2024 Commission Meeting
- 5/6: Terry Peach Cedar Project Meeting
- 5/7: GRDA & Monitoring Subcommittee Meeting
- 5/8: CSC District Determination
- 5/8: Oklahoma County Conservation District Board Meeting
- 5/13: CWSRF Meeting with OKA/ADA
- 5/20: NRCS H2O Team Meeting
- 5/20: Oklahoma Source Water Collaborative Meeting
- 5/23: OWRB/OCC CWSRF TA Meeting
- 5/24: IRWP Board and Partners Float – AR Section of the River
- 5/25: OCC Full Staff Meeting
- 5/26: June 2024 Principal Staff Meeting

Presentations Given by Staff:

- 5/25: Full Staff Meeting Program Updates

Trainings/Workshops Attended by Staff:

5/16: OWRC Monthly Seminar Series

Conferences Attended by Staff:

- No conferences attended in May 2024

Other Activities:

- Prepared & submitted federal draw requests for Jan – Apr 2024
- Paid contract invoices
- Performed many administrative tasks
- Worked on numerous IT related issues
- Responded to numerous internal and external information requests throughout the month

Monitoring

- Completed routine water quality monitoring for the Rotating Basin Project 2.5 (RBP 2.5) (Upper North Canadian, Upper Arkansas and Cimarron River Basins) cycle

May 13-15 Staff sampled 8 sites in RB 2.5 Basins
May 20-22 Staff sampled 40 sites in RB 2.5 Basins
- Continued routine water quality monitoring for the Rotating Basin Project 3.5 (RBP 3.5) (Lower Arkansas, Lower North Canadian and Lower South Canadian Basins) cycle

May 6-8 Staff sampled 20 sites in the RB 3.5 Basins
- Staff completed recon on the final RB 4.5 sites.
- May 6 staff participated in the Terry Peach Cedar Eradication Project monitoring planning meeting.
- May 13-15 staff participated in the Oklahoma Aquatic Connectivity Team Kickoff meeting and training.
- May 28 staff performed site visits for the Terry Peach Cedar Eradication Project monitoring locations.
- Staff initiated fish collections and habitat assessments for the Rotating Basin Project 4.5 (RBP 4.5) (Upper Red River and Washita River Basins) cycle.

Technical Program Report

Technical Program

Water Quality Division, Oklahoma Conservation Commission

Report for Karla Spinner, Sarah Gilmer, Joseph Dyer, Brooks Tramell and Dan Dvoretz

Meetings and Calls Attended by Staff

- 5/6: Meeting with EPA and Tetrattech about naturally low DO streams
- 5/6: Internal OCC meeting regarding monitoring plan for Terry Peach project
- 5/7: Monthly staff meeting
- 5/8: Meeting with DEQ for improved coordination on IR assessments
- 5/9: Meeting with OSU about collaboration on proposal for improved fire modelling
- 5/9: Planning meeting for Oklahoma Aquatic Connectivity Team kickoff training
- 5/28: Field reconnaissance for suitable monitoring locations for Terry Peach project
- 5/29: Full Staff Meeting

Presentations Given by Staff

- No presentations given by staff in May

Trainings and Conferences Attended by Staff

- 5/13-5/16: USFWS SARP Aquatic Connectivity Team training

Quality Assurance Accomplishments

Data Requests:

- Responded to 1 request for water quality data

Data Quality Assurance/Quality Control (QA/QC)

- Completed Quality Control (QC) checks on approximately 10 data collections
- Entered approximately 21 data collections into the water quality database

Other QA/QC duties

- Completed analysis of fish and habitat tests from 2024 Fish School

Data Dashboard Usage

- The stream data web application logged approximately 20 hours of active use

Analytical and Reporting Accomplishments

- Created a draft shiny app for presenting the updated Unified Watershed Assessment
- Revised manuscript documenting the clustering analysis of monitoring sites to facilitate more accurate reference conditions for biological assessment.
- Revised a land-use survey protocol for concurrent use with Rotating Basin stream monitoring to allow for enhanced ability to identify sources of non-point source pollution impairments.
- Created a presentation for North American Native Fishes Association about Blue Suckers
- Draft SOPs updated for internal review before submission to EPA next month
- EPA accepted the Quality Assurance Project Plan for Rotating Basin 4.5 to USEPA
- Continued coordinating the development of a monitoring plan for the Terry Peach Cedar Project
- Continued drafting an internal protocol document to provide guidance on data processing, storage and analysis.

Wetlands Report

Wetlands Program

Water Quality Division, Oklahoma Conservation Commission

Report for Brooks Tramell, Sarah Gilmer, Jeff Tibbits and Dan Dvoretz

Routine Programmatic Responsibilities

- Wetland Determinations: Review potential impacts to wetlands and aquatic resources from publicly funded projects
- Mitigation Plan Review: Review documents for *In-Lieu-Fee* and Mitigation Banks as a member of the Oklahoma Interagency Review Team (IRT)
- Respond to Citizen Requests: Deliver wetland information to the public, primarily in response to requests through the Wetland Registry hosted on the Wetlands Program Website
- Wetland Conservation: Deliver wetland conservation. This effort is a collaboration with the Nature Conservancy (TNC), International Crane Foundation (ICF) and the Playa Lakes Joint Venture (PLJV). The collaborative workgroup is called the Partnership for Oklahoma Wetland Restoration (POWER). Conservation practices will depend on availability of funding from active grants.

Active Grant Projects:

- Floodplain Mapping Project: This project is funded by a US Environmental Protection Agency (USEPA) 104(b)(3) Wetland Program Development Grant (WPDG) to update National Wetlands Inventory (NWI) maps along the Arkansas River between Keystone and the Salt Plains, as well as the Canadian River between Eufaula and Canton.
- Oklahoma Rapid Assessment Method (OKRAM) Integration: This project is funded by a WPDG to refine development of OKRAM, a condition based assessment tool for wetlands. Project highlights include (1) collection of an additional 30 OKRAM assessments at wetland types under-represented in our dataset, (2) compilation of 300+ OKRAM assessments into a database and publicly available web application, and (3) analysis of dataset to refine method.
- Restorable Wetlands Identification Protocol (RWIP): This project is funded by a WPDG to continue to develop and refine a desktop screening tool that can be used to identify wetland restoration opportunities. Project highlights include (1) remapping of restorable polygons using higher resolution datasets in 30 watersheds, (2) attributing restorable polygons with restoration feasibility resulting from hydrologic modification in 30 watersheds, and (3) data sharing through a web application.
- OKRAM Guidebook: This project is funded by a WPDG to develop guidance materials for OKRAM, to help promote usage of the method. Project highlights include (1) a detailed OKRAM guidebook, (2) digital training materials and an in-person training delivered in 2024, and (3) coordination with the United States Army Corps of Engineers (USACE) to help promote usage of OKRAM in CWA programs.
- National Wetlands Condition Assessment (NWCA) Intensification: NWCA is a component of the National Aquatic Resource Survey (NARS) conducted every 5 years. OCC is the lead contractor for data collection in Oklahoma. NWCA is funded by Clean Water Act 106 money. The most recent NWCA was completed in 2021, with a state intensification to enhance sample size to 50 wetlands in 2022. OCC will analyze data and summarize findings on the condition of Oklahoma wetlands in a report in 2023.

Meetings and Calls Attended by Staff

- 5/6: Wetlands Program staff meeting
- 5/16: OKRAM Guidebook training coordination meeting with OSU
- 5/16: Meeting with Oaks and Prairie Joint Venture
- 5/23: Wetland Website site map meeting with Koch
- 5/29: Full Staff Meeting
- 5/30: NFWF SGPG project kickoff meeting

Presentations Given by Staff

- No Presentations given in May

Trainings and Conferences Attended by Staff

- 5/8: Section 106 NHPA workshop

Accomplishments by Project

Wetland Determinations:

- Completed 6 wetland determinations

Mitigation Plan Review

- No mitigation plans reviewed

Citizen Requests for Wetland Information

- Responded to 5 requests for information about wetlands and streams submitted through the Wetlands Program Website, e-mail and phone

Wetland Conservation

- Continued developing NAWCA grants due in July
- Designed a trifold brochure for landowner outreach regarding available OCC conservation programs

Floodplain Mapping

- Completed metadata and supplemental map information for Canadian and Arkansas wetland maps
- Completed draft final report for submission to USEPA next month

OKRAM Integration

- Began designing OKRAM database which will compile all historic wetland assessments since 2011

RWIP Refinement

- Completed RWIP application in Polecat-Snake and Illinois River watersheds
- Began applying RWIP in 4 additional watersheds
- Continued planning R Shiny app for sharing RWIP data

OKRAM Guidebook

- Began final update for OKRAM guidebook prior to September training
- Began producing training materials and presentations for training

National Wetlands Condition Assessment

- Final report accepted by USEPA

New Grant Applications and Awards

- Submitted a Weeden Grant in coordination with International Crane Foundation
- Received funding for two Clean Water Act section 104(b)(3) grants.
 - Mapping and assessment of seeps in Southeastern Oklahoma in cooperation with OU
 - Gauging obstacles to wetland conservation practice adoption using landowner surveys in cooperation with OSU

**OKLAHOMA CONSERVATION COMMISSION
SOIL HEALTH PROGRAM MONTHLY SUMMARY
MARCH 22 – MAY 22, 2024**

Greg Kloxin, Program Director

Meg Greski, Program Coordinator

Team members: Greg Scott, Blane Stacy, Marcus Long, Josh Anderson, James Blom, Jack Titchener

Farm and ranch producer consults/soil testing:

- Trebel Fuller, Turpin
- Eric Benson and partners, Cleo Springs

- Katie Scarbrough, Cleo Springs
- Doak Crabtree, Boise City
- Patsy Prather, Texola
- Bobby Stamps, Delaware
- Hayson Ranch/Brent Paul, Monroe
- Ron Hall, North Tulsa
- Grant Victor, Afton
- Jason Underwood, Lincoln County
- Craig Jentzen, Stratford
- Sara Bullis, Bison
- Rodney Hern, Wakita
- Mark & Annette Thomas, Meno
- Ben May, Wakita
- Byron Jones, Medford
- Dean McCart, Pond Creek
- Dusty Biehler, Loyal
- LJ Reherman, Kingfisher
- Matt Alig, Calumet
- Dan Wilson, Wakita
- Clayton Webb, Southard
- Dalton Brewer, Watonga
- Owen Westfahl, Okeene
- Randy Will, Morrison
- Donald Wyckoff & Donald Wyckoff Jr, Marland
- David Wilber, Cherokee
- Justin Silvers, Fairmont
- Brady Sidwell/Enterprise Grain, Enid
- Shannon Mallory, Ponca City
- Brian Grantz, Covington
- Kory Littlefield/Correction Line Ag, Cherokee
- Jeff Lancaster, Hopeton
- Mike Irwin, Aline
- Raymond Nault, Okeene
- Shawn Cox, Watonga
- Tyler Scheer, Wakita
- Caleb Brown, Manchester
- Colton Conrady, Manchester
- Dawn McMurtry, Cherokee

Urban site visits and Yard by Yard certifications

- Sol-Terra Farms, Blanchard (WORMS data collection & soil testing)
- Better Day Farm, Tulsa
- Margaret Kobos, Tulsa
- Chris Wise, Tulsa
- Tulsa Farm Lab (YxY)
- Stephen Clayman, Tulsa
- Jessica, Tulsa (YxY)
- Julia, Tulsa (YxY)
- Emily Sanford, Tulsa (YxY)
- Gary Perceful, Tulsa (YxY)

- Kathy, Tulsa (YxY)
- Ben Bullard, Tulsa
- Mollie Spencer, OKC
- Andrea Farriester, OKC (YxY)
- Casey Hentages/Edgemere Park, OKC
- Beverley and Dave/Lord of Life Lutheran Church, Edmond (WORMS data & soil testing)
- Chris Linn, Choctaw
- Kasey Hammond, Jones
- Doxa Farm, Seminole
- Laura Pollard, Edmond
- Prairie Earth Farm, OKC (WORMS data & soil testing)
- Skyline Urban Ministry, OKC
- Annette Kirk, OKC
- Phocus Farms, Edmond
- Miles Bybee, OKC
- Deborah Vogt, OKC
- Eric Wheeler, OKC (YxY)
- Kwame Mboya, Spencer
- Paivi Panntila, OKC (YxY)
- Jacob Harriet, Wellston

Meetings/calls attended:

- Meg and Water Quality program leaders had a virtual meeting about a bootcamp program for district personnel, tentatively to be held in the fall.
- Meg attended a virtual board meeting for the OK Grazing Lands Coalition, and another virtual meeting about a potential joint grant project between OKGLC, Kansas GLC and the Playa Lakes Joint Venture.
- Greg K presented the VET project report to OCC leadership.
- Greg K participated with NRCS in a planning meeting for OACD's Climate Smart grant project.
- Greg K had an update meeting with state NRCS leadership.
- James and Greg K had an update meeting with General Mills project leadership.
- The team is collaborating with OACD, Garfield CCD, Noble Research Institute, OK Grazing Lands Coalition, and other partners to plan the second annual Crossroads Conference. It will be held on July 30 in Enid.
- The team, along with OCC Land Management's new planning staff, attended a day of conservation planning training hosted by the Chickasaw Nation and NRCS. Greg K, Greg S and Jack presented.
- Greg K attended a meeting about the statewide expansion of the Terry Peach cedar eradication project.
- Greg K met with representatives from the OK DEQ.
- Blane attended a board meeting for the OK Invasive Plant Council. He is a board member.
- Blane went to a spring planning meeting in Chelsea for OSU Extension of Nowata & Craig Counties.
- Jack attended a board meeting of the Tulsa Urban Ag Coalition.
- Jack and Marcus participated in a leadership meeting for the Yard by Yard Program at Tulsa CCD.
- Josh attended a Farm Bureau meeting.
- Marcus attended an ODAFF youth ag council meeting.
- Marcus went to a Grounds by Grounds (Yard by Yard for public spaces) meeting.
- Marcus attended a board meeting for the OK Compost & Sustainability Association (OCASA).
- Marcus attended a planning meeting for OK Native Plant Network's native plant tour event, and a business meeting for Native Farming Solutions.
- Marcus is working with OSU Extension of Oklahoma County to plan their Sustainable Urban Landscaping Conference for June.

Presentations given:

- Greg S showed the rainfall simulator at a field day for the Gulch Foundation in Noble County.
- Greg K gave a guest lecture for Dr. Scott Stoodley's class at OSU about soil health.
- Blane presented the rainfall simulator to a group of homeschool students in Muldrow and students at Skyline Elementary in Stillwater.
- Blane presented to the soils class at Eastern OK State College in Wilburton.
- Blane showed the rainfall simulator to producers attending the Creek County Ag Tour.
- Jack gave a talk for the OK Native Plant Society.
- Josh presented the rainfall simulator at the Ada Waterfest.
- Marcus presented to a UCO sustainability class about small space gardening.
- Marcus gave a talk at STEM Night for Oakdale Public Schools in OKC area, and presented for students at Millwood Elementary in OKC.
- Marcus helped train City of Stillwater employees about water quality.
- Marcus presented at the library in Tuttle about urban conservation, and at the Will Rogers Park (OKC) Earth Day event.
- Marcus put on a composting class at Metro Library in OKC, and presented to school students at Bryant Elementary in Moore.
- Marcus gave a keynote speech about "Compost as a Climate Solution" at Scissortail Park's Compost Festival.
- Greg S presented at OSU Extension's Master Composter course in Tulsa.

District events attended:

- Meg presented at outdoor classrooms hosted by Harper CCD, Woodward CCD, and Deer Creek CD.
- Greg K went to Grant CCD's locally led meeting/banquet.
- Josh and Meg presented at Harmon CCD's "Maximizing Profit Per Acre" workshop in Hollis.
- Meg attended Dewey CCD's board meeting to plan a soil health event for later in the year.
- Meg joined North Fork of Red River's district manager at the district booth for the Elk City Farm & Home Show.
- James presented at Dewey and Kingfisher CCDs' outdoor classrooms.
- Meg presented about grazing management at Ellis CCD's locally led meeting.
- Blane spoke to producers at Custer CCD's soil health workshop.
- Meg attended Upper Washita CD's board meeting.
- Blane helped with a land & range judging contest hosted by Rogers CCD.
- Jack showed the rainfall simulator at a workshop for Mayes CCD.
- James went to Kay CCD's annual awards banquet.
- James attended Garfield and Noble CCDs' board meetings.
- James visited the Noble, Alfalfa, Blaine, Kingfisher, Grant, Garfield, Kay, Woods and East Canadian CD offices.
- Josh went to a producer meeting put on by Murray CCD.
- Josh presented at outdoor classrooms for Hughes, Johnston, Bryan and Marshall CCDs.
- Marcus went to Oklahoma CCD's board meeting.

Other education & outreach activities:

- Greg K, Greg S and Meg attended Noble Research Institute's "Land Essentials" class in Edmond.
- James, Marcus and Meg staffed a Soil Health Team booth at the OKC Farm Show.
- Greg K went to the annual OK Clean Lakes & Waters Association meeting.
- The team helped plan and put on the National 4H and FFA Land & Range Judging Contest in El Reno/Hinton.
- Blane set up and facilitated land and range judging contests for Murray FFA and NEO FFA.
- Blane helped with Oklahoma Union High School's FFA speaking contest in Coffeyville.

- Blane attended the Small Farms Conference in Okmulgee.
- Jack staffed a table for OCC at the Philbrook Gardens native plant sale in Tulsa.
- James went to the annual meeting of the OK Academy of Registered Dieticians in Bethany.
- James went to OSU's wheat field day in Lahoma.
- Josh attended the Earth First Expo in Ardmore.
- Marcus went to a Logan County neighborhood conservation event in Edmond, a Native Farming Solutions event in OKC, and the UCO Earth Day Fair in Edmond.
- Marcus gave Mr. Spence at Choctaw Elementary wildflower seeds to distribute to students.
- Marcus attended the program kickoff ceremony for Metro Tech Health Careers Center's new urban ag program in OKC.
- Marcus went to a Compost Social Hour at "Sailor & The Dock" in OKC.
- James took soil samples on all General Mills Program Farms, and used the test plot equipment to put in a demo field at Tim Heinrich's farm in Garber.
- Greg S facilitated the Lincoln County land and range judging contest.



Blue Thumb in Pictures

May, 2024




Fish School 2024

April 29-May 1 we had our annual field training during which field leads complete rigorous quality assurance checks. OCC staff fondly call this experience “Fish School.” This year we were in streams around Tahlequah. Tahlequah received several inches of rain in the few days preceding Fish School so the creeks were up and it was a tad more exciting than I would have preferred! - Rebecca Bond



Water Quality’s Leonard Moore with common carp.



Tulsa Watersheds Coalition— New Initiative for Tulsa Area for Stream Protection

Events in May marked the introduction of the Tulsa Watersheds Coalition, which will bring together Blue Thumb volunteers and citizens to take greater actions for the protection of local streams. Tulsa County has more Blue Thumb sites than any other county. An event on June 11 will reveal how the new TWC will be a force for stream protection in Tulsa. *(Photos above from Tulsa Garden Center Plant sale, May 4)*



Riparian Zone Protection Plan


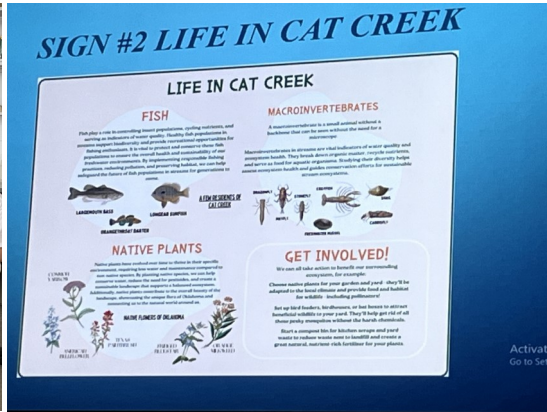

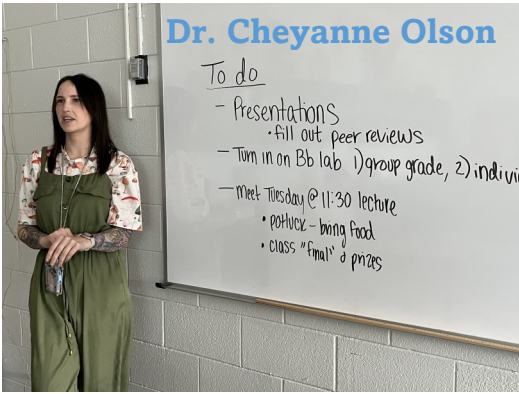
Blue Thumb volunteer Jeffrey Jenkins, Coal Creek, South Tulsa County, led a group of Glenpool High School athletes to complete a tree planting effort in Glenpool on April 27. The students planted black locust and redbud trees along an important tributary to Coal Creek in an attempt to better manage eroding streambanks in Lambert Park. Students from several different sports dug holes, planted trees, applied mulch, built trails and removed trash. Jeffrey taught the students the value of functional riparian zones to help them understand the project on which they were working.



Volunteers wrap up Bug-picking

The top two photos are student volunteers who monitor in Tulsa. Their stream benthic macroinvertebrate samples were collected this winter, and the students are removing a subsample from these collections. This adds to the “data” that will end up telling the story of their streams.

Photo to the left is the same situation, but with volunteers who monitor in Cleveland County. This get-together of volunteers is happening at a local meeting place, thus exposing the general public to this process.




Rogers State University Student Data Projects

Cheyenne Olson, a professor at RSU in Claremore, worked with Blue Thumb to have her students create projects based on Blue Thumb data from monitored streams. The students presented their results on May 2. Their hard work provided input into ways to use Blue Thumb data to make watershed residents aware of how to protect their local streams. The students also shifted into education mode—getting information out to the public. This cooperative effort is likely to be the beginning of a greater thrust to educate Oklahomans on stream, river, and lake protection.



Blue Thumb Support to Otoe Missouri Tribe

In celebration of Earth Day, the Otoe Missouri tribe invited Blue Thumb (and other conservation organizations) to Red Rock to share with tribal members, employees, and members of the Red Rock Community information about good conservation practices.



Norman Earth Day Celebration (Reaves Park)

Friends of Blue Thumb and Blue Thumb proper were two of many education groups assembled in Norman on April 21 in honor of Earth Day. Fish printing and the EnviroScape watershed model were offered at the festival which is an annual event.





Stream Protection Training for Cities in Purcell

Cities across the state are beginning to see the value in the brief training sessions that Blue Thumb and the OCC Soil Health Team are offering.

Pictured above are City staff members (and Blue Thumb's Kim) 1) getting a lesson in polluted runoff with the EnviroScape and 2) experiencing first hand how healthy soil encourages infiltration of rainwater.



Wet Spring for part of OK



Blue Thumb supported OKC's "Earthkind" workshop at Will Rogers Gardens. About 100 people participated.



Blue Thumb supports 79th Ag Tour

The Creek County Conservation District held their 79th Ag Tour on May 17. The group stopped at GoBob in Mounds for lunch and presentations. Cheryl and the EnviroScape joined the fun!



**OKLAHOMA CONSERVATION COMMISSION
OFFICE OF GEOGRAPHIC INFORMATION & TECHNICAL SERVICES DIVISION
MONTHLY SUMMARY**

**Mike Sharp, State Geographic Information Coordinator & Director
May 2024**

OGI & TS Activity

- Worked on various hardware and software support issues for OCC non-OMES computer systems.
- Followed up on and provided assistance regarding OMES helpdesk tickets submitted by OCC and District staff.
- Routine server, software and anti-virus and anti-spam maintenance on OGI computer systems.
- Provided support on various office IT issues.
- Provided support on various conservation district IT issues.

Geographic Information System (GIS) Activity

- Provided GIS services to Land Management, WQ, District Services, Conservation Programs, Soil Health and Administration.

Office of Geographic Information/State Geographic Information Council

- Worked on OKMaps servers, software and data.
- Compiled parcel data for statewide parcel data layer.
- Worked on NG911 IT systems configuration and backup.
- Provided support to OKMaps users.
- Provided GIS support to OCC Watershed Dam Easement Initiative
- Ongoing GIS data management
- Worked on Non-Coal Inventory.
- Worked with Pinnacle Business Systems and Covenant Technology Partners to work on updating Active Directory Services including migration from legacy servers to virtual servers.
- Prepared minutes and agenda for the May Geographic Information Council.
- Worked on 911 Grants
- Worked on Red Cedar identification in North Canadian River Watershed.
- Created Digital Elevation Models (DEM) for Water Quality Wetland group.
- Attended the Intro to Arc Desktop and Toolkit Training in Owasso
- Attended the GIS NG911 Boundary Workshop and GIS NG911 Addressing Workshop in Ada.
- Attended a meeting with OMES to address issues related to OMES Data Center access and OGI network access.
- Met with Aerial Photography Workgroup to begin planning for 2025 aerial photography acquisition.
- Met with Fugro staff and OK Water Resources Board staff to discuss exploring projects in the Tulsa area to utilize new Lidar data to enhance stream drainage network of the area to be compatible with the USGS 3DHP Initiative.

Land Management Division Report

June 3, 2024

DIVISION ADMINISTRATION

- Advanced state-wide non-coal AML inventory
- Prepared OCC meeting packet financial report
- Updated claims database
- Submitted pcard reports
- Code pcard transactions
- Staff participated in webinar trainings
- Statewide Non-Coal AML database management
- Budget & Financial Management: Budget management & reporting
- Personnel Management: Reported time; approved time; assigned tasks & directed staff
- Equipment Management: Submitted vehicle logs; updated & maintained equipment inventory;
- Operations Management: File management; monitored flow of operations, target dates and deadlines
- Prepared & submitted OCC Activity Report
- Participated in OCC Management meetings
- Participated in Communication Committee Meeting
- Participated in Commission Employee Handbook revision
- Update Land Management webpage
- Work with Conservation Districts on agreements to deliver funds for Unpaved Roads Program
- Construction Manager 1 interviews
- Assist with National Land and Range Judging registration
- Staff attended Awards and Recognition meeting
- Assisted district staff with program information
- Staff completed Mandatory Sexual Harassment training
- Staff attended Southeast Aquatics Resources Partnership (SARP) training on bridge replacement funding
- Started process of equipment expansion for Terry Peach Watershed Restoration Program
- Budget process for FY25 initiated

PROGRAM MANAGEMENT

Unpaved Roads Program:

- Lincoln County Unpaved Roads Training
 - May 21, 2024
 - Staff from all 3 districts in attendance
 - 44 in attendance
- Scheduling of trainings ongoing
- Completed FY23 grant projects
 - Choctaw County D1, Lincoln County D1, Lincoln County D2, Lincoln County D3, Logan County D1, Pontotoc County D2
- Completed FY24 grant projects
 - Seminole County D1, Alfalfa County D2
- Communicated with numerous counties about projects and applications
- Requested training for staff by County Commissioners
 - Logan County
 - Wagoner County
 - McCurtain County
 - Bryan County
- Counties visited for grant funding:
 - Bryan County
 - Seminole County
 - Lincoln County
- Spiro Lake Unpaved Roads (Pilot Project)
 - County has started construction

Terry Peach North Canadian Watershed Restoration Program:

- Brush Free Zone Establishment initiated
 - Watonga near ODOT office
 - Northwest Baptist Campground, Vici
 - CF Industries Woodward
 - Groneyville, Major County
 - Geary Community
- Brush Free Zone Establishment completed
 - Canton Trailer Park
 - Boiling Springs Community
 - N. of Canton WMA
 - NW side of Canton
 - Hanks Trail, Woodward
- Acres completed for brush free zones
 - 311 acres
- Staff conducted maintenance on equipment and accessories
- Staff continued outreach in the watershed
- Met with landowners in the watershed to gain access for brush free zone establishment
- Prescribed Fire payments issued for \$12,266.40 to 5 landowners totaling 1022.2 acres
 - Deadline removed and changed to continuous signup
 - 2 more applications have been received
- Watershed Study Implementation
 - Met with landowners/site investigation for soil monitoring equipment
 - Implementation outreach meeting planned for Vici community center

Conservation and Nutrient Management Planning:

- Staff attended board meetings at Cleveland, Ellis, Haskell, LeFlore, Little River, Pittsburg, Rogers,
- Conducted field visits for State Cost-Share/EQIP in multiple counties for contract signatures and practice certification with NRCS
- Developed 6 State Cost Share Conservation Plans
- Planners assisted CDs within their teams with ranking State C/S applications
- Area 4 planner position advertised
- Nutrient Management Planning
 - 14 plans requested total as of 5/20/24
 - 12 plans completed, 10 approved by ODAFF
 - Transfer NM Tracker to Oklahoma from Missouri is complete, reviewing for issues
- Staff attended/completed trainings
 - OSU Prescribed Fire Online
 - Grazing Management
 - Pasture/Cropland training
 - Conservation Planning Course, Stillwater
 - OCC Conservation Planner training, Arcadia

Special Projects:

- Wintersmith Lake Dam
 - Met with Ada Parks Department Director about condition of dam and secondary spillway.
- Alfalfa County Landowner
 - Technical assistance for a pond cleanout
 - Possible groundwater issue

Land Restoration:

- Gilbreath Copper Mine (Jackson County)
 - Mandatory pre-bid meeting May 8th
 - 10 contractors at pre-bid meeting
 - Bid opening May 30th
- Howerton Tar Creek Project
 - Mandatory pre-bid meeting June 5th at project site
 - \$383,587.50 project estimate
- Reviewing potential projects for next FY

State Wide Non-Coal Inventory

- Updated AML Non-coal Inventory progress worksheet and map. Inventories initiated & ongoing:
 - McClain County CD

**OKLAHOMA CONSERVATION COMMISSION
DISTRICT SERVICES STAFF
SUMMARY OF ACTIVITIES FOR APRIL 2024
Monday, June 3, 2024**

Division Director, Clancy Green

- Provided new month district services update to all districts
- Discussed district statuses, updates, and concerns with ADCs; provided guidance and assistance as needed
- Discussed district staffing/operational concerns with Trey, Lisa, ADCs, district boards
- Assisted with offboard processes for outgoing employees and sent new hire information to incoming district employees; generated COBs for new district employees
- Reviewed division expenditures and tracked against budget; end of FY24 processes
- FY25 budget preparation work
- Facilitated May District Teams trainings, Watersheds – presented by Tammy Sawatzky
- Reviewed/commented on LRP drafts; began JPO reviews
- Worked with staff, directors, and district employees on special circumstance leave cases
- Discussed and provided feedback on ADC onboard/offboard project
- Discussed with leadership, Land Management, and Conservation Programs regarding work processes for area planners, cost-share ranking, and NRCS
- Drafted new shared technician position description with input from NRCS
- Mid-year review with Brandon
- Worked with Janet, David, and Lisa to draft district parental leave policy and documents
- Implemented special election schedule for Logan CCD to due to failure to print NoFPs
- Assisted/trained Brandon on election processes and procedures
- Drafted Commissioner notebook information
- Attended
 - May OCC meeting
 - District Services meetings
 - NASCA Communications Committee call
 - OMES CPO Brown Bag Webinar – Central Purchasing Evaluations
 - Shared Staff call with NRCS
 - A&R Committee meeting & Employee Appreciation event
 - CPM Graduation
 - Full Staff meeting
 - Principal Staff meeting

Administrative Programs Officer, Brandon Welborn

- Completed P-Card purchases for the division and required reporting
- Assisted multiple districts with inquiries regarding claims
- Processed director appointments and resignations; assisted districts with questions
- Processed and prepared division vehicle travel logs
- Worked with A&R Committee co-chair to facilitate monthly committee meeting
- Processed candidacy forms for E-2 position, assisted districts with election questions
- Prepared supplies/documents for elections
- Attended
 - May Commission meeting
 - Teams Training – Watersheds
 - Full Staff meeting

- A&R Committee meeting & Employee Appreciation event
- District Services meetings

Area 1 District Coordinator, Lacie Landers

- Assisted multiple districts with questions
- Reviewed and logged proof of publications for elections and LRP public meetings
- Collaborated with ADCs on onboarding/offboarding project
- Worked with local prescribed burn association on UTV signage
- Attended
 - District Services meetings
 - Teams Training – Watersheds
 - Blaine CCD board meeting
 - Ellis CCD board meeting
 - Woodward CCD board meeting
 - Woodward CCD outdoor classroom
 - NASCA Locally Led webinar
 - OCC Full Staff meeting
- District Updates
 - Alfalfa CCD – requested minutes be submitted
 - Beaver – assisted with election prep and candidate withdrawal
 - Central North Canadian River – assisted with questions regarding cedar tech/Terry Peach project
 - Grant CCD – discussed LRP deadlines and action items
 - Harper CCD – discussed USDA remodel, assisted with LRP public meeting location questions
 - Major CCD – assisted with donated leave questions
 - Texas CCD – assisted with budget request and provided guidance on district correspondence
 - Woodward CCD – assisted with cost-share application review, onboarding and training of new district manager, Kortney Norman, assisted with board meeting

Area 2 District Coordinator, Tammy Curry

- Assisted multiple districts with questions
- Reviewed and logged proof of publications for elections and LRP public meetings
- Collaborated with ADCs on onboarding/offboarding project
- Visited with CPAs regarding audits for conservation districts
- Attended
 - District Services meetings
 - Teams Training – Watersheds
 - Garvin CD board meeting
 - Murray County Commissioners Meeting (EWP)
 - OCC Full Staff meeting
- District Updates
 - Garvin CD – assisted with April financial statements and issues with OKTap
 - Lincoln CCD – discussed completion of FY22 audit filings
 - Love CCD – office damaged during April 27 tornado; assisted with cleaning of potential temporary office site, visited office to assess damage/assist with temporary relocation to Arbuckle CD
 - McClain CCD – spoke to chairman, offered assistance on office operations

- Murray CCD – city sustained significant damage from April 27 tornado, no damage to office; assisted district with canceling board meeting and natural resource day, contacted Murray County Commissioners about EWP, provided office assistance while district manager was on leave
- Pawnee CCD – assisted with IRS tax letter and required response

Area 3 District Coordinator, Rhonda Bowman

- Assisted multiple districts with questions
- Reviewed and logged proof of publications for elections and LRP public meetings
- Collaborated with ADCs on onboarding/offboarding project
- Attended
 - District Services meetings
 - Teams Training – Watersheds
 - Creek CCD board meeting
 - Wagoner CCD board meeting and special meeting
 - Northeast OK Cattle Trade Show, hosted by Craig & Ottawa CCDs
 - Wagoner CCD Soil Stewardship Breakfast
 - Kadashan Channel 2 site showing
 - OCC Full Staff meeting
- District Updates
 - Creek CCD – assisting with PY25 cost-share wrap-up and election questions
 - Wagoner CCD – assisting in interim until a new district manager is hired, working on election preparations, assisting board with LRP/JPO

Area 4 District Coordinator, Amy Weathers

- Assisted multiple districts with questions
- Reviewed and logged proof of publications for elections and LRP public meetings
- Collaborated with ADCs on onboarding/offboarding project
- Took state vehicle in for tire monitoring system repairs
- Attended
 - District Services meetings
 - Teams Training – Watersheds
 - Tillman CCD board meeting
 - Tillman CCD outdoor classroom
 - Deer Creek CCD board meeting
 - Area IV LRP workgroup meeting, Washita CCD
 - OCC Full Staff meeting
- District Updates:
 - Tillman CCD – offboarding of district manager, spoke to G. Moore regarding watershed project bid packet, assisting in interim until new district manager is hired

Area 5 District Coordinator, Lisa Grey

- Reviewed and logged proof of publications for elections and LRP public meetings
- Assisted multiple districts with questions
- Worked with districts regarding corrections to minutes
- Assisted with AgriculturHER planning in Wilburton
- Participated in Ouachita Mtn RC&D Meeting planning
- Collaborated with ADCs on onboarding/offboarding project

- Began work on ADC annual report
- Attended
 - District Services meetings
 - Teams Training – Watersheds
 - LeFlore CCD fishing clinic
 - LeFlore CCD board meeting
 - OCC Full Staff meeting
- District Updates
 - Haskell CCD – QuickBooks reconciliation/reports, budget request, IRS submission correction for 2021
 - Johnston CCD – assisted with LRP/JPO and claim questions
 - Kiamichi CD – assisted with LRP, publication corrections for election notices and LRP public meeting, provided clarification on No Quorum vs canceled meetings
 - LeFlore CCD – provided input and assistance on LRP/JPO
 - Pushmataha CD – assisted with meeting agenda creation, minute corrections, and change of meeting filing requirements, notice of election filing corrections, LRP public meeting scheduling
 - Talihina – assisted with election process/timeline questions and preparing for an election

General Administration

- Provided district assistance as needed and requested; assisted multiple districts with a variety of procedural and operational issues and questions
- Processed preclaims and claims; filed paperwork as needed
- Updated district directory, district employees team w/ new employees
- Updated website as needed/requested
- Processed mail as needed/requested
- Ran OPERS and Longevity reports, checked longevity payments and annual leave balances, verified personnel action forms in database
- Core queries/reports as needed/requested
- Processed director appointments/mailed documents
- Reviewed payroll and preclaim updates for districts
- Posted district vacancies to OCC website and Indeed; responded to Indeed inquiries
- Reviewed P-Card reports and packets
- Provided new hire information to employees and HR as needed
- Reviewed vehicle logs
- Reviewed, filed/uploaded, and tracked items as needed
- Reviewed/revised district handbook as needed
- Reviewed minutes and provided feedback for improvements going forward
- Assisting districts with questions and reviews regarding LRPs and JPOs

New District Hires

- *No new district hires since May 6*

Current District Vacancies

- Beaver CCD, Shared Technician
- Kingfisher CCD, Shared Technician
- Wagoner CCD, District Manager
- 1 Conservation Planner position in Area IV

Comanche County Conservation
District
1606 NW Lawton Ave.
Lawton, OK 73507
580-353-0532

Mission Statement:

Helping People Help the Land by providing and administering programs to help people conserve, improve and sustain our natural resources and environment. Promoting stewardship of our natural resources.

Comanche County Conservation District is a local subdivision of state government. The district was formed in 1945 to ensure local people are involved in conservation activities.

The main goal of the district is to provide services to land users in protecting and conserving natural resources and to provide a link to state and federal conservation agencies and programs.

A board of five conservation district directors (three elected and two appointed) governs the conservation district.

The district has cooperator agreements with hundreds of landowners in the county.

The board of directors submits this annual report to inform the public of this past year's conservation accomplishments.

We invite all citizens to become familiar with the activities of the Comanche County Conservation District and to visit our office and get acquainted with our staff.

We also invite people to attend our monthly board meeting held at the office on the first Tuesday of each month at 10:00 a.m.


Comanche County Conservation District

Annual Report July 1st, 2022 – June 30th, 2023



Board of Directors:

(Left to Right) David Kuntz, District Manager; Trey Caldwell, Representative 63rd District; Kerry Glvens, President Comanche County Farm Bureau; Cindy Zelbst, Treasurer; Melinda Loftin Myers, Administrative Assistant; Tom Crimmins, Chairman; Dodge Pool, Member; Damon Doye, Vice President (not pictured)



NRCS Office Staff:

(Left to Right) Sunni Breeze, Farm Bill Specialist; Jaime Brown, Soil Conservationist; Austin Bain, Soil Conservation Technician; Kaleb Gray, Shared Technician; Reed Yule, District Manager; MaKayla McCall, Resource Conservationist; Brent Pannell, Assistant State Conservationist-Central Zone; and Isaiah Gordon, Soil Conservationist

The Comanche County Conservation District and the NRCS Lawton Field Office

The Conservation District shares office space with the Natural Resources Conservation Service, a federal agency in the U. S. Department of Agriculture and Farm Service Agency. The NRCS provides technical assistance to the conservation district and district cooperators and administers several USDA technical and cost share programs.

Our office is open from 8:00 a.m. to 4:30 p.m., Monday thru Friday



NRCS- Lawton Field Office

THE NATURAL RESOURCE CONSERVATION SERVICE (NRCS) AND COMANCHE COUNTY CONSERVATION DISTRICT WORK DIRECTLY TOGETHER TO PROVIDE CONSERVATION ASSISTANCE TO THE COUNTY. THE DISTRICT PROVIDES ADMINISTRATIVE AND ADVERTISEMENT ASSISTANCE TO THE NRCS, AND THE NRCS PROVIDES TECHNICAL ASSISTANCE TO THE DISTRICT. THE NRCS ADMINISTERS SEVERAL FEDERAL COST-SHARE PROGRAMS, INCLUDING: CONSERVATION STEWARDSHIP PROGRAM (CSP), ENVIRONMENTAL QUALITY INCENTIVES PROGRAM (EQIP), AND CSP-GCI, GRASSLAND CONSERVATION INITIATIVE.

FOR THE FY23, THE NRCS LAWTON FIELD OFFICE HAS PRODUCED SIXTEEN ENVIRONMENTAL QUALITY INCENTIVES PROGRAM (EQIP) CONTRACTS. THESE CONTRACTS ARE REIMBURSABLE FUNDS TO LOCAL PRODUCERS FOR COMPLETING A CONSERVATION PRACTICE ON THEIR FARM. THIS YEAR, THE NRCS FUNDED \$137,610.85!

OKLAHOMA CONSERVATION COST-SHARE PROGRAM



State Cost-Share Program Year 24



PROGRAM YEAR 24 PRACTICE SELECTED WAS NEW POND BUILDING. THE COMANCHE COUNTY CONSERVATION DISTRICT ACCEPTED APPLICATIONS, RANKED EACH APPLICATION, VOTED ON FUNDING, THEN ADMINISTERED THE COST-SHARE ALLOCATIONS. FIVE CONTRACTS WERE GENERATED FOR PRODUCERS TO RECEIVE FUNDING FROM THE PROGRAM THIS YEAR, TOTALING \$30,000.

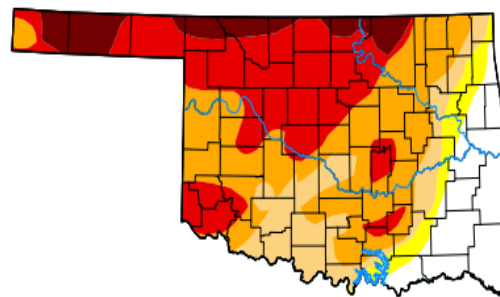
THE CONSERVATION DISTRICT BOARD IS LOOKING FOR INPUT FROM CITIZENS TO DETERMINE WHICH CONSERVATION PRACTICES ARE NEEDED AND COULD BE INCLUDED IN THE NEXT PROGRAM YEAR.

Emergency Drought Program

IN 2022, GOVERNOR KEVIN STITT DECLARED OKLAHOMA TO BE IN EMERGENCY DROUGHT CONDITION, THEREFORE PROVIDING ASSISTANCE FROM THE EMERGENCY DROUGHT RELIEF FUND. THROUGH THIS FUNDING, THE COMANCHE COUNTY CONSERVATION DISTRICT WAS ABLE TO PROVIDE \$270,357.94 IN FUNDING ASSISTANCE TO PRODUCERS THAT MET THE SET QUALIFICATIONS. IN TOTAL, THE DISTRICT ASSISTED 38 PRODUCERS WITH WATER WELL PUMP AND PIPELINE INSTALLATIONS, POND CLEANOUTS, WATERING FACILITIES AND PASTURE TAPS.

U.S. Drought Monitor Oklahoma

February 14, 2023
(Released Thursday, Feb. 16, 2023)
Valid 7 a.m. EST



Intensity:
None
D0 Abnormally Dry
D1 Moderate Drought
D2 Severe Drought
D3 Extreme Drought
D4 Exceptional Drought

The Drought Monitor focuses on broad-scale conditions. Local conditions may vary. For more information on the Drought Monitor, go to <https://droughtmonitor.unl.edu/About.aspx>

Author:
Brian Fuchs
National Drought Mitigation Center

Outreach

Hosted by the Comanche County Conservation District



THE COMANCHE COUNTY CONSERVATION DISTRICT PARTICIPATED IN THE “2022 HEALTHY SOIL: HEALTHY LIFE” SPEECH CONTEST. THE STUDENTS WERE FROM MACARTHUR SCHOOL WHERE THEY WENT ON TO PARTICIPATE IN THE AREA MEETING AND ADVANCING TO THE STATE COMPETITION.



THE COMANCHE COUNTY CONSERVATION DISTRICT BOARD CHOOSES AN OUTSTANDING CO-OPERATOR OF THE YEAR EACH YEAR. THE CO-OPERATOR OF THE YEAR FOR THE YEAR 2022 WAS THOMAS WISNER. THOMAS PARTICIPATE IN CONSERVATION PRACTICES SUCH AS MESQUITE REMOVAL, WATERING FACILITY, AND GRASS PLANTING.

(PICTURED LEFT TO RIGHT) TOM CRIMMINS, CHAIRMAN AND THOMAS WISNER, CO-OPERATOR OF YEAR



Outreach

Tillman County Outdoor Classroom

WE HAD THE OPPORTUNITY TO HELP OUT WITH THE TILLMAN COUNTY OUTDOOR CLASSROOM. WE JOINED THEM AT THE FAIRGROUNDS.



Outreach

AG DAYS

We were asked to join forces with Lawton Public Schools in their first ever AG DAYS. The outreach was put on in hopes to bring more ag back in the classroom. The Ag Days was a good opportunity for some of those children who might not have the opportunity to be around or involved in the Ag community to get the chance.





Outreach



Comanche county conservation hosted a Pig Brig demonstration in efforts to address the wild hog problem.



Watersheds



The Comanche County Conservation District sponsors ten (10) watershed site locations. These watersheds were built to have a direct impact on localized flooding in the area. The district completes annual inspections of these 10 locations, and performs maintenance tasks as-needed

****The District and NRCS Lawton Field Office perform annual inspections on all 10 sites. We develop an action plan on issues that are found during this inspection and rank them by priority to begin requesting funding. Issues can range from slope damage to cattle trails to invasive tree species growing on the dam or spillways.****



WHAT'S NEXT FOR THE COMANCHE COUNTY CONSERVATION

District Grass Seed Sales

The Comanche County Conservation District is partnering with local seed vendors to assist producers in getting grass seeds when they need it. This helps lower fuel consumption, delivery fees, and overall costs, thus making it a win/win for all involved!

Outdoor Classrooms

The Comanche County Conservation District is partnering with the Oklahoma Association of Conservation Districts to implement new programs in the county, including Outdoor Classrooms, assisted by the Medicine Park Aquarium, scheduled for the Spring of 2024.

Lime Spreader

The Comanche County Conservation District received a grant from ASCOG to purchase a Lime Spreader for the district. The district plans to rent out the lime spreader to local producers in hopes of providing them with a way to increase soil health.

Here For the Community

The Comanche County Conservation District will continue to assist farmers and ranchers as it always has in the past, and they will also continue to assist the public, including community planners, public health officials, county commissioners, developers, and rural and urban citizens.

Districts also provide a variety of education materials and opportunities for students.



**OKLAHOMA CONSERVATION COMMISSION
 CONSERVATION PROGRAMS DIVISION
 Tammy Sawatzky, Director
 June 3, 2024**

Administration – Tammy Sawatzky

- Reconciled O&M and rehab financial records.
- NRCS agreement management for watershed activities and remedial repairs.
- Attended CPR and First Aide training, April 23.
- Met with Watershed Aides to discuss their process for clearing OKIE811 tickets and proposed changes to the notification area for each dam, April 23.
- Made a site visit to the watershed shop construction site in Chickasha and met with contractor Kirk Smith with C4L, April 24.
- Met with NRCS staff to discuss and develop an accelerated rehabilitation timeline for Quapaw 15M in Meeker.
- Attended quarterly meeting with OWRB and NRCS, May 1.
- Attended Commission Meeting, May 6.
- Provided Teams training for all districts on How to Request Watershed O&M Technical and Financial Assistance, May 14 and 15.
- Attended NRCS PDM meeting, May 15.
- Met with NRCS staff to review and respond to public comments received on the 404 permit application for rehabilitation of Upper Black Bear 62.
- Met with OCC watershed program staff for watershed aide annual review preparation, May 16.
- Performed watershed aide reviews for:
 - Rusty Adams – Okfuskee County assisting Muskogee County, Okmulgee County and Wagoner County; May 20
 - Kevin Wyche – Pontotoc County, May 21
 - Jim Turner – Hughes County assisting Seminole County; May 21
 - Tommy Vinson – Arbuckle assisting Love County; May 22
 - Chuck Pyka – Murray County assisting Johnston County; May 22
- District reimbursement claims and invoices processed:

<u># of Claims Processed</u>		
CPD Administration	13	\$14,970.79
District O&M	4	24,495.00
		\$39,465.79

Watershed Dam Operation & Maintenance – George Moore & Johnny Pelley

- Consultation and assistance provided to conservation districts (12):

Adair County	Creek County	Custer County - Butler Lateral 4 & 5
East Canadian County	Pontotoc County	Upper Washita- Nine Mile 7
Stephens County	Wagoner County	Tillman County
Garvin	Murray County	Grady County
- Conservation district board meetings attended (2):

Pontotoc County, May 8	Tillman County, May 8
------------------------	-----------------------
- Answered and advised OKIE811 tickets/emergency response calls in designated districts.
- Oversight of CPD fleet equipment maintenance.

- Site visits and management of watershed shop build in Grady County.
- Certification of CPR and First Aide training, April 23.
- Attended training/discussion OKIE811 watershed dam coverage, April 23.
- Attended Teams O&M Training, May 14 and 15.
- Attended meeting of watershed staff for watershed aid review preparation, May 16.
- Assessed impact of weather, rainfall/storms on watershed dams with watershed aides.

Conservation Programs Field Operations - Tom Goode

- Conservation district board meeting: Tillman County
- Consultation and assistance provided to conservation districts:
 Creek County - Salt Camp 21 Grady County
- Attended 75-year anniversary celebration, Cloud Creek 1, Washita County CD, April 23.
- Attended monthly Commission meeting, May 6.
- Attended monthly PDM with NRCS, May 15.
- Attended meeting of watershed staff for watershed aid review preparation, May 16.
- Approved \$112,475 of O&M funding requests:

<u>District</u>	<u>Project</u>	<u>Amount</u>
Caney Valley	Cotton Coon Mission 6 – chemical brush control, repair fence; Cotton Coon Mission 7 – chemical brush control, remove tower obstruction; Double 1 – chemical brush control; Double 2 – chemical brush control, repair fence; Double 3 - chemical brush control, repair fence; Double 4 - chemical brush control, repair fence; Double 5 - chemical brush control; Double 6 – chemical brush control	\$ 14,550
East Canadian Co	Uncle John 4 – chemical brush control	925
Garvin	Chigley Sandy 3, 4, 5, 6 – replace tower wood top with galvanized	40,000
Kiowa County	Saddle Mountain 5 – shape, fill & place riprap	10,500
Lincoln County	Robinson 8, Quapaw 10, 22, 25, 33, 34, 35, 39, 37, 38	8,500
Murray County	Mill 5 – repair outlet pipe	18,000
Upper Washita	Nine Mile 7, Quartermaster 1A – tree removal	20,000

- Approved the following requests for Dam Maintenance Team assistance:
- | <u>District</u> | <u>Project</u> |
|-----------------|---|
| Logan County | Tree/brush control – Cottonwood 8, 12, Bear Fall Coon 9, 13, 14, 18, 24 |

- Approved the following requests for APHIS:
- | <u>District</u> | <u>Project</u> |
|-----------------|---------------------|
| Muskogee County | Cane 2 |
| Murray County | Mill 1, Rock 15, 16 |

Administrative Programs – Paige Porter

- Received & reconciled CPD vehicle/equipment logs for fleet report and Comdata invoicing.
- Reviewed and approved April Comdata invoices.
- Paid April utility services bills, Clinton and Pauls Valley watershed shops.
- Reconciled and submitted CPD April P-card activity.
- Compiled and prepared April-May CPD report for June Commission meeting.

- Facilitated watershed shop build in Grady County contract payments, communication to CAP, Grady CCD, OCC, contractor, consultant and work site.
- Facilitated purchasing requests for CPD staff.
- CPD inventory updates and maintenance.
- Created Inventory Asset report update with tracking device/security information.
- Received and began Watershed Aide 2024 Inventory Asset report review.
- Organized CPR recertification for CPD staff and 11 Watershed Aides, April 23.
- Completed American Red Cross First Aid/CPR/AED course, April 23.
- Organized and led Watershed Tech/Aide training on asset reporting and changes in OKIE811 responses, April 23.
- Grady watershed building site meeting, T. Sawatzky, K. Smith, J. Pelley, April 24.
- Created and submitted April CPD fleet report, May 6.
- Arranged watershed staff travel for Watershed Aide annual reviews. Ada, Ardmore, Pauls Valley, Weatherford.
- Created summary report on review of 2023 watershed aide inspection standards covering 1,155 sites through 25 districts.

Administrative Assistant – Moriah Manuel

- Reviewed PY 26 applications to be approved.
- Scanned and reviewed Revolving Funds for each district.
- Attended Commission Meeting, May 6.
- Attended Watershed Training, May 14-15.

<u>Program Year 25</u>		<u>Emergency Drought</u>	
42 participants received cost-share payments totaling \$294,081.33 from 27 conservation districts		118 participants received cost-share payments totaling \$1,084,403.70 from 32 conservation districts	
Brush Management	247.82 acres	Cover Crop	2
Fencing	9883.62 LF	Heavy Use Area Protection	8
Heavy Use Area Protection	3133.64SQFT	Pasture Planting	31
Herbaceous Weed Control	40.40 AC	Pasture Tap	1
Pasture Planting	45 AC	Pipeline	6
Pipeline	2032 FT	Pond Cleanout	37
Pond	15,980.90CY	Pumping Plant	25
Pumping Plant	6	Watering Facility	21
Watering Facility	5	Well	30
Well	7		

Geographic Information Systems Projects – Wendie Sharp

- Continued project management of Easement Mapping Initiative for watershed dams.
- As of May 17, a total of 6,326 easements linked to 1,657 dams have been mapped. *The total from month-to-month can fluctuate due to record modifications.*
- Mapped 63 easements linked to 12 dam sites.
- Synced team's easement data with master easement geodatabase.

- Worked with J. Stewart on easement maps (9 sites):

Upper Clear Boggy 26	Upper Black Bear 9	Upper Black Bear 62/Perry Lake
Canyon View 4	Sallisaw 36	Whitegrass-Waterhole 6
Caston Mountain 1	Caston Mountain 2	Waterfall-Gilford 9
- Worked building elevation data for Whitegrass-Waterhole 6 and Upper Black Bear 62.
- Received district easement documents. Downloaded files to OGI file share (7).

Creek County	Harper County	Jackson County
Jefferson County	Nowata County	Osage County
Little River		
- Adjusted records for Bitter 2 easements.
- Organized watershed dam easement PDFs for Muskogee County CD & Creek County CD.
- Worked on various Awards & Recognition Committee tasks.
- Completed American Red Cross First Aid/CPR/AED course, April 23.
- Attended Awards & Recognition Committee meeting, April 24.
- Completed OMES | SEAT | Cybersecurity Training 2024, April 25.
- Attended OMES-SLS: Generational Inclusion Webinar, April 25.
- Attended District Services Meeting: Watershed Dam O&M, May 14.

Geographic Information Systems Projects – T J Hathcock

- Digitized 713 easement documents linked to 232 watershed dam projects (7 districts)

Coal County	Creek County	Jefferson County
Oklahoma County	Okmulgee County	Pittsburg County
Upper Washita		
- Completed CPR Training with Conservation Programs Division, April 23.
- Attended Commission Meeting, May 6.

Watershed Rehabilitation and New Construction

- NRCS rehabilitation and new construction agreement management.
- Administrative, technical and land rights assistance to:

<u>Dam / Sponsor</u>	<u>Project Phase</u>
<u>New Construction</u>	

Lower Bayou 12 / Love County CD	Permitting / Land Rights
Design complete, assisting district to secure land rights	

Rehabilitation

Little Wewoka 12 / Hughes County CD	Planning
Rehab plan is in the final review stage	
Oak 5 / Kiowa County CD	Planning
Rehab plan is being developed	
Sallisaw 13 & 19 / Sequoyah County CD	Planning
Rehab plan is being reviewed, working with SHIPO on cultural resources	
Sallisaw 36 / Sequoyah County CD	Planning
Rehab plan is complete, working with SHIPO on cultural resources	
Scraper Hollow 2 / Adair County CD	Planning
Rehab plan is being developed, geologic field work was completed May 20 and 21, district is coordinating with all parties to schedule the unfinished archeology field work and video pipe inspection	
Sugar 20 / West Caddo CD	Planning
Rehab plan is being developed	

Uncle John 10 / Central North Canadian River CD & East Canadian County CD	Planning
Rehab plan has been signed by sponsors. NRCS will begin the process to request funding for design.	
Upper Washita 57 / Upper Washita CD	Planning
Rehab plan is being developed	
Rock 10 & 12 / Murray County CD	Planning
Rehab plan has been signed by sponsor. NRCS will begin the process to request funding for design.	
Caston Mountain 1 & 2 / Latimer County CD	Design
Rehab design is 90% complete, a review with the district and OCC has been schedule for June 4.	
Quapaw 15M / City of Meeker	Design
NRCS cancelled contract with A&E firm for nonperformance, they are currently in the process of securing a new A&E firm to complete the design	
Upper Clear Boggy 26 / Pontotoc County CD	Design
Rehab design is being developed	
Boiling Springs 1 / Latimer County CD	Permitting / Land Rights
Design is complete, currently working on a solution to relocation of a mobile home behind the dam	
Fourche Maline 7M / city of Wilburton	Permitting / Land Rights
Design is complete, assisting city of Wilburton with obtaining all needed easements	
Sallisaw 33 / Sequoyah County CD	Permitting / Land Rights
Remains in litigation, NRCS is working on the 404 permit	
Upper Black Bear 62 / City of Perry	Permitting / Land Rights
Land rights have been completed, response to comments received from public on the 404 permit have been submitted to USACE	