

AGENDA
OKLAHOMA CONSERVATION COMMISSION
Agriculture Building Board Room • 2800 N Lincoln Blvd • Oklahoma City, OK
Monday, May 6, 2024 – 9:30 a.m.

1. Call to Order
2. Roll call
3. Pledge of Allegiance
4. Discussion and possible approval of the April 1, 2024 regular meeting minutes.
5. Discussion and possible approval of Claims and Financial Statement Summary (Exhibit #1).
6. Presentation of Commission Agreements (Exhibit #2).
Discussion and possible approval of the following new agreements:
 - a. Dewey County Conservation District (OCC-845) to provide funding to the district for an unpaved roads project within the district boundaries for County Commission District 3.
 - b. Harper County Conservation District (OCC-846) to provide funding to the district for an unpaved roads project within the district boundaries for County Commission District 3.
 - c. Kiamichi Conservation District (OCC-847) to provide funding to the district for an unpaved roads project within the district boundaries for Choctaw County Commission District 1.
 - d. Seminole County Conservation District (OCC-848) to provide funding to the district for an unpaved roads project within the district boundaries for County Commission District 3.
 - e. Oklahoma County Conservation District and the International Crane Foundation (OCC-849) to support a Wetlands Conservation Coordinator position with OCC whose purpose is to develop programmatic capacity and deliver technical and financial assistance for voluntary wetland restoration.
 - f. Oklahoma Office of Emergency Management 911 Management Authority (OCC-850) to create the call taking boundaries for each public agency certified by the 911 Management Authority based on the information certified to the OK Tax Commission.
 - g. Oklahoma Office of Emergency Management 911 Management Authority (OCC-851) to provide funds for the Commission to operate and maintain the NG911 State Repository.

Discussion possible approval of the following amended agreements:

- h. Garfield County Conservation District (OCC-810) to cooperate on the General Mills Soil Health Project through support of soil health mentoring for producers, cover crop implementation and general assistance on outreach for the program. **Amendment 1** – Adds funds for cover crop project and extends time.
7. Discussion and possible approval of Conservation District Director appointments (Exhibit #3).
8. To meet the requirement for Conservation District Director Elections for Position #2 discussion and possible action to authorize the Executive Director to:
 - a. Certify eligibility of candidates filing a Notification and Declaration of Candidacy for District Director during the filing period from May 1 – 14, 2024;
 - b. Approve polling places in conservation districts where two or more candidates filed a Notification and Declaration of Candidacy for District Director and therefore will be holding elections on Tuesday, June 4, 2024; and
 - c. Establish the dollar amount required to be deposited by a candidate contesting a recount or certification of voters in a district conservation election pursuant to OAC 155:10-1-5 (9).
9. Discussion and possible approval to co-sponsor the following meeting:
 - a. Crossroads Conference, 2nd Annual Regenerative Agriculture Event – July 30, 2024 – Enid, OK. (Exhibit #4)
10. Public Comments
11. New Business
12. Break (at option of the Chair)
13. Partnership Reports:
 - a. Oklahoma Department of Agriculture, Food and Forestry
 - b. USDA-Natural Resources Conservation Service
 - c. Oklahoma Association of Conservation Districts
14. Status Reports:
 - a. Oklahoma Conservation Commission Members
 - b. Oklahoma Conservation Commission Staff
 1. Trey Lam, Executive Director
 2. Shanon Phillips, Water Quality Director
 3. Mike Sharp, Office of Geographic Information and Technical Services Director
 4. Trampas Tripp, Land Management Division Director
 5. Clancy Green, District Services Director
 6. Tammy Sawatzky, Conservation Programs Director

7. Lisa Knauf Owen, Assistant Director

15. Next Meeting: **Monday**, June 3, 2024, Oklahoma Department of Agriculture Board Room, 2800 N Lincoln Blvd., Oklahoma City, Oklahoma at 9:30 a.m.

16. Adjournment

All items on this agenda, including but not limited to any agenda item concerning the adoption or approval of any resolution, contract, agreement, or any other item of business, are subject to revision or amendment, including additions and/or deletions, without exception. Any revision or amendments will be limited and rationally related to the topic of the agenda item. The Board may defer, strike, continue, table, and/or refer any agenda item to its Executive Director, staff, attorney, and/or refer back or appoint a committee for the purpose of gathering more information the Board may need to take action on any agenda item at a subsequent special or regular meeting of the Board.

MINUTES

CALL TO ORDER

The Oklahoma Conservation Commission met Monday, April 1, 2024, in the Agriculture Building located at 2800 N. Lincoln Blvd in Oklahoma. The meeting was called to order at 9:30 a.m. by Chair Clay Forst. He stated this was a scheduled regular meeting held in accordance with the Open Meeting Law, Title 25, Oklahoma Statutes, Sections 301 and following as amended. The agenda for this meeting was posted at 1:40 p.m. Thursday, March 28, 2024, at the front entrance of the Oklahoma Agriculture Building, 2800 N. Lincoln Boulevard, Oklahoma City, Oklahoma, as well as on the agency's website conservation.ok.gov.

ROLL CALL

Bert Bitseedy, Administrative Assistant, took roll call and the following members were in attendance:

Clay Forst, Chair, Area 4 Member
Dan Herald, Vice Chairman, Area 1 Member
Robert Priess, Secretary, Area 2 Member
Grant Victor, Area 3 Member
Gary Crawley, Area 5 Member

Others in attendance were:

Trey Lam, Executive Director
Lisa Knauf Owen, Assistant Director
Bert Bitseedy, Administrative Assistant
Jeannie Parsley, Comptroller
Janet Stewart, General Counsel
Trampas Tripp, Land Management Division Director
Andrea Moseley, Land Management Division Administrative Programs Officer
Mike Sharp, Office of Geographic Information and Technical Services Director
TJ Hathcock, Conservation Programs Division GIS Specialist II
Wendie Sharp, Conservation Programs Division GIS Specialist III
Clancy Green, District Services Director
Brandon Welborn, District Services Administrative Programs Officer
Jake Searock, Public Information Officer
Tammy Sawatzky, Conservation Programs Division Director
Moriah Manuel, Conservation Programs Administrative Assistant
Paige Porter, Conservation Programs Administrative Programs Officer
Shanon Phillips, Water Quality Director
Greg Kloxin, Soil Health Director
Jeanne Hamilton, NRCS State Conservationist
Sarah Blaney, OACD Executive Director

MINUTES OF PREVIOUS REGULAR MEETING

A motion was made by Mr. Crawley and seconded by Mr. Priess to approve the minutes of the March 4, 2024, Commission meeting as written. Those voting aye were: Herald, Priess, Forst, Crawley and Victor. Nay votes: none. Motion carried.

CLAIMS/FINANCIAL STATEMENT

Commissioners reviewed the claims register, p-card statement, revenue summary and allotment budget / available cash report as provided by Ms. Parsley in Exhibit #1. Ms. Parsley stated there was a total of \$3,069,221.31 paid in total claims and payroll. She noted a total of \$2,477,311.35 million of revenue was received for the month of February including appropriated funds with a total available cash of \$48,527,553.54 as of March 19, 2024. After discussion, a motion was made by Mr. Herald and seconded by Mr. Victor to approve the financial reports as presented. Those voting aye were: Herald, Priess, Forst, Crawley and Victor. Nay votes: none. Motion carried.

PRESENTATION OF AGREEMENTS

Ms. Owen requested approval of the following new agreements on Exhibit #2, listed as items “a-c.” After discussion, a motion was made by Mr. Victor and seconded by Mr. Herald to approve the new agreements as presented. Those voting aye were: Herald, Priess, Forst, Crawley and Victor. Nay votes: none. Motion carried.

Ms. Owen next requested the approval of the following amended agreements on Exhibit #2, listed as items “d-e.” After discussion, a motion was made by Mr. Crawley and seconded by Mr. Priess to approve the amended agreements as presented. Those voting aye were: Herald, Priess, Forst, Crawley and Victor. Nay votes: none. Motion carried.

CONSERVATION DISTRICT DIRECTOR APPOINTMENTS

Ms. Green discussed with Commissioners recommendation of Conservation District Director Appointments (Exhibit #4). After discussion, a motion was made by Mr. Priess and seconded by Mr. Crawley to approve the appointment of district directors as presented excepting Jared Yost, Kingfisher County Conservation District, whose appointment will be provisionally approved for a six-month probationary period contingent upon him meeting 75% attendance during the time period of July to December 2024. Those voting aye were: Herald, Priess, Forst, Crawley and Victor. Nay votes: none. Motion carried.

OUT OF STATE TRAVEL REQUESTS

Mr. Lam requested the approval for out of state travel (Exhibit #3), listed as item “a.” After discussion, a motion was made by Mr. Victor and seconded by Mr. Herald to approve the travel request as presented. Those voting aye were: Herald, Priess, Forst, Crawley and Victor. Nay votes: none. Motion carried.

PUBLIC COMMENTS

No public comments

NEW BUSINESS

No new business

CONSERVATION PARTNERSHIP REPORTS

Oklahoma Department of Agriculture, Food, and Forestry: ODAFF were not in attendance for the meeting.

USDA-Natural Resources Conservation Service (NRCS): Jeanne Hamilton reported that NRCS received their federal budget and the Chief is hopeful to absorb cuts at the national level in Washington DC. She mentioned the supervisor district conservationist structure has now been in place for 5 years. NRCS is reviewing the structure and looking to see if there is room for improvement. Additional EQIP funds in the amount of \$1.5 million for fires, and an additional \$2 million general EQIP has been requested. She also noted that some USDA offices may be closed on Monday, April 8 during the solar eclipse due to the large influx of traffic to rural southeast Oklahoma.

Oklahoma Association of Conservation Districts (OACD): Executive Director Sarah Blaney, reported that they assisted in writing a letter for the USDA FY24 budget. She mentioned joining with Soil Health Director, Greg Kloxin to help develop the soil health policy. The Grow for Good program launched today. Dr. Jonathan Lungren will be conducting a site evaluation on April 22-26, 2024. On April 6, 2024 there will be a Small Farmers Conference with the national FSA Director in attendance. Conservation Day is scheduled for April 17, 2021 9:00 am. – 12:00 pm at the Capitol. The National Land and Range Judging Contest is set for April 30 to May 2 in El Reno, OK. She stated that Joe Caughlin, Taylor Marshall and Phil Campbell attended the NACD Fly-In this past month in Washington, D.C.

STATUS REPORTS

OKLAHOMA CONSERVATION COMMISSION MEMBERS

Mr. Forst – stated it has been busy this time of the year with spring branding, and while areas are dry he's glad to still have ponds full.

Mr. Herald – stated he was concerned that there would be less rain than last year and with the dryness there could potentially be more fires.

Mr. Victor – stated his area was dry, enough rain showers for grass to be green and the wheat still going, but over all its good.

Mr. Priess -stated it was dry in his area, but the corn is being planted.

Mr. Crawley – stated there are small showers in his area and the wind aided with the dryness.

OKLAHOMA CONSERVATION COMMISSION STAFF

Executive Director: Trey Lam stated he attended the State Emergency Board Meeting and Food and Agriculture Council Meeting in Stillwater, March 5th. He also attend GIS day at the Capitol and commended Shellie Willoughby and Mike Sharp for their work on the event. He mentioned the State Senate has passed a budget resolution which is positive for the unpaved roads funding and aerial photography. He also noted attending the Murray County Banquet and stated Rebecca Bond did a great job with her presentation for Blue Thumb. He stated that the NACD fly-in meeting in Washington DC with the Oklahoma Senators and Representatives was a great

success. District directors in attendance were able to speak about the personal impacts and importance of the different farm programs. He mentioned that Congressman Tom Cole is seeking nomination as Appropriations Chair. He noted that the Agency's VET (Vision Enabled Team) met with he and Lisa Knauf Owen to talk about the final report the group had compiled which discusses the structure of the programs, input on how it works, policy and implementation. He attended the Kay County Conservation District Banquet with highlights of soil health. The Drought Commission met last month and extended the deadline for completion of water wells, pipeline, pumping plant and water facilities until December 31, 2024. All other practices must be completed by June 30, 2024.

Water Quality Program: Shanon Phillips, OCC Water Quality Division Director, stated the report is in the packet. She provided a handout with information and graphs of the 2023 National EPA 319 Program Load Reduction Estimates and Nitrogen and Phosphorus data in our state. She mentioned there were 285 applications for the soil health (SHIP) program.

Office of Geographic Information and Technical Services: Director Mike Sharp stated the report is in the packet and he would be happy to answer any questions. He stated he attended training in Washington DC for geographic information and was able to hear about the agency work on a national level and about elevation mapping data. He mentioned that in Oklahoma about 36,000 sq mile was collected in 2022 and requested when new data will be available for Oklahoma. He reported the 3D HP Program with 95% quality data collected to re-map water feature. In May there is a GIS Meeting for collecting data presentation. He reported the NG911 developing 3D mapping, how to locate an area on the 2nd floor of a building. There is a bill in session the HB 3884 to map school data in which is compatible with NG911.

Land Management: Trampas Tripp, Director. Mr. Tripp stated there are 7 counties requesting training and 5 are looking for funding for unpaved roads projects. He mentioned the Terry Peach Canadian Watershed Restoration Program in Canton is in progress for the brush free zone. The cedar technicians are assisting local prescribed burn associations with fire breaks. The Okemah drainage project is complete. He stated the conservation planner in Area 1 had developed 3 state cost share conservation plans in Kingfisher County. He mentioned the special projects in Murray County with visiting the site with landowner to look at erosion and sediment issues and the Kingfisher County for the drainage project with updates of site visit. He mentioned the Gilbreath Copper Mine land restoration with an estimated cost of \$1,864,839.29 and the updates on Howerton Tar Creek Project to being the project with plans in progress. He mentioned the map in the packet for the updated unpaved roads program. He stated the report is in the packet and he would be happy to answer any questions.

District Services: Clancy Green, District Service Director, Ms. Green stated the report is in the packet and would be happy to answer any questions. She stated a new district manager, Jason Bates, began work in Tillman County. She also reported attending the Murry County Banquet. She indicated districts should be working to get their long range plan drafts submitted which are due on April 30, 2024, and she mentioned the Notice of Filing period that will be occurring in May.

Conservation Programs: Tammy Sawatzky, Director, mentioned the report is in the packet and would be happy to answer any questions. She mentioned she attended the Texas Watershed Sponsor Meeting to discuss easements and development issues surrounding flood control dams. She mentioned the watershed team cleaned 5-6 dams in Coal County.

Assistant Director: Lisa Knauf Owen mentioned several administrative staff attended the GIS day at the Capitol to assist with serving popcorn. She stated we are in the process of installing

tracker devices on all fleet vehicles. These trackers will help notify when maintenance is required and track mileage / location. She also noted that there have been trackers installed on all other agency assets such as skid steers, trailers and side by sides. The bid packet for the conservation district liability policy and the workers compensation policy has been submitted to risk management for next fiscal year. She reported that the first safety meeting was held for the agency and have prepped staff for the coming storm season.

NEXT MEETING

The Chair announced that the next regular meeting of the Oklahoma Conservation Commission is set for Monday, May 6, 2024, at the Oklahoma Department of Agriculture Building, 2800 N. Lincoln Blvd., Oklahoma City, Oklahoma at 9:30 a.m.

ADJOURNMENT

There being no further business, Mr. Forst declared the meeting adjourned at 10:36 a.m.

Approved by the Oklahoma Conservation Commission on May 6, 2024.

Chair

**OKLAHOMA CONSERVATION COMMISSION
CLAIMS REGISTER BY PROGRAM
FOR THE PERIOD OF MARCH 20, 2024 THRU APRIL 23, 2024**

Voucher	Fund	Department	Date	Amount	Account	Sub	Vendor Name
Employee Withholdings/Retirement/Insurance							
00073037	25000	3000002	4/3/2024	130,438.48	512110		STATE & EDUC EMPL GRP INS BD
00073037	70000	3000002	4/3/2024	15,265.60	512110		STATE & EDUC EMPL GRP INS BD
00073119	70000	3000002	4/18/2024	1,612.82	512120		AMERICAN FAMILY LIFE ASSURANCE CO
00073118	70000	3000002	4/18/2024	945.00	512120		AMERICAN FIDELITY ASSURANCE COMPANY
00073226	19401	3000002	4/23/2024	3,228.29	513230		OKLAHOMA PUBLIC EMPLOYEES RETIREMENT SYS
00073226	70000	3000002	4/23/2024	684.79	513250		OKLAHOMA PUBLIC EMPLOYEES RETIREMENT SYS
00073227	19401	3000002	4/23/2024	75,719.00	513230		OKLAHOMA PUBLIC EMPLOYEES RETIREMENT SYS
00073227	70000	3000002	4/23/2024	5,084.74	513230		OKLAHOMA PUBLIC EMPLOYEES RETIREMENT SYS
00073227	70000	3000002	4/23/2024	18,842.31	513250		OKLAHOMA PUBLIC EMPLOYEES RETIREMENT SYS
00073267	25000	3000002	4/24/2024	450.72	512110		STATE & EDUC EMPL GRP INS BD
H0501304	99400		3/29/2024	176.92	633110		WASHINGTON NATIONAL INSURANCE COMPANY
H0501305	99400		3/29/2024	1,443.00	633130		OKLAHOMAS CREDIT UNION
H0501306	99400		3/29/2024	600.00	633130		CREDIT UNION ONE OF OKLAHOMA
H0501303	99400		3/29/2024	685.57	633110		AMERICAN FAMILY LIFE ASSURANCE CO
H0501307	99400		3/29/2024	700.00	633190		OKLAHOMA 529 COLLEGE SAVINGS PLAN
H0501308	99400		3/29/2024	15.00	633190		OKLA PUBLIC EMPLOYEES ASSOC
H0501309	99400		3/29/2024	361.67	633190		UNITED WAY OF CENTRAL OKLAHOMA INC

256,253.91 **Employee Withholdings/Retirement/Insurance**

Administration

00072990	19401	1000001	3/27/2024	179.50	521230		LAM,JESS W
00072990	19401	1000001	3/27/2024	21.31	521240		LAM,JESS W
00072990	19401	1000001	3/27/2024	120.00	521250		LAM,JESS W
00072992	19401	1000001	3/28/2024	11.36	531180		BANCFIRST
00073028	19401	1000001	4/3/2024	652.35	519130		OFFICE OF MANAGEMENT & ENTERPRISE SVCS
00073042	19401	1000001	4/5/2024	280.92	521310		GARY CRAWLEY
00073044	19401	1000001	4/5/2024	350.00	521310		DAN HERALD
00073041	19401	1000001	4/5/2024	53.20	521310		ROBERT M PRIESS
00073043	19401	1000001	4/5/2024	152.76	521310		CLAY FORST
00073045	19401	1000001	4/5/2024	331.80	521310		SAMUEL GRANT VICTOR
00073059	19401	1000001	4/11/2024	2,996.98	522130		BANK OF AMERICA NA
00073059	19401	1000001	4/11/2024	325.00	515990		BANK OF AMERICA NA
00073059	19401	1000001	4/11/2024	538.95	522113		BANK OF AMERICA NA
00073059	19401	1000001	4/11/2024	220.00	522131		BANK OF AMERICA NA
00073059	19401	1000001	4/11/2024	1,840.00	531150		BANK OF AMERICA NA
00073059	19401	1000001	4/11/2024	41.98	531170		BANK OF AMERICA NA
00073059	19401	1000001	4/11/2024	352.51	536140		BANK OF AMERICA NA
00073117	19401	1000001	4/19/2024	53.07	522113		OFFICE OF MANAGEMENT & ENTERPRISE SVCS
00073198	19401	1000001	4/19/2024	102.95	534290		COMDATA INC
00073224	19401	1000001	4/23/2024	1,116.00	515060		OFFICE OF MANAGEMENT & ENTERPRISE SVCS
00073225	19401	1000001	4/23/2024	101.13	515610		OFFICE OF MANAGEMENT & ENTERPRISE SVCS
00073236	19401	1000001	4/23/2024	9.92	531180		BANCFIRST
00073237	19401	1000001	4/23/2024	521.50	532130		AMERICAN SELF STORAGE
00073262	19401	1000001	4/23/2024	306.28	521110		STEWART,JANET M
PAYROLL				161,272.55	511110		DIV PAYROLL - MAR MAIN & SUPPLEMENTAL, APR MAIN

171,952.02 **Administration**

**OKLAHOMA CONSERVATION COMMISSION
CLAIMS REGISTER BY PROGRAM
FOR THE PERIOD OF MARCH 20, 2024 THRU APRIL 23, 2024**

Voucher	Fund	Department	Date	Amount	Account	Sub	Vendor Name
<i>Watershed Operation & Maintenance/Rehabilitation</i>							
00073011	19311	2000001	4/2/2024	88,503.92	555170		STEPHENS COUNTY CONSERVATION DISTRICT
00072831	19401	2000001	3/25/2024	147.50	555170	96	PONTOTOC COUNTY C D
00072832	19401	2000001	3/25/2024	275.88	555170	96	HUGHES COUNTY CONSERVATION DIST
00072997	19401	2000001	3/28/2024	1,200.00	555170	96	CUSTER COUNTY CONSERVATION DISTRICT
00072998	19401	2000001	3/28/2024	10,000.00	555170		GARVIN CONSERVATION DISTRICT
00072999	19401	2000001	3/28/2024	4,000.00	555170		TALIHINA CONSERVATION DISTRICT
00073000	19401	2000001	3/28/2024	147.50	521120		PELLEY,JOHNNY H
00073011	19401	2000001	4/2/2024	118,455.10	555170		STEPHENS COUNTY CONSERVATION DISTRICT
00073027	19401	2000001	4/2/2024	103,717.08	546110		CAPITOL IMPROVEMENT AUTHORITY
00073059	19401	2000001	4/11/2024	615.25	522130		BANK OF AMERICA NA
00073059	19401	2000001	4/11/2024	-15.54	522131		BANK OF AMERICA NA
00073059	19401	2000001	4/11/2024	1,284.00	522131		BANK OF AMERICA NA
00073059	19401	2000001	4/11/2024	78.07	531350		BANK OF AMERICA NA
00073059	19401	2000001	4/11/2024	273.35	531360		BANK OF AMERICA NA
00073059	19401	2000001	4/11/2024	119.02	531370		BANK OF AMERICA NA
00073059	19401	2000001	4/11/2024	98.06	536130		BANK OF AMERICA NA
00073059	19401	2000001	4/11/2024	200.00	542120		BANK OF AMERICA NA
00073060	19401	2000001	4/9/2024	4,392.56	531600		OFFICE OF MANAGEMENT & ENTERPRISE SVCS
00073073	19401	2000001	4/9/2024	54,736.00	555170	96	SOUTH CADDO CONS DISTRICT
00073074	19401	2000001	4/9/2024	277.50	555170	96	WASHITA COUNTY CONSERVATION DISTRICT
00073154	19401	2000001	4/18/2024	22,274.63	531380		USDA APHS WILDLIFE SEVICES
00073155	19401	2000001	4/18/2024	9,500.00	555170	96	GARVIN CONSERVATION DISTRICT
00073156	19401	2000001	4/18/2024	2,500.00	555170	96	GARVIN CONSERVATION DISTRICT
00073157	19401	2000001	4/18/2024	1,548.88	555170	96	HARMON COUNTY CONSERVATION DISTRICT
00073158	19401	2000001	4/18/2024	147.50	555170	96	MCCLAIN COUNTY CONSERVATION DISTRICT
00073159	19401	2000001	4/18/2024	54,025.00	555170		MCCLAIN COUNTY CONSERVATION DISTRICT
00073160	19401	2000001	4/18/2024	88.50	555170	96	PONTOTOC COUNTY C D
00073187	19401	2000001	4/19/2024	88.50	521120		MOORE,GEORGE F
00073198	19401	2000001	4/19/2024	9,574.16	534290		COMDATA INC
00073198	19401	2000001	4/19/2024	857.13	533120		COMDATA INC
00073268	19401	2000001	4/24/2024	103,717.08	546110		CAPITOL IMPROVEMENT AUTHORITY
00072833	40000	2000003	3/25/2024	1,142.06	555170		SEQUOYAH COUNTY CONSERVATION DISTRICT
00073161	40000	2000003	4/18/2024	275.00	555170		SEQUOYAH COUNTY CONSERVATION DISTRICT
PAYROLL				139,827.83	511110		DIV PAYROLL - MAR MAIN & SUPPLEMENTAL, APR MAIN

734,071.52 ***Watershed Operation & Maintenance/Rehabilitation***

Emergency Drought Relief Cost Share

00072971	42500	2000001	3/26/2024	12,863.20	555170		SOUTH CADDO CONS DISTRICT
00072972	42500	2000001	3/26/2024	27,766.97	555170		ELLIS COUNTY CONSERVATION DISTRICT
00072970	42500	2000001	3/26/2024	14,281.60	555170		PAYNE COUNTY CONSERVATION DISTRICT
00072967	42500	2000001	3/26/2024	5,014.40	555170		CRAIG COUNTY CONSERVATION DISTRICT
00072968	42500	2000001	3/26/2024	39,454.00	555170		DEWEY COUNTY CONSERVATION DISTRICT
00072969	42500	2000001	3/26/2024	7,500.00	555170		WASHITA COUNTY CONSERVATION DISTRICT
00072983	42500	2000001	3/27/2024	7,500.00	555170		LEFLORE COUNTY CONSERVATION DISTRICT
00072984	42500	2000001	3/27/2024	7,500.00	555170		TALIHINA CONSERVATION DISTRICT
00072985	42500	2000001	3/27/2024	22,500.00	555170		PITTSBURG COUNTY CONSERVATION DISTRICT
00072986	42500	2000001	3/27/2024	1,600.00	555170		KIOWA COUNTY CONSERVATION DISTRICT NO 76
00072987	42500	2000001	3/27/2024	3,846.31	555170		CUSTER COUNTY CONSERVATION DISTRICT
00072993	42500	2000001	3/28/2024	7,500.00	555170		UPPER WASHITA CONSERVATION DISTRICT
00073022	42500	2000001	4/2/2024	2,960.00	555170		GRANT COUNTY CONSERVATION DISTRICT
00073025	42500	2000001	4/2/2024	7,500.00	555170		SEMINOLE COUNTY CONSERVATION DISTRICT

**OKLAHOMA CONSERVATION COMMISSION
CLAIMS REGISTER BY PROGRAM
FOR THE PERIOD OF MARCH 20, 2024 THRU APRIL 23, 2024**

Voucher	Fund	Department	Date	Amount	Account	Sub	Vendor Name
00073026	42500	2000001	4/2/2024	15,000.00	555170		PITTSBURG COUNTY CONSERVATION DISTRICT
00073023	42500	2000001	4/2/2024	7,200.00	555170		CANEY VALLEY CONSERVATION DISTRICT
00073024	42500	2000001	4/2/2024	5,911.98	555170		NORTH CADDO CONSERVATION DISTRICT
00073030	42500	2000001	4/3/2024	15,000.00	555170		NOWATA COUNTY CONSERVATION DISTRICT
00073031	42500	2000001	4/3/2024	1,332.52	555170		OSAGE COUNTY CONSERVATION DISTRICT
00073032	42500	2000001	4/3/2024	1,300.00	555170		SOUTH CADDO CONS DISTRICT
00073053	42500	2000001	4/5/2024	12,390.77	555170		MAJOR COUNTY CONSERVATION DISTRICT
00073081	42500	2000001	4/9/2024	7,360.00	555170		DEWEY COUNTY CONSERVATION DISTRICT
00073080	42500	2000001	4/9/2024	80,964.00	555170		DEWEY COUNTY CONSERVATION DISTRICT
00073109	42500	2000001	4/12/2024	7,500.00	555170		TALIHINA CONSERVATION DISTRICT
00073105	42500	2000001	4/12/2024	11,049.60	555170		GARFIELD CO CONSERVATION DISTRICT
00073106	42500	2000001	4/12/2024	856.79	555170		PUSHMATAHA CONSERVATION DISTRICT NO 44
00073107	42500	2000001	4/12/2024	2,900.00	555170		GARFIELD CO CONSERVATION DISTRICT
00073108	42500	2000001	4/12/2024	6,800.00	555170		COTTON COUNTY CONSERVATION DISTRICT
00073111	42500	2000001	4/12/2024	30,000.00	555170		GRADY COUNTY CONSERVATION DIST
00073110	42500	2000001	4/12/2024	8,924.40	555170		CRAIG COUNTY CONSERVATION DISTRICT
00073112	42500	2000001	4/12/2024	22,500.00	555170		PITTSBURG COUNTY CONSERVATION DISTRICT
00073113	42500	2000001	4/12/2024	6,000.00	555170		NOWATA COUNTY CONSERVATION DISTRICT
00073135	42500	2000001	4/18/2024	7,500.00	555170		ROGERS COUNTY CONSERVATION DISTRICT
00073136	42500	2000001	4/18/2024	7,500.00	555170		MAYES COUNTY CONSERVATION DISTRICT
00073134	42500	2000001	4/18/2024	1,608.00	555170		PAWNEE COUNTY CONSERVATION DISTRICT
00073131	42500	2000001	4/18/2024	7,500.00	555170		ROGERS COUNTY CONSERVATION DISTRICT
00073137	42500	2000001	4/18/2024	4,000.00	555170		ROGERS COUNTY CONSERVATION DISTRICT
00073132	42500	2000001	4/18/2024	15,000.00	555170		EAST CANADIAN COUNTY CONSERVATION DISTR
00073133	42500	2000001	4/18/2024	6,800.00	555170		ROGERS COUNTY CONSERVATION DISTRICT
00073165	42500	2000001	4/18/2024	7,500.00	555170		UPPER WASHITA CONSERVATION DISTRICT
00073171	42500	2000001	4/18/2024	3,960.00	555170		ELLIS COUNTY CONSERVATION DISTRICT
00073162	42500	2000001	4/18/2024	26,341.64	555170		PITTSBURG COUNTY CONSERVATION DISTRICT
00073163	42500	2000001	4/18/2024	14,014.40	555170		GARFIELD CO CONSERVATION DISTRICT
00073164	42500	2000001	4/18/2024	37,500.00	555170		GARVIN CONSERVATION DISTRICT
00073166	42500	2000001	4/18/2024	6,518.40	555170		HARPER COUNTY CONSERVATION DISTRICT
00073167	42500	2000001	4/18/2024	2,400.00	555170		ATOKA COUNTY CONSERVATION DISTRICT
00073168	42500	2000001	4/18/2024	5,360.00	555170		KINGFISHER COUNTY CONSERVATION DISTRICT
00073169	42500	2000001	4/18/2024	3,553.91	555170		CUSTER COUNTY CONSERVATION DISTRICT
00073170	42500	2000001	4/18/2024	7,500.00	555170		CUSTER COUNTY CONSERVATION DISTRICT
00073172	42500	2000001	4/18/2024	7,500.00	555170		LINCOLN COUNTY CONSERVATION DISTRICT
00073175	42500	2000001	4/18/2024	15,000.00	555170		ARBUCKLE CONSERVATION DISTRICT
00073177	42500	2000001	4/18/2024	6,000.00	555170		ATOKA COUNTY CONSERVATION DISTRICT
00073179	42500	2000001	4/18/2024	15,000.00	555170		OKMULGEE COUNTY CONSERVATION DISTRICT
00073173	42500	2000001	4/18/2024	7,500.00	555170		WOODS COUNTY CONSERVATION DISTRICT
00073174	42500	2000001	4/18/2024	7,500.00	555170		LOGAN COUNTY CONSERVATION DISTRICT
00073176	42500	2000001	4/18/2024	7,500.00	555170		ATOKA COUNTY CONSERVATION DISTRICT
00073180	42500	2000001	4/18/2024	10,506.94	555170		TEXAS COUNTY CONSERVATION DISTRICT
00073181	42500	2000001	4/18/2024	9,975.40	555170		WOODWARD COUNTY CONSERVATION DISTRICT
00073243	42500	2000001	4/23/2024	6,400.00	555170		LITTLE RIVER CONSERVATION DISTRICT
00073244	42500	2000001	4/23/2024	15,000.00	555170		PAYNE COUNTY CONSERVATION DISTRICT
00073245	42500	2000001	4/23/2024	7,500.00	555170		HASKELL COUNTY CONSERVATION DISTRICT
00073284	42500	2000001	4/24/2024	11,568.00	555170		BEAVER COUNTY CONSERVATION DISTRICT
00073286	42500	2000001	4/24/2024	27,030.02	555170		SOUTH CADDO CONS DISTRICT
00073288	42500	2000001	4/24/2024	6,020.00	555170		NORTH CADDO CONSERVATION DISTRICT
00073283	42500	2000001	4/24/2024	3,477.26	555170		KONAWA CONSERVATION DISTRICT
00073285	42500	2000001	4/24/2024	7,500.00	555170		CUSTER COUNTY CONSERVATION DISTRICT

**OKLAHOMA CONSERVATION COMMISSION
CLAIMS REGISTER BY PROGRAM
FOR THE PERIOD OF MARCH 20, 2024 THRU APRIL 23, 2024**

Voucher	Fund	Department	Date	Amount	Account	Sub	Vendor Name
00073290	42500	2000001	4/24/2024	9,779.00	555170		NORTH CADDO CONSERVATION DISTRICT
00073287	42500	2000001	4/24/2024	7,500.00	555170		COMANCHE COUNTY CONSERVATION DISTRICT
00073289	42500	2000001	4/24/2024	<u>6,224.40</u>	555170		NORTH CADDO CONSERVATION DISTRICT

769,813.91 *Emergency Drought Relief Cost Share*

District Services

00072834	19401	3000001	3/25/2024	592.00	555170	90	CANEY VALLEY CONSERVATION DISTRICT
00072840	40000	3000001	3/25/2024	3,357.57	555170	08	CHEROKEE COUNTY CONSERVATION DISTRICT
00072835	19401	3000001	3/25/2024	888.00	555170	90	MAJOR COUNTY CONSERVATION DISTRICT
00072836	19401	3000001	3/25/2024	296.00	555170	90	HASKELL COUNTY CONSERVATION DISTRICT
00072837	19401	3000001	3/25/2024	312.00	555170	90	KINGFISHER COUNTY CONSERVATION DISTRICT
00072838	19401	3000001	3/25/2024	3,069.45	555170	05	COTTON COUNTY CONSERVATION DISTRICT
00072839	19401	3000001	3/25/2024	3,591.47	555170	05	LOGAN COUNTY CONSERVATION DISTRICT
00072839	19401	3000001	3/25/2024	44.22	555170	69	LOGAN COUNTY CONSERVATION DISTRICT
00072839	19401	3000001	3/25/2024	270.68	555170	69	LOGAN COUNTY CONSERVATION DISTRICT
00072839	19401	3000001	3/25/2024	312.00	555170	74	LOGAN COUNTY CONSERVATION DISTRICT
00072840	19401	3000001	3/25/2024	223.78	555170	69	CHEROKEE COUNTY CONSERVATION DISTRICT
00072840	19401	3000001	3/25/2024	223.78	555170	69	CHEROKEE COUNTY CONSERVATION DISTRICT
00072840	19401	3000001	3/25/2024	52.17	555170	71	CHEROKEE COUNTY CONSERVATION DISTRICT
00072840	19401	3000001	3/25/2024	132.00	555170	72	CHEROKEE COUNTY CONSERVATION DISTRICT
00072840	19401	3000001	3/25/2024	592.00	555170	74	CHEROKEE COUNTY CONSERVATION DISTRICT
00072842	19401	3000001	3/25/2024	296.00	555170	90	TEXAS COUNTY CONSERVATION DISTRICT
00072844	19401	3000001	3/25/2024	829.00	555170	90	CREEK COUNTY CONSERVATION DISTRICT
00072845	19401	3000001	3/25/2024	296.00	555170	90	TALIHINA CONSERVATION DISTRICT
00072841	19401	3000001	3/25/2024	1,480.00	555170		ROGERS COUNTY CONSERVATION DISTRICT
00072843	19401	3000001	3/25/2024	1,776.00	555170	90	DEER CREEK CONSERVATION DISTRICT
00072849	19401	3000001	3/25/2024	296.00	555170	90	LOVE COUNTY CONSERVATION DISTRICT
00072855	19401	3000001	3/25/2024	470.00	555170	90	COMANCHE COUNTY CONSERVATION DISTRICT
00072846	19401	3000001	3/25/2024	592.00	555170	90	LITTLE RIVER CONSERVATION DISTRICT
00072854	19401	3000001	3/25/2024	1,184.00	555170	90	NOWATA COUNTY CONSERVATION DISTRICT
00072856	19401	3000001	3/25/2024	151.00	555170	90	SEMINOLE COUNTY CONSERVATION DISTRICT
00072857	19401	3000001	3/25/2024	296.00	555170	90	OKFUSKEE COUNTY CONSERVATION DISTRICT
00072858	19401	3000001	3/25/2024	592.00	555170	90	UPPER WASHITA CONSERVATION DISTRICT
00072860	19401	3000001	3/25/2024	875.24	555170		ELLIS COUNTY CONSERVATION DISTRICT
00072869	19401	3000001	3/25/2024	1,640.00	555170	74	CRAIG COUNTY CONSERVATION DISTRICT
00072859	19401	3000001	3/25/2024	296.00	555170	90	ELLIS COUNTY CONSERVATION DISTRICT
00072866	19401	3000001	3/25/2024	567.62	555170	99	NORTH CADDO CONSERVATION DISTRICT
00072873	19401	3000001	3/25/2024	3,052.81	555170	05	LEFLORE COUNTY CONSERVATION DISTRICT
00072873	19401	3000001	3/25/2024	3,183.68	555170	07	LEFLORE COUNTY CONSERVATION DISTRICT
00072873	19401	3000001	3/25/2024	5,646.71	555170	01	LEFLORE COUNTY CONSERVATION DISTRICT
00072873	19401	3000001	3/25/2024	3,939.36	555170	03	LEFLORE COUNTY CONSERVATION DISTRICT
00072878	19401	3000001	3/25/2024	78.25	555170	20	KAY COUNTY CONSERVATION DISTRICT
00072877	19401	3000001	3/25/2024	3,361.58	555170	05	SEQUOYAH COUNTY CONSERVATION DISTRICT
00072877	19401	3000001	3/25/2024	488.61	555170	12	SEQUOYAH COUNTY CONSERVATION DISTRICT
00072877	19401	3000001	3/25/2024	100.50	555170	69	SEQUOYAH COUNTY CONSERVATION DISTRICT
00072878	19401	3000001	3/25/2024	3,593.87	555170	07	KAY COUNTY CONSERVATION DISTRICT
00072878	19401	3000001	3/25/2024	3,219.77	555170	05	KAY COUNTY CONSERVATION DISTRICT
00072878	19401	3000001	3/25/2024	222.49	555170	30	KAY COUNTY CONSERVATION DISTRICT
00072878	19401	3000001	3/25/2024	96.19	555170	71	KAY COUNTY CONSERVATION DISTRICT
00072878	19401	3000001	3/25/2024	94.50	555170	81	KAY COUNTY CONSERVATION DISTRICT
00072878	19401	3000001	3/25/2024	269.13	555170	95	KAY COUNTY CONSERVATION DISTRICT
00072881	19401	3000001	3/25/2024	450.00	555170	63	WAGONER COUNTY CONSERVATION DIST NO 22
00072881	19401	3000001	3/25/2024	258.00	555170	68	WAGONER COUNTY CONSERVATION DIST NO 22
00072881	19401	3000001	3/25/2024	105.86	555170	69	WAGONER COUNTY CONSERVATION DIST NO 22

**OKLAHOMA CONSERVATION COMMISSION
CLAIMS REGISTER BY PROGRAM
FOR THE PERIOD OF MARCH 20, 2024 THRU APRIL 23, 2024**

Voucher	Fund	Department	Date	Amount	Account	Sub	Vendor Name
00072882	19401	3000001	3/25/2024	500.00	555170	63	NOWATA COUNTY CONSERVATION DISTRICT
00072883	19401	3000001	3/25/2024	3,217.59	555170	05	WOODWARD COUNTY CONSERVATION DISTRICT
00072879	19401	3000001	3/25/2024	408.48	555170	28	TEXAS COUNTY CONSERVATION DISTRICT
00072879	19401	3000001	3/25/2024	615.36	555170	80	TEXAS COUNTY CONSERVATION DISTRICT
00072879	19401	3000001	3/25/2024	1,080.41	555170	81	TEXAS COUNTY CONSERVATION DISTRICT
00072879	19401	3000001	3/25/2024	3,070.82	555170	05	TEXAS COUNTY CONSERVATION DISTRICT
00072879	40000	3000001	3/25/2024	3,480.53	555170	08	TEXAS COUNTY CONSERVATION DISTRICT
00072880	19401	3000001	3/25/2024	707.96	555170		WAGONER COUNTY CONSERVATION DIST NO 22
00072881	19401	3000001	3/25/2024	114.92	555170	71	WAGONER COUNTY CONSERVATION DIST NO 22
00072881	19401	3000001	3/25/2024	5,804.38	555170	01	WAGONER COUNTY CONSERVATION DIST NO 22
00072881	19401	3000001	3/25/2024	3,072.16	555170	05	WAGONER COUNTY CONSERVATION DIST NO 22
00072882	19401	3000001	3/25/2024	952.00	555170	68	NOWATA COUNTY CONSERVATION DISTRICT
00072882	19401	3000001	3/25/2024	1.71	555170	71	NOWATA COUNTY CONSERVATION DISTRICT
00072883	19401	3000001	3/25/2024	1,372.54	555170	12	WOODWARD COUNTY CONSERVATION DISTRICT
00072884	19401	3000001	4/12/2024	894.00	555170	90	EAST CANADIAN COUNTY CONSERVATION DISTR
00072886	19401	3000001	3/25/2024	60.00	555170	60	TILLMAN COUNTY CONSERVATION DISTRICT
00072886	19401	3000001	3/25/2024	245.00	555170	62	TILLMAN COUNTY CONSERVATION DISTRICT
00072886	19401	3000001	3/25/2024	425.00	555170	63	TILLMAN COUNTY CONSERVATION DISTRICT
00072886	19401	3000001	3/25/2024	329.28	555170	71	TILLMAN COUNTY CONSERVATION DISTRICT
00072887	19401	3000001	3/25/2024	3,477.51	555170	07	SHAWNEE CONSERVATION DISTRICT
00072887	19401	3000001	3/25/2024	1,215.91	555170	02	SHAWNEE CONSERVATION DISTRICT
00072888	19401	3000001	3/25/2024	3,196.06	555170	05	GARVIN CONSERVATION DISTRICT
00072883	19401	3000001	3/25/2024	3,627.31	555170	09	WOODWARD COUNTY CONSERVATION DISTRICT
00072888	19401	3000001	3/25/2024	1,173.00	555170	84	GARVIN CONSERVATION DISTRICT
00072888	19401	3000001	3/25/2024	3,621.91	555170	06	GARVIN CONSERVATION DISTRICT
00072885	19401	3000001	3/25/2024	3,720.83	555170	05	CUSTER COUNTY CONSERVATION DISTRICT
00072885	19401	3000001	3/25/2024	3,474.07	555170	07	CUSTER COUNTY CONSERVATION DISTRICT
00072886	19401	3000001	3/25/2024	34.83	555170	72	TILLMAN COUNTY CONSERVATION DISTRICT
00072886	19401	3000001	3/25/2024	86.72	555170	79	TILLMAN COUNTY CONSERVATION DISTRICT
00072899	19401	3000001	3/25/2024	3,627.31	555170	06	HUGHES COUNTY CONSERVATION DIST
00072897	19401	3000001	3/25/2024	1,537.92	555170	03	HASKELL COUNTY CONSERVATION DISTRICT
00072897	19401	3000001	3/25/2024	238.00	555170	68	HASKELL COUNTY CONSERVATION DISTRICT
00072897	19401	3000001	3/25/2024	3,378.39	555170	05	HASKELL COUNTY CONSERVATION DISTRICT
00072897	40000	3000001	3/25/2024	2,648.42	555170	03	HASKELL COUNTY CONSERVATION DISTRICT
00072898	19401	3000001	3/25/2024	3,376.95	555170	05	GRANT COUNTY CONSERVATION DISTRICT
00072898	19401	3000001	3/25/2024	1,345.63	555170	94	GRANT COUNTY CONSERVATION DISTRICT
00072898	19401	3000001	3/25/2024	3,350.55	555170	07	GRANT COUNTY CONSERVATION DISTRICT
00072898	19401	3000001	3/25/2024	1,614.75	555170	94	GRANT COUNTY CONSERVATION DISTRICT
00072899	19401	3000001	3/25/2024	100.00	555170	63	HUGHES COUNTY CONSERVATION DIST
00072899	19401	3000001	3/25/2024	87.75	555170	71	HUGHES COUNTY CONSERVATION DIST
00072899	19401	3000001	3/25/2024	65.47	555170	80	HUGHES COUNTY CONSERVATION DIST
00072899	19401	3000001	3/25/2024	180.16	555170	81	HUGHES COUNTY CONSERVATION DIST
00072899	19401	3000001	3/25/2024	26.14	555170	82	HUGHES COUNTY CONSERVATION DIST
00072899	19401	3000001	3/25/2024	311.98	555170	90	HUGHES COUNTY CONSERVATION DIST
00072899	19401	3000001	3/25/2024	3,185.32	555170	05	HUGHES COUNTY CONSERVATION DIST
00072900	19401	3000001	3/26/2024	206.00	555170	74	CLEVELAND COUNTY CONSERVATION DISTRICT
00072900	19401	3000001	3/26/2024	4,078.18	555170	05	CLEVELAND COUNTY CONSERVATION DISTRICT
00072900	19401	3000001	3/26/2024	500.00	555170	65	CLEVELAND COUNTY CONSERVATION DISTRICT
00072900	19401	3000001	3/26/2024	30.00	555170	71	CLEVELAND COUNTY CONSERVATION DISTRICT
00072901	19401	3000001	3/25/2024	3,061.67	555170	05	DELAWARE CO CONSERVATION DISTRICT
00072901	19401	3000001	3/25/2024	24.79	555170	20	DELAWARE CO CONSERVATION DISTRICT
00072901	19401	3000001	3/25/2024	128.25	555170	42	DELAWARE CO CONSERVATION DISTRICT
00072901	19401	3000001	3/25/2024	78.00	555170	71	DELAWARE CO CONSERVATION DISTRICT
00072901	19401	3000001	3/25/2024	7.00	555170	79	DELAWARE CO CONSERVATION DISTRICT
00072901	19401	3000001	3/25/2024	8.66	555170	80	DELAWARE CO CONSERVATION DISTRICT
00072902	19401	3000001	3/25/2024	4,053.10	555170	06	EAST CANADIAN COUNTY CONSERVATION DISTR

**OKLAHOMA CONSERVATION COMMISSION
CLAIMS REGISTER BY PROGRAM
FOR THE PERIOD OF MARCH 20, 2024 THRU APRIL 23, 2024**

Voucher	Fund	Department	Date	Amount	Account	Sub	Vendor Name
00072900	19401	3000001	3/26/2024	4,092.90	555170	03	CLEVELAND COUNTY CONSERVATION DISTRICT
00072901	19401	3000001	3/25/2024	26.45	555170	82	DELAWARE CO CONSERVATION DISTRICT
00072901	19401	3000001	3/25/2024	1,143.01	555170	07	DELAWARE CO CONSERVATION DISTRICT
00072902	19401	3000001	3/25/2024	3,192.99	555170	08	EAST CANADIAN COUNTY CONSERVATION DISTR
00072902	19401	3000001	3/25/2024	15.90	555170	83	EAST CANADIAN COUNTY CONSERVATION DISTR
00072902	19401	3000001	3/25/2024	50.00	555170	92	EAST CANADIAN COUNTY CONSERVATION DISTR
00072902	19401	3000001	3/25/2024	75.00	555170	92	EAST CANADIAN COUNTY CONSERVATION DISTR
00072902	19401	3000001	3/25/2024	75.00	555170	92	EAST CANADIAN COUNTY CONSERVATION DISTR
00072902	19401	3000001	3/25/2024	75.00	555170	92	EAST CANADIAN COUNTY CONSERVATION DISTR
00072903	19401	3000001	3/25/2024	4,476.80	555170	02	STEPHENS COUNTY CONSERVATION DISTRICT
00072903	19401	3000001	3/25/2024	4,446.43	555170	05	STEPHENS COUNTY CONSERVATION DISTRICT
00072903	19401	3000001	3/25/2024	144.99	555170	20	STEPHENS COUNTY CONSERVATION DISTRICT
00072903	19401	3000001	3/25/2024	71.67	555170	71	STEPHENS COUNTY CONSERVATION DISTRICT
00072903	19401	3000001	3/25/2024	57.00	555170	83	STEPHENS COUNTY CONSERVATION DISTRICT
00072948	19401	3000001	3/26/2024	84.33	555170	71	CIMARRON COUNTY CONSERVATION DISTRICT
00072945	19401	3000001	3/26/2024	1,614.75	555170	94	ROGERS COUNTY CONSERVATION DISTRICT
00072946	19401	3000001	3/26/2024	3,667.76	555170	05	COAL COUNTY CONSERVATION DISTRICT NO 19
00072947	19401	3000001	3/26/2024	3,369.15	555170	05	MARSHALL COUNTY CONSERVATION DISTRICT
00072947	40000	3000001	3/26/2024	3,480.53	555170	08	MARSHALL COUNTY CONSERVATION DISTRICT
00072950	19401	3000001	3/26/2024	28.24	555170	80	PUSHMATAHA CONSERVATION DISTRICT NO 44
00072948	19401	3000001	3/26/2024	603.93	555170	81	CIMARRON COUNTY CONSERVATION DISTRICT
00072948	19401	3000001	3/26/2024	109.58	555170	82	CIMARRON COUNTY CONSERVATION DISTRICT
00072948	19401	3000001	3/26/2024	3,350.08	555170	05	CIMARRON COUNTY CONSERVATION DISTRICT
00072949	19401	3000001	3/26/2024	4,297.65	555170	05	CRAIG COUNTY CONSERVATION DISTRICT
00072949	19401	3000001	3/26/2024	3,461.46	555170	07	CRAIG COUNTY CONSERVATION DISTRICT
00072950	19401	3000001	3/26/2024	144.64	555170	71	PUSHMATAHA CONSERVATION DISTRICT NO 44
00072950	19401	3000001	3/26/2024	144.64	555170	71	PUSHMATAHA CONSERVATION DISTRICT NO 44
00072950	19401	3000001	3/26/2024	29.72	555170	80	PUSHMATAHA CONSERVATION DISTRICT NO 44
00072950	19401	3000001	3/26/2024	58.50	555170	82	PUSHMATAHA CONSERVATION DISTRICT NO 44
00072950	19401	3000001	3/26/2024	58.50	555170	82	PUSHMATAHA CONSERVATION DISTRICT NO 44
00072950	40000	3000001	3/26/2024	4,146.81	555170	08	PUSHMATAHA CONSERVATION DISTRICT NO 44
00072954	19401	3000001	3/26/2024	385.00	555170	46	HARMON COUNTY CONSERVATION DISTRICT
00072950	19401	3000001	3/26/2024	3,481.22	555170	08	PUSHMATAHA CONSERVATION DISTRICT NO 44
00072951	40000	3000001	3/26/2024	3,480.03	555170	08	ADAIR COUNTY CONSERVATION DISTRICT NO 67
00072951	19401	3000001	3/26/2024	3,652.86	555170	05	ADAIR COUNTY CONSERVATION DISTRICT NO 67
00072952	19401	3000001	3/26/2024	3,298.76	555170	05	ELLIS COUNTY CONSERVATION DISTRICT
00072952	19401	3000001	3/26/2024	645.90	555170	12	ELLIS COUNTY CONSERVATION DISTRICT
00072952	19401	3000001	3/26/2024	5,641.03	555170	01	ELLIS COUNTY CONSERVATION DISTRICT
00072952	19401	3000001	3/26/2024	3,931.35	555170	03	ELLIS COUNTY CONSERVATION DISTRICT
00072953	19401	3000001	3/26/2024	3,716.04	555170	05	PAYNE COUNTY CONSERVATION DISTRICT
00072954	19401	3000001	3/26/2024	3,491.25	555170	02	HARMON COUNTY CONSERVATION DISTRICT
00072954	19401	3000001	3/26/2024	3,765.08	555170	05	HARMON COUNTY CONSERVATION DISTRICT
00072954	19401	3000001	3/26/2024	210.00	555170	42	HARMON COUNTY CONSERVATION DISTRICT
00072954	19401	3000001	3/26/2024	126.48	555170	79	HARMON COUNTY CONSERVATION DISTRICT
00072954	19401	3000001	3/26/2024	900.00	555170	61	HARMON COUNTY CONSERVATION DISTRICT
00072954	19401	3000001	3/26/2024	105.00	555170	63	HARMON COUNTY CONSERVATION DISTRICT
00072954	19401	3000001	3/26/2024	113.52	555170	71	HARMON COUNTY CONSERVATION DISTRICT
00072955	19401	3000001	3/26/2024	278.00	555170	68	OTTAWA COUNTY CONSERVATION DISTRICT
00072955	19401	3000001	3/26/2024	4,057.68	555170	05	OTTAWA COUNTY CONSERVATION DISTRICT
00072955	19401	3000001	3/26/2024	100.00	555170	62	OTTAWA COUNTY CONSERVATION DISTRICT
00072955	19401	3000001	3/26/2024	550.00	555170	63	OTTAWA COUNTY CONSERVATION DISTRICT
00072955	19401	3000001	3/26/2024	475.70	555170	69	OTTAWA COUNTY CONSERVATION DISTRICT
00072955	19401	3000001	3/26/2024	72.00	555170	71	OTTAWA COUNTY CONSERVATION DISTRICT
00072956	19401	3000001	3/26/2024	3,590.96	555170	05	HARPER COUNTY CONSERVATION DISTRICT
00072956	19401	3000001	3/26/2024	412.96	555170	12	HARPER COUNTY CONSERVATION DISTRICT
00072957	19401	3000001	3/26/2024	691.63	555170	84	KIOWA COUNTY CONSERVATION DISTRICT NO 76

**OKLAHOMA CONSERVATION COMMISSION
CLAIMS REGISTER BY PROGRAM
FOR THE PERIOD OF MARCH 20, 2024 THRU APRIL 23, 2024**

Voucher	Fund	Department	Date	Amount	Account	Sub	Vendor Name
00072957	19401	3000001	3/26/2024	5,037.32	555170	06	KIOWA COUNTY CONSERVATION DISTRICT NO 76
00072957	19401	3000001	3/26/2024	3,479.30	555170	05	KIOWA COUNTY CONSERVATION DISTRICT NO 76
00072957	19401	3000001	3/26/2024	1,817.13	555170	94	KIOWA COUNTY CONSERVATION DISTRICT NO 76
00072958	19401	3000001	3/26/2024	118.00	555170	80	WOODS COUNTY CONSERVATION DISTRICT
00072958	19401	3000001	3/26/2024	46.11	555170	20	WOODS COUNTY CONSERVATION DISTRICT
00072958	19401	3000001	3/26/2024	117.02	555170	26	WOODS COUNTY CONSERVATION DISTRICT
00072958	19401	3000001	3/26/2024	100.00	555170	62	WOODS COUNTY CONSERVATION DISTRICT
00072958	19401	3000001	3/26/2024	102.29	555170	71	WOODS COUNTY CONSERVATION DISTRICT
00072958	19401	3000001	3/26/2024	22.43	555170	71	WOODS COUNTY CONSERVATION DISTRICT
00072958	19401	3000001	3/26/2024	29.63	555170	80	WOODS COUNTY CONSERVATION DISTRICT
00072958	19401	3000001	3/26/2024	416.04	555170	81	WOODS COUNTY CONSERVATION DISTRICT
00072958	19401	3000001	3/26/2024	50.00	555170	92	WOODS COUNTY CONSERVATION DISTRICT
00072958	19401	3000001	3/26/2024	3,190.22	555170	05	WOODS COUNTY CONSERVATION DISTRICT
00072958	19401	3000001	3/26/2024	1,143.24	555170	94	WOODS COUNTY CONSERVATION DISTRICT
00072960	19401	3000001	3/26/2024	121.09	555170	26	ATOKA COUNTY CONSERVATION DISTRICT
00072959	19401	3000001	3/26/2024	3,431.83	555170	02	PITTSBURG COUNTY CONSERVATION DISTRICT
00072959	19401	3000001	3/26/2024	4,817.08	555170	05	PITTSBURG COUNTY CONSERVATION DISTRICT
00072959	40000	3000001	3/26/2024	3,593.83	555170	08	PITTSBURG COUNTY CONSERVATION DISTRICT
00072960	19401	3000001	3/26/2024	3,938.36	555170	05	ATOKA COUNTY CONSERVATION DISTRICT
00072960	19401	3000001	3/26/2024	3,377.67	555170	07	ATOKA COUNTY CONSERVATION DISTRICT
00072960	19401	3000001	3/26/2024	93.89	555170	60	ATOKA COUNTY CONSERVATION DISTRICT
00072960	19401	3000001	3/26/2024	90.00	555170	71	ATOKA COUNTY CONSERVATION DISTRICT
00072960	19401	3000001	3/26/2024	660.00	555170	84	ATOKA COUNTY CONSERVATION DISTRICT
00072962	19401	3000001	3/26/2024	3,367.90	555170	05	BEAVER COUNTY CONSERVATION DISTRICT
00072961	19401	3000001	3/26/2024	3,369.28	555170	05	UPPER WASHITA CONSERVATION DISTRICT
00072961	19401	3000001	3/26/2024	1,214.30	555170	12	UPPER WASHITA CONSERVATION DISTRICT
00072961	19401	3000001	3/26/2024	3,800.18	555170	06	UPPER WASHITA CONSERVATION DISTRICT
00072962	19401	3000001	3/26/2024	50.59	555170	80	BEAVER COUNTY CONSERVATION DISTRICT
00072962	19401	3000001	3/26/2024	92.09	555170	82	BEAVER COUNTY CONSERVATION DISTRICT
00072963	19401	3000001	3/26/2024	3,750.22	555170	05	LITTLE RIVER CONSERVATION DISTRICT
00072963	19401	3000001	3/26/2024	85.90	555170	26	LITTLE RIVER CONSERVATION DISTRICT
00072963	19401	3000001	3/26/2024	3,056.05	555170	02	LITTLE RIVER CONSERVATION DISTRICT
00072991	19401	3000001	3/28/2024	2,699.86	555170	05	CREEK COUNTY CONSERVATION DISTRICT
00072991	19401	3000001	3/28/2024	3,362.67	555170	07	CREEK COUNTY CONSERVATION DISTRICT
00072991	19401	3000001	3/28/2024	1,817.13	555170	94	CREEK COUNTY CONSERVATION DISTRICT
00072991	19401	3000001	3/28/2024	116.54	555170	26	CREEK COUNTY CONSERVATION DISTRICT
00072991	19401	3000001	3/28/2024	450.00	555170	63	CREEK COUNTY CONSERVATION DISTRICT
00072991	19401	3000001	3/28/2024	313.00	555170	68	CREEK COUNTY CONSERVATION DISTRICT
00072991	19401	3000001	3/28/2024	89.00	555170	70	CREEK COUNTY CONSERVATION DISTRICT
00072991	19401	3000001	3/28/2024	62.16	555170	71	CREEK COUNTY CONSERVATION DISTRICT
00072996	40000	3000001	3/28/2024	1,300.00	555170		LINCOLN COUNTY CONSERVATION DISTRICT
00073001	19401	3000001	3/29/2024	3,368.21	555170	05	ALFALFA COUNTY CONSERVATION DISTRICT
00073002	19401	3000001	3/29/2024	450.00	555170	63	MAYES COUNTY CONSERVATION DISTRICT
00073002	19401	3000001	3/29/2024	158.00	555170	63	MAYES COUNTY CONSERVATION DISTRICT
00073002	19401	3000001	3/29/2024	205.84	555170	69	MAYES COUNTY CONSERVATION DISTRICT
00073002	19401	3000001	3/29/2024	2.60	555170	80	MAYES COUNTY CONSERVATION DISTRICT
00073002	19401	3000001	3/29/2024	3,217.59	555170	05	MAYES COUNTY CONSERVATION DISTRICT
00073017	19401	3000001	4/2/2024	592.00	555170	90	OTTAWA COUNTY CONSERVATION DISTRICT
00073016	19401	3000001	4/2/2024	1,776.00	555170	90	PITTSBURG COUNTY CONSERVATION DISTRICT
00073012	19401	3000001	4/2/2024	755.00	555170	90	PONTOTOC COUNTY C D
00073013	19401	3000001	4/2/2024	900.00	555170	90	NORTH CADDO CONSERVATION DISTRICT
00073014	19401	3000001	4/2/2024	312.00	555170	90	WEST CADDO CONSERVATION DISTRICT
00073015	19401	3000001	4/2/2024	1,045.00	555170		PAYNE COUNTY CONSERVATION DISTRICT
00073020	19401	3000001	4/2/2024	4,035.54	555170	05	SOUTH CADDO CONS DISTRICT
00073020	19401	3000001	4/2/2024	1,085.11	555170	12	SOUTH CADDO CONS DISTRICT
00073018	19401	3000001	4/2/2024	743.00	555170	90	WASHITA COUNTY CONSERVATION DISTRICT

**OKLAHOMA CONSERVATION COMMISSION
CLAIMS REGISTER BY PROGRAM
FOR THE PERIOD OF MARCH 20, 2024 THRU APRIL 23, 2024**

Voucher	Fund	Department	Date	Amount	Account	Sub	Vendor Name
00073019	19401	3000001	4/2/2024	296.00	555170	90	TILLMAN COUNTY CONSERVATION DISTRICT
00073021	19401	3000001	4/2/2024	3,143.42	555170	05	OKLAHOMA COUNTY CONSERVATION DISTRICT
00073047	19401	3000001	4/5/2024	3,779.96	555170	05	CENTRAL N CANADIAN RIVER CONSERVATION
00073047	19401	3000001	4/5/2024	3,549.91	555170	09	CENTRAL N CANADIAN RIVER CONSERVATION
00073048	19401	3000001	4/5/2024	3,752.67	555170	05	OSAGE COUNTY CONSERVATION DISTRICT
00073048	40000	3000001	4/5/2024	3,756.57	555170	08	OSAGE COUNTY CONSERVATION DISTRICT
00073049	19401	3000001	4/5/2024	3,796.06	555170	05	TULSA COUNTY CONSERVATION DISTRICT
00073049	19401	3000001	4/5/2024	120.43	555170	20	TULSA COUNTY CONSERVATION DISTRICT
00073049	19401	3000001	4/5/2024	73.21	555170	65	TULSA COUNTY CONSERVATION DISTRICT
00073049	19401	3000001	4/5/2024	106.46	555170	69	TULSA COUNTY CONSERVATION DISTRICT
00073049	19401	3000001	4/5/2024	146.06	555170	69	TULSA COUNTY CONSERVATION DISTRICT
00073049	19401	3000001	4/5/2024	517.42	555170	74	TULSA COUNTY CONSERVATION DISTRICT
00073049	19401	3000001	4/5/2024	57.54	555170	80	TULSA COUNTY CONSERVATION DISTRICT
00073050	19401	3000001	4/5/2024	4,131.85	555170	05	MAJOR COUNTY CONSERVATION DISTRICT
00073050	19401	3000001	4/5/2024	3,602.96	555170	08	MAJOR COUNTY CONSERVATION DISTRICT
00073050	19401	3000001	4/5/2024	1,491.21	555170	84	MAJOR COUNTY CONSERVATION DISTRICT
00073050	40000	3000001	4/5/2024	139.83	555170	86	MAJOR COUNTY CONSERVATION DISTRICT
00073056	40000	3000001	4/5/2024	2,000.00	555170	99	WASHITA COUNTY CONSERVATION DISTRICT
00073057	40000	3000001	4/5/2024	2,000.00	555170	99	MAJOR COUNTY CONSERVATION DISTRICT
00073058	40000	3000001	4/5/2024	3,400.00	555170	99	JOHNSTON COUNTY CONSERVATION DISTRICT
00073061	19401	3000001	4/9/2024	48.00	555170	60	NORTH CADDO CONSERVATION DISTRICT
00073061	19401	3000001	4/9/2024	3,055.68	555170	05	NORTH CADDO CONSERVATION DISTRICT
00073061	19401	3000001	4/9/2024	450.00	555170	63	NORTH CADDO CONSERVATION DISTRICT
00073061	19401	3000001	4/9/2024	176.15	555170	71	NORTH CADDO CONSERVATION DISTRICT
00073061	19401	3000001	4/9/2024	136.00	555170	72	NORTH CADDO CONSERVATION DISTRICT
00073061	19401	3000001	4/9/2024	73.97	555170	80	NORTH CADDO CONSERVATION DISTRICT
00073061	19401	3000001	4/9/2024	137.44	555170	81	NORTH CADDO CONSERVATION DISTRICT
00073061	19401	3000001	4/9/2024	59.35	555170	82	NORTH CADDO CONSERVATION DISTRICT
00073061	40000	3000001	4/9/2024	139.83	555170	86	NORTH CADDO CONSERVATION DISTRICT
00073061	19401	3000001	4/9/2024	5,622.80	555170	01	NORTH CADDO CONSERVATION DISTRICT
00073065	19401	3000001	4/9/2024	4,092.41	555170	05	WEST CADDO CONSERVATION DISTRICT
00073062	19401	3000001	4/9/2024	1,017.29	555170	12	NORTH FORK OF RED RIVER CONSERVATION
00073062	19401	3000001	4/9/2024	3,275.55	555170	05	NORTH FORK OF RED RIVER CONSERVATION
00073062	19401	3000001	4/9/2024	3,561.32	555170	08	NORTH FORK OF RED RIVER CONSERVATION
00073063	19401	3000001	4/9/2024	3,706.83	555170	05	DEWEY COUNTY CONSERVATION DISTRICT
00073063	19401	3000001	4/9/2024	3,364.94	555170	08	DEWEY COUNTY CONSERVATION DISTRICT
00073063	19401	3000001	4/9/2024	3,586.45	555170	09	DEWEY COUNTY CONSERVATION DISTRICT
00073064	19401	3000001	4/9/2024	4,697.90	555170	05	WASHITA COUNTY CONSERVATION DISTRICT
00073064	19401	3000001	4/9/2024	2,798.90	555170	94	WASHITA COUNTY CONSERVATION DISTRICT
00073064	19401	3000001	4/9/2024	2,045.35	555170	94	WASHITA COUNTY CONSERVATION DISTRICT
00073064	19401	3000001	4/9/2024	3,377.71	555170	07	WASHITA COUNTY CONSERVATION DISTRICT
00073064	40000	3000001	4/9/2024	139.83	555170	86	WASHITA COUNTY CONSERVATION DISTRICT
00073065	19401	3000001	4/9/2024	140.69	555170	71	WEST CADDO CONSERVATION DISTRICT
00073065	40000	3000001	4/9/2024	139.83	555170	86	WEST CADDO CONSERVATION DISTRICT
00073065	19401	3000001	4/9/2024	75.67	555170	80	WEST CADDO CONSERVATION DISTRICT
00073065	19401	3000001	4/9/2024	119.29	555170	81	WEST CADDO CONSERVATION DISTRICT
00073065	19401	3000001	4/9/2024	33.85	555170	82	WEST CADDO CONSERVATION DISTRICT
00073066	19401	3000001	4/9/2024	182.39	555170	81	SEMINOLE COUNTY CONSERVATION DISTRICT
00073066	19401	3000001	4/9/2024	4,190.05	555170	05	SEMINOLE COUNTY CONSERVATION DISTRICT
00073066	19401	3000001	4/9/2024	52.99	555170	20	SEMINOLE COUNTY CONSERVATION DISTRICT
00073066	19401	3000001	4/9/2024	85.09	555170	80	SEMINOLE COUNTY CONSERVATION DISTRICT
00073066	19401	3000001	4/9/2024	149.41	555170	82	SEMINOLE COUNTY CONSERVATION DISTRICT
00073066	19401	3000001	4/9/2024	222.99	555170	83	SEMINOLE COUNTY CONSERVATION DISTRICT
00073066	40000	3000001	4/9/2024	139.83	555170	86	SEMINOLE COUNTY CONSERVATION DISTRICT
00073067	19401	3000001	4/9/2024	749.00	555170	74	MURRAY COUNTY CONSERVATION DISTRICT
00073068	19401	3000001	4/9/2024	296.00	555170	74	BRYAN CONSERVATION DISTRICT

**OKLAHOMA CONSERVATION COMMISSION
CLAIMS REGISTER BY PROGRAM
FOR THE PERIOD OF MARCH 20, 2024 THRU APRIL 23, 2024**

Voucher	Fund	Department	Date	Amount	Account	Sub	Vendor Name
00073069	19401	3000001	4/9/2024	467.35	555170	74	ALFALFA COUNTY CONSERVATION DISTRICT
00073070	19401	3000001	4/9/2024	600.00	555170	61	JACKSON COUNTY CONSERVATION DIST
00073071	19401	3000001	4/9/2024	525.00	555170	63	JACKSON COUNTY CONSERVATION DIST
00073071	19401	3000001	4/9/2024	468.97	555170	20	JACKSON COUNTY CONSERVATION DIST
00073070	19401	3000001	4/9/2024	190.28	555170	69	JACKSON COUNTY CONSERVATION DIST
00073070	19401	3000001	4/9/2024	149.49	555170	71	JACKSON COUNTY CONSERVATION DIST
00073070	19401	3000001	4/9/2024	470.00	555170	74	JACKSON COUNTY CONSERVATION DIST
00073070	19401	3000001	4/9/2024	3,783.83	555170	02	JACKSON COUNTY CONSERVATION DIST
00073070	19401	3000001	4/9/2024	4,798.71	555170	05	JACKSON COUNTY CONSERVATION DIST
00073071	19401	3000001	4/9/2024	149.49	555170	71	JACKSON COUNTY CONSERVATION DIST
00073071	19401	3000001	4/9/2024	715.00	555170	76	JACKSON COUNTY CONSERVATION DIST
00073071	19401	3000001	4/9/2024	3,783.83	555170	02	JACKSON COUNTY CONSERVATION DIST
00073071	19401	3000001	4/9/2024	4,798.71	555170	05	JACKSON COUNTY CONSERVATION DIST
00073089	19401	3000001	4/12/2024	281.40	555170	91	CANEY VALLEY CONSERVATION DISTRICT
00073072	19401	3000001	4/9/2024	3,859.34	555170	02	JACKSON COUNTY CONSERVATION DIST
00073079	40000	3000001	4/9/2024	206.53	555170	99	NORTH FORK OF RED RIVER CONSERVATION
00073088	19401	3000001	4/12/2024	3,680.04	555170	05	CANEY VALLEY CONSERVATION DISTRICT
00073084	40000	3000001	4/12/2024	2,000.00	555170	99	MCINTOSH COUNTY CONSERVATION DISTRICT
00073085	40000	3000001	4/12/2024	2,500.00	555170		PAWNEE COUNTY CONSERVATION DISTRICT
00073086	40000	3000001	4/12/2024	750.00	555170		MURRAY COUNTY CONSERVATION DISTRICT
00073088	19401	3000001	4/12/2024	225.00	555170	83	CANEY VALLEY CONSERVATION DISTRICT
00073088	40000	3000001	4/12/2024	139.83	555170	86	CANEY VALLEY CONSERVATION DISTRICT
00073090	19401	3000001	4/12/2024	3,606.30	555170	07	LINCOLN COUNTY CONSERVATION DISTRICT
00073090	19401	3000001	4/12/2024	3,196.71	555170	05	LINCOLN COUNTY CONSERVATION DISTRICT
00073093	19401	3000001	4/12/2024	801.45	555170	69	CRAIG COUNTY CONSERVATION DISTRICT
00073090	19401	3000001	4/12/2024	49.95	555170	71	LINCOLN COUNTY CONSERVATION DISTRICT
00073091	40000	3000001	4/12/2024	1,000.00	555170	99	MCCLAIN COUNTY CONSERVATION DISTRICT
00073092	19401	3000001	4/12/2024	150.00	555170	63	OKMULGEE COUNTY CONSERVATION DISTRICT
00073092	19401	3000001	4/12/2024	350.00	555170	92	OKMULGEE COUNTY CONSERVATION DISTRICT
00073092	19401	3000001	4/12/2024	3,374.69	555170	05	OKMULGEE COUNTY CONSERVATION DISTRICT
00073092	19401	3000001	4/12/2024	1,143.24	555170	94	OKMULGEE COUNTY CONSERVATION DISTRICT
00073092	19401	3000001	4/12/2024	450.00	555170	63	OKMULGEE COUNTY CONSERVATION DISTRICT
00073093	19401	3000001	4/12/2024	4,297.65	555170	05	CRAIG COUNTY CONSERVATION DISTRICT
00073093	19401	3000001	4/12/2024	3,461.46	555170	07	CRAIG COUNTY CONSERVATION DISTRICT
00073093	40000	3000001	4/12/2024	139.83	555170	86	CRAIG COUNTY CONSERVATION DISTRICT
00073093	19401	3000001	4/12/2024	1,112.00	555170	68	CRAIG COUNTY CONSERVATION DISTRICT
00073094	19401	3000001	4/12/2024	95.07	555170	81	HUGHES COUNTY CONSERVATION DIST
00073094	19401	3000001	4/12/2024	87.75	555170	71	HUGHES COUNTY CONSERVATION DIST
00073094	19401	3000001	4/12/2024	183.46	555170	79	HUGHES COUNTY CONSERVATION DIST
00073094	19401	3000001	4/12/2024	54.66	555170	80	HUGHES COUNTY CONSERVATION DIST
00073094	19401	3000001	4/12/2024	51.04	555170	82	HUGHES COUNTY CONSERVATION DIST
00073094	40000	3000001	4/12/2024	139.83	555170	86	HUGHES COUNTY CONSERVATION DIST
00073094	19401	3000001	4/12/2024	3,185.32	555170	05	HUGHES COUNTY CONSERVATION DIST
00073094	19401	3000001	4/12/2024	3,627.31	555170	06	HUGHES COUNTY CONSERVATION DIST
00073095	19401	3000001	4/12/2024	350.00	555170	92	LATIMER COUNTY CONSERVATION DISTRICT
00073095	19401	3000001	4/12/2024	1,543.80	555170	07	LATIMER COUNTY CONSERVATION DISTRICT
00073095	19401	3000001	4/12/2024	723.63	555170	95	LATIMER COUNTY CONSERVATION DISTRICT
00073095	40000	3000001	4/12/2024	139.83	555170	86	LATIMER COUNTY CONSERVATION DISTRICT
00073096	19401	3000001	4/12/2024	97.51	555170	82	TALIHINA CONSERVATION DISTRICT
00073096	19401	3000001	4/12/2024	3,068.03	555170	05	TALIHINA CONSERVATION DISTRICT
00073096	19401	3000001	4/12/2024	123.86	555170	71	TALIHINA CONSERVATION DISTRICT
00073096	19401	3000001	4/12/2024	78.13	555170	80	TALIHINA CONSERVATION DISTRICT
00073097	40000	3000001	4/12/2024	139.83	555170	86	GRADY COUNTY CONSERVATION DIST
00073096	40000	3000001	4/12/2024	139.83	555170	86	TALIHINA CONSERVATION DISTRICT
00073097	19401	3000001	4/12/2024	3,362.28	555170	05	GRADY COUNTY CONSERVATION DIST
00073097	19401	3000001	4/12/2024	4,319.78	555170	06	GRADY COUNTY CONSERVATION DIST

**OKLAHOMA CONSERVATION COMMISSION
CLAIMS REGISTER BY PROGRAM
FOR THE PERIOD OF MARCH 20, 2024 THRU APRIL 23, 2024**

Voucher	Fund	Department	Date	Amount	Account	Sub	Vendor Name
00073097	19401	3000001	4/12/2024	2,583.60	555170	94	GRADY COUNTY CONSERVATION DIST
00073097	19401	3000001	4/12/2024	62.60	555170	71	GRADY COUNTY CONSERVATION DIST
00073098	19401	3000001	4/12/2024	3,598.13	555170	05	MCINTOSH COUNTY CONSERVATION DISTRICT
00073101	19401	3000001	4/12/2024	450.00	555170	63	MURRAY COUNTY CONSERVATION DISTRICT
00073099	19401	3000001	4/12/2024	3,372.23	555170	05	JEFFERSON COUNTY CONSERVATION DIST
00073100	19401	3000001	4/12/2024	200.00	555170	99	MURRAY COUNTY CONSERVATION DISTRICT
00073101	19401	3000001	4/12/2024	3,217.59	555170	05	MURRAY COUNTY CONSERVATION DISTRICT
00073101	19401	3000001	4/12/2024	4,517.74	555170	06	MURRAY COUNTY CONSERVATION DISTRICT
00073101	19401	3000001	4/12/2024	89.97	555170	20	MURRAY COUNTY CONSERVATION DISTRICT
00073101	19401	3000001	4/12/2024	231.82	555170	69	MURRAY COUNTY CONSERVATION DISTRICT
00073101	19401	3000001	4/12/2024	85.00	555170	71	MURRAY COUNTY CONSERVATION DISTRICT
00073101	19401	3000001	4/12/2024	353.10	555170	79	MURRAY COUNTY CONSERVATION DISTRICT
00073101	40000	3000001	4/12/2024	139.83	555170	86	MURRAY COUNTY CONSERVATION DISTRICT
00073101	19401	3000001	4/12/2024	5,819.66	555170	01	MURRAY COUNTY CONSERVATION DISTRICT
00073102	19401	3000001	4/12/2024	4,092.90	555170	03	CLEVELAND COUNTY CONSERVATION DISTRICT
00073102	19401	3000001	4/12/2024	4,078.18	555170	05	CLEVELAND COUNTY CONSERVATION DISTRICT
00073102	19401	3000001	4/12/2024	30.00	555170	71	CLEVELAND COUNTY CONSERVATION DISTRICT
00073102	19401	3000001	4/12/2024	300.00	555170	92	CLEVELAND COUNTY CONSERVATION DISTRICT
00073102	40000	3000001	4/12/2024	139.83	555170	86	CLEVELAND COUNTY CONSERVATION DISTRICT
00073123	19401	3000001	4/18/2024	50.00	555170	63	GARFIELD CO CONSERVATION DISTRICT
00073121	19401	3000001	4/18/2024	2,798.90	555170	94	DEWEY COUNTY CONSERVATION DISTRICT
00073120	19401	3000001	4/18/2024	4,025.36	555170	05	MCCLAIN COUNTY CONSERVATION DISTRICT
00073120	19401	3000001	4/18/2024	4,300.67	555170	06	MCCLAIN COUNTY CONSERVATION DISTRICT
00073120	19401	3000001	4/18/2024	233.72	555170	79	MCCLAIN COUNTY CONSERVATION DISTRICT
00073120	19401	3000001	4/18/2024	35.00	555170	82	MCCLAIN COUNTY CONSERVATION DISTRICT
00073120	19401	3000001	4/18/2024	250.00	555170	92	MCCLAIN COUNTY CONSERVATION DISTRICT
00073120	40000	3000001	4/18/2024	139.83	555170	86	MCCLAIN COUNTY CONSERVATION DISTRICT
00073122	19401	3000001	4/18/2024	3,064.74	555170	05	MUSKOGEE COUNTY CONSERVATION DISTRICT
00073123	19401	3000001	4/18/2024	116.58	555170	69	GARFIELD CO CONSERVATION DISTRICT
00073123	19401	3000001	4/18/2024	59.99	555170	71	GARFIELD CO CONSERVATION DISTRICT
00073123	19401	3000001	4/18/2024	59.26	555170	80	GARFIELD CO CONSERVATION DISTRICT
00073123	19401	3000001	4/18/2024	3,708.63	555170	08	GARFIELD CO CONSERVATION DISTRICT
00073123	19401	3000001	4/18/2024	1,285.86	555170	12	GARFIELD CO CONSERVATION DISTRICT
00073124	40000	3000001	4/18/2024	139.83	555170	86	OKLAHOMA COUNTY CONSERVATION DISTRICT
00073127	19401	3000001	4/18/2024	556.00	555170	68	CHEROKEE COUNTY CONSERVATION DISTRICT
00073127	19401	3000001	4/18/2024	52.17	555170	71	CHEROKEE COUNTY CONSERVATION DISTRICT
00073127	19401	3000001	4/18/2024	22.31	555170	83	CHEROKEE COUNTY CONSERVATION DISTRICT
00073128	40000	3000001	4/18/2024	139.83	555170	86	EAST CANADIAN COUNTY CONSERVATION DISTR
00073124	19401	3000001	4/18/2024	3,143.42	555170	05	OKLAHOMA COUNTY CONSERVATION DISTRICT
00073125	19401	3000001	4/18/2024	3,217.59	555170	05	LOVE COUNTY CONSERVATION DISTRICT
00073125	19401	3000001	4/18/2024	325.00	555170	92	LOVE COUNTY CONSERVATION DISTRICT
00073125	40000	3000001	4/18/2024	139.83	555170	86	LOVE COUNTY CONSERVATION DISTRICT
00073126	19401	3000001	4/18/2024	4,136.32	555170	05	COMANCHE COUNTY CONSERVATION DISTRICT
00073126	19401	3000001	4/18/2024	3,067.39	555170	02	COMANCHE COUNTY CONSERVATION DISTRICT
00073126	40000	3000001	4/18/2024	139.83	555170	86	COMANCHE COUNTY CONSERVATION DISTRICT
00073127	19401	3000001	4/18/2024	3,357.57	555170	08	CHEROKEE COUNTY CONSERVATION DISTRICT
00073127	40000	3000001	4/18/2024	139.83	555170	86	CHEROKEE COUNTY CONSERVATION DISTRICT
00073128	19401	3000001	4/18/2024	68.00	555170	72	EAST CANADIAN COUNTY CONSERVATION DISTR
00073128	19401	3000001	4/18/2024	15.90	555170	83	EAST CANADIAN COUNTY CONSERVATION DISTR
00073128	19401	3000001	4/18/2024	50.00	555170	92	EAST CANADIAN COUNTY CONSERVATION DISTR
00073128	19401	3000001	4/18/2024	75.00	555170	92	EAST CANADIAN COUNTY CONSERVATION DISTR
00073128	19401	3000001	4/18/2024	75.00	555170	92	EAST CANADIAN COUNTY CONSERVATION DISTR
00073128	19401	3000001	4/18/2024	75.00	555170	92	EAST CANADIAN COUNTY CONSERVATION DISTR
00073128	19401	3000001	4/18/2024	3,192.99	555170	08	EAST CANADIAN COUNTY CONSERVATION DISTRICT
00073128	19401	3000001	4/18/2024	4,053.10	555170	06	EAST CANADIAN COUNTY CONSERVATION DISTR
00073140	19401	3000001	4/18/2024	399.90	555170	65	HASKELL COUNTY CONSERVATION DISTRICT

**OKLAHOMA CONSERVATION COMMISSION
CLAIMS REGISTER BY PROGRAM
FOR THE PERIOD OF MARCH 20, 2024 THRU APRIL 23, 2024**

Voucher	Fund	Department	Date	Amount	Account	Sub	Vendor Name
00073138	19401	3000001	4/18/2024	3,368.21	555170	05	ALFALFA COUNTY CONSERVATION DISTRICT
00073138	40000	3000001	4/18/2024	139.83	555170	86	ALFALFA COUNTY CONSERVATION DISTRICT
00073139	40000	3000001	4/18/2024	139.83	555170	86	NOWATA COUNTY CONSERVATION DISTRICT
00073140	19401	3000001	4/18/2024	4,186.34	555170	03	HASKELL COUNTY CONSERVATION DISTRICT
00073140	19401	3000001	4/18/2024	251.96	555170	24	HASKELL COUNTY CONSERVATION DISTRICT
00073140	40000	3000001	4/18/2024	139.83	555170	86	HASKELL COUNTY CONSERVATION DISTRICT
00073140	19401	3000001	4/18/2024	3,378.39	555170	05	HASKELL COUNTY CONSERVATION DISTRICT
00073142	19401	3000001	4/18/2024	219.59	555170	71	TILLMAN COUNTY CONSERVATION DISTRICT
00073141	19401	3000001	4/18/2024	3,069.45	555170	05	COTTON COUNTY CONSERVATION DISTRICT
00073141	40000	3000001	4/18/2024	139.83	555170	86	COTTON COUNTY CONSERVATION DISTRICT
00073142	19401	3000001	4/18/2024	2,078.18	555170	05	TILLMAN COUNTY CONSERVATION DISTRICT
00073142	19401	3000001	4/18/2024	450.00	555170	63	TILLMAN COUNTY CONSERVATION DISTRICT
00073142	19401	3000001	4/18/2024	89.00	555170	70	TILLMAN COUNTY CONSERVATION DISTRICT
00073142	19401	3000001	4/18/2024	19.31	555170	79	TILLMAN COUNTY CONSERVATION DISTRICT
00073142	19401	3000001	4/18/2024	317.28	555170	92	TILLMAN COUNTY CONSERVATION DISTRICT
00073142	40000	3000001	4/18/2024	139.83	555170	86	TILLMAN COUNTY CONSERVATION DISTRICT
00073144	40000	3000001	4/18/2024	139.83	555170	86	GRANT COUNTY CONSERVATION DISTRICT
00073143	19401	3000001	4/18/2024	3,369.28	555170	05	UPPER WASHITA CONSERVATION DISTRICT
00073143	19401	3000001	4/18/2024	2,144.39	555170	12	UPPER WASHITA CONSERVATION DISTRICT
00073143	19401	3000001	4/18/2024	3,800.18	555170	06	UPPER WASHITA CONSERVATION DISTRICT
00073144	19401	3000001	4/18/2024	3,376.95	555170	05	GRANT COUNTY CONSERVATION DISTRICT
00073144	19401	3000001	4/18/2024	3,350.55	555170	07	GRANT COUNTY CONSERVATION DISTRICT
00073148	19401	3000001	4/18/2024	1,221.22	555170	02	SHAWNEE CONSERVATION DISTRICT
00073145	19401	3000001	4/18/2024	3,431.83	555170	02	PITTSBURG COUNTY CONSERVATION DISTRICT
00073145	19401	3000001	4/18/2024	4,817.08	555170	05	PITTSBURG COUNTY CONSERVATION DISTRICT
00073145	40000	3000001	4/18/2024	3,593.83	555170	08	PITTSBURG COUNTY CONSERVATION DISTRICT
00073146	19401	3000001	4/18/2024	387.26	555170	91	NORTH CADDO CONSERVATION DISTRICT
00073147	19401	3000001	4/18/2024	4,364.97	555170	08	PONTOTOC COUNTY C D
00073147	19401	3000001	4/18/2024	100.00	555170	71	PONTOTOC COUNTY C D
00073147	19401	3000001	4/18/2024	214.84	555170	79	PONTOTOC COUNTY C D
00073147	40000	3000001	4/18/2024	139.83	555170	86	PONTOTOC COUNTY C D
00073147	19401	3000001	4/18/2024	3,615.36	555170	06	PONTOTOC COUNTY C D
00073148	19401	3000001	4/18/2024	1,923.00	555170	84	SHAWNEE CONSERVATION DISTRICT
00073148	19401	3000001	4/18/2024	3,477.51	555170	07	SHAWNEE CONSERVATION DISTRICT
00073149	19401	3000001	4/18/2024	169.81	555170	81	DEER CREEK CONSERVATION DISTRICT
00073149	19401	3000001	4/18/2024	3,217.59	555170	05	DEER CREEK CONSERVATION DISTRICT
00073149	19401	3000001	4/18/2024	59.46	555170	71	DEER CREEK CONSERVATION DISTRICT
00073149	19401	3000001	4/18/2024	55.00	555170	71	DEER CREEK CONSERVATION DISTRICT
00073149	19401	3000001	4/18/2024	89.50	555170	80	DEER CREEK CONSERVATION DISTRICT
00073151	40000	3000001	4/18/2024	139.83	555170	86	ROGERS COUNTY CONSERVATION DISTRICT
00073149	19401	3000001	4/18/2024	88.20	555170	82	DEER CREEK CONSERVATION DISTRICT
00073149	40000	3000001	4/18/2024	139.83	555170	86	DEER CREEK CONSERVATION DISTRICT
00073150	40000	3000001	4/18/2024	139.83	555170	86	GARVIN CONSERVATION DISTRICT
00073150	19401	3000001	4/18/2024	3,621.91	555170	06	GARVIN CONSERVATION DISTRICT
00073150	19401	3000001	4/18/2024	3,196.06	555170	05	GARVIN CONSERVATION DISTRICT
00073151	19401	3000001	4/18/2024	3,186.35	555170	08	ROGERS COUNTY CONSERVATION DISTRICT
00073151	40000	3000001	4/18/2024	3,930.37	555170	03	ROGERS COUNTY CONSERVATION DISTRICT
00073151	19401	3000001	4/18/2024	3,828.79	555170	07	ROGERS COUNTY CONSERVATION DISTRICT
00073151	19401	3000001	4/18/2024	5,461.25	555170	05	ROGERS COUNTY CONSERVATION DISTRICT
00073190	19401	3000001	4/19/2024	3,217.59	555170	05	WOODWARD COUNTY CONSERVATION DISTRICT
00073189	19401	3000001	4/19/2024	3,212.00	555170	05	NOBLE COUNTY CONSERVATION DISTRICT
00073189	19401	3000001	4/19/2024	450.00	555170	63	NOBLE COUNTY CONSERVATION DISTRICT
00073189	19401	3000001	4/19/2024	58.75	555170	71	NOBLE COUNTY CONSERVATION DISTRICT
00073189	19401	3000001	4/19/2024	185.70	555170	79	NOBLE COUNTY CONSERVATION DISTRICT
00073189	19401	3000001	4/19/2024	90.56	555170	92	NOBLE COUNTY CONSERVATION DISTRICT
00073189	19401	3000001	4/19/2024	4,042.04	555170	06	NOBLE COUNTY CONSERVATION DISTRICT

**OKLAHOMA CONSERVATION COMMISSION
CLAIMS REGISTER BY PROGRAM
FOR THE PERIOD OF MARCH 20, 2024 THRU APRIL 23, 2024**

Voucher	Fund	Department	Date	Amount	Account	Sub	Vendor Name
00073190	40000	3000001	4/19/2024	139.83	555170	86	WOODWARD COUNTY CONSERVATION DISTRICT
00073190	19401	3000001	4/19/2024	1,317.64	555170	12	WOODWARD COUNTY CONSERVATION DISTRICT
00073190	19401	3000001	4/19/2024	395.39	555170	05	WOODWARD COUNTY CONSERVATION DISTRICT
00073190	19401	3000001	4/19/2024	3,627.31	555170	09	WOODWARD COUNTY CONSERVATION DISTRICT
00073191	19401	3000001	4/19/2024	145.74	555170	71	CIMARRON COUNTY CONSERVATION DISTRICT
00073191	19401	3000001	4/19/2024	475.42	555170	81	CIMARRON COUNTY CONSERVATION DISTRICT
00073191	19401	3000001	4/19/2024	117.52	555170	82	CIMARRON COUNTY CONSERVATION DISTRICT
00073191	40000	3000001	4/19/2024	139.83	555170	86	CIMARRON COUNTY CONSERVATION DISTRICT
00073192	19401	3000001	4/19/2024	200.00	555170	92	GREER COUNTY CONSERVATION DISTRICT
00073191	19401	3000001	4/19/2024	3,350.08	555170	05	CIMARRON COUNTY CONSERVATION DISTRICT
00073192	19401	3000001	4/19/2024	3,739.59	555170	05	GREER COUNTY CONSERVATION DISTRICT
00073192	19401	3000001	4/19/2024	186.75	555170	80	GREER COUNTY CONSERVATION DISTRICT
00073192	19401	3000001	4/19/2024	39.16	555170	81	GREER COUNTY CONSERVATION DISTRICT
00073192	19401	3000001	4/19/2024	125.00	555170	63	GREER COUNTY CONSERVATION DISTRICT
00073192	40000	3000001	4/19/2024	139.83	555170	86	GREER COUNTY CONSERVATION DISTRICT
00073193	19401	3000001	4/19/2024	4,336.82	555170	06	OKFUSKEE COUNTY CONSERVATION DISTRICT
00073193	19401	3000001	4/19/2024	3,524.88	555170	05	OKFUSKEE COUNTY CONSERVATION DISTRICT
00073193	19401	3000001	4/19/2024	637.00	555170	80	OKFUSKEE COUNTY CONSERVATION DISTRICT
00073193	19401	3000001	4/19/2024	185.13	555170	82	OKFUSKEE COUNTY CONSERVATION DISTRICT
00073193	40000	3000001	4/19/2024	139.83	555170	86	OKFUSKEE COUNTY CONSERVATION DISTRICT
00073194	19401	3000001	4/19/2024	968.85	555170	12	ELLIS COUNTY CONSERVATION DISTRICT
00073192	19401	3000001	4/19/2024	1,130.71	555170	07	GREER COUNTY CONSERVATION DISTRICT
00073194	19401	3000001	4/19/2024	3,298.76	555170	05	ELLIS COUNTY CONSERVATION DISTRICT
00073194	40000	3000001	4/19/2024	139.83	555170	86	ELLIS COUNTY CONSERVATION DISTRICT
00073194	19401	3000001	4/19/2024	5,641.03	555170	01	ELLIS COUNTY CONSERVATION DISTRICT
00073194	40000	3000001	4/19/2024	3,931.35	555170	03	ELLIS COUNTY CONSERVATION DISTRICT
00073195	19401	3000001	4/19/2024	269.13	555170	94	MARSHALL COUNTY CONSERVATION DISTRICT
00073196	19401	3000001	4/19/2024	3,480.53	555170	08	MARSHALL COUNTY CONSERVATION DISTRICT
00073196	19401	3000001	4/19/2024	3,369.15	555170	05	MARSHALL COUNTY CONSERVATION DISTRICT
00073196	40000	3000001	4/19/2024	139.83	555170	86	MARSHALL COUNTY CONSERVATION DISTRICT
00073197	19401	3000001	4/19/2024	553.50	555170		ELLIS COUNTY CONSERVATION DISTRICT
00073235	19401	3000001	4/23/2024	3,713.28	555170	05	PAWNEE COUNTY CONSERVATION DISTRICT
00073199	19401	3000001	4/19/2024	318.25	555170	69	MUSKOGEE COUNTY CONSERVATION DISTRICT
00073200	19401	3000001	4/19/2024	3,772.43	555170	05	BLAINE COUNTY CONSERVATION DISTRICT
00073200	19401	3000001	4/19/2024	2,045.35	555170	94	BLAINE COUNTY CONSERVATION DISTRICT
00073200	19401	3000001	4/19/2024	3,551.93	555170	09	BLAINE COUNTY CONSERVATION DISTRICT
00073201	19401	3000001	4/19/2024	3,772.43	555170	05	BLAINE COUNTY CONSERVATION DISTRICT
00073201	19401	3000001	4/19/2024	3,551.93	555170	09	BLAINE COUNTY CONSERVATION DISTRICT
00073204	40000	3000001	4/19/2024	6,420.00	555170		GARFIELD CO CONSERVATION DISTRICT
00073205	40000	3000001	4/19/2024	400.00	555170	99	GARVIN CONSERVATION DISTRICT
00073206	40000	3000001	4/19/2024	1,000.00	555170	99	SEMINOLE COUNTY CONSERVATION DISTRICT
00073207	40000	3000001	4/19/2024	666.66	555170	99	CIMARRON COUNTY CONSERVATION DISTRICT
00073208	40000	3000001	4/19/2024	2,000.00	555170	99	CUSTER COUNTY CONSERVATION DISTRICT
00073209	40000	3000001	4/19/2024	1,000.00	555170	99	HARMON COUNTY CONSERVATION DISTRICT
00073210	40000	3000001	4/19/2024	5,000.00	555170		PAWNEE COUNTY CONSERVATION DISTRICT
00073229	40000	3000001	4/23/2024	2,000.00	555170	99	PAYNE COUNTY CONSERVATION DISTRICT
00073230	40000	3000001	4/23/2024	353.94	555170	99	PAWNEE COUNTY CONSERVATION DISTRICT
00073231	19401	3000001	4/23/2024	5,037.32	555170	06	KIOWA COUNTY CONSERVATION DISTRICT NO 76
00073231	19401	3000001	4/23/2024	3,479.30	555170	05	KIOWA COUNTY CONSERVATION DISTRICT NO 76
00073232	19401	3000001	4/23/2024	3,361.58	555170	05	SEQUOYAH COUNTY CONSERVATION DISTRICT
00073232	19401	3000001	4/23/2024	1,143.24	555170	94	SEQUOYAH COUNTY CONSERVATION DISTRICT
00073232	40000	3000001	4/23/2024	139.83	555170	86	SEQUOYAH COUNTY CONSERVATION DISTRICT
00073232	19401	3000001	4/23/2024	678.20	555170	12	SEQUOYAH COUNTY CONSERVATION DISTRICT
00073233	19401	3000001	4/23/2024	124.37	555170	26	WOODS COUNTY CONSERVATION DISTRICT
00073233	19401	3000001	4/23/2024	102.29	555170	71	WOODS COUNTY CONSERVATION DISTRICT
00073233	19401	3000001	4/23/2024	115.00	555170	80	WOODS COUNTY CONSERVATION DISTRICT

**OKLAHOMA CONSERVATION COMMISSION
CLAIMS REGISTER BY PROGRAM
FOR THE PERIOD OF MARCH 20, 2024 THRU APRIL 23, 2024**

Voucher	Fund	Department	Date	Amount	Account	Sub	Vendor Name
00073233	19401	3000001	4/23/2024	29.74	555170	80	WOODS COUNTY CONSERVATION DISTRICT
00073233	19401	3000001	4/23/2024	95.30	555170	81	WOODS COUNTY CONSERVATION DISTRICT
00073233	40000	3000001	4/23/2024	139.83	555170	86	WOODS COUNTY CONSERVATION DISTRICT
00073233	19401	3000001	4/23/2024	3,222.47	555170	05	WOODS COUNTY CONSERVATION DISTRICT
00073234	19401	3000001	4/23/2024	3,485.86	555170	08	ARBUCKLE CONSERVATION DISTRICT
00073234	19401	3000001	4/23/2024	52.51	555170	20	ARBUCKLE CONSERVATION DISTRICT
00073234	19401	3000001	4/23/2024	45.21	555170	71	ARBUCKLE CONSERVATION DISTRICT
00073234	19401	3000001	4/23/2024	86.99	555170	71	ARBUCKLE CONSERVATION DISTRICT
00073234	19401	3000001	4/23/2024	273.09	555170	72	ARBUCKLE CONSERVATION DISTRICT
00073234	19401	3000001	4/23/2024	57.38	555170	80	ARBUCKLE CONSERVATION DISTRICT
00073234	19401	3000001	4/23/2024	109.94	555170	82	ARBUCKLE CONSERVATION DISTRICT
00073234	40000	3000001	4/23/2024	139.83	555170	86	ARBUCKLE CONSERVATION DISTRICT
00073234	19401	3000001	4/23/2024	3,858.76	555170	06	ARBUCKLE CONSERVATION DISTRICT
00073234	19401	3000001	4/23/2024	3,210.27	555170	05	ARBUCKLE CONSERVATION DISTRICT
00073235	19401	3000001	4/23/2024	318.38	555170	69	PAWNEE COUNTY CONSERVATION DISTRICT
00073235	19401	3000001	4/23/2024	27.80	555170	80	PAWNEE COUNTY CONSERVATION DISTRICT
00073235	19401	3000001	4/23/2024	19.11	555170	82	PAWNEE COUNTY CONSERVATION DISTRICT
00073235	19401	3000001	4/23/2024	325.00	555170	92	PAWNEE COUNTY CONSERVATION DISTRICT
00073235	40000	3000001	4/23/2024	139.83	555170	86	PAWNEE COUNTY CONSERVATION DISTRICT
00073238	40000	3000001	4/23/2024	9,440.00	555170	99	OSAGE COUNTY CONSERVATION DISTRICT
00073248	40000	3000001	4/23/2024	2,574.66	555170	08	TEXAS COUNTY CONSERVATION DISTRICT
00073248	19401	3000001	4/23/2024	3,070.82	555170	05	TEXAS COUNTY CONSERVATION DISTRICT
00073246	19401	3000001	4/23/2024	3,491.25	555170	02	HARMON COUNTY CONSERVATION DISTRICT
00073246	19401	3000001	4/23/2024	3,765.08	555170	05	HARMON COUNTY CONSERVATION DISTRICT
00073246	19401	3000001	4/23/2024	448.90	555170	69	HARMON COUNTY CONSERVATION DISTRICT
00073246	40000	3000001	4/23/2024	139.83	555170	86	HARMON COUNTY CONSERVATION DISTRICT
00073247	19401	3000001	4/23/2024	3,716.04	555170	05	PAYNE COUNTY CONSERVATION DISTRICT
00073247	40000	3000001	4/23/2024	139.83	555170	86	PAYNE COUNTY CONSERVATION DISTRICT
00073248	19401	3000001	4/23/2024	983.78	555170	95	TEXAS COUNTY CONSERVATION DISTRICT
00073250	19401	3000001	4/23/2024	3,034.08	555170	05	KONAWA CONSERVATION DISTRICT
00073250	40000	3000001	4/23/2024	139.83	555170	86	KONAWA CONSERVATION DISTRICT
00073250	19401	3000001	4/23/2024	1,217.52	555170	12	KONAWA CONSERVATION DISTRICT
00073251	19401	3000001	4/23/2024	834.00	555170	68	MAYES COUNTY CONSERVATION DISTRICT
00073251	19401	3000001	4/23/2024	206.36	555170	69	MAYES COUNTY CONSERVATION DISTRICT
00073251	19401	3000001	4/23/2024	205.69	555170	69	MAYES COUNTY CONSERVATION DISTRICT
00073251	40000	3000001	4/23/2024	139.83	555170	86	MAYES COUNTY CONSERVATION DISTRICT
00073249	19401	3000001	4/23/2024	3,750.22	555170	05	LITTLE RIVER CONSERVATION DISTRICT
00073249	40000	3000001	4/23/2024	139.83	555170	86	LITTLE RIVER CONSERVATION DISTRICT
00073249	19401	3000001	4/23/2024	3,056.05	555170	02	LITTLE RIVER CONSERVATION DISTRICT
00073251	19401	3000001	4/23/2024	219.42	555170	20	MAYES COUNTY CONSERVATION DISTRICT
00073251	19401	3000001	4/23/2024	96.10	555170	24	MAYES COUNTY CONSERVATION DISTRICT
00073251	19401	3000001	4/23/2024	160.00	555170	72	MAYES COUNTY CONSERVATION DISTRICT
00073251	19401	3000001	4/23/2024	2.60	555170	80	MAYES COUNTY CONSERVATION DISTRICT
00073251	19401	3000001	4/23/2024	300.00	555170	92	MAYES COUNTY CONSERVATION DISTRICT
00073251	19401	3000001	4/23/2024	3,215.85	555170	05	MAYES COUNTY CONSERVATION DISTRICT
00073252	19401	3000001	4/23/2024	3,590.96	555170	05	HARPER COUNTY CONSERVATION DISTRICT
00073252	40000	3000001	4/23/2024	139.83	555170	86	HARPER COUNTY CONSERVATION DISTRICT
00073253	19401	3000001	4/23/2024	1,534.01	555170	12	COAL COUNTY CONSERVATION DISTRICT NO 19
00073252	19401	3000001	4/23/2024	695.51	555170	12	HARPER COUNTY CONSERVATION DISTRICT
00073253	19401	3000001	4/23/2024	3,667.76	555170	05	COAL COUNTY CONSERVATION DISTRICT NO 19
00073253	40000	3000001	4/23/2024	139.83	555170	86	COAL COUNTY CONSERVATION DISTRICT NO 19
00073255	40000	3000001	4/23/2024	139.83	555170	86	CUSTER COUNTY CONSERVATION DISTRICT
00073254	19401	3000001	4/23/2024	4,057.68	555170	05	OTTAWA COUNTY CONSERVATION DISTRICT
00073254	19401	3000001	4/23/2024	72.00	555170	71	OTTAWA COUNTY CONSERVATION DISTRICT
00073254	19401	3000001	4/23/2024	169.31	555170	79	OTTAWA COUNTY CONSERVATION DISTRICT
00073254	19401	3000001	4/23/2024	275.00	555170	92	OTTAWA COUNTY CONSERVATION DISTRICT

**OKLAHOMA CONSERVATION COMMISSION
CLAIMS REGISTER BY PROGRAM
FOR THE PERIOD OF MARCH 20, 2024 THRU APRIL 23, 2024**

Voucher	Fund	Department	Date	Amount	Account	Sub	Vendor Name
00073254	40000	3000001	4/23/2024	139.83	555170	86	OTTAWA COUNTY CONSERVATION DISTRICT
00073255	19401	3000001	4/23/2024	3,720.83	555170	05	CUSTER COUNTY CONSERVATION DISTRICT
00073255	19401	3000001	4/23/2024	3,474.07	555170	07	CUSTER COUNTY CONSERVATION DISTRICT
00073257	19401	3000001	4/23/2024	3,591.47	555170	05	LOGAN COUNTY CONSERVATION DISTRICT
00073257	19401	3000001	4/23/2024	450.00	555170	63	LOGAN COUNTY CONSERVATION DISTRICT
00073257	40000	3000001	4/23/2024	139.83	555170	86	LOGAN COUNTY CONSERVATION DISTRICT
00073258	40000	3000001	4/23/2024	2,368.30	555170	94	OSAGE COUNTY CONSERVATION DISTRICT
00073256	19401	3000001	4/23/2024	4,122.51	555170	05	KINGFISHER COUNTY CONSERVATION DISTRICT
00073256	40000	3000001	4/23/2024	139.83	555170	86	KINGFISHER COUNTY CONSERVATION DISTRICT
00073256	19401	3000001	4/23/2024	128.46	555170	71	KINGFISHER COUNTY CONSERVATION DISTRICT
00073256	19401	3000001	4/23/2024	349.30	555170	80	KINGFISHER COUNTY CONSERVATION DISTRICT
00073256	19401	3000001	4/23/2024	162.74	555170	81	KINGFISHER COUNTY CONSERVATION DISTRICT
00073258	40000	3000001	4/23/2024	3,756.57	555170	08	OSAGE COUNTY CONSERVATION DISTRICT
00073259	19401	3000001	4/23/2024	3,052.81	555170	05	LEFLORE COUNTY CONSERVATION DISTRICT
00073259	40000	3000001	4/23/2024	139.83	555170	86	LEFLORE COUNTY CONSERVATION DISTRICT
00073259	19401	3000001	4/23/2024	3,183.68	555170	07	LEFLORE COUNTY CONSERVATION DISTRICT
00073259	19401	3000001	4/23/2024	296.13	555170	94	LEFLORE COUNTY CONSERVATION DISTRICT
00073260	19401	3000001	4/23/2024	147.67	555170	26	ATOKA COUNTY CONSERVATION DISTRICT
00073258	19401	3000001	4/23/2024	3,752.67	555170	05	OSAGE COUNTY CONSERVATION DISTRICT
00073258	40000	3000001	4/23/2024	139.83	555170	86	OSAGE COUNTY CONSERVATION DISTRICT
00073259	19401	3000001	4/23/2024	5,646.71	555170	01	LEFLORE COUNTY CONSERVATION DISTRICT
00073259	19401	3000001	4/23/2024	3,939.36	555170	03	LEFLORE COUNTY CONSERVATION DISTRICT
00073260	19401	3000001	4/23/2024	3,938.36	555170	05	ATOKA COUNTY CONSERVATION DISTRICT
00073260	19401	3000001	4/23/2024	3,377.67	555170	07	ATOKA COUNTY CONSERVATION DISTRICT
00073260	19401	3000001	4/23/2024	1,614.75	555170	94	ATOKA COUNTY CONSERVATION DISTRICT
00073260	19401	3000001	4/23/2024	90.00	555170	71	ATOKA COUNTY CONSERVATION DISTRICT
00073260	19401	3000001	4/23/2024	215.28	555170	79	ATOKA COUNTY CONSERVATION DISTRICT
00073260	40000	3000001	4/23/2024	139.83	555170	86	ATOKA COUNTY CONSERVATION DISTRICT
00073261	19401	3000001	4/23/2024	97.03	555170	71	KAY COUNTY CONSERVATION DISTRICT
00073261	19401	3000001	4/23/2024	66.25	555170	20	KAY COUNTY CONSERVATION DISTRICT
00073261	19401	3000001	4/23/2024	104.40	555170	26	KAY COUNTY CONSERVATION DISTRICT
00073261	19401	3000001	4/23/2024	99.95	555170	67	KAY COUNTY CONSERVATION DISTRICT
00073261	19401	3000001	4/23/2024	87.79	555170	81	KAY COUNTY CONSERVATION DISTRICT
00073261	40000	3000001	4/23/2024	139.83	555170	86	KAY COUNTY CONSERVATION DISTRICT
00073261	19401	3000001	4/23/2024	3,593.87	555170	07	KAY COUNTY CONSERVATION DISTRICT
00073261	19401	3000001	4/23/2024	3,219.77	555170	05	KAY COUNTY CONSERVATION DISTRICT
00073274	19401	3000001	4/24/2024	613.61	555170	12	SOUTH CADDO CONS DISTRICT
00073271	19401	3000001	4/24/2024	46.90	555170	93	CENTRAL N CANADIAN RIVER CONSERVATION
00073273	19401	3000001	4/24/2024	18.64	555170	80	DELAWARE CO CONSERVATION DISTRICT
00073273	19401	3000001	4/24/2024	26.45	555170	82	DELAWARE CO CONSERVATION DISTRICT
00073273	40000	3000001	4/24/2024	139.83	555170	86	DELAWARE CO CONSERVATION DISTRICT
00073273	19401	3000001	4/24/2024	1,143.01	555170	07	DELAWARE CO CONSERVATION DISTRICT
00073269	40000	3000001	4/24/2024	1,000.00	555170		BEAVER COUNTY CONSERVATION DISTRICT
00073270	40000	3000001	4/24/2024	1,800.00	555170		BEAVER COUNTY CONSERVATION DISTRICT
00073272	19401	3000001	4/24/2024	312.22	555170	91	WEST CADDO CONSERVATION DISTRICT
00073273	19401	3000001	4/24/2024	3,061.67	555170	05	DELAWARE CO CONSERVATION DISTRICT
00073273	19401	3000001	4/24/2024	11.18	555170	23	DELAWARE CO CONSERVATION DISTRICT
00073273	19401	3000001	4/24/2024	1,276.66	555170	37	DELAWARE CO CONSERVATION DISTRICT
00073273	19401	3000001	4/24/2024	450.00	555170	63	DELAWARE CO CONSERVATION DISTRICT
00073273	19401	3000001	4/24/2024	78.00	555170	71	DELAWARE CO CONSERVATION DISTRICT
00073273	19401	3000001	4/24/2024	116.28	555170	79	DELAWARE CO CONSERVATION DISTRICT
00073274	19401	3000001	4/24/2024	4,035.54	555170	05	SOUTH CADDO CONS DISTRICT
00073274	40000	3000001	4/24/2024	139.83	555170	86	SOUTH CADDO CONS DISTRICT
00073275	19401	3000001	4/24/2024	71.67	555170	71	STEPHENS COUNTY CONSERVATION DISTRICT
00073275	19401	3000001	4/24/2024	4,476.80	555170	02	STEPHENS COUNTY CONSERVATION DISTRICT
00073275	19401	3000001	4/24/2024	4,446.43	555170	05	STEPHENS COUNTY CONSERVATION DISTRICT

**OKLAHOMA CONSERVATION COMMISSION
CLAIMS REGISTER BY PROGRAM
FOR THE PERIOD OF MARCH 20, 2024 THRU APRIL 23, 2024**

Voucher	Fund	Department	Date	Amount	Account	Sub	Vendor Name
00073275	19401	3000001	4/24/2024	50.00	555170	63	STEPHENS COUNTY CONSERVATION DISTRICT
00073275	19401	3000001	4/24/2024	57.00	555170	83	STEPHENS COUNTY CONSERVATION DISTRICT
00073275	40000	3000001	4/24/2024	139.83	555170	86	STEPHENS COUNTY CONSERVATION DISTRICT
00073276	19401	3000001	4/24/2024	3,367.90	555170	05	BEAVER COUNTY CONSERVATION DISTRICT
00073276	19401	3000001	4/24/2024	300.00	555170	62	BEAVER COUNTY CONSERVATION DISTRICT
00073276	19401	3000001	4/24/2024	68.00	555170	72	BEAVER COUNTY CONSERVATION DISTRICT
00073276	19401	3000001	4/24/2024	47.54	555170	80	BEAVER COUNTY CONSERVATION DISTRICT
00073276	19401	3000001	4/24/2024	92.09	555170	82	BEAVER COUNTY CONSERVATION DISTRICT
00073276	40000	3000001	4/24/2024	139.83	555170	86	BEAVER COUNTY CONSERVATION DISTRICT
00073276	19401	3000001	4/24/2024	160.00	555170	12	BEAVER COUNTY CONSERVATION DISTRICT
00073059	19401	3000005	4/11/2024	72.63	536140		BANK OF AMERICA NA
00073117	19401	3000005	4/19/2024	225.48	534290		OFFICE OF MANAGEMENT & ENTERPRISE SVCS
00073117	19401	3000005	4/19/2024	729.00	532142		OFFICE OF MANAGEMENT & ENTERPRISE SVCS
00073198	19401	3000005	4/19/2024	216.48	533120		COMDATA INC
00073198	19401	3000005	4/19/2024	252.03	534290		COMDATA INC
PAYROLL				<u>37,015.13</u>	511110		DIV PAYROLL - MAR MAIN & SUPPLEMENTAL, APR MAIN

969,688.37 *District Services*

Land Management

00072973	19401	4000001	3/26/2024	151.00	555170	97	ELLIS COUNTY CONSERVATION DISTRICT
00072974	19401	4000001	3/26/2024	534.00	555170	97	HASKELL COUNTY CONSERVATION DISTRICT
00073059	19401	4000001	4/11/2024	772.32	541180		BANK OF AMERICA NA
00073059	19401	4000001	4/11/2024	79.68	536140		BANK OF AMERICA NA
00073059	19401	4000001	4/11/2024	76.18	541180		BANK OF AMERICA NA
00073198	19401	4000001	4/19/2024	5,528.08	534290		COMDATA INC
00073198	19401	4000001	4/19/2024	643.12	533120		COMDATA INC
00073291	19401	4000001	4/24/2024	361.50	555170	97	ROGERS COUNTY CONSERVATION DISTRICT
00072989	19401	4000002	3/27/2024	93.64	555170		CENTRAL N CANADIAN RIVER CONSERVATION
00073029	19401	4000002	4/3/2024	136.31	555170	97	BLAINE COUNTY CONSERVATION DISTRICT
00073059	19401	4000002	4/11/2024	1,476.35	533120		BANK OF AMERICA NA
00073077	19401	4000002	4/9/2024	339.87	555170	97	DEWEY COUNTY CONSERVATION DISTRICT
00073078	19401	4000002	4/9/2024	1,200.00	555170	97	MAJOR COUNTY CONSERVATION DISTRICT
00073076	19401	4000002	4/9/2024	45,000.00	555170	97	MAJOR COUNTY CONSERVATION DISTRICT
00073202	19401	4000002	4/19/2024	2,555.41	555170	97	WOODWARD COUNTY CONSERVATION DISTRICT
00073203	19401	4000002	4/19/2024	3,002.40	555170	97	WOODWARD COUNTY CONSERVATION DISTRICT
00073228	19401	4000002	4/23/2024	5,424.00	555170	97	WOODWARD COUNTY CONSERVATION DISTRICT
00072988	19401	4000005	3/27/2024	75,200.00	555170		JOHNSTON COUNTY CONSERVATION DISTRICT
00073114	19401	4000005	4/18/2024	75,200.00	555170	97	ALFALFA COUNTY CONSERVATION DISTRICT
PAYROLL				<u>76,823.28</u>	511110		DIV PAYROLL - MAR MAIN & SUPPLEMENTAL, APR MAIN

294,597.14 *Land Management*

Water Quality

00072904	40000	5000001	3/25/2024	88.50	521120		SHAW,KIMBERLY R
00072905	40000	5000001	3/25/2024	19.50	521120		NGUYEN,BRIANT
00072906	40000	5000001	3/25/2024	88.50	521120		RAMMING,JASON M
00073003	40000	5000001	3/29/2024	88.50	521120		SWANSON,JAKE RYLEY
00073004	40000	5000001	3/29/2024	88.50	521120		MOORE,LEONARD I
00073006	40000	5000001	4/2/2024	200.00	555170		CENTRAL N CANADIAN RIVER CONSERVATION
00073007	40000	5000001	4/2/2024	1,349.95	555170		CREEK COUNTY CONSERVATION DISTRICT
00073033	40000	5000001	4/3/2024	73.50	521120		NGUYEN,BRIANT
00073036	40000	5000001	4/3/2024	19,800.00	515290		DEPT OF AGRICULTURE FOOD & FORESTRY

**OKLAHOMA CONSERVATION COMMISSION
CLAIMS REGISTER BY PROGRAM
FOR THE PERIOD OF MARCH 20, 2024 THRU APRIL 23, 2024**

Voucher	Fund	Department	Date	Amount	Account	Sub	Vendor Name
00073059	40000	5000001	4/11/2024	57.86	537190		BANK OF AMERICA NA
00073059	40000	5000001	4/11/2024	125.46	522130		BANK OF AMERICA NA
00073059	40000	5000001	4/11/2024	5,734.00	522131		BANK OF AMERICA NA
00073059	40000	5000001	4/11/2024	2,975.00	522150		BANK OF AMERICA NA
00073059	40000	5000001	4/11/2024	77.90	533180		BANK OF AMERICA NA
00073059	40000	5000001	4/11/2024	102.09	536140		BANK OF AMERICA NA
00073059	40000	5000001	4/11/2024	942.30	537170		BANK OF AMERICA NA
00073059	40000	5000001	4/11/2024	14.49	542120		BANK OF AMERICA NA
00073059	40000	5000001	4/11/2024	214.00	522131		BANK OF AMERICA NA
00073059	40000	5000001	4/11/2024	500.00	522150		BANK OF AMERICA NA
00073059	40000	5000001	4/11/2024	86.92	536190		BANK OF AMERICA NA
00073059	24500	5000001	4/11/2024	2,277.00	515320		BANK OF AMERICA NA
00073082	40000	5000001	4/12/2024	400.00	555170		NORTH CADDO CONSERVATION DISTRICT
00073115	40000	5000001	4/12/2024	88.50	521120		LECKBAND,JAKE
00073117	40000	5000001	4/19/2024	226.10	534290		OFFICE OF MANAGEMENT & ENTERPRISE SVCS
00073117	40000	5000001	4/19/2024	500.35	532142		OFFICE OF MANAGEMENT & ENTERPRISE SVCS
00073183	40000	5000001	4/19/2024	106.50	521120		TIBBITS,JEFFREY BURTON
00073182	40000	5000001	4/19/2024	117.50	521120		BOND,REBECCA E
00073184	40000	5000001	4/19/2024	177.00	521120		MILLER,CANDICEMARIE
00073185	40000	5000001	4/19/2024	88.50	521120		LECKBAND,JAKE
00073186	40000	5000001	4/19/2024	88.50	521120		SWANSON,JAKE RYLEY
00073188	40000	5000001	4/19/2024	147.00	521120		SHAW,KIMBERLY R
00073198	40000	5000001	4/19/2024	2,690.92	534290		COMDATA INC
00073198	40000	5000001	4/19/2024	2,659.01	533120		COMDATA INC
00073263	40000	5000001	4/23/2024	88.50	521120		CARTER,NATHAN R
00073265	40000	5000001	4/23/2024	176.50	521120		NGUYEN,BRIANT
00073264	40000	5000001	4/23/2024	147.00	521120		RAMMING,JASON M
PAYROLL				<u>338,644.25</u>	511110		DIV PAYROLL - MAR MAIN & SUPPLEMENTAL, APR MAIN
				381,250.10			Water Quality
Wetlands							
PAYROLL		5000002		<u>26,508.73</u>	511110		DIV PAYROLL - MAR MAIN & SUPPLEMENTAL, APR MAIN
				26,508.73			Wetlands
Soil Health							
00073059	19401	5000003	4/11/2024	217.98	533220		BANK OF AMERICA NA
00073059	19401	5000003	4/11/2024	106.83	522131		BANK OF AMERICA NA
00073059	19401	5000003	4/11/2024	1,032.07	536190		BANK OF AMERICA NA
00073087	24500	5000003	4/12/2024	1,000.00	555170		GARFIELD CO CONSERVATION DISTRICT
00073198	19401	5000003	4/19/2024	1,469.43	534290		COMDATA INC
00073198	19401	5000003	4/19/2024	289.45	533120		COMDATA INC
PAYROLL				<u>118,673.76</u>	511110		DIV PAYROLL - MAR MAIN & SUPPLEMENTAL, APR MAIN
				122,789.52			Soil Health
Cost Share - Locally Led							
00072964	25000	5000004	3/26/2024	22,500.00	555170		ELLIS COUNTY CONSERVATION DISTRICT
00072966	25000	5000004	3/26/2024	7,500.00	555170		CLEVELAND COUNTY CONSERVATION DISTRICT
00072965	25000	5000004	3/26/2024	15,000.00	555170		TEXAS COUNTY CONSERVATION DISTRICT
00072975	25000	5000004	3/27/2024	3,000.00	555170		TALIHINA CONSERVATION DISTRICT

**OKLAHOMA CONSERVATION COMMISSION
CLAIMS REGISTER BY PROGRAM
FOR THE PERIOD OF MARCH 20, 2024 THRU APRIL 23, 2024**

Voucher	Fund	Department	Date	Amount	Account	Sub	Vendor Name
00072976	25000	5000004	3/27/2024	3,000.00	555170		LATIMER COUNTY CONSERVATION DISTRICT
00072977	25000	5000004	3/27/2024	3,800.00	555170		SHAWNEE CONSERVATION DISTRICT
00072978	25000	5000004	3/27/2024	5,000.00	555170		KIOWA COUNTY CONSERVATION DISTRICT NO 76
00072979	25000	5000004	3/27/2024	961.14	555170		LOVE COUNTY CONSERVATION DISTRICT
00072981	25000	5000004	3/27/2024	3,166.00	555170		COTTON COUNTY CONSERVATION DISTRICT
00072980	25000	5000004	3/27/2024	3,000.00	555170		LATIMER COUNTY CONSERVATION DISTRICT
00072982	25000	5000004	3/27/2024	2,460.36	555170		LEFLORE COUNTY CONSERVATION DISTRICT
00072994	25000	5000004	3/28/2024	3,166.00	555170		COTTON COUNTY CONSERVATION DISTRICT
00072995	25000	5000004	3/28/2024	2,000.00	555170		BRYAN CONSERVATION DISTRICT
00073009	25000	5000004	4/2/2024	3,460.61	555170		MURRAY COUNTY CONSERVATION DISTRICT
00073008	25000	5000004	4/2/2024	3,166.00	555170		COTTON COUNTY CONSERVATION DISTRICT
00073010	25000	5000004	4/2/2024	7,436.21	555170		MARSHALL COUNTY CONSERVATION DISTRICT
00073052	25000	5000004	4/5/2024	7,500.00	555170		MAJOR COUNTY CONSERVATION DISTRICT
00073051	25000	5000004	4/5/2024	3,287.46	555170		HARMON COUNTY CONSERVATION DISTRICT
00073054	25000	5000004	4/5/2024	6,072.78	555170	99	PAYNE COUNTY CONSERVATION DISTRICT
00073075	25000	5000004	4/9/2024	6,842.64	555170		NORTH FORK OF RED RIVER CONSERVATION
00073103	25000	5000004	4/12/2024	5,000.00	555170		BEAVER COUNTY CONSERVATION DISTRICT
00073104	25000	5000004	4/12/2024	4,763.26	555170		OKLAHOMA COUNTY CONSERVATION DISTRICT
00073129	25000	5000004	4/18/2024	6,290.06	555170		EAST CANADIAN COUNTY CONSERVATION DISTR
00073130	25000	5000004	4/18/2024	3,000.00	555170		CRAIG COUNTY CONSERVATION DISTRICT
00073152	25000	5000004	4/18/2024	3,000.00	555170		LATIMER COUNTY CONSERVATION DISTRICT
00073153	25000	5000004	4/18/2024	7,500.00	555170		JOHNSTON COUNTY CONSERVATION DISTRICT
00073220	25000	5000004	4/19/2024	4,124.29	555170		JOHNSTON COUNTY CONSERVATION DISTRICT
00073211	25000	5000004	4/19/2024	4,000.00	555170		WEST CADDO CONSERVATION DISTRICT
00073212	25000	5000004	4/19/2024	5,895.18	555170		JOHNSTON COUNTY CONSERVATION DISTRICT
00073214	25000	5000004	4/19/2024	7,500.00	555170		COMANCHE COUNTY CONSERVATION DISTRICT
00073218	25000	5000004	4/19/2024	3,492.62	555170		OKMULGEE COUNTY CONSERVATION DISTRICT
00073223	25000	5000004	4/19/2024	11,367.00	555170		WOODWARD COUNTY CONSERVATION DISTRICT
00073213	25000	5000004	4/19/2024	3,126.07	555170		STEPHENS COUNTY CONSERVATION DISTRICT
00073217	25000	5000004	4/19/2024	5,000.00	555170		WAGONER COUNTY CONSERVATION DIST NO 22
00073222	25000	5000004	4/19/2024	15,000.00	555170		ARBUCKLE CONSERVATION DISTRICT
00073215	25000	5000004	4/19/2024	3,800.00	555170		UPPER WASHITA CONSERVATION DISTRICT
00073216	25000	5000004	4/19/2024	3,800.00	555170		OKFUSKEE COUNTY CONSERVATION DISTRICT
00073219	25000	5000004	4/19/2024	2,568.75	555170		GARFIELD CO CONSERVATION DISTRICT
00073221	25000	5000004	4/19/2024	7,500.00	555170		JOHNSTON COUNTY CONSERVATION DISTRICT
00073239	25000	5000004	4/23/2024	3,000.00	555170		HASKELL COUNTY CONSERVATION DISTRICT
00073240	25000	5000004	4/23/2024	11,142.97	555170		WOODS COUNTY CONSERVATION DISTRICT
00073241	25000	5000004	4/23/2024	9,930.79	555170		PAYNE COUNTY CONSERVATION DISTRICT
00073242	25000	5000004	4/23/2024	5,490.50	555170		MAYES COUNTY CONSERVATION DISTRICT
00073277	25000	5000004	4/24/2024	4,607.00	555170	99	PAYNE COUNTY CONSERVATION DISTRICT
00073278	25000	5000004	4/24/2024	2,812.50	555170		NOBLE COUNTY CONSERVATION DISTRICT
00073279	25000	5000004	4/24/2024	2,375.00	555170		CHECOTAH CONSERVATION DISTRICT NO 20
00073280	25000	5000004	4/24/2024	3,166.00	555170		COTTON COUNTY CONSERVATION DISTRICT
00073281	25000	5000004	4/24/2024	7,500.00	555170		PONTOTOC COUNTY C D
00073282	25000	5000004	4/24/2024	2,166.74	555170		STEPHENS COUNTY CONSERVATION DISTRICT

271,237.93 *Cost Share - Locally Led*

Cost Share - Prior WS Illinois River

00073005	25000	5000006	4/2/2024	100.00	555170		ADAIR COUNTY CONSERVATION DISTRICT NO 67
----------	-------	---------	----------	--------	--------	--	--

100.00 *Cost Share - Prior WS Illinois River*

**OKLAHOMA CONSERVATION COMMISSION
CLAIMS REGISTER BY PROGRAM
FOR THE PERIOD OF MARCH 20, 2024 THRU APRIL 23, 2024**

Voucher	Fund	Department	Date	Amount	Account	Sub	Vendor Name
Office of Geographic & Tech Services							
00073035	24500	6000001	4/3/2024	363.37	521110		CHARLES BRADY III
00073034	24500	6000001	4/3/2024	131.50	521120		WILLOUGHBY,SHELLIE D
00073046	19401	6000001	4/5/2024	18.76	521210		SHARP,WILLIAM M
00073046	19401	6000001	4/5/2024	261.50	521230		SHARP,WILLIAM M
00073046	19401	6000001	4/5/2024	135.00	521250		SHARP,WILLIAM M
00073055	24500	6000001	4/5/2024	2,735.00	515660	62	MICHAEL BAKER INTERNATIONAL INC
00073055	24500	6000001	4/5/2024	7,866.00	515660	62	MICHAEL BAKER INTERNATIONAL INC
00073055	24500	6000001	4/5/2024	19,362.00	515660	62	MICHAEL BAKER INTERNATIONAL INC
00073055	24500	6000001	4/5/2024	1,368.00	515660	62	MICHAEL BAKER INTERNATIONAL INC
00073055	24500	6000001	4/5/2024	9,681.00	515660	62	MICHAEL BAKER INTERNATIONAL INC
00073055	24500	6000001	4/5/2024	3,282.00	515660	62	MICHAEL BAKER INTERNATIONAL INC
00073055	24500	6000001	4/5/2024	6,454.00	515660	62	MICHAEL BAKER INTERNATIONAL INC
00073059	24500	6000001	4/11/2024	642.00	522131	62	BANK OF AMERICA NA
00073198	19401	6000001	4/19/2024	123.57	534290		COMDATA INC
PAYROLL		6000001		<u>45,156.03</u>	511110		DIV PAYROLL - MAR MAIN & SUPPLEMENTAL, APR MAIN

97,579.73 **Office of Geographic & Tech Services**

ISD Data Processing

00073038	19401	8800010	4/4/2024	938.90	532170	21	US FLEET TRACKING LLC
00073038	19401	8800010	4/4/2024	175.80	532170	41	US FLEET TRACKING LLC
00073038	19401	8800010	4/4/2024	43.95	532170	53	US FLEET TRACKING LLC
00073038	19401	8800010	4/4/2024	359.40	532170	11	US FLEET TRACKING LLC
00073059	19401	8800010	4/11/2024	1,424.70	515360	64	BANK OF AMERICA NA
00073059	19401	8800010	4/11/2024	38.52	531130	41	BANK OF AMERICA NA
00073059	19401	8800010	4/11/2024	54.68	531110	64	BANK OF AMERICA NA
00073059	19401	8800010	4/11/2024	300.50	533150	64	BANK OF AMERICA NA
00073059	19401	8800010	4/11/2024	647.87	541120	64	BANK OF AMERICA NA
00073059	19401	8800010	4/11/2024	670.06	536150	41	BANK OF AMERICA NA
00073059	19401	8800010	4/11/2024	744.76	531130	21	BANK OF AMERICA NA
00073059	19401	8800010	4/11/2024	203.63	536150	21	BANK OF AMERICA NA
00073059	19401	8800010	4/11/2024	532.17	531130	35	BANK OF AMERICA NA
00073059	19401	8800010	4/11/2024	186.08	536150	35	BANK OF AMERICA NA
00073059	40000	8800010	4/11/2024	545.16	532170	51	BANK OF AMERICA NA
00073059	40000	8800010	4/11/2024	466.22	531130	51	BANK OF AMERICA NA
00073059	40000	8800010	4/11/2024	40.95	536150	51	BANK OF AMERICA NA
00073059	19401	8800010	4/11/2024	139.96	531130	14	BANK OF AMERICA NA
00073059	40000	8800010	4/11/2024	541.23	531130	35	BANK OF AMERICA NA
00073059	19401	8800010	4/11/2024	153.52	531130	11	BANK OF AMERICA NA
00073059	19401	8800010	4/11/2024	502.24	536150	11	BANK OF AMERICA NA
00073083	19401	8800010	4/12/2024	562.50	515360	11	KOCH COMMUNICATIONS LLC
00073083	19401	8800010	4/12/2024	105.00	515380	11	KOCH COMMUNICATIONS LLC
00073266	19401	8800010	4/24/2024	4,174.16	515370	11	OFFICE OF MANAGEMENT & ENTERPRISE SVCS
00073266	19401	8800010	4/24/2024	<u>2,010.00</u>	515370	14	OFFICE OF MANAGEMENT & ENTERPRISE SVCS

15,561.96 **ISD Data Processing**

4,111,404.84 **TOTAL CLAIMS AND PAYROLL**

**OKLAHOMA CONSERVATION COMMISSION
PURCHASE CARD TRANSACTIONS
MARCH 2024**

Cardholder	Date	Amount	Payee	Fund-Class	Department-Program	Account	Sub	Description
Administration								
Bitseedy	3/4/2024	5.00	STAPLES	1000-19401	1000001-NP000	536140		STAPLES Office supplies Partial receipts- #7625814685 total \$254.21
Bitseedy	3/4/2024	249.21	STAPLES	1000-19401	1000001-NP000	536140		STAPLES Office supplies Partial receipts- #7625814685 Total 254.21
Bitseedy	3/5/2024	538.95	PIKEPASS RECYCLING	1000-19401	1000001-NP000	522113		Monthly Agency Pike Pass on Owned Vehicles- Feb 2024
Bitseedy	3/6/2024	19.99	GANNETT NEWSPRPR CN	1000-19401	1000001-NP000	531170		THe Oklahoman-J. Searock
Bitseedy	3/6/2024	110.00	EMBASSY SUITES OKLAHOMA	1000-19401	1000001-NP000	522131		EMBASSY SUITES OKLAHOMA - Gary Crawley
Bitseedy	3/6/2024	110.00	EMBASSY SUITES OKLAHOMA	1000-19401	1000001-NP000	522131		EMBASSY SUITES OKLAHOMA - Grant Victor
Bitseedy	3/18/2024	98.30	STAPLES	1000-19401	1000001-NP000	536140		Staples - Admin office supplies-#768428906-
Bitseedy	3/22/2024	1,416.54	YOTEL WASHINGTON DC	1000-19401	1000001-NP000	522130		YOTEL WASHINGTON DC - NACD Fly-in-D.
Bitseedy	3/25/2024	1,580.44	YOTEL WASHINGTON DC	1000-19401	1000001-NP000	522130		YOTEL WASHINGTON DC - NACD Fly-in-T. Lam
Bitseedy	3/27/2024	21.99	LEE Tulsa World	1000-19401	1000001-NP000	531170		LEE Tulsa World - Monthly Subscription-PIO-
Bitseedy	3/27/2024	520.00	FASTSIGNS	1000-19401	1000001-NP000	515990		3 Vehicle decal Removal; quote \$325; to receive
Bitseedy	3/28/2024	1,840.00	DCAM CENTRAL PRINTING	1000-19401	1000001-NP000	531150		CENTRAL PRINTING - Custom Folders for
Bitseedy	3/29/2024	195.00	FASTSIGNS	1000-19401	1000001-NP000	515990		Credit-for the 3 Vehicle Sticker Removal

6,315.42 **Administration**

Watershed Operations & Maintenance Rehabilitation

Bitseedy	3/7/2024	15.54	RESIDENCE INN OKLAHOMA	1000-19401	2000001-B0201	522131		RESIDENCE INN OKLAHOMA - Credit-Tom Goode 2/25/24
Bitseedy	3/11/2024	246.10	HOMES TO SUITES BY HILTON	1000-19401	2000001-B0201	522130		HOMES TO SUITES BY HILTON-Round Rock TX- Tammy Sawatzky
Bitseedy	3/11/2024	123.05	EMBASSY SUITES	1000-19401	2000001-B0201	522130		MISSED CANCELLATION- Tammy Sawatzky- Round Rock, Tx
Bitseedy	3/11/2024	246.10	HOMES TO SUITES BY HILTON	1000-19401	2000001-B0201	522130		Round Rock Texas-Tom Goode
Porter	3/6/2024	321.00	COMFORT INN AND SUITES	1000-19401	2000001-NP000	522131		Atoka OK, 3 night hotel, G.Moore 1 night to be credited
Porter	3/6/2024	321.00	COMFORT INN AND SUITES	1000-19401	2000001-NP000	522131		Atoka OK, 3 night hotel, J.Pelley 1 night to be credited
Porter	3/6/2024	321.00	COMFORT INN AND SUITES	1000-19401	2000001-NP000	522131		Atoka OK, 3 night hotel, K.McGregor 1 night to be credited
Porter	3/6/2024	321.00	COMFORT INN AND SUITES	1000-19401	2000001-NP000	522131		Atoka OK, 3 night hotel, H.Bay 1 night to be credited

**OKLAHOMA CONSERVATION COMMISSION
PURCHASE CARD TRANSACTIONS
MARCH 2024**

Cardholder	Date	Amount	Payee	Fund-Class	Department-Program	Account	Sub	Description
Porter	3/6/2024	321.00	COMFORT INN AND SUITES	1000-19401	2000001-NP000	522131		Atoka OK, 3 night hotel, R.Adams 1 night to be credited
Porter	3/6/2024	321.00	COMFORT INN AND SUITES	1000-19401	2000001-NP000	522131		Atoka OK, 3 night hotel,K.Wyche 1 night to be credited
Porter	3/11/2024	200.00	THE ASSOCIATION OF COUNTY	1000-19401	2000001-NP000	542120		Assn of County Commissioners OK 2024 Directories
Porter	3/12/2024	107.00	COMFORT INN AND SUITES	1000-19401	2000001-NP000	522131		Atoka OK, Wyche credit 1 night
Porter	3/12/2024	107.00	COMFORT INN AND SUITES	1000-19401	2000001-NP000	522131		Atoka OK, Moore credit 1 night
Porter	3/12/2024	107.00	COMFORT INN AND SUITES	1000-19401	2000001-NP000	522131		Atoka OK, Adams credit 1 night
Porter	3/12/2024	107.00	COMFORT INN AND SUITES	1000-19401	2000001-NP000	522131		Atoka OK, Bay credit 1 night
Porter	3/12/2024	107.00	COMFORT INN AND SUITES	1000-19401	2000001-NP000	522131		Atoka OK, McGregor credit 1 night
Porter	3/12/2024	107.00	COMFORT INN AND SUITES	1000-19401	2000001-NP000	522131		Atoka OK,Pelley credit 1 night
Porter	3/14/2024	98.06	STAPLES	1000-19401	2000001-NP000	536130		Staples monitor stand, coimputer cooling stand
Porter	3/28/2024	64.91	OKLAHOMANATURALGAS	1000-19401	2000001-NP000	531360		ONG March 2024 utiltiy service Pauls Valley shop
Porter	3/28/2024	208.44	OKLAHOMANATURALGAS	1000-19401	2000001-NP000	531360		ONG March 2024 utility service Clinton shop
Porter	3/28/2024	78.07	TPG PaulsValleyUtilities	1000-19401	2000001-NP000	531350		PVMA March 2024 utility service Pauls Valley
Porter	3/28/2024	90.90	OG&E/USPAYMENTSBILLPAY	1000-19401	2000001-NP000	531370		OG&E March 2024 Utility service Pauls Valley
Porter	3/29/2024	28.12	PSO TELPAY	1000-19401	2000001-NP000	531370		PSO March 2024 Utility service Clinton Shop

2,652.21 **Watershed Operations & Maintenance Rehabilitation**

Field Services

Welborn	3/4/2024	72.63	Staples Inc VT	1000-19401	3000005-NP000	536140		Staples Inc VT - Monitor Stand for Desktop
		72.63	Field Services					

Land Management

Moseley	3/11/2024	772.32	AMZN Mktp US RN2I00A51	1000-19401	4000001-B0202	541180		Topcon laser level, 25' measure mark fiberglass
Moseley	3/8/2024	76.18	AMZN Mktp US RZ2WZ3WE1	1000-19401	4000001-NP000	541180		Aluminum tripod for topcon laser level
Moseley	3/8/2024	79.68	STAPLES	1000-19401	4000001-NP000	536140		LM office supplies - pocket folders, brochure
Moseley	3/4/2024	33.29	WARREN CAT-PARTS STORE	1000-19401	4000002-B0202	533120		windshield wiper arm replacement OCC-25
Moseley	3/6/2024	1,443.06	WARREN CAT	1000-19401	4000002-B0202	533120		Mulcher teeth replacement OCC-25
Moseley	3/13/2024	63.61	WARREN CAT	1000-19401	4000002-B0202	533120		Coupling for hydraulic hose OCC-25
Moseley	3/14/2024	63.61	WARREN CAT	1000-19401	4000002-B0202	533120		Credit for coupling for hydraulic hose re:TXN01958889

2,404.53 **Land Management**

**OKLAHOMA CONSERVATION COMMISSION
PURCHASE CARD TRANSACTIONS
MARCH 2024**

Cardholder	Date	Amount	Payee	Fund-Class	Department-Program	Account	Sub	Description
Water Quality								
Baker	3/6/2024	14.49	AMAZON.COM RZ6GP8DH1	1000-40000	5000001-B0201	542120		AMAZON.COM RZ6GP8DH1 - Supervisory Training book (23-2)
Baker	3/7/2024	15.00	4TE QUALITY WATER BY CULL	1000-40000	5000001-B0201	536140		4TE QUALITY WATER BY CULL - Bristow Drinking Water (IDC)
Baker	3/8/2024	4,664.00	ST. CRISPIN'S EPISCOPAL	1000-40000	5000001-B0201	522131		ST. CRISPIN'S EPISCOPAL - WQ Retreat Lodging and Food
Baker	3/13/2024	64.59	EUREKA WATER COMPANY	1000-40000	5000001-B0201	536140		Drinking Water for staff and guests main office (IDC)
Baker	3/21/2024	22.50	4TE QUALITY WATER BY CULL	1000-40000	5000001-B0201	536140		Drinking Water For Bristow Office (IDC)
Baker	3/27/2024	125.00	OKLAHOMA CLEAN LAKES A	1000-40000	5000001-B0201	522150		OKLAHOMA CLEAN LAKES A - RBond Speaker Reg. (23-4)
Baker	3/27/2024	1,250.00	OKLAHOMA CLEAN LAKES A	1000-40000	5000001-B0201	522150		OKLAHOMA CLEAN LAKES A - Employee Registration
Dantzier-Kyer	3/27/2024	1,000.00	OKLAHOMA CLEAN LAKES A	1000-40000	5000001-B0201	522150		OK Clean Lakes&Watershed Assn Conf 4/10-11/24 Reg for WQ staff
Grzeskiewicz	3/20/2024	2,277.00	HYPED VISUALS	1000-24500	5000001-B0201	515320		HYPED VISUALS - video editing for TNC econ studies
Leckband	3/5/2024	5.55	LOVE'S #0865 INSIDE	1000-40000	5000001-B0201	537190		LOVE'S #0865 INSIDE - Purchase ICE FOR SAMPLES
Leckband	3/6/2024	3.89	CONOCO - TRIPLE T 5	1000-40000	5000001-B0201	537190		CONOCO - TRIPLE T 5 - Purchase ICE FOR SAMPLES
Leckband	3/7/2024	107.00	HOLIDAY INN EXPRESS & SU	1000-40000	5000001-B0201	522131		1 nt lodging J Leckband LODGING FOR WATER SAMPLING
Leckband	3/13/2024	4.58	PHILLIPS 66 - COWBOY TRAV	1000-40000	5000001-B0201	537190		PHILLIPS 66 - COWBOY TRAV - Purchase ICE FOR SAMPLES
Leckband	3/26/2024	5.55	LOVE'S #0486 INSIDE	1000-40000	5000001-B0201	537190		LOVE'S #0486 INSIDE - Purchase ICE FOR SAMPLES
Leckband	3/27/2024	5.55	LOVE'S #0486 INSIDE	1000-40000	5000001-B0201	537190		LOVE'S #0486 INSIDE - Purchase ICE FOR SAMPLES
Miller	3/4/2024	107.00	HOLIDAY INN EXPRESS & SU	1000-40000	5000001-B0201	522131		C.Miller-191166; 1 Night-GSA Rate; Holiday Inn-Tahlequah
Miller	3/4/2024	107.00	HOLIDAY INN EXPRESS	1000-40000	5000001-B0201	522131		C.Miller-191166; 1 Night-GSA Rate; Holiday Inn-Tulsa
Miller	3/11/2024	107.00	HOLIDAY INN EXP & SUITES	1000-40000	5000001-B0201	522131		C.Miller-191166; 1 Night-GSA Rate; Holiday Inn-Tulsa
Miller	3/13/2024	600.00	SUSTAINABLE FORESTRY INI	1000-40000	5000001-B0201	522150		Project WET Coordinator's Conference Registration Fee

**OKLAHOMA CONSERVATION COMMISSION
PURCHASE CARD TRANSACTIONS
MARCH 2024**

Cardholder	Date	Amount	Payee	Fund-Class	Department-Program	Account	Sub	Description
Miller	3/28/2024	107.00	HOLIDAY INN EXPRESS & SU	1000-40000	5000001-B0201	522131		C.Miller 1 Night-GSA Rate; Holiday Inn-Tahlequah; ITEC Training
Nguyen	3/27/2024	107.00	HOLIDAY INN EXP & SUITES	1000-40000	5000001-B0201	522131		1nt, Woodward, GSA rate, Briant N. Harper Co. Natl Resource Day
Ramming	3/5/2024	3.69	PHILLIPS 66 - HUTCH118	1000-40000	5000001-B0201	537190		PHILLIPS 66 - HUTCH118 - ice for samples
Ramming	3/6/2024	1.99	PHILLIPS 66 - ASAP GENERA	1000-40000	5000001-B0201	537190		PHILLIPS 66 - ASAP GENERA - ice for samples
Ramming	3/7/2024	107.00	HAMPTON INN & SUITES WOOD	1000-40000	5000001-B0201	522131		1nt in woodward for Jason R and Jake S for rb sampling
Ramming	3/21/2024	942.30	ULINE SHIP SUPPLIES	1000-40000	5000001-B0201	537170		water sampling jugs for RB sampling
Ramming	3/28/2024	107.00	HOLIDAY INN EXPRESS	1000-40000	5000001-B0201	522131		1 nt in Poteau at GSA rate for Leonard M for RB sampling
Shaw	3/14/2024	107.00	HOLIDAY INN EXP & SUITES	1000-40000	5000001-B0201	522131		HOLIDAY INN Woodward - GSA Rate - 1nt K Shaw March 12th
Swanson	3/5/2024	7.98	CONOCO - JIFFY TRIP 140	1000-40000	5000001-B0201	537190		2 Bags of Ice For Samples
Swanson	3/12/2024	7.98	PHILLIPS 66 - JIFFY TRIP	1000-40000	5000001-B0201	537190		2 Bags of Ice For Samples
Swanson	3/26/2024	11.10	LOVE'S #0274 INSIDE	1000-40000	5000001-B0201	537190		4 Bags of Ice For Samples
Swanson	3/28/2024	107.00	HOLIDAY INN EXPRESS & SU	1000-40000	5000001-B0201	522131		1 Night, McAlester, GSA Rate, Jake S RB Sampling
Tibbits	3/21/2024	125.46	HAMPTON INN & SUITES L	1000-40000	5000001-B0201	522130		JTibbits Purchased one night stay for Ogallala Summit.
Tramell	3/11/2024	77.90	SOUTH CENTRAL INDUSTRIE	1000-40000	5000001-B0201	533180		Janitorial supplies
Bond	3/11/2024	107.00	ARTESIAN HOTEL	1000-40000	5000001-B0202	522131		1 nt Sulphur GSA rate, R. Bond-Murray County CD Annual Dinner
Bond	3/22/2024	86.92	AMZN Mktp US RH43G56W2	1000-40000	5000001-B0202	536190		Purchase-Leather cord for Incredible Journey bracelets
Bond	3/26/2024	100.00	PAYPAL NORTHAMERIC	1000-40000	5000001-B0202	522150		Registration N. Carter; NANFA Anl Meeting; Broken Bow; June 6-9
Bond	3/26/2024	100.00	PAYPAL NORTHAMERIC	1000-40000	5000001-B0202	522150		Registration B. Nguyen; NANFA Anl Meeting; Broken Bow; June 6-9
Bond	3/26/2024	100.00	PAYPAL NORTHAMERIC	1000-40000	5000001-B0202	522150		Registration K. Shaw; NANFA Anl Meeting; Broken Bow; June 6-9
Bond	3/26/2024	100.00	PAYPAL NORTHAMERIC	1000-40000	5000001-B0202	522150		Registration C. Miller; NANFA Anl Meeting; Broken Bow; June 6-9
Bond	3/26/2024	100.00	PAYPAL NORTHAMERIC	1000-40000	5000001-B0202	522150		Registration R. Bond; NANFA Anl Meeting; Broken Bow; June 6-9
Bond	3/27/2024	107.00	LAKE MURRAY LODGE	1000-40000	5000001-B0202	522131		1 nt, GSA rate, C. Cheadle, Love CCD NRD, May 2
Grzeskiewicz	3/6/2024	613.75	RAINFALLSIMULATOR.COM	1000-19401	5000003-B0201	536190		RAINFALLSIMULATOR.COM - tabletop rainfall demo kit

**OKLAHOMA CONSERVATION COMMISSION
PURCHASE CARD TRANSACTIONS
MARCH 2024**

Cardholder	Date	Amount	Payee	Fund-Class	Department-Program	Account	Sub	Description
Grzeskiewicz	3/6/2024	124.97	USU AGCLASSROOMSTORE	1000-19401	5000003-B0201	536190		USU AGCLASSROOMSTORE - Marcus soil triangle demo supplies
Grzeskiewicz	3/7/2024	141.52	FORESTRY SUPPLIERS INC	1000-19401	5000003-B0201	536190		FORESTRY SUPPLIERS INC - Marcus herbarium demo supplies
Grzeskiewicz	3/11/2024	58.64	IN HERBARIUM SUPPLY LLC	1000-19401	5000003-B0201	536190		IN HERBARIUM SUPPLY LLC - Marcus demo supplies
Grzeskiewicz	3/11/2024	93.19	AMZN Mktp US RN2D76HU2	1000-19401	5000003-B0201	536190		AMZN Mktp US RN2D76HU2 - Marcus demo supplies
Grzeskiewicz	3/11/2024	58.65	AMZN Mktp US	1000-19401	5000003-B0201	536190		AMZN Mktp US - Credit for damaged order
Grzeskiewicz	3/12/2024	15.54	HOMEWOOD SUITES	1000-19401	5000003-B0201	522131		HOMEWOOD SUITES - tax refund meg OACD hotel
Grzeskiewicz	3/14/2024	58.65	AMZN Mktp US R60497012	1000-19401	5000003-B0201	536190		AMZN Mktp US R60497012 - Marcus demo supplies
Grzeskiewicz	3/26/2024	122.37	THE PENNINGTON INN	1000-19401	5000003-B0201	522131		THE PENNINGTON INN - Blane land & range hotel
Grzeskiewicz	3/29/2024	217.98	TRACTOR SUPPLY #1242	1000-19401	5000003-B0201	533220		TRACTOR SUPPLY #1242 - rainfall sim trailer battery & locks

14,463.90 **Water Quality**

Office of Geographic & Tech Services

Willoughby	3/4/2024	321.00	HOLIDAY INN EXPRESS & SU	1000-24500	6000001-NP000	522131	62	3 nt GSA rate 911 GIS Training Lawton Hotel Charles Brady
Willoughby	3/4/2024	321.00	HOLIDAY INN EXPRESS & SU	1000-24500	6000001-NP000	522131	62	3 nt GSA rate 911 GIS Training Lawton Hotel Shellie Willoughby

642.00 **Office of Geographic & Tech Services**

ISD Data Processing

Bitseedy	3/4/2024	153.52	AT&T PAYMENT	1000-19401	8800010-NP000	531130	11	AT&T PAYMENT - Monthly Agency Cell Phone Bill 02.13.24-Admin
Bitseedy	3/25/2024	502.24	VALLEY LASER	1000-19401	8800010-NP000	536150	11	VALLEY LASER - Ink Cartridge-J. Stewart and D. Uranga
Bitseedy	3/4/2024	139.96	AT&T PAYMENT	1000-19401	8800010-B0202	531130	14	AT&T PAYMENT - Monthly Agency Cell Phone Bill 02.13.24-OGI
Bitseedy	3/4/2024	744.76	AT&T PAYMENT	1000-19401	8800010-B0201	531130	21	AT&T PAYMENT - Monthly Agency Cell Phone Bill 02.13.24-CPD

**OKLAHOMA CONSERVATION COMMISSION
PURCHASE CARD TRANSACTIONS
MARCH 2024**

Cardholder	Date	Amount	Payee	Fund-Class	Department-Program	Account	Sub	Description
Porter	3/8/2024	203.63	AMZN Mktp US RZ81O8W11	1000-19401	8800010-B0201	536150	21	Amazon 16,32,64 GB flashdrives 10 each, field data transfer
Bitseedy	3/4/2024	41.23	AT&T PAYMENT	1000-40000	8800010-B0202	531130	35	AT&T PAYMENT - Monthly Agency Cell Phone 02.13.24-DS Swine
Bitseedy	3/4/2024	532.17	AT&T PAYMENT	1000-19401	8800010-B0202	531130	35	AT&T PAYMENT - Monthly Agency Cell Phone Bill 02.13.24-DS
Bitseedy	3/18/2024	500.00	HOG EYE	1000-40000	8800010-B0202	531130	35	HOG EYE - DS Monthly Hog Trap Camera Payments NE 03/17/24
Welborn	3/15/2024	186.08	VALLEY LASER	1000-19401	8800010-B0202	536150	35	VALLEY LASER - Toner for copier-Lisa Grey ADC
Bitseedy	3/4/2024	38.52	AT&T PAYMENT	1000-19401	8800010-B0202	531130	41	AT&T PAYMENT - Monthly Agency Cell Phone Bill 02.13.24-LMD
Moseley	3/28/2024	335.03	VALLEY LASER	1000-19401	8800010-B0202	536150	41	HP printer toner cartridges (black, cyan, yellow)
Moseley	3/28/2024	335.03	VALLEY LASER	1000-19401	8800010-B0202	536150	41	Printer toner cartridges (black, cyan, magenta)
Baker	3/20/2024	24.99	AMAZON.COM R600596K1	1000-40000	8800010-B0201	536150	51	AMAZON.COM Replacement Mouse for MDK Work Station (23-2)
Bitseedy	3/4/2024	403.62	AT&T PAYMENT	1000-40000	8800010-B0201	531130	51	AT&T PAYMENT - Monthly Agency Cell Phone Bill 02.13.24-WQ
Bond	3/4/2024	15.96	AMZN Mktp US RN88B5190	1000-40000	8800010-B0201	536150	51	AMZN Mktp US - Purchase-Shoulder straps for field tablets
Dantzer-Kyer	3/22/2024	545.16	ZOOM.US 888-799-9666	1000-40000	8800010-B0201	532170	51	Zoom license upgrades & addition of 2 new licensesm 23-2
Tramell	3/11/2024	62.60	ATT BILL PAYMENT	1000-40000	8800010-B0201	531130	51	Monthly internet for Brooks Tramell at Cherokee CCD
Willoughby	3/12/2024	1,424.70	PINNACLE BUSINESS SYSTEMS	1000-19401	8800010-NP000	515360	64	PINNACLE BUSINESS SYSTEMS - ComputerEquipment OGI
Willoughby	3/26/2024	647.87	PINNACLE BUSINESS SYSTEMS	1000-19401	8800010-NP000	541120	64	PINNACLE BUSINESS SYSTEMS - ComputerEquipment OGI
Willoughby	3/26/2024	300.50	PINNACLE BUSINESS SYSTEMS	1000-19401	8800010-NP000	533150	64	PINNACLE BUSINESS SYSTEMS - ComputerEquipment OGI
Willoughby	3/26/2024	54.68	PINNACLE BUSINESS SYSTEMS	1000-19401	8800010-NP000	531110	64	PINNACLE BUSINESS SYSTEMS - ComputerEquipment OGI
		<u>7,192.25</u>	ISD Data Processing					
		33,742.94	Total Purchases					

OKLAHOMA CONSERVATION COMMISSION
PROGRAM REVENUE SUMMARY
MARCH 2024

DIVISION		PERIOD RECEIPTS		YEAR TO DATE REVENUE
ADMINISTRATION	10	71,310.54		105,150.23
CONSERVATION PROGRAMS*	20	8,100.00		18,068,188.23
DISTRICTS	30	626,192.79		2,513,562.45
LAND MANAGEMENT	40	-		-
WATER QUALITY	50	294,367.11		3,278,506.04
GIS	60	-		65,972.85
IT / GIS	88	-		-
TOTAL DIVISIONS		999,970.44		24,031,379.80
APPROPRIATED FUNDS		2,377,288.00		21,395,592.00
AGENCY TOTAL		3,377,258.44		45,426,971.80
*includes \$17,000,000 Emergency Drought Relief Funds				



State of Oklahoma
 Allotment Budget and Available Cash
 As Of April 23,2024

4/23/2024
 09:34:20 AM
 Page 1

<u>Business Unit</u>	<u>Class</u>	<u>Dept</u>	<u>Bud Ref</u>	<u>Allocations</u>	<u>Pre Encumbered</u>	<u>Encumbered</u>	<u>Current Yr Exp</u>	<u>Prior Yr Exp</u>	<u>Allotment Budget</u>	<u>Available Cash</u>
64500										
	191									566,525.96
	19102	40	22	327,918.88	.00	.00	.00	327,918.19	.69	
	19102	88	22	890.42	.00	.01	.00	890.41	.00	
	19112	40	23	718,433.76	.00	.00	355,664.09	362,769.67	.00	
	19112	50	23	332,500.00	.00	.00	321,740.76	10,759.23	.01	
	19112	88	23	15,500.00	.00	.01	15,499.99	.00	.00	
	19122	40	24	<u>705,687.94</u>	.00	<u>566,525.94</u>	<u>139,162.00</u>	<u>.00</u>	<u>.00</u>	
				2,100,931.00		566,525.96	832,066.84	702,337.50	.70	
	192									0.00
	19211	20	23	<u>2,130,486.00</u>	.00	.00	<u>744,912.98</u>	<u>1,385,517.00</u>	<u>56.02</u>	
				2,130,486.00			744,912.98	1,385,517.00	56.02	
	193									2,484,426.56
	19301	10	23	931,098.01	.00	.02	72,935.00	858,162.99	.00	
	19301	20	23	6,975,656.08	.00	.02	883,078.88	6,092,577.18	.00	
	19301	30	23	7,154,588.00	.00	.01	1,046,489.11	6,108,098.88	.00	
	19301	40	23	480,740.94	.00	.03	9,373.42	471,367.49	.00	
	19301	50	23	1,417,899.00	.00	.02	289,561.16	1,128,337.82	.00	
	19301	60	23	325,288.00	.00	.01	9,256.55	316,031.44	.00	
	19301	88	23	147,400.00	2.80	.00	21,141.83	126,255.37	.00	
	19311	10	24	131,450.99	.00	.00	131,450.99	.00	.00	
	19311	20	24	88,503.92	.00	.00	88,503.92	.00	.00	
	19311	40	24	<u>2,510,363.06</u>	.00	.00	<u>25,939.41</u>	<u>.00</u>	<u>2,484,423.65</u>	
				20,162,988.00	2.80	.11	2,577,730.27	15,100,831.17	2,484,423.65	



State of Oklahoma
 Allotment Budget and Available Cash
 As Of April 23,2024

4/23/2024
 09:34:20 AM
 Page 2

<u>Business Unit</u>	<u>Class</u>	<u>Dept</u>	<u>Bud Ref</u>	<u>Allocations</u>	<u>Pre Encumbered</u>	<u>Encumbered</u>	<u>Current Yr Exp</u>	<u>Prior Yr Exp</u>	<u>Allotment Budget</u>	<u>Available Cash</u>
64500										
	194									7,764,386.86
	19401	10	24	1,293,209.00	45,171.00	226,094.22	860,060.12	.00	161,883.66	
	19401	20	24	8,226,797.00	.00	4,052,792.10	3,968,721.42	.00	205,283.48	
	19401	30	24	9,286,644.00	.00	2,200,769.32	6,953,185.26	.00	132,689.42	
	19401	40	24	7,105,762.00	1,864,839.29	2,267,569.88	2,524,510.57	.00	448,842.26	
	19401	50	24	2,002,899.00	.00	381,802.72	1,366,645.73	.00	254,450.55	
	19401	60	24	312,593.00	.00	57,671.90	211,331.84	.00	43,589.26	
	19401	88	24	299,550.00	.00	95,165.87	124,038.20	.00	80,345.93	
				<u>28,527,454.00</u>	<u>1,910,010.29</u>	<u>9,281,866.01</u>	<u>16,008,493.14</u>		<u>1,327,084.56</u>	
	200									203,802.39
	205									86,581.05
	20500	60	22	9,370.00	.00	1,452.29	.00	2,339.16	5,578.55	
	20500	60	23	800.00	.00	300.00	.00	.00	500.00	
	20500	60	24	800.00	.00	300.00	.00	.00	500.00	
				<u>10,970.00</u>		<u>2,052.29</u>		<u>2,339.16</u>	<u>6,578.55</u>	
	210									7.40
	215									0.40
	220									17,615.83
	22000	50	22	15,000.00	.00	1,000.00	.00	.00	14,000.00	
	22000	50	23	15,000.00	.00	415.00	.00	2,585.00	12,000.00	
	22000	50	24	15,000.00	.00	13,000.00	.00	.00	2,000.00	
				<u>45,000.00</u>		<u>14,415.00</u>		<u>2,585.00</u>	<u>28,000.00</u>	



State of Oklahoma
 Allotment Budget and Available Cash
 As Of April 23,2024

4/23/2024
 09:34:20 AM
 Page 3

<u>Business Unit</u>	<u>Class</u>	<u>Dept</u>	<u>Bud Ref</u>	<u>Allocations</u>	<u>Pre Encumbered</u>	<u>Encumbered</u>	<u>Current Yr Exp</u>	<u>Prior Yr Exp</u>	<u>Allotment Budget</u>	<u>Available Cash</u>
64500	245									494,934.62
	24500	10	22	2,000.00	.00	.00	.00	.00	2,000.00	
	24500	10	23	4,000.00	.00	.00	(3,507.12)	3,507.12	4,000.00	
	24500	20	22	135,237.00	.00	15,437.65	.00	26,250.25	93,549.10	
	24500	30	22	11,000.00	.00	.00	.00	10,561.96	438.04	
	24500	40	22	500.00	.00	.00	.00	447.83	52.17	
	24500	40	23	100.00	.00	32.24	.00	67.76	.00	
	24500	50	22	331,451.39	.00	(52.85)	37,711.13	135,185.20	158,607.91	
	24500	50	23	341,611.00	.00	30,199.56	122,581.24	188,704.16	126.04	
	24500	50	24	573,397.00	.00	339,570.45	127,211.04	.00	106,615.51	
	24500	60	23	153,822.00	.00	.00	(5,452.05)	41,645.50	117,628.55	
	24500	60	24	201,068.00	.00	73,220.00	119,891.72	.00	7,956.28	
	24500	88	22	48,000.00	.00	.00	.00	11,378.28	36,621.72	
	24500	88	23	38,000.00	.00	.00	202.50	21,977.25	15,820.25	
	24500	88	24	28,000.00	.00	21,118.75	6,881.25	.00	.00	
				1,868,186.39		479,525.80	405,519.71	439,725.31	543,415.57	
250										6,375,711.33
	25000	20	22	40,983.00	.00	.00	.00	.00	40,983.00	
	25000	20	23	40,983.00	.00	.00	3,000.00	.00	37,983.00	
	25000	30	22	840,000.00	.00	.00	.00	776,244.34	63,755.66	
	25000	30	23	788,310.00	.00	.00	(178,863.66)	759,738.21	207,435.45	
	25000	30	24	788,310.00	.00	475,432.87	238,323.94	.00	74,553.19	
	25000	50	22	3,794,659.00	.00	805,273.59	(207,063.95)	2,886,049.54	310,399.82	



State of Oklahoma
 Allotment Budget and Available Cash
 As Of April 23,2024

4/23/2024
 09:34:20 AM
 Page 4

<u>Business Unit</u>	<u>Class</u>	<u>Dept</u>	<u>Bud Ref</u>	<u>Allocations</u>	<u>Pre Encumbered</u>	<u>Encumbered</u>	<u>Current Yr Exp</u>	<u>Prior Yr Exp</u>	<u>Allotment Budget</u>	<u>Available Cash</u>
64500										
	250									6,375,711.33
	25000	50	23	5,100,000.00	.00	3,037,921.25	176,998.71	1,782,760.11	102,319.93	
	25000	50	24	5,136,200.00	.00	3,501,556.76	1,587,091.76	.00	47,551.48	
				16,529,445.00		7,820,184.47	1,619,486.80	6,204,792.20	884,981.53	
	255									0.00
	25500	10	22	138,000.00	.00	.00	.00	138,000.00	.00	
	25500	10	23	189,660.00	.00	.00	.00	189,660.00	.00	
				327,660.00				327,660.00		
	400									14,553,923.13
	40000	10	22	147,189.20	.00	10,932.20	.00	105,733.89	30,523.11	
	40000	10	23	150,015.00	.00	10,657.02	(39,852.08)	85,851.04	93,359.02	
	40000	10	24	76,200.00	.00	10,071.97	37,238.08	.00	28,889.95	
	40000	20	22	5,654,953.00	.00	86,000.53	.00	196,814.37	5,372,138.10	
	40000	20	23	21,607,092.00	.00	421,186.91	6,593.93	137,099.19	21,042,211.97	
	40000	20	24	23,951,065.00	.00	735,167.21	519,297.88	.00	22,696,599.91	
	40000	30	22	2,160,523.86	.00	51,997.05	.00	1,150,940.76	957,586.05	
	40000	30	23	2,339,664.00	.00	100,123.07	(188,963.85)	1,222,578.65	1,205,926.13	
	40000	30	24	1,440,162.00	.00	560,673.07	634,652.02	.00	244,836.91	
	40000	40	22	4,164,511.55	.00	83,450.57	.00	676,124.63	3,404,936.35	
	40000	40	23	30,240.00	.00	.01	.00	.00	30,239.99	
	40000	50	22	2,905,111.81	.00	197,370.78	207,163.95	2,191,742.21	308,834.87	
	40000	50	23	3,055,349.00	.00	432,047.95	(95,800.69)	2,296,601.39	422,500.35	
	40000	50	24	3,040,236.00	.00	1,113,057.09	1,594,664.21	.00	332,514.70	



State of Oklahoma
 Allotment Budget and Available Cash
 As Of April 23,2024

4/23/2024
 09:34:20 AM
 Page 5

<u>Business Unit</u>	<u>Class</u>	<u>Dept</u>	<u>Bud Ref</u>	<u>Allocations</u>	<u>Pre Encumbered</u>	<u>Encumbered</u>	<u>Current Yr Exp</u>	<u>Prior Yr Exp</u>	<u>Allotment Budget</u>	<u>Available Cash</u>
64500										
	400									14,553,923.13
	40000	60	22	363,586.90	.00	500.00	.00	180,551.37	182,535.53	
	40000	88	22	420,895.00	.00	3,955.01	10,340.68	304,043.16	102,556.15	
	40000	88	23	355,194.00	.00	37,772.01	106,400.50	141,867.97	69,153.52	
	40000	88	24	202,854.00	.00	158,000.14	40,077.24	.00	4,776.62	
				72,064,842.32		4,012,962.59	2,831,811.87	8,689,948.63	56,530,119.23	
	415									0.52
	424									0.69
	425									14,813,539.03
	42500	20	23	24,500,000.00	.00	4,624,850.31	1,360,458.75	18,511,690.94	3,000.00	
	42500	20	24	22,988,309.00	.00	14,804,909.86	6,822,940.45	.00	1,360,458.69	
				47,488,309.00		19,429,760.17	8,183,399.20	18,511,690.94	1,363,458.69	
	700									538,938.84
	70000	30	22	450,000.00	.00	9,157.00	.00	313,630.71	127,212.29	
	70000	30	23	418,000.00	.00	2,832.27	23,039.76	366,184.56	25,943.41	
	70000	30	24	502,000.00	.00	89,091.69	380,908.31	.00	32,000.00	
				1,370,000.00		101,080.96	403,948.07	679,815.27	185,155.70	
	994									(21.31)
Business Unit Totals				192,626,271.71	1,910,013.09	41,708,373.36	33,607,368.88	52,047,242.18	63,353,274.20	47,900,373.30



State of Oklahoma
Allotment Budget and Available Cash
As Of April 23,2024

4/23/2024
09:34:20 AM
Page 6

<u>Business</u>	<u>Unit</u>	<u>Class</u>	<u>Dept</u>	<u>Bud Ref</u>	<u>Allocations</u>	<u>Pre Encumbered</u>	<u>Encumbered</u>	<u>Current Yr Exp</u>	<u>Prior Yr Exp</u>	<u>Allotment Budget</u>	<u>Available Cash</u>
Grand Totals					<u>192,626,271.71</u>	<u>1,910,013.09</u>	<u>41,708,373.36</u>	<u>33,607,368.88</u>	<u>52,047,242.18</u>	<u>63,353,274.20</u>	<u>47,900,373.30</u>

OCC AGREEMENTS FOR CONSIDERATION

OCC ID	PARTY	NO	PURPOSE	AMENDMENT PURPOSE	BEGIN DATE	END DATE	AMOUNT TO OCC	AMOUNT FROM OCC	FUNDING SOURCE
a	Dewey County Conservation District	OCC-845	To provide funding to the district for unpaved roads project within the conservation district boundaries for County Commissioner District 3.		5/6/2024	5/6/2025		\$75,200	GR
b	Harper County Conservation District	OCC-846	To provide funding to the district for unpaved roads project within the conservation district boundaries for County Commissioner District 3.		5/6/2024	5/6/2025		\$75,200.00	GR
c	Kiamichi Conservation District	OCC-847	To provide funding to the district for unpaved roads project within the conservation district boundaries for Choctaw County Commissioner District 1.		5/6/2024	5/6/2025		\$59,353.90	GR
d	Seminole County Conservation District	OCC-848	To provide funding to the district for unpaved roads project within the conservation district boundaries for County Commissioner District 3.		5/6/2024	5/6/2025		\$75,200	GR

OCC ID	PARTY	NO	PURPOSE	AMENDMENT PURPOSE	BEGIN DATE	END DATE	AMOUNT TO OCC	AMOUNT FROM OCC	FUNDING SOURCE
e	Oklahoma County Conservation District and International Crane Foundation	OCC-849	To support a Wetlands Conservation Coordinator position with OCC. Purpose of the position is to develop programmatic capacity and deliver technical and financial assistance for voluntary wetland restoration.		6/1/2024	5/31/2025	\$30,000		International Crane Foundation
f	OK Office of Emergency Management 911 Management Authority	OCC-850	To create the call taking boundaries for each public agency certified by the 911 Management Authority based on the information certified to the OK Tax Commission.		7/1/2024	6/30/2025	\$20,000		OK 911 Mngt Authority (state)
g	OK Office of Emergency Management 911 Management Authority	OCC-851	To provide funds for the Commission to operate and maintain the NG911 State Repository.		7/1/2024	6/30/2025	\$24,000		OK 911 Mngt Authority (state)
h	Garfield County Conservation District	OCC-810	To cooperate on the General Mills Soil Health Project through support of soil health mentoring for producers, cover crop implementation and general assistance on outreach for the program.	Adding funds for cover crop seed project and extending time.	9/1/2023	6/30/2025		\$71,000	Fund 245 / GR

Recommendation for Appointment of Conservation District Director

District	First Name	Last Name	Succeeds	Term Expires	Number of Meetings	Position Number
Cleveland County	Jerry	Calvert		6/30/2026	19/21	A
Creek County	Donald	Stephens		6/30/2026	19/20	A
Grady County	Oscar	Nelson		6/30/2026	18/20	A
Kiamichi	James	Bodine		6/30/2026	19/20	A
Mayes County	Jerry	Koelsch		6/30/2026	18/19	A
North Fork of Red River	Kathy	Carter		6/30/2026	19/20	A
Osage County	David	Chambers		6/30/2026	12/21*	A
Payne County	Jake	Linneman		6/30/2026	15/22*	A
Rogers County	Lyle	Blakley		6/30/2026	19/21	A
South Caddo	Ron	Walzer		6/30/2026	17/21	A
Woods County	Deb	Kimbro		6/30/2026	18/19	A

*Did not meet 75% meeting attendance requirement



*Osage County Conservation District
1000 W. Main, Ste. 102
P.O. Box 937
Pawhuska, Oklahoma 74056
918 287-3570 Ext. 3*

April 9, 2024

To whom it may concern:

Osage County Conservation District Board voted to reappoint David Chambers for another term at our March 12, 2024 regular scheduled meeting. Due to personal circumstances David Chambers was unable to attend our monthly board meetings and fell below the 75% attendance. We felt that David Chambers is an important member of our Board and would like to recommend him again for reappointment.

Thank you,

Osage County Conservation District
Board of Directors

~Board of Directors~

Matthew Kane, Sarah Vap, David Chambers, Ray Henderson, Jackson Drummond

PAYNE COUNTY CONSERVATION DISTRICT
2600 S. MAIN, SUITE C
STILLWATER, OK 74074
1-405-612-2723

April 11, 2024

To Whom It May Concern,

We the Payne County Conservation District Board want to express our support for Jake Linneman serving as a board member. Although Jake did not make 75% of the meeting in during his term he serves as a valuable member of our board. Jake works a full-time job with Indigo who works with farms in helping with regenerative ag and other conservation practices. He has worked with our District Manager Anita Kaufman to help build and maintain a Pollinator Plot and a experimental Cover Crop. Although Jake may not make every meeting, he goes out of his way to be involved beyond meetings. We are submitting this with our recommendation of reappointment and look forward to Jake serving on the board for many years to come.

We appreciate your assistance in this matter.

If you have any questions, please reach out to Chairman Robert Priess.



Robert Priess,
Chairman
Payne County Conservation District



Crossroads Conference 2024

Dear Neighbor,

The Oklahoma Conservation Commission, Oklahoma Association of Conservation Districts, and Garfield County Conservation District are excited to announce the second annual Crossroads Conference to be held July 30, 2024, at Autry Technology Center in Enid, OK. Our vision for this event, held at the crossroads of our nation, is to bring agricultural producers together to support and teach one another at the intersection of multiple production systems, whether crop, livestock, or urban agriculture.

We're excited to build on the momentum of last year's inaugural event, but we can't do it alone. The support of partner organizations and local businesses like you is integral to the success of the Crossroads Conference. We ask that you please review the sponsorship packages below and help us we endeavor to build one of the state's premier regenerative agriculture events.

For more information or to become a sponsor, contact Calvina at garfieldccd@conservation.ok.gov or (580) 237-4321.

Thank you for your consideration. We hope to see you in Enid!

Sincerely,

Meg Greski, *Soil Health Program Coordinator*
Oklahoma Conservation Commission

<p>Presenting Sponsor: \$3000</p> <ul style="list-style-type: none"> • Representative can give a presentation before a keynote session (up to 5 min) • Premier trade show table/booth placement with 2 staff members • 2 additional tickets to conference • Advertising in program • Advertising on flyer 	<p>Gold Sponsor: \$1500</p> <ul style="list-style-type: none"> • Trade show table/booth with 2 staff members • 2 additional tickets to conference • Advertising in program • Advertising on flyer 	<p>Silver Sponsor: \$500</p> <ul style="list-style-type: none"> • Trade show table/booth with 2 staff members • Advertising in program
---	--	---



GENERAL COUNSEL APRIL 2024 SUMMARY

Meetings Attended:

- ✿ **April 1** Commission Meeting – OKC, OK
- ✿ **April 3** Scraper Hollow Meeting – TEAMS
- ✿ **April 12** Scraper Hollow Landowner (Riddle) Meeting – TEAMS
- ✿ **April 16** Employee Handbook Update & Revision Meeting – TEAMS
- ✿ **April 17** NRCS/OCC PDM Meeting – Stillwater, OK
- ✿ **April 17** Mandatory Workplace Harassment Training – OKC, OK
- ✿ **April 18** WEAVER Meeting – TEAMS
- ✿ **April 22** Boiling Springs Site 1 Meeting - TEAMS
- ✿ **April 23** Sallisaw 33 Update – TEAMS
- ✿ **April 23** Completed Mandatory Security Awareness Training – Online Course
- ✿ **April 25** Employee Handbook Update & Revision Meeting – TEAMS

Conservation District Issues:

Responded to issues and questions for or on behalf of the following conservation districts:

Adair CCD, Comanche CCD, Creek CCD, East Canadian CD, Garvin CCD, Grady CCD, Kingfisher, Latimer CCD, Little River CD, Love CCD, McClain CCD, Noble County CD, Sequoyah CCD, and Wagoner County CD

Responded to questions or issues by conservation districts regarding the following topics:

Responded to: a question regarding: FMLA, employee's ability to run for public office, boring requirements under Numu Creek channel easement and improvements, finalized draft Bloodborne Pathogens Exposure Control Plan, Hazard Communication Plan, & Chemical Inventory List in response to OK Dept. Labor inspection violation report, finalized an Assumption of the Risks and Released of Liability Agreement for the Board, followed up on NextEra project near dams, drafted an easement, work on responding to questions regarding mitigation agreement for landowner and district, responded to a question on a wind energy project, assisted on 2 call Okie tickets with district, advanced issue on Sallisaw Site 33, and assisted with inspection by state PEOSH compliance officer, looked at executive session for EQIP contracts, directors seeking elected office, directors ability to receive per diem, confidentiality regarding resumes of students for scholarships

Rehabilitation and Repair Projects:

- ✿ **Sallisaw Creek Site 33** – OWRB has filed the State’s Report on Settlement and requested the appeal case continue. Since that time Taylor’s wanted to make a counter proposal but we have not received anything in writing. Taylor’s Response brief is due to the appeals court in mid-May.
- ✿ **Lower Bayou Site 12** – We are currently engaged in the development of the permanent ingress/egress road, a critical component that necessitates collaboration with both the landowner and the gas company for the acquisition of a lease road right-of-way. The district is actively pursuing the necessary easements to facilitate this process. One landowner is refusing to grant an easement. The main landowner had several questions that have been addressed in writing. The temporary ingress/egress road may need to be amended due to the landowner’s passing and the estate is in probate.
- ✿ **Boiling Springs Site 1** – The District has all the easements needed for the rehabilitation. Looking for other land rights issues that will need to be addressed: trailer in the staging area, utility lines, etc.
- ✿ **Scraper Hollow Site 2** – Call with landowner with the barn to discuss the easement and the rehabilitation project. NRCS needs to schedule and finish the field studies to complete planning.
- ✿ **Caston Mountain Sites 1 & 2** – Real Property Work Maps are being shared to review land rights issues.
- ✿ **Upper Black Bear Site 62** – The 404 Permit comment period started and questions have been coming in from a variety of landowners regarding the design. The next step should be the receipt of all public comments from the Army Corp. of Engineers for responses.

Other Flood Control Issues:

- **Cottonwood Creek Site 33** – Prepared an Assumption of the Risk and Release of Liability Agreement by and between the district and possible new landowner to build a home in a portion of the flood pool area. The house will have to be built above the current top of dam elevation by about 1.5 feet. The Agreement was approved in the District’s April Board meeting.
- **Fourche Maline Creek Site 1** – We’ve engaged in discussions with the District concerning the landowner’s lack of response to the letter sent from the District.

Furthermore, the landowner has proceeded to put the property up for sale, prompting our proactive response. We've initiated communication with the Assistant District Attorney to address several key aspects: Firstly, to pursue follow-up actions regarding the damage caused by the landowner, and secondly, to deliberate on the implications of the property sale and if a lien should be placed on the property. In addition, we're actively seeking clear guidance on the necessary steps to rectify the damage incurred and obtaining an estimate of the potential costs associated with the needed repairs.

- **Criner Creek Sites 2 & 5** – We are in the process of following up with the District to ascertain their preferred course of action regarding the violation of its easement. Once the District confirms its intended actions for the property, we will proceed to determine the subsequent steps. Additionally, it's worth noting that the Oklahoma Water Resources Board (OWRB) is also taking measures in response to the new dam constructed by the landowner within the flood pool of Criner Site 5.

Rush Creek Site 31 – A developer is currently expressing interest in purchasing the land surrounding the site. Initial discussions have commenced regarding potential restrictions on specific proposed lots around the site. These discussions are essential for ensuring that any development plans align with the site's requirements and considerations, promoting responsible land use, and minimizing potential impacts on the area.

- **Washington Creek Site 2** – Determined that the district failed to retain an easement on property they owned and sold around this site. I shared this information with the district and prepared an easement for the property. The District is working to acquire the required easements.

General Commission Issues:

- ✿ Finalized paperwork for the Tar Creek Trustee Council project.
- ✿ Finalizing next steps on the surplusing of equipment from the Stamper Project
- ✿ Looking at a bloodborne pathogens exposure control plan and hazard communications plan for the Commission employee handbook
- ✿ Prepared a summary for Sec. Arthur regarding the Howerton Lead & Zinc Mine Restoration Project
- ✿ Researched issues regarding call Okie tickets
- ✿ Reviewed draft agreements by OACD to districts
- ✿ Drafted a Grants Application Process for the Commission and seeking comments from Division Directors and Leadership
- ✿ Finalized VET Report

- ✿ Worked on Presentations to Title Attorneys and Title Insurance employees regarding flood control structures and the problems we are running into when the lands around sites are sold
- ✿ Prepared and sent out Completion Certificates to employees that completed the Workplace Harassment Training
- ✿ Drafting the Programmatic Agreement with SHPO
 - ✿ Started the process of gathering the information that will be needed to communicate with the 39 tribes
 - ✿ Shared all drafts with NRCS for review
 - ✿ Seeking next steps from NRCS
- ✿ Worked on updating the Employee Handbook
 - ✿ Completed initial reviews of all the policies
 - ✿ Have completed the initial reviews of all Sections of the Handbook with corresponding forms
 - ✿ Looking at adding safety plans
 - ✿ Started working on the clean drafts and links
 - ✿ Seeking input from principal staff regarding important agency roles contact list
- ✿ Scheduling for meetings: 3
- ✿ Reviewed Contracts and Agreements: 4
- ✿ Drafted new agreement or easements: 4
- ✿ Research Projects: 4
- ✿ Document Reviews: 2
- ✿ Draft Letters: 1
- ✿ Legislation Reviews: 5
- ✿ Conservancy District Issues: 3
- ✿ Open Record: 1
- ✿ Updated Form: 1

OCC FINANCE TEAM ACTIVITY REPORT – MARCH-APRIL 2024

Jeannie Parsley, Financial Manager/Comptroller III

- Monthly Financial Statements reporting for Commission Meeting
- Monthly reporting to OMES: Reconciliation of Clearing Accounts (2)
- PCard Administration with review of all transactions, build voucher and reports, OMES audits
- Daily Purchasing, General Ledger, and Query activity in PeopleSoft Financial
- Created Purchase Orders and Change Orders as required
- Meetings: Principal Staff, Commission, Workday, daily meetings with Finance Team
- Attended OMES Central Purchasing CPO CP Office Hours in-person training
- Completed SEAT Security Education Awareness Training for cybersecurity risk
- FY23 Budget Revision #6 / FY24 Budget Revision #3
- Initial Preparation for FY256 Budget Submission
- FY24 Budget to Actual Report
- Transfer funds from OST to the agency
- Oversight of Purchase Orders and Authority Order management
- Oversight of Claims/Voucher Processing
- Oversight of Fleet Management

Donnell Carter, Accountant II

- Over 275 claims were reviewed, processed, and generated claims jackets (Form 15-A)
- Prepared daily voucher batch slip (Form 25-B) for submittal to OMES
- Scanned daily batch of processed claims and supporting documentation for digital archive
- Processed incoming checks and prepared the agency's Deposit Detail Report; scanned incoming checks for upload to OCC remote deposit account
- Attended monthly Commission meeting
- Attended OACD Annual Meeting

Patricia Foy-Binkley, CPO, Administrative Programs Officer

- Purchasing Projects: WQ Macroinvertebrate ID; Gilbreath Cooper Mine Restoration; Wetlands Website
- Assisted divisions with purchasing and fleet-related questions or concerns
- Dispatched and filed RFAs, AWNs, POs, and COs to Purchasing Folder on shared drive
- March Monthly Fleet Report prepared and submitted to OMES FMD
- Incidents reported to OMES Risk Management for accident involving vehicle 645-092
- Surplus Vehicle activity: Vehicles 645-034, -041, and -061 sold at Surplus auction
- OCC Fleet Management Policy reviewed and updated, submitted to OCC Legal
- OMES-FMD AVL implementation Project, coordinated device installation on 46 of 54 OCC vehicles
- Assisted with Pike Pass account update of vehicle asset information
- Scanning, filing, organizing purchasing and fleet related documents as time permits
- Mansfield Fuels/Comdata March invoice tasked and approved for payment
- Monitored Comdata usage and assisted Divisions with spending limits, declines, PINs, etc.
- Completed OMES SEAT Cybersecurity Training 2024 and Workplace Sexual Harassment Training
- Completed and submitted four weekly activity reports and status updates
- Completed CPO Webinars: Ironclad Contract Platform and Order of Precedence State Use Vs OCI

OKLAHOMA CONSERVATION COMMISSION
WATER QUALITY DIVISION
APR MONTHLY SUMMARY
Shanon Phillips, Director
April 24, 2024

Illinois River Riparian Easement Report

Water Quality Division, Oklahoma Conservation Commission
Report for Brooks Trammell

Purpose and Scope of Program

- Long-term lease agreements restrict the use of riparian corridors along streams in the Illinois River Watershed. This program was intended to supplement the Conservation Reserve Enhancement Program (CREP) by covering gaps in riparian areas not covered by the rigid qualifications in CREP and therefore allowing landowners the opportunity to enroll contiguous reaches to effectively manage property by whole corridor riparian exclusion.

Routine Programmatic Responsibilities

- Programmatic administration and tracking: Enrolled contracts and properties are reviewed, and participants paid annually if meeting contract requirements. District and NRCS staff in the Adair, Cherokee, and Delaware County Conservation Districts are integral to this program and help complete most activities.

Annual Status:

- Currently, twenty-one (20) contracts/properties have been reviewed and annual payments made, totaling 1,093 acres of exclusion, with a total payout of \$66,601.50.
- Adair County accounts for most of the contracts, with seventeen (17) participants, covering 801.5 acres, with a payout of \$48,090.
- Cherokee County has two (2) current contracts, covering 242.5 acres, both of which have been reviewed and payments made totaling \$15,277.50.
- Delaware County has one (1) remaining contract of 49 acres, which has been reviewed with a payment made of \$3,234.00.

Blue Thumb April 2024 Report

Blue Thumb Water Quality Education Program

Water Quality Division, Oklahoma Conservation Commission

Report for Cheryl Cheadle, Candice Miller, Kim Shaw, Briant Nguyen, Rebecca Bond

Compiled activity for March: +325

We reached at least 325 people through education and outreach events in March.

Ongoing Activities: Bug pickings and indoor QA

April Activities:

Blue Thumb Trainings:

See **Work in Priority Watersheds** section.

Other Education and Outreach Activities:

- 4/2: Welcome to Blue Thumb webinar (19 attendees)
- 4/8: Education day with Bishop Kelly students at Mill Creek in Tulsa (40 students and 2 adults)
- 4/12-13: SpringFEST at Tulsa Garden Center (32 children and 97 adults)
- 4/15: Introduction to Blue Thumb talk with Classen High School Earth Club (8 students and 1 adult)
- 4/19-20: Earth Day Festival at Chandler Park in Tulsa
- 4/20: Earth Kind Workshop at Will Rogers Gardens in Oklahoma City (15 attendees visited exhibit)
- 4/20: Midwest City Earth Day Festival (50 people)
- 4/23: Dewey County Outdoor Classroom

(See **Presentations Given by Staff or Volunteers** and **Work in Priority Watersheds** for additional educational activities)

Presentations Given by Staff or Volunteers:

Staff did not present in April.

Groundwater Screening Events:

There were no groundwater screening events in April.

Meetings and Calls Attended by Staff

- 4/2: Friends of Blue Thumb meeting
- 4/2: Blue Thumb staff meeting
- 4/2: Project WET I & T meeting
- 4/3: Meeting with Kerr Center for Sustainable Agriculture
- 4/15: Meeting with Chickasaw Nation about site selection
- 4/16: Blue Thumb staff meeting
- 4/16: Planning meeting for Riverology
- 4/17: OCLWA Executive Committee meeting
- 4/18: Project WILD monthly meeting
- 4/18: Crow Creek Community/Tulsa Watershed Alliance meeting
- 4/22: Wetland meeting with the Kickapoo Tribe
- 4/25: Collaboration meeting with Herman and Kate Kaiser YMCA

Conferences Attended by Staff:

Staff attended the OCLWA Conference in Stillwater April 10-11.

Trainings Attended by Staff:

- 4/17: Workplace harassment training
- 4/24: COSWA training event

Work in Priority Watersheds:

Crow Creek Watershed

4/5: EnviroScape presentation at The Gathering Place (30 attendees)

Stillwater Creek Watershed

4/6: Native American Student National Science Fair at OSU (30 attendees)

4/9: Stormwater training for City of Stillwater employees (12 attendees)

4/10-11: Exhibit table at OCLWA Conference (24 attendees visited table)

Grand Lake Watershed

4/20: Cherokee Nation Watercress Festival in Rose

Bishop Creek

4/21: Norman Earth Day Festival (115 people visited exhibit)

Watershed Plan Development:

Staff did not work on watershed based plan development in April.

Activities Scheduled for May:

- 5/1: Jenks career presentation
- 5/2: RSU student data project presentations via Zoom
- 5/2: VM Workgroup Webinar Subcommittee meeting
- 5/4: Teaching Climate Science Workshop in Norman
- 5/4: Do You Know Crow? events at the Philbrook and the Tulsa Garden Center
- 5/7: Blue Thumb staff meeting
- 5/7: Project WET I & T meeting
- 5/8: Jenks career presentation
- 5/9: Project WILD monthly meeting
- 5/13-17: Project WET Conference in San Antonio
- 5/13-15: Aquatic Connectivity Team meeting
- 5/14: Meeting with EPSCoR
- 5/15: OCLWA Board meeting
- 5/15: Crow Creek Community/Tulsa Watershed Alliance meeting\
- 5/16: Wine in the Watershed event, LTWA
- 5/16: Stormwater Training for City of Purcell employees
- 5/20: Haskell County CD 4-H experience
- 5/20: Blue Thumb staff meeting
- 5/20: VM Workgroup meeting
- 5/22: Introduction to Fish Collections training for tribes
- 5/25: Explore a Shore event at Martin Nature Park
- 5/29: Full staff meeting

5/30: RSVP event at Southern Oaks Library
5/31: Fishing derby with the Eastern Shawnee Tribe

COSWA: Central Oklahoma Stormwater Alliance
CD: Conservation District
EPSCoR; Established Program to Stimulate Competitive Research
I & T: Information and Technology
LTWA: Lake Thunderbird Watershed Alliance
OCLWA: Oklahoma Clean Lakes and Watersheds Association
OSU: Oklahoma State University
RSVP: Retired Seniors Volunteer Program
RSU: Rogers State University
VM: Volunteer Monitoring
WET: Water Education Today

Management Staff

Meetings and Calls Attended by Staff:

4/1: Apr 2024 Commission Meeting
4/2: NRCS/OCC/OACD Climate Smart Planning Meeting
4/3: OCLWA Meeting
4/4: IRWP Public Input Meeting – Conservation on Based River Master Plan
4/16: Piestar/OACD: Narrative Data Collection
4/17: UWA Meeting
4/18: Weaver Meeting – Contracts Management
4/24: Terry Peach Monitoring Meeting
4/24: Implementation Meeting
4/25: Weaver Meeting – Contracts Process

Presentations Given by Staff:

4/25: Presentation at Oklahoma State University to ENVR 5123 Students

Trainings Attended by Staff:

4/2: First Aid/CPR Training

Conferences Attended by Staff:

4/10-11: Oklahoma Clean Lakes & Watersheds Association Meeting

Other Activities:

- Prepared & submitted federal draw requests for Oct 2023 – Dec 2023
- Paid contract invoices
- Performed many administrative tasks
- Worked on numerous IT related issues
- Responded to numerous internal and external information requests throughout the month

Monitoring

- Continued routine water quality monitoring for the Rotating Basin Project 2.5 (RBP 2.5) (Upper North Canadian, Upper Arkansas and Cimarron River Basins) cycle

April 8-10 Staff sampled 26 sites in RB 2.5 Basins
April 15-17 Staff sampled 31 sites in RB 2.5 Basins
- Continued routine water quality monitoring for the Rotating Basin Project 3.5 (RBP 3.5) (Lower Arkansas, Lower North Canadian and Lower South Canadian Basins) cycle

April 22-24 Staff sampled 40 sites in the RB 3.5 Basins
- Staff initiated recon on the final RB 4.5 sites.
- April 8 staff participated in the Oklahoma Aquatic Connectivity Team Kickoff meeting planning call.
- April 10-11 staff attended and presented at the annual Oklahoma Clean Lakes and Watersheds Conference.
- April 15 staff attended a planning meeting with the Chickasaw Nation.
- April 29 – May 2 staff held their annual fish ID and biological collection training and calibration exercises.

Technical Program Report

Technical Program

Water Quality Division, Oklahoma Conservation Commission

Report for Karla Spinner, Sarah Gilmer, Joseph Dyer, Brooks Tramell and Dan Dvoretz

Meetings and Calls Attended by Staff

- 3/5: Technical Programs monthly staff meeting
- 3/12: Blackwater Streams Meeting with Tetrattech and EPA
- 3/27: Unified Watershed Assessment Workgroup meeting
- 3/28: ODAFF Lab quarterly coordination meeting

Presentations Given by Staff

- No presentations given in March

Trainings and Conferences Attended by Staff

- 3/6-3/7: Water Quality Division Staff Retreat

Quality Assurance Accomplishments

Data Requests:

- Responded to 1 request for water quality data

Data Quality Assurance/Quality Control (QA/QC)

- Completed Quality Control (QC) checks on approximately 6 data collections
- Entered approximately 55 data collections into the water quality database

Other QA/QC duties

- Completed data pathway from QA database into WQ database
- Quarterly Meter Calibration completed on 3/27
- Began signoff process for Blue Thumb staff to complete digital data collection

Data Dashboard Usage

- The stream data web application logged approximately 20 hours of active use

Analytical and Reporting Accomplishments

- OCC Water Quality Division Annual Report was submitted to USEPA
- Continued drafting an internal protocol document to provide guidance on data processing, storage and analysis.
- Completed clustering analysis of monitoring sites to facilitate more accurate reference conditions for biological assessment. Drafted a manuscript
- Completed species distribution models for fish, and compiled analysis in R-shiny application for feedback and refinement from monitoring staff.
- Continued analysis to develop an update to the Unified Watershed Assessment. Completed a draft a list of highest priority watersheds for conservation.

Technical Program Report

Technical Program

Water Quality Division, Oklahoma Conservation Commission

Report for Karla Spinner, Sarah Gilmer, Joseph Dyer, Brooks Tramell and Dan Dvoretz

Meetings and Calls Attended by Staff

- 4/4: Technical Programs Monthly Staff Meeting
- 4/8: Oklahoma Aquatic Connectivity Kick-off planning meeting
- 4/15: Chickasaw Nation DASEES Water Sampling Coordination Meeting
- 4/17: Unified Watershed Assessment Workgroup meeting
- 4/18: Implementation Tracking Workgroup Meeting
- 4/24: Implementation Tracking Workgroup Meeting

Presentations Given by Staff

- 4/10: A Recipe for Documenting Range Extensions and Rare and Cryptic Fish by Nathan Carter at Oklahoma Clean Lakes and Watershed Association (OCLWA) Meeting
- 4/10: Simplifying Oklahoma's 12 Ecoregions for Water-Quality Monitoring by Joseph Dyer at OCLWA Meeting

Trainings and Conferences Attended by Staff

- 4/10-4/11: Oklahoma Clean Lakes and Watershed Association Meeting
- 4/17: Workplace Harassment Training
- 4/29-5/2: Fish School

Quality Assurance Accomplishments

Data Requests:

- Responded to 1 request for water quality data

Data Quality Assurance/Quality Control (QA/QC)

- Completed Quality Control (QC) checks on approximately 12 data collections
- Entered approximately 35 data collections into the water quality database

Other QA/QC duties

- Prepared Rotating Basin, Basin 1.5 data for analysis for the 2024 Rotating Basin Report
- Continued signoff process for Blue Thumb staff to complete digital data collection
- Completed taxonomic QA of Basin 3.5 fish collections

Wetlands Report

Wetlands Program

Water Quality Division, Oklahoma Conservation Commission

Report for Brooks Tramell, Sarah Gilmer, Jeff Tibbits and Dan Dvoretz

Routine Programmatic Responsibilities

- Wetland Determinations: Review potential impacts to wetlands and aquatic resources from publicly funded projects
- Mitigation Plan Review: Review documents for *In-Lieu-Fee* and Mitigation Banks as a member of the Oklahoma Interagency Review Team (IRT)
- Respond to Citizen Requests: Deliver wetland information to the public, primarily in response to requests through the Wetland Registry hosted on the Wetlands Program Website
- Wetland Conservation: OCC launched an effort to deliver wetland conservation practices at the end of 2023. This effort is a collaboration with the Nature Conservancy (TNC), International Crane Foundation (ICF) and the Playa Lakes Joint Venture (PLJV). The collaborative workgroup is called the Partnership for Oklahoma Wetland Restoration (POWER). Conservation practices will depend on availability of funding from active grants.

Active Grant Projects:

- Floodplain Mapping Project: This project is funded by a US Environmental Protection Agency (USEPA) 104(b)(3) Wetland Program Development Grant (WPDG) to update National Wetlands Inventory (NWI) maps along the Arkansas River between Keystone and the Salt Plains, as well as the Canadian River between Eufaula and Canton.

- **Oklahoma Rapid Assessment Method (OKRAM) Integration:** This project is funded by a WPDG to refine development of OKRAM, a condition based assessment tool for wetlands. Project highlights include (1) collection of an additional 30 OKRAM assessments at wetland types under-represented in our dataset, (2) compilation of 300+ OKRAM assessments into a database and publicly available web application, and (3) analysis of dataset to refine method.
- **Restorable Wetlands Identification Protocol (RWIP):** This project is funded by a WPDG to continue to develop and refine a desktop screening tool that can be used to identify wetland restoration opportunities. Project highlights include (1) remapping of restorable polygons using higher resolution datasets in 30 watersheds, (2) attributing restorable polygons with restoration feasibility resulting from hydrologic modification in 30 watersheds, and (3) data sharing through a web application.
- **OKRAM Guidebook:** This project is funded by a WPDG to develop guidance materials for OKRAM, to help promote usage of the method. Project highlights include (1) a detailed OKRAM guidebook, (2) digital training materials and an in-person training delivered in 2024, and (3) coordination with the United States Army Corps of Engineers (USACE) to help promote usage of OKRAM in CWA programs.
- **National Wetlands Condition Assessment (NWCA) Intensification:** NWCA is a component of the National Aquatic Resource Survey (NARS) conducted every 5 years. OCC is the lead contractor for data collection in Oklahoma. NWCA is funded by Clean Water Act 106 money. The most recent NWCA was completed in 2021, with a state intensification to enhance sample size to 50 wetlands in 2022. OCC will analyze data and summarize findings on the condition of Oklahoma wetlands in a report in 2023.

Meetings and Calls Attended by Staff

- 3/5: OCC Wetlands Program Staff Meeting
- 3/18: Cimarron County Conservation District Meeting

Presentations Given by Staff

- 3/26: Presentation at OSU in the “Wetland Ecology” class

Trainings and Conferences Attended by Staff

- 3/6-3/7: OCC Water Quality Staff Retreat
- 3/18-19: Ogallala Aquifer Summit
- 3/20: Building Safety Training

Accomplishments by Project

Wetland Determinations:

- No wetland determinations completed

Mitigation Plan Review

- No mitigation plans reviewed

Citizen Requests for Wetland Information

- Responded to 3 requests for information about wetlands and streams submitted through the Wetlands Program Website, e-mail and phone

Wetland Conservation

- Completed 4 landowner visits/consultations for NAWCA and Wetland Restoration

Floodplain Mapping

- Continued QA review of the Canadian River study area

OKRAM Integration

- Continued updating OKRAM metrics from old assessments completed between 2014 and 2019 to match subsequent updates to the protocol.

RWIP Refinement

- Completed RWIP application in the Lower North Canadian, continued protocol application in Black Bear- Red Rock watershed, and began application in the Polecat-Snake watershed
- Began development of a protocol to identify candidate stream restoration locations

OKRAM Guidebook

- No work done on this project in March

National Wetlands Condition Assessment

- Completed project Final Report and submitted to USEPA for review

New Grant Applications

- Drafted National Fish and Wildlife Foundation America the Beautiful Grant
- Drafted a Weeden Grant in coordination with International Crane Foundation
- Coordinated with Indian National Council of Governments on Climate Pollution Reduction Grant

Wetlands Report

Wetlands Program

Water Quality Division, Oklahoma Conservation Commission

Report for Brooks Tramell, Sarah Gilmer, Jeff Tibbits and Dan Dvoretz

Routine Programmatic Responsibilities

- Wetland Determinations: Review potential impacts to wetlands and aquatic resources from publicly funded projects
- Mitigation Plan Review: Review documents for *In-Lieu-Fee* and Mitigation Banks as a member of the Oklahoma Interagency Review Team (IRT)
- Respond to Citizen Requests: Deliver wetland information to the public, primarily in response to requests through the Wetland Registry hosted on the Wetlands Program Website
- Wetland Conservation: OCC launched an effort to deliver wetland conservation practices at the end of 2023. This effort is a collaboration with the Nature Conservancy (TNC), International Crane Foundation (ICF) and the Playa Lakes Joint Venture (PLJV). The collaborative workgroup is called the Partnership for Oklahoma Wetland Restoration (POWER). Conservation practices will depend on availability of funding from active grants.

Active Grant Projects:

- Floodplain Mapping Project: This project is funded by a US Environmental Protection Agency (USEPA) 104(b)(3) Wetland Program Development Grant (WPDG) to update National Wetlands Inventory (NWI) maps along the Arkansas River between Keystone and the Salt Plains, as well as the Canadian River between Eufaula and Canton.
- Oklahoma Rapid Assessment Method (OKRAM) Integration: This project is funded by a WPDG to refine development of OKRAM, a condition based assessment tool for wetlands.

Project highlights include (1) collection of an additional 30 OKRAM assessments at wetland types under-represented in our dataset, (2) compilation of 300+ OKRAM assessments into a database and publicly available web application, and (3) analysis of dataset to refine method.

- Restorable Wetlands Identification Protocol (RWIP): This project is funded by a WPDG to continue to develop and refine a desktop screening tool that can be used to identify wetland restoration opportunities. Project highlights include (1) remapping of restorable polygons using higher resolution datasets in 30 watersheds, (2) attributing restorable polygons with restoration feasibility resulting from hydrologic modification in 30 watersheds, and (3) data sharing through a web application.
- OKRAM Guidebook: This project is funded by a WPDG to develop guidance materials for OKRAM, to help promote usage of the method. Project highlights include (1) a detailed OKRAM guidebook, (2) digital training materials and an in-person training delivered in 2024, and (3) coordination with the United States Army Corps of Engineers (USACE) to help promote usage of OKRAM in CWA programs.
- National Wetlands Condition Assessment (NWCA) Intensification: NWCA is a component of the National Aquatic Resource Survey (NARS) conducted every 5 years. OCC is the lead contractor for data collection in Oklahoma. NWCA is funded by Clean Water Act 106 money. The most recent NWCA was completed in 2021, with a state intensification to enhance sample size to 50 wetlands in 2022. OCC will analyze data and summarize findings on the condition of Oklahoma wetlands in a report in 2023.

Meetings and Calls Attended by Staff

- 4/8: OKRAM Guidebook training planning meeting with OSU
- 4/9: Meeting with Commissioners of the Land Office regarding restoration on School Lands
- 4/16: OCC Internal Wetlands Technical Delivery Meeting
- 4/16: Meeting with NAWCA staff
- 4/22 Meeting with Kickapoo Nation about Cattail Wetland Restoration
- 4/25: Wetlands Website Discovery Session with Koch Communications
- 4/26: Met with OACD to discuss grant opportunities

Presentations Given by Staff

- No Presentations given in April

Trainings and Conferences Attended by Staff

- 4/10-4/11: Oklahoma Clean Lakes and Watershed Association Meeting
- 4/26: Lake Francis Wetland Education Visitor Center- Design Workshop in Siloam Springs

Accomplishments by Project

Wetland Determinations:

- Completed 15 wetland determinations

Mitigation Plan Review

- No mitigation plans reviewed

Citizen Requests for Wetland Information

- Responded to 4 requests for information about wetlands and streams submitted through the Wetlands Program Website, e-mail and phone

Wetland Conservation

- Drafted a cooperative agreement between OCC, OCCD, and International Crane Foundation that provides \$30,000 in support of OCC Wetland Conservation Program
- Awarded \$410,000 in funding for native grassland restoration following Eastern Red Cedar Removal in riparian areas.

Floodplain Mapping

- Completed QA review of the Canadian River study area
- Both Arkansas and Canadian River maps are ready for submission

OKRAM Integration

- Completed updating OKRAM metrics from old assessments completed between 2014 and 2019 to match subsequent updates to the protocol.
- Created a master plant list from all completed wetland assessment projects to build a plant trait database

RWIP Refinement

- Completed RWIP application in Black Bear- Red Rock watershed, continued application in the Polecat-Snake watershed, began application in the Illinois and Lower Cimmaron- Eagle Chief Watersheds
- Began planning R Shiny app for sharing RWIP data

OKRAM Guidebook

- Secured meeting facilities and began compiling attendee list for September 2024 training
- Drafted agenda for September 2024 training

National Wetlands Condition Assessment

- Completed project Final Report and submitted to USEPA for review

New Grant Applications

- Submitted two National Fish and Wildlife Foundation America the Beautiful Grant, one with OCC as a partner, and a second with OCC as the grantee
- Submitted a Weeden Grant in coordination with International Crane Foundation

Data Dashboard Usage

- The stream data web application logged approximately 20 hours of active use

Analytical and Reporting Accomplishments

- Completed and submitted a Quality Assurance Project Plan for Rotating Basin 4.5 to USEPA
- Coordinated the development of a monitoring plan for the Terry Peach Cedar Project
- Designed a land-use survey protocol for concurrent use with Rotating Basin stream monitoring to allow for enhanced ability to identify sources of non-point source pollution impairments.
- Continued drafting an internal protocol document to provide guidance on data processing, storage and analysis.
- Revised manuscript documenting the clustering analysis of monitoring sites to facilitate more accurate reference conditions for biological assessment.
- Continued analysis to develop an update to the Unified Watershed Assessment. Completed a draft a list of highest priority watersheds for protection.



Blue Thumb in Pictures

APRIL 2024




Blue Thumb and Soil Health at work in Moore and Stillwater

Rebecca Bond, Briant Nguyen, and Cheryl Cheadle of Blue Thumb and Marcus Long of the Soil Health Team provided a three hour training for the City of Moore (March 13) on how municipalities can protect streams flowing through their communities. 1) Rebecca's presentation was a local look at Little River as it flows through Moore, and is also her and Briant's monitoring site. At one point there was a large hole carved in the eroding bank, just large enough for Rebecca. 2) Briant talked about pollutants and impervious surfaces with the EnviroScape; and 3) Marcus provided an up-close look at infiltration and runoff with the tabletop rainfall simulator. *Could such a training be useful in your community?*

Photographs 4 & 5 again show Briant and Marcus, this time at work with the City of Stillwater on April 9.





Oklahoma's Intertribal Environmental Council (ITEC)

invited Blue Thumb to Tahlequah to provide a day of introductory stream ecology information for tribal staff members around the state. The workshop was indoors and outdoors and included Blue Thumb staff and Rotating Basin water quality specialists. The day included presentations on nonpoint source pollution, healthy soil, fish and bug collection techniques, fish identification, and habitat assessment.



Oklahoma Clean Lakes and Watersheds

Every year Blue Thumb has an exhibit (and usually offers a presentation) at the famous Oklahoma Clean Lakes and Watersheds Association annual conference. This year Blue Thumb highlighted volunteer education efforts but also brought along the "healthy soil infiltration model" which was quite a hit. The model uses real pieces of the earth and allows visitors to experience how healthy soil pulls in precipitation which is a lesson not that often available to urbanites.

Blue Thumb's Rebecca Bond serves on the OCLWA board and was a session moderator. Both Shanon Phillips and Greg Kloxin provided presentations, as did Nathan Carter, a water quality specialist.

SpringFest at the Tulsa Garden Center

provided a great opportunity to encourage protecting Crow Creek. Blue Thumb staff, partners, and volunteers came together to engage with both children and adults at the fancy and fun spring garden market. Both photos directly above are from SpringFest, April 12 & 13.



Bug-picking and Quality Assurance Sessions

Pictured are volunteers from Oklahoma County performing the bug-picking for bug collections made on their streams this winter. The bug-picking sessions are held in conjunction with quality assurance checks—opportunities for volunteers to run chemical monitoring tests against a “known standard”.”

Sister Initiative to Yard by Yard

The “Grounds by Grounds” aspect of the Yard by Yard Community Resiliency Project is available to businesses, churches, schools, and parks.

Signs appropriate for these specific properties and the checklists/guidance information are available. For more information go to:

okconservation.org/groundsbygrounds



OCC adds Project WILD to Workshop Curriculum

The Commission’s Water Quality Division is home to Project WET (water education today) that is offered statewide through the Blue Thumb Project. Now Project WILD is a part of the educational offerings through Blue Thumb!

Stay tuned for more information about workshops that include certification in Project WILD. For more information contact Blue Thumb staff member Candice Miller, who serves as the state coordinator for both Project WET and Project WILD.

Blue Thumb Training for New Volunteers!

Tishomingo, June 1 & 2, 2024

Join the Blue Thumb crew for two days of learning about nonpoint source pollution, watersheds, stream ecology, and running the tests that are the foundation for the volunteer efforts on their streams.

www.bluethumbok.com

kim.shaw@conservation.ok.gov

LOVE SCIENCE AND THE OUTDOORS?

Attend training and become a volunteer stream monitor. Learn about stream ecology and water chemistry in an interactive, hands-on training event! Join a community of like-minded people working to protect natural resources in Oklahoma.

We Need Monitors For:

- Little Sandy Creek
- Mill Daube Creek
- Lower Pennington Creek
- Pennington Creek: Turnaround
- Pennington Creek: W. Rd Trail
- Pennington Creek: Upper

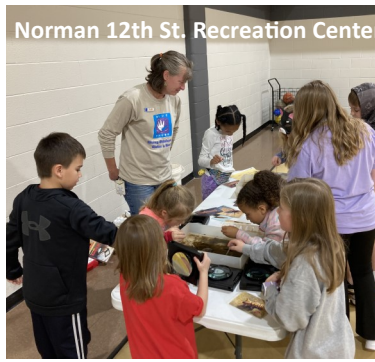
REGISTER NOW!
WWW.BLUETHUMBOK.COM

JUNE 1-2
8:30AM - 4:30PM
Tishomingo
1301 S Airport Rd

Contact Us:
kim.shaw@conservation.ok.gov



Bristow Public Library



Norman 12th St. Recreation Center



Norman 12th St. Recreation Center



Glenpool 6th Graders



Glenpool 6th Graders



World Water Day



Okmulgee Democratic Women's Club



Tulsa Zoo



Native American Student Science Fair at OSU
Native American Student Science Fair at OSU



BT staff & Student Volunteers at Mill Creek in Tulsa



BT staff & Student Volunteers at Mill Creek in Tulsa



Chandler Park Earth Day



Watercress Festival

Keeping track of all the events that take place

from mid-March through mid-May isn't easy, but the Blue Thumb staff and volunteers make a great effort! The photographs on this page represent some of the many places and different groups of people who we have worked with so far this spring. From earth day events to plant sales and to tree plantings and creek visits, spring is a great time to participate in outdoor learning.

**OKLAHOMA CONSERVATION COMMISSION
OFFICE OF GEOGRAPHIC INFORMATION & TECHNICAL SERVICES DIVISION
MONTHLY SUMMARY**

**Mike Sharp, State Geographic Information Coordinator & Director
April 2024**

OGI & TS Activity

- Worked on various hardware and software support issues for OCC non-OMES computer systems.
- Followed up on and provided assistance regarding OMES helpdesk tickets submitted by OCC and District staff.
- Routine server, software and anti-virus and anti-spam maintenance on OGI computer systems.
- Provided support on various office IT issues.
- Provided support on various conservation district IT issues.

Geographic Information System (GIS) Activity

- Provided GIS services to Land Management, WQ, District Services, Conservation Programs, Soil Health and Administration.

Office of Geographic Information/State Geographic Information Council

- Worked on OKMaps servers, software and data.
- Compiled parcel data for statewide parcel data layer.
- Worked on NG911 IT systems configuration and backup.
- Provided support to OKMaps users.
- Provided GIS support to OCC Watershed Dam Easement Initiative
- Ongoing GIS data management
- Worked on Non-Coal Inventory.
- Worked with Pinnacle Business Systems and Covenant Technology Partners to work on updating Active Directory Services including migration from legacy servers to virtual servers.
- Prepared minutes and agenda for the May Geographic Information Council.
- Worked on 911 Grants
- Worked on Red Cedar identification in North Canadian River Watershed.
- Created Digital Elevation Models (DEM) for Water Quality Wetland group.
- Attended Mid-America GIS Symposium in Omaha, NE
- Attended South Central Arc User Group Conference in Frisco, TX

Land Management Division Report

May 6, 2024

DIVISION ADMINISTRATION

- Advanced state-wide non-coal AML inventory
- Prepared OCC meeting packet financial report
- Updated claims database
- Submitted pcard reports
- Code pcard transactions
- Staff participated in webinar trainings
- Statewide Non-Coal AML database management
- Budget & Financial Management: Budget management & reporting
- Personnel Management: Reported time; approved time; assigned tasks & directed staff
- Equipment Management: Submitted vehicle logs; updated & maintained equipment inventory; researched replacement equipment; assisted staff with computer issues
- Operations Management: File management; monitored flow of operations, target dates and deadlines
- Prepared & submitted OCC Activity Report
- Staff participated in VET meeting with leadership
- Participated in OCC Management meetings
- Worked on PMPs for staff
- Participated in Communication Committee Meeting
- Participated in Commission Employee Handbook revision
- Update Land Management webpage
- Staff attended mandatory Workplace Harassment training
- Work with Conservation Districts on agreements to deliver funds for Unpaved Roads Program
- Construction Manager 1 position posted
- Work on National Land and Range Judging registration
- Attended Ellis County Locally Led Meeting to talk about programs
- AVL installed in all LMD vehicles

PROGRAM MANAGEMENT

Unpaved Roads Program:

- Attended the Association of County Commissioners of Oklahoma conference in Norman
 - March 27th – 28th
- Working on training schedule to begin in May
- Awarded FY24 grants
 - McIntosh County D3 \$75,000
 - Johnston County D3 \$75,000
 - Custer County D3 \$74,468
 - Logan County D1 \$75,000
 - Logan County D3 \$75,000
 - Lincoln County D2 \$75,000
 - Seminole County D1 \$75,000
 - Alfalfa County D2 \$75,000
 - LeFlore County D1 \$46,199.40
 - LeFlore County D3 \$75,000
 - Okfuskee County D1 \$75,000
 - Okfuskee County D2 \$75,000
 - Okfuskee County D3 \$75,000
 - Marshall County D1 \$75,000
 - Choctaw County D1 \$56,153.60
 - Johnston County D1 \$75,000
 - Harper County D3 \$75,000
 - Seminole County D3 \$75,000
 - Dewey County D3 \$75,000
- Completed FY23 grant projects
 - Choctaw County D1, Lincoln County D1, Lincoln County D2, Lincoln County D3, Logan County D1, Pontotoc County D2
- Completed FY24 grant projects
 - Seminole County D1, Alfalfa County D2
- Communicated with numerous counties about projects and applications
- Requested training for staff by County Commissioners
 - Logan County
 - Lincoln County
 - Wagoner County
 - McCurtain County
 - Bryan County
- Counties visited for grant funding:
 - Bryan County
 - Ellis County
 - Haskell County
 - Seminole County
- Spiro Lake Unpaved Roads (Pilot Project)
 - County has started construction

Terry Peach North Canadian Watershed Restoration Program:

- Brush Free Zone Establishment initiated
 - Watonga near ODOT office
 - Northwest Baptist Campground, Vici
 - CF Industries Woodward
 - Groneyville, Major County
- Brush Free Zone Establishment completed
 - Canton Trailer Park
 - Boiling Springs Community
 - N. of Canton WMA
 - NW side of Canton
 - Hanks Trail, Woodward

- Staff conducted maintenance on equipment and accessories
- Met with landowners in the watershed to gain access for brush free zone establishment
- GPS installed in vehicles
- Prescribed Fire payments issued for \$9,626.40 to 4 landowners totaling 802.2 acres
 - More applications are expected as weather conditions not favorable for some that contacted their local office
- Watershed Study Implementation
 - Area identified for cedar control implementation
 - Working with local PBAs to contact landowners

Conservation and Nutrient Management Planning:

- Staff attended board meetings at Atoka, Checotah, Cleveland, Ellis, Haskell, Johnston, Konawa, LeFlore, Lincoln, Logan, Mayes, Okfuskee, Rogers,
- Conducted field visits for State Cost-Share/EQIP in multiple counties for contract signatures and practice certification with NRCS
- Developed 15 State Cost Share Conservation Plans for Kingfisher and Garfield CCD
- Attended Locally Led meetings in:
 - Ellis County
 - Cleveland County
- Nutrient Management Planning
 - 14 plans requested total as of 4/23/24
 - 10 plans completed, 10 approved by ODAFF
 - Transfer NM Tracker to Oklahoma from Missouri is complete, reviewing for issues
- Staff attended/completed trainings
 - CD Training
 - Conservation Planner Training
 - NRCS Planner Courses, AgLearn
 - OSU Prescribed Fire Online
 - Grazing Management
 - Conservation Planning Course, Stillwater

Special Projects:

- Wintersmith Lake Dam
 - Met with Ada Parks Department Director about condition of dam and secondary spillway.
 - Provided guidance on areas to focus on for upcoming rehab efforts

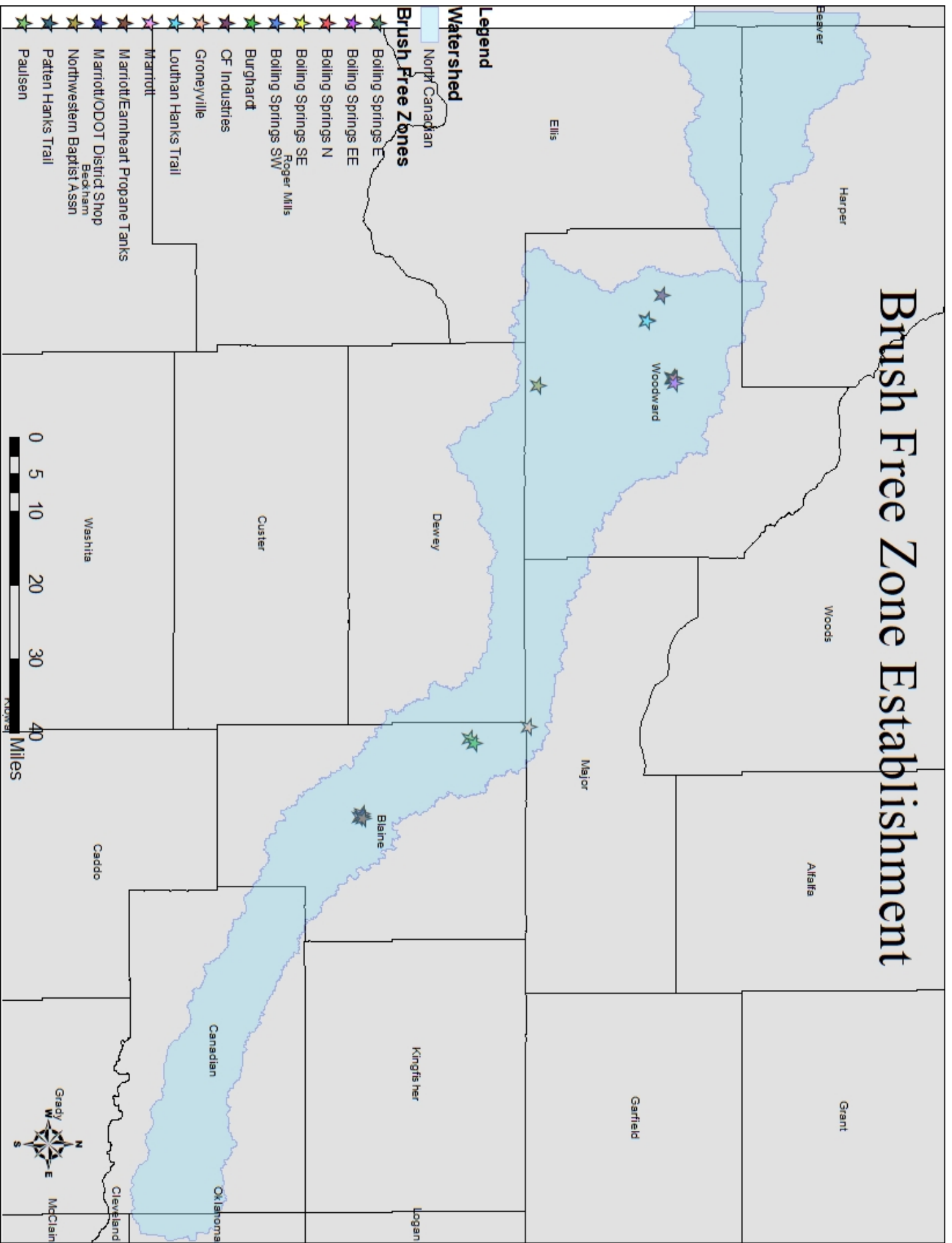
Land Restoration:

- Gilbreath Copper Mine (Jackson County)
 - Bid advertisement active April 24th
 - Project estimated cost \$1,864,839.29
 - Mandatory Prebid meeting May 8th
 - Estimated June start for construction
- Howerton Tar Creek Project
 - Project estimate \$383,587.50
 - 8 shafts total, 4 open/4 closed but subsidence present
 - Sent to CAP 4/00/24
 - Projected bid advertisement in June
- Attended Tar Creek Open House to discuss LMD Programs
- Site visit with Ottawa County Commissioner to look at open shaft and roadway failure

State Wide Non-Coal Inventory

- Updated AML Non-coal Inventory progress worksheet and map. Inventories initiated & ongoing:
 - McClain County CD

Brush Free Zone Establishment



**OKLAHOMA CONSERVATION COMMISSION
DISTRICT SERVICES STAFF
SUMMARY OF ACTIVITIES FOR APRIL 2024
Monday, May 6, 2024**

Division Director, Clancy Green

- Provided new month district services update to all districts
- Discussed district statuses, updates, and concerns with ADCs; provided guidance and assistance as needed
- Discussed district staffing/operational concerns with Trey, Lisa, ADCs, district boards
- Assisted with offboard processes for outgoing employees and sent new hire information to incoming district employees; generated COBs for new district employees
- Reviewed division expenditures and tracked against budget
- Continued preparations for NLRJ contest; assisted with registration/tabulation at contest
- Hosted April District Teams trainings, Director Appointments & Elections; rolled out “training takeaways” element of trainings
- Discussed LRP/JPO review process with ADCs; reviewed/commented on LRP drafts
- Discussed ODOL safety plan/training requirements with Janet; drafted bloodborne pathogen and hazard communication plans; provided training recordings to district under review from ODOL
- Revised 941 instructions to match 2024 form revision and clarify process for completion
- Processed state meeting registration claims; contacted districts that didn’t receive funding
- Surplus drop-off with assistance from several members of the watershed team
- Attended
 - April OCC meeting
 - District Services meetings
 - Shared Staff Training Planning meeting with NRCS
 - PMP Process in Workday meeting
 - NASCA Conservation Coffee webinar – Stewardship & Education
 - Conservation Day at the Capitol
 - Ellis CCD locally-led meeting
 - NASCA Communications Committee call
 - Shared Staff call with NRCS
 - A&R Committee meeting
 - National Land & Range Judging Contest
 - Principal Staff meeting

Administrative Programs Officer, Brandon Welborn

- Completed P-Card purchases for the division and required reporting
- Assisted multiple districts with inquiries regarding claims
- Processed director appointments and resignations
- Assisted multiple districts with questions regarding director appointments and elections
- Processed and prepared division vehicle travel logs
- Worked with A&R Committee co-chair to facilitate monthly committee meeting
- Scanned 2016 preclaims and previous years minutes to server
- Attended
 - April Commission Meeting
 - Teams Training – Director Elections & Appointments
 - Awards & Recognition Committee Meeting

- District Services meetings
- Conservation Day at the Capitol
- National Land & Range Judging Contest

Area 1 District Coordinator, Lacie Landers

- Assisted multiple districts with questions
- Assisted multiple districts with IRIS issues/filing concerns
- Attended
 - District Services meetings
 - Teams Training – Director Elections & Appointments
 - Ellis CCD board meeting
 - Ellis CCD locally led meeting
 - Grant CCD conservation banquet
 - Harper CCD board meeting
 - Texas CCD board meeting
 - Woodward CCD board meeting
 - Conservation Day at the Capitol
 - National Land & Range Judging Contest
- District Updates
 - Alfalfa CCD – assisted with OESC and lease questions
 - Central North Canadian River – assisted with executive session questions
 - Ellis CCD – assisted with locally led meeting planning, provided drought commission information for producer upon request
 - Garfield CCD – provided information on associate directors, assisted with questions regarding polling locations
 - Harper CCD – assisted with PII concerns for scholarship applicants and guidance for executive sessions and conservation plan review
 - Texas CCD – continued training of new district manager; assisted with position request and cost-share and operational questions
 - Woodward CCD – offboarded district manager, assisted with land judging contest, assisting in interim until a new district manager is hired, assisted with application reviews and interviews, facilitated board meeting

Area 2 District Coordinator, Tammy Curry

- Assisted multiple districts with questions
- Assisted with preparing registration packets for National Land & Range Judging Contest
- Attended
 - District Services meetings
 - Teams Training – Director Elections & Appointments
 - Arbuckle CD board meeting
 - Garvin CD board meeting
 - Lincoln CCD board meeting
 - Murray CCD board meeting
 - Conservation Day at the Capitol
 - NRCS Team 14 Meeting
 - National Land & Range Judging Contest
- District Updates
 - Arbuckle CD – assisted with executive session guidance and cost-share process
 - Garvin CD – provided in-person refresher training on several items

- Murray CCD – assisted with executive session guidance and cost-share process
- Noble CCD – assisted with past year tax corrections
- Oklahoma CCD – continued training of new district manager, assisted with payroll tax payments/reports, reviewed financial statement, discussed meeting agendas/board meeting preparation/change of meeting notices

Area 3 District Coordinator, Rhonda Bowman

- Assisted multiple districts with questions
- Attended
 - District Services meetings
 - Teams Training – Director Elections & Appointments
 - Creek CCD board meeting
 - Wagoner CCD board meeting
 - Conservation Day at the Capitol
- District Updates
 - Creek CCD – continued training of new district manager; assisting with cost-share and watershed site repair processes
 - Muskogee CCD – assisted with tax questions
 - Wagoner CCD – offboarded district manager, assisting in interim until a new district manager is hired, facilitated board meeting and special meeting for LRP, preparing for Soil Stewardship Breakfast, Kadashan 2 repair processes are beginning

Area 4 District Coordinator, Amy Weathers

- Assisted multiple districts with questions
- Reviewed and logged proof of publications
- Scheduled maintenance on state vehicle for tire monitoring system
- Worked with ADCs on new hire onboarding project
- Assisted with preparing registration packets for National Land & Range Judging Contest
- Attended
 - District Services meetings
 - Teams Training – Director Elections & Appointments
 - Tillman CCD board meeting
 - West Caddo CD board meeting
 - South Caddo CD board meeting
 - Conservation Day at the Capitol
 - National Land & Range Judging Contest
- District Updates:
 - North Caddo CD – assisted with cost-share signups and ranking
 - Tillman CCD – onboarding and training of new district manager (Jason Bates); assisted with board meeting; assisted with LRP, JPO, watershed O&M, and cost-share; discussed inspections and bid packet with George Moore

Area 5 District Coordinator, Lisa Grey

- Reviewed and logged proof of publications
- Assisted multiple districts with questions
- Assisted with AgricultureHER planning in Wilburton
- Worked with Ouachita Mountain RC&D for Area FFA Land & Forestry contests and grants

- Attended
 - District Services meetings
 - Teams Training – Elections & Appointments
 - LeFlore CCD board meeting
 - Johnston CCD board meeting
 - Talihina CD board meeting
 - Ouachita Mountain RC&D meeting
 - National Land & Range Judging Contest
- District Updates
 - Haskell CCD – assisted with fishing clinic planning, QuickBooks reconciliation/reports, budget request
 - Hughes CCD – assisted with LRP public meeting notice requirements and questions
 - Johnston CCD – continued training of new district manager, assisted with board meeting preparation, outdoor classroom planning, cost-share claims & allocation report
 - LeFlore CCD – assisted with Tri-County FFA Forestry, Ag Trade Show & fishing clinic planning
 - Pushmataha CD – assisted with meeting agenda creation, minute corrections, and change of meeting filing requirements

General Administration

- Provided district assistance as needed and requested; assisted multiple districts with a variety of procedural and operational issues and questions
- Processed preclaims and claims; filed paperwork as needed
- Updated district directory, district employees team w/ new employees
- Updated website as needed/requested
- Processed mail as needed/requested
- Ran OPERS and Longevity reports, checked longevity payments and annual leave balances, verified personnel action forms in database
- Core queries/reports as needed/requested
- Processed director appointments/mailed documents
- Reviewed payroll and preclaim updates for districts
- Posted district vacancies to OCC website and Indeed; responded to Indeed inquiries
- Reviewed P-Card reports and packets
- Provided new hire information to employees and HR as needed
- Reviewed vehicle logs
- Reviewed, filed/uploaded, and tracked items as needed
- Reviewed/revised district handbook as needed
- Reviewed minutes and provided feedback for improvements going forward
- Assisting districts with questions and reviews regarding LRPs and JPOs

New District Hires

- Justin Foust, Latimer CCD, District Technician, May 1
- Kortney Norman, Woodward CCD District Manager, May 6

Current District Vacancies

- Wagoner CCD, District Manager
- 1 Conservation Planner position in Area IV



**320 N. Main Street
Hollis, OK 73550
580-688-3674**

harmonccd@conservation.ok.gov



Harmon County Board of directors from left to right are, Michael Mefford, Heath Beanland, James Moore and Brent White, Rick Skorepa along with NRCS Melissa Teague and Geary Caswell, District Manager. Not pictured, Secretary Jennifer Smith.



The USDA Farm Building located in Hollis houses the FSA, NRCS, Harmon Co. Conservation District and the OSU Extension Service. The Conservation District is open Monday thru Friday from 7:00A.M to 4:30P.M.

HARMON COUNTY CONSERVATION DISTRICT

The Harmon County Conservation District is a local subdivision of state government. We are located in the very southwest part of Oklahoma. The conservation district was formed in 1938 to ensure local people are involved in conservation activities.

The main goal of the district is to provide services to and users in protecting and conserving natural resources and to provide a link to state and federal conservation agencies and programs.

A board of five conservation district directors (three elected and two appointed positions) governs the conservation district. The conservation District added an Associate Director to the board of Directors, Ed Stinchcomb. Ed is a Retired NRCS District Conservationist from Chandler and who is originally from Harmon County.

The district has cooperators agreements with 906 producers in the county.

The board of directors submit this annual report to inform the public of this past year's conservation accomplishments.

We invite all citizens to become familiar with the activities of the Harmon County Conservation District and to visit our office and get acquainted with our staff. We also invite people to attend our monthly board meeting held on the second Wednesday of each month at 8:00 A.M. January-December.

Mission Statement:

Our mission is to promote and develop the wise use of our county natural resources by Providing quality technical assistance raising public awareness of sound management practices and good stewardship principles, promoting Farm Bill programs and State Cost Share Program and maintain existing Flood Control structures in the Tri-County Turkey Creek Watershed Project.

ANNUAL REPORT

Equipment and Services provided to Producers in the District



District clearing brush on producers pasture with the Marshall skid steer attachment.



Water Facility with HUAP installed for producer through State Cost Share Program Year 18.



Grass Planting is a practice that is listed for cost sharing to producers.

The Harmon County Conservation District rents conservation equipment such as a No-Till Drill and two grass drills and one Alfalfa drill. There are two grass spriggers available for area landowners also as well as two gopher plows for rent. The district also sells various types of grass seed as well as native grass seed mixes. Wildlife Water Guzzlers are available through the district also. The District also sells and can install Rubber Tire Tanks for Watering Facilities. There have been 199 tire tanks installed by the conservation district from the date of first selling and there have been 14 tanks installed this year 2 through EQIP, 5 through STCS and 7 through Emergency Program 2. District also does custom work with Marshall Tree Saw attachment to a Track Loader for mechanical brush removal and also chemical application.

Oklahoma Conservation State Cost Share Program

The conservation district administers the Oklahoma Conservation Cost Share Program for Harmon County. This past Fiscal Year 2023, the district received \$258,000.00 for the program, which has funded 8 contracts for \$202,345.40 for Emergency cost share Program assistance. For State Cost Share PY 24 \$51,647.25 was spent. There was 2514 FT. of cross fencing built for 3 STCS contracts and 1 EQIP. 10 Wells and 13 Pumping Plants were installed 16 water pipelines installed through ED PY 2, 2 through EQIP, and 4 STCS PY 24. There were 22 Brush contracts with 1051 acres being EQIP contracts.

The Oklahoma Legislature established the program in 1998. It is an annual program requiring funding from the legislature. Since the beginning of the program 185 contracts have been developed



Harmon County Conservation District sets up an Educational outreach booth at the Harmon County Fair annually.



Oklahoma Wildlife Department demonstrating to the attendees one of the two Feral Hog Traps presented at a Feral Hog meeting held at the Altus Vo-Tech Center for Harmon and Jackson Counties..

Tri-County Turkey Creek Watershed Site #11 getting repairs to Pipe Slip.



in the county providing money in cost share funds for conservation practices such as grass planting, pond, terraces,

ANNUAL REPORT

waterways, brush and pest management. Landowners provided \$319077.12 for their share of the cost of conservation practices that totaled \$668971.58.

USDA Information and Education

The Harmon County Conservation District and the NRCS carries out a variety of conservation education activities during the year. Other activities include:

- ❖ We work closely with co-located agencies such as the FSA and OSU Extension service. The Harmon County OSU Extension we assist with for the county fair projects, county meetings and assist with the Water Cycle program.
- ❖ The District held 2 soil health meeting for producers for cover crops at a local business facility.
- ❖ District also conducted a Brush Management outreach meeting with NRCS on different types of Brush Treatment.
- ❖ Provided news releases to county papers to help keep landowners informed of available conservation programs and assistance.
- ❖ Participate in Local Youth speech and poster contests annually through the OACD.

Tri-County Turkey Creek Watershed Program

There are 14 Watershed sites in Harmon County and the district is responsible for maintaining the operation and maintenance of Tri-County Turkey Creek Watershed Structures and makes annual inspections of these flood control structures. The Watershed sites are maintained and receive assistance from the OCC Watershed Technicians who help with the repairs of the watershed structures.



NRCS offers cost sharing for Mesquite Brush control by aerial application or mechanical brush removal or if available hand treatment. Deferred grazing is also a management practice under EQIP.



Drip irrigation system installed through Cost sharing funds under EQIP.



NRCS RC discusses different types of Mesquite Brush control Management practices that can be cost shared through EQIP.

USDA Conservation Programs

The Conservation district works very closely with their NRCS Partnering Agency in carrying out conservation work in the county. The NRCS staff provides technical assistance to the conservation district and to county land users. The NRCS also administers several federal cost share programs. Some practices that receive cost sharing funds in Harmon County are for Cropland Erosion, Cover Crops, Irrigation Water Conservation and Grazing lands.

Listed below are accomplishments through federal conservation programs in 2023.

- ❖ 10 Environmental Quality Incentives Program (EQIP) contracts were developed for a total of \$804,976.00.
- ❖ There were 14 Conservation Stewardship Program (CSP) applications processed and evaluated for potential contracts. Annual Payments will be made for the existing 5 year contracts.
- ❖ The office is continuously assisting with the implementation of the required management of CRP such as burning, mowing, etc. on active CRP contracts. Currently there are 32 new contracts since October 2022.
- ❖ NRCS staff has recently reviewed and checked out 18 CRP Plans.

EQIP for 2023

There were two EQIP Special Initiatives for 2023. The Hollis NRCS Field Office was 1 of 16 Oklahoma Field offices that was

ANNUAL REPORT



Practice of Monitoring Grazing Panel under CSP.



Producer using No-Till farming instead of conventional till farming.

selected to participate in the Regional Air Quality Initiative along with several Texas counties. It provides producers with program support for practices that address agricultural air emissions such as particulate matter, ozone precursors, odors and greenhouse gases. There is also the Strike Force initiative, the goal of which is to better served USDA's identified persistently impoverished counties and provide resources to historically underserved producers, which include limited resource farmers & ranchers, beginning farmers and ranchers, socially disadvantaged producers, veterans and Tribes. Harmon County also received EQIP Funding through a Groundwater Conservation Local Emphasis Area for Irrigation system efficiency improvements.

CSP GCI for 2023

The CSP Grassland Conservation Initiative (GCI). Program assists producers in protecting grazing uses, as well as conserving and improving soil, water and wildlife resources on eligible land. Eligible acres receive an annual payment of \$18 per acre for 5 years.

There are 5 board of directors who oversee the District and one associate director. Current directors are: Michael Mefford, Rick Skorepa, James R. Moore, Brent White, Heath Beanland and Ed Stinchcomb, Associate Director. District Employees are Geary Caswell, District Manager and Jennifer Smith, Administrative assistant. The local Hollis Resource Conservationist is Melissa Teague and the Soil Technician is Jim Bob Wilson. The NRCS Team 6 DC is Tegan Neighbors who is housed out of the Altus Field office.

**OKLAHOMA CONSERVATION COMMISSION
 CONSERVATION PROGRAMS DIVISION
 Tammy Sawatzky, Director
 May 6, 2024**

Administration – Tammy Sawatzky

- Reconciled O&M and rehab financial records.
- NRCS agreement management for watershed activities and remedial repairs.
- Attended the Principal Staff meeting, March 28.
- Attended OCC meeting, April 1.
- Attended Muskogee County CD board meeting to educate members and staff about their responsibilities as watershed project sponsors, April 3.
- Attended an OCC division directors meeting to discuss using the PMP process within the Workday system, April 4.
- Conducted the pre-construction meeting for remedial repairs to Salt Camp 21 in Creek County, April 5.
- Provided on-site training for Johnston County CD district manager on the district’s responsibilities as a watershed project sponsor, April 11.
- Attended NRCS PDM meeting, April 17.
- Attended Harassment in the Workplace training, April 17.
- Met with OCC watershed program staff to discuss and begin planning watershed O&M training for district directors and staff. Planned and scheduled our annual watershed aide reviews. April 18
- Attended CPR and First Aide training, April 23.
- Met with Watershed Aides to discuss their process for clearing OKIE811 tickets and proposed changes to the notification area for each dam, April 23.
- Made a site visit to the watershed shop construction site in Chickasha and met with contractor Kirk Smith with C4L, April 24.
- District reimbursement claims and invoices processed:

<u># of Claims Processed</u>		
CPD Administration	12	\$ 25,015.34
Rehabilitation	1	275.00
District O&M	8	<u>329,782.40</u>
		\$355,072.74

Watershed Dam Operation & Maintenance – George Moore & Johnny Pelley

- Consultation and assistance provided to conservation districts:

Wagoner County	Seminole County	Garvin
Muskogee County	Pontotoc County	Latimer County
- Conservation district board meetings attended: Wagoner County, April 9.
- Video Rock 3 for Latimer County.
- Answered and advised OKIE811 tickets/emergency response calls in designated districts.
- Managed equipment tracker installment on CPD fleet vehicles.
- Attended CPD staff meeting, March 26.
- Attended Conservation Day at the Capitol, April 17.
- Site visits and management of watershed shop build in Grady County.

Watershed Rehabilitation and New Construction

- NRCS rehabilitation and new construction agreement management.
- Administrative, technical and land rights assistance to:

Dam / Sponsor

Project Phase

New Construction

Lower Bayou 12 / Love County CD	Permitting / Land Rights
Design complete, assisting district to secure land rights	

Rehabilitation

Little Wewoka 12 / Hughes County CD	Planning
Public meetings have been held, rehab plan is in the final review stage	
Oak 5 / Washita County CD	Planning
Rehab plan is being developed	
Sallisaw 13 & 19 / Adair County CD	Planning
Rehab plan is being reviewed, working with SHIPO on cultural resources	
Sallisaw 36 / Sequoyah County CD	Planning
Rehab plan is complete, working with SHIPO on cultural resources	
Scraper Hollow 2 / Adair County CD	Planning
Rehab plan is being developed, participated in teleconference with a landowner to answer questions concerning existing easement and the need to have access to complete data gathering for the plan, district is coordinating with all parties to schedule the remaining work	
Sugar 20 / North Caddo CD	Planning
Rehab plan is being developed	
Uncle John 10 / East Canadian County CD	Planning
Rehab plan has been completed and will be presented at the May board meetings	
Upper Washita 57 / Upper Washita CD	Planning
Rehab plan is being developed	
Rock 10 & 12 / Murray County CD	Planning
Rehab plan has been completed, made a site visit with NRCS to both dams and attended district board meeting to present the plan on April 2	
Caston Mountain 1 & 2 / LeFlore County CD	Design
Rehab design is 90% complete, a review with the district and OCC will be schedule in May	
Quapaw 15M / City of Meeker	Design
NRCS cancelled contract with A&E firm for nonperformance, they are currently in the process of securing a new A&E firm to complete the design	
Upper Clear Boggy 26 / Pontotoc County CD	Design
Rehab design is being developed	
Boiling Springs 1 / Latimer County CD	Permitting / Land Rights
Design is complete, currently working on a solution to relocation of a mobile home behind the dam	
Fourche Maline 7M / City of Wilburton	Permitting / Land Rights
Design is complete, assisting city of Wilburton with obtaining all needed easements	
Sallisaw 33 / Sequoyah County CD	Permitting / Land Rights
Remains in litigation, NRCS is working on the 404 permit	
Upper Black Bear 62 / City of Perry	Permitting / Land Rights
Land rights have been completed, 404 permit process has begun with accepting public comments	

Conservation Programs Field Operations - Tom Goode

- Conservation district board meetings (5):
 Grady County - 3/26 Seminole County - 3/28 Garvin - 4/9
 Jackson County - 4/15 Okfuskee County - 4/16
- Consultation and assistance provided to conservation districts:
 Creek County - Salt Camp 21 Talihina – Rock 3
 Love County - Lower Bayou 14 Little River
 South Caddo Pittsburg County
 Delaware County Adair County

- Attended monthly CPD staff meeting, March 26.
- Attended monthly PDM with NRCS, March 17.
- Attended monthly Commission meeting, April 1.
- Approved \$21,875 of O&M funding requests:

<u>District</u>	<u>Project</u>	<u>Amount</u>
CNCR	Canyon View 1, 2, 3, & 4 – chemical brush control	\$ 4,100
East Canadian County	Cottonwood 16, 17, 33, Uncle John 1, 5, 6, 7, 8, 9, 10, 11, 12, & 13 – chemical brush control	12,025
Kingfisher County	Cottonwood 14, 18, 19, 20, and Uncle John 14 – chemical brush control	4,500
Little River	Whitegrass-Waterhole 5 – unclog tower	2,500
Muskogee County	Cane 3, 20, 24, 27, & 29	20,200
Tillman County	Jack 2A – repair back slope & cattle trails	20,625
Wagoner County	Kadashan 5 – gopher bait	220

- Approved the following requests for APHIS:

<u>District</u>	<u>Project</u>
Grady County	Rush 46
Okfuskee County	Okfuskee Tribs W-4
South Caddo	Sugar 4
West Caddo	Fast Runner Channel

Administrative Programs – Paige Porter

- Received & reconciled CPD vehicle/equipment logs for fleet report and Comdata invoicing.
- Reviewed and approved April Comdata invoices.
- Paid March utility services bills, Clinton and Pauls Valley watershed shops.
- Reconciled and submitted CPD March P-card activity.
- Compiled and prepared February-March CPD report for April Commission meeting.
- Facilitated watershed shop build in Grady County contract payments, communication to CAP, Grady CCD, OCC, contractor, consultant and work site.
- Facilitated purchasing requests for CPD staff.
- Completed online CPR training.
- Worked with J. Billingsley on OCC-41 surplus process.
- Verified division & watershed hotspot and cell phone assignments and location for B. Bitseedy.
- CPD inventory updates and maintenance.
- Completed surplus of OCC 34, creating Bill of Sale protocol for non-purchaser pick up.
- Worked with P. Foy-Binkley on agency surplus process and glove compartment documents.
- Worked with W. Sharp and TJ Hatchcock on construction / development data gathering map.

- Reported to L. Knauf Owen on all equipment tracking devices.
- Set up CPR certification for CPD and Watershed Aides.
- Met w/ H. Bay on Garvin OKIE tickets and research, April 19.
- Attended CPD Staff meeting, March 26.
- Attended Commissioners Meeting, April 1.
- Attended Toast Masters meeting, April 2.
- Created and submitted March CPD fleet report, April 6.
- OKIE811 TEAMS meeting with T. Sawatzky and W. Sharp, April 9.

Administrative Assistant – Moriah Manuel

- Reviewed PY 26 applications to be approved.
- Took on the role of Safety officer.
- Scanned and reviewed Revolving funds for each district.
- Attended First Aid/CPR/AED training on April 6th .
- Attended Harassment training, April 17th
- Attended Conservation Day at the Capital April 17th.

Program Year 25

47 participants received cost-share payments totaling \$354,196.39 from 30 conservation districts

Brush Management	202.40 acres
Fencing	16,157 LF
Heavy Use Area Protection	4911.2 SQFT
High Tunnel	1,500 SQFT
Pasture Tap	21 AC
Pipeline	4,723 FT
Pond	15,944.90CY
Pumping Plant	10
Range Seeding	54 AC
Structure for Water Control	2
Watering Facility	3
Well	7

Emergency Drought

92 participants received cost-share payments totaling \$908391.61 from 40 conservation districts

Cover Crop	1
Heavy Use Area Protection	1
Pasture Planting	8
Pasture Tap	5
Pipeline	4
Pond Cleanout	41
Pumping Plant	31
Watering Facility	12
Well	34

Geographic Information Systems Projects – Wendie Sharp

- Continued project management of Easement Mapping Initiative for watershed dams.
- As of April 19, a total of 5,560 easements linked to 1,415 dams have been mapped. *The total from month-to-month can fluctuate due to record modifications.*
- Received Muskogee CCD easement documents and downloaded to OGI file share.
- Worked with J Stewart to prepare Lower Red Rock 21 and Upper Black Bear 9 easement maps.
- Created Rush Creek 31 easement map for Hunter Bay.
- Worked with P Porter on OKIE811 buffer reduction project and high hazards by county spreadsheet.

- Assisted J Stewart, T Sawatzky and L Knauf with Washington Creek 2 easement information.
- Conducted Q1 1:1 follow-up meeting with TJ Hathcock on March 25.
- Received follow up information from Staci Mattheyer in Lincoln CCD about remaining easements.
- Organized watershed dam easement PDFs for Noble County CD.
- Worked on various Awards & Recognition Committee tasks.
- Attended Toastmaster meetings on April 2.
- CPD Staff meeting on March 26.
- Attended Commission Meeting on April 1.

Geographic Information Systems Projects – T J Hathcock

- Digitized 716 easement documents linked to 182 watershed dam projects in Coal County, Johnston County, Kiowa County, Lincoln County, Pittsburg County, and Washita County
- Completed map of Custer County roads, watershed dams, and section/township/range for Custer County
- Completed map of cost share practices for use at Conservation Day at the Capitol as requested by Trey Lam
- Worked with Paige Porter to create a map of Grady County for use collecting information from Watershed Aides about encroachment on watershed dams.
- Attended CPD Staff Meeting, March 26th
- Attended OCC Commission Meeting, April 1st
- Continued project management of Easement Mapping Initiative for watershed dams.
- As of March 22, a total of 4,851 easements linked to 1,219 dams have been mapped. *The total from month-to-month can fluctuate due to record modifications.*
- Received Sequoyah County and Lincoln County easement documents and downloaded to OGI file share.
- Still need easements from 23 conservation districts.
- Updated easement data trackers and districts received progress spreadsheets.