

AGENDA
OKLAHOMA CONSERVATION COMMISSION
Agriculture Building Board Room • 2800 N Lincoln Blvd • Oklahoma City, OK
Monday, February 5, 2024 – 9:30 a.m.

1. Call to Order
2. Roll call
3. Pledge of Allegiance
4. Discussion and possible approval of the December 4, 2023 regular meeting minutes.
5. Discussion and possible approval of Claims and Financial Statement Summary (Exhibit #1)
6. Presentation of Commission Agreements (Exhibit #2)
Discussion possible approval of the following new agreements:
 - a. Cimarron County Conservation District (OCC-831) to carry out tasks that will assist with delivery of USDA/NRCS Farm Bill programs, above and beyond normal assistance provided.
 - b. Latimer County Conservation District (OCC-832) to carry out tasks that will assist with delivery of USDA/NRCS Farm Bill programs, above and beyond normal assistance provided.
 - c. Johnston County Conservation District (OCC-833) to provide funding to the district for an unpaved roads project in Johnston County Commissioner District 3.
 - d. Checotah Conservation District (OCC-834) to provide funding to the district for an unpaved roads project in McIntosh County Commissioner District 3.
 - e. Oklahoma State University (OCC-836) to contract for soil analytical services with the OSU Soils Research Lab (SRS) in support of OCC's Soil Health Program.
 - f. Oklahoma Association of Conservation Districts and Oklahoma County Conservation District (OCC-837) and other participating conservation districts to support the climate smart commodities grant through conservation planning and reporting to install climate smart conservation practices that benefit Oklahoma agriculture producers.
Discussion possible approval of the following amended agreement:
 - g. Oklahoma State University, Division of Agricultural Sciences and Natural Resources (OCC-712) OCC will provide funding in support of the Master Irrigator Program which gives irrigators the knowledge, tools and assistance they need to adopt advanced irrigation technologies and strategies which increase water use efficiency, support achievement of Water for 2060 goals and sustain the state's precious freshwater supplies, while improving farm income and sustainability. **Amendment 2: continues the agreement**

for FY24 – no cost time extension.

- h. Grand River Dam Authority (OCC-738) to provide matching funds to coordinate with other local, state, and federal experts to envision wetland development in former lakebed of Lake Francis in Adair County. **Amendment 2 – Adds funds and time to the agreement.**
 - i. Garvin Conservation District (OCC-696) to provide funding for support of the Watershed Aide position to perform O&M on watershed dams. Funds can only be used for Commission approved expenses. **Amendment 2: Provides additional funds.**
7. Out of State Travel
- Discussion and possible ratification of Out of State Travel Request (Exhibit #3):
- a. Southern Division American Fisheries Society Annual Meeting - January 31 – February 4, 2024 – Chattanooga, TN
 - b. High Plains No-Till Conference – February 5-7, 2024 – Burlington, CO
 - c. Trust in Foods Symposium – February 6 – 8, 2024 – Kansas City, MO
 - d. National States Geographic Information Council Midyear meeting - March 23 – 29, 2024 – Arlington, VA
- Discussion and possible approval of Out of State Travel Requests (Exhibit #3).
- e. National Association of Conservation Districts Spring Fly In – March 19-22, 2024 – Washington, D.C.
 - f. South Central Arc User Group Regional Conference and Board Meeting – April 20-27, 2024 – Frisco, TX
 - g. National Project WET Coordinator’s Annual Conference - May 12-17, 2024 – San Antonio, TX
8. Discussion and possible approval of Conservation District Director appointments (Exhibit #4).
9. Discussion and possible approval to co-sponsor the following events:
- a. Conservation Day at the Capitol – April 17, 2024
 - b. National Land and Range Judging Contest – April 30 - May 2, 2024
10. Public Comments
11. New Business
12. Consideration and possible adoption of the Conservation Commission’s **New Land Management Permanent Rules** to be found at OAC Title 155, Chapter 12, Subchapters 1, 3, 5, 7, 9, and 11. These rules cover new and growing programs within the Land Management division of the Oklahoma Conservation Commission (Exhibit #5).
13. Consideration and possible action to approve and adopt revisions to Commission Policy OCC-03 Code of Conduct. (Exhibit #6).
14. Partnership Reports:

- a. Oklahoma Department of Agriculture, Food and Forestry
- b. USDA-Natural Resources Conservation Service
- c. Oklahoma Association of Conservation Districts

15. Status Reports:

- a. Oklahoma Conservation Commission Members
- b. Oklahoma Conservation Commission Staff
 1. Trey Lam, Executive Director
 2. Shanon Phillips, Water Quality Director
 3. Mike Sharp, Office of Geographic Information and Technical Services Director
 4. Trampas Tripp, Land Management Division Director
 5. Clancy Green, District Services Director
 6. Tammy Sawatzky, Conservation Programs Director
 7. Lisa Knauf Owen, Assistant Director

16. Break (at option of the Chair)

17. Proposed Executive Session

Possible discussion and vote to enter into an executive session pursuant to the Oklahoma Open Meeting Act, Title 25, Section 307(B)(1) to discuss employment matters of the Executive Director that includes a follow-up and completion of specified performance areas of development directed by the Commission at the Special Meeting held in the afternoon on October 9, 2023.

- Vote by the Commission on whether to hold Executive Session.
- Designation of attendance of any additional persons.
- Executive Session held if authorized by the Board.
- Acknowledge return to open session.
- Announcement of Compliance Statement.
- Board votes on possible action(s) if any relating to the matter discussed in the executive session.

18. Next Meeting: **Monday**, March 4, 2024, Oklahoma Department of Agriculture Board Room, 2800 N Lincoln Blvd., Oklahoma City, Oklahoma at 9:30 a.m.

19. Adjournment

All items on this agenda, including but not limited to any agenda item concerning the adoption or approval of any resolution, contract, agreement, or any other item of business, are subject to revision or amendment, including additions and/or deletions, without exception. Any revision or amendments will be limited and rationally related to the topic of the agenda item. The Board may defer, strike, continue, table, and/or refer any agenda item to its Executive Director, staff, attorney, and/or refer back or appoint a committee for the purpose of gathering more information the Board may need to take action on any agenda item at a subsequent special or regular meeting of the Board.

MINUTES

CALL TO ORDER

The Oklahoma Conservation Commission met Monday, December 4, 2023, in the Agriculture Building located at 2800 N. Lincoln Blvd in Oklahoma. The meeting was called to order at 9:30 a.m. by Chair Clay Forst. He stated this was a scheduled regular meeting held in accordance with the Open Meeting Law, Title 25, Oklahoma Statutes, Sections 301 and following as amended. The agenda for this meeting was posted at 2:10 p.m. Thursday, November 29, 2023, at the front entrance of the Oklahoma Agriculture Building, 2800 N. Lincoln Boulevard, Oklahoma City, Oklahoma, as well as on the agency's website conservation.ok.gov.

ROLL CALL

Bert Bitseedy, Administrative Assistant, took roll call and the following members were in attendance:

Clay Forst, Chair, Area 4 Member
Dan Herald, Vice Chairman, Area 1 Member
Robert Priess, Secretary, Area 2 Member
Grant Victor, Area 3 Member

Absent:

Gary Crawley, Area 5 Member

Others in attendance were:

Trey Lam, Executive Director
Lisa Knauf Owen, Assistant Director
Bert Bitseedy, Administrative Assistant
Jeannie Parsley, Comptroller
Janet Stewart, General Counsel
Trampas Tripp, Land Management Division Director
Andrea Moseley, Land Management Division Administrative Programs Officer
Mike Sharp, Office of Geographic Information and Technical Services Director
TJ Hathcock, Conservation Program Division GIS Specialist II
Clancy Green, District Services Director
Brandon Welborn, District Services Administrative Programs Officer
Wendie Sharp, Conservation Program Division Watershed Operations & Maintenance
Jake Searock, Public Information Officer
Tammy Sawatzky, Conservation Programs Division Director
Tom Goode, Conservation Program Division Watershed O&M Program
Johnny Pelley, Conservation Program Division Watershed Technician
George Moore, Conservation Program Division Watershed Technician
Greg Kloxin, Soil Health Director
Shanon Phillips, Water Quality Director
Joe Caughlin, Oklahoma Association of Conservation Districts

Jeanne Hamilton, Natural Resources Conservation Service
JanLee Rowlett, Oklahoma Department of Agriculture, Food & Forestry
Deborah Torres, Governor's Office

MINUTES OF PREVIOUS REGULAR MEETING

A motion was made by Mr. Victor and seconded by Mr. Herald to approve the minutes of the November 6, 2023; Commission meeting as written. Those voting aye were: Herald, Priess, Forst, and Victor. Nay votes: none. Motion carried.

CLAIMS/FINANCIAL STATEMENT

Commissioners reviewed the claims register, p-card statement, revenue summary and allotment budget / available cash report as provided by Ms. Parsley in Exhibit #1. Ms. Parsley stated there was a total of \$2.4 million paid in total claims and payroll. Ms. Parsley stated there is a report in the packet and she would be happy to answer any other questions. After discussion, a motion was made by Mr. Herald and seconded by Mr. Priess to approve the financial reports as presented. Those voting aye were: Herald, Priess, Forst, and Victor. Nay votes: none. Motion carried.

PRESENTATION OF AGREEMENTS

Ms. Owen requested the approval of the following amended agreements on Exhibit #2, items "a-b." After discussion, a motion was made by Mr. Priess and seconded by Mr. Victor to approve the amended agreements as presented. Those voting aye were: Herald, Priess, Forst, and Victor. Nay votes: none. Motion carried.

Ms. Owen requested the approval of the following new agreements on Exhibit #2, items "c-d." After discussion, a motion was made by Mr. Victor and seconded by Mr. Priess to approve the new agreements as presented. Those voting aye were: Herald, Priess, Forst, and Victor. Nay votes: none. Motion carried.

OUT OF STATE TRAVEL REQUESTS

Mr. Lam requested the approval for out of state travel (Exhibit #3). After discussion, a motion was made by Mr. Herald and seconded by Mr. Priess to approve the travel requests and approve for up to three commissioners to attend the NACD Meeting. Those voting aye were: Herald, Priess, Forst, and Victor. Nay votes: none. Motion carried.

CONSERVATION DISTRICT DIRECTOR APPOINTMENTS

Ms. Green discussed with Commissioners recommendation of Conservation District Director Appointments (Exhibit #4). After discussion, a motion was made by Mr. Priess and seconded by Mr. Herald to approve the district director appointments as presented. Those voting aye were: Herald, Priess, Forst, and Victor. Nay votes: none. Motion carried.

SOIL HEALTH IMPLEMENTATION PROGRAM (SHIP)

Mr. Kloxin, Soil Health Director, presented guidelines for the Soil Health Implementation Program, a new program to connect with producers in the districts. He also provided an additional attachment, "District Guide," to outline the process for implementation of the program. He also mentioned the program was presented in the Area Meetings in November for all five areas. Their goal is to receive applications that would allow them to have 25 producers and 2 urban producers

from each area to participate. Mr. Kloxin stated the guidelines are in the packet and he would be happy to answer any questions. After discussion, a motion was made by Mr. Priess and seconded by Mr. Victor for approval of the Soil Health Implementation Program as written. Those voting aye were: Herald, Priess, Forst, and Victor. Nay votes: none. Motion carried.

PUBLIC COMMENTS

No public comments.

NEW BUSINESS

No new business

CONSERVATION PARTNERSHIP REPORTS

Oklahoma Department of Agriculture, Food, and Forestry: Assistant Commissioner JanLee Rowlett stated the department was working through the Admin Rules process and a hearing is set for January 2024. The Department is preparing for the legislative session. Ag Day is scheduled for April 16, 2024, at the Capitol. The Department is in the final stages of the lab installments. She stated they will be preparing for new grants. They have been awarded a grant from USDA for their Farm to Retail Shelf. Their next board meeting will be December 6, 2023.

USDA-Natural Resources Conservation Service: State Conservationist Jeanne Hamilton stated they will be limited on budget spending for technical assistance until Congress passes a budget. The Farm Bill has not received an approved extension. She stated they have job announcements out for staffing, currently interviewing interns, they have 17 field positions to fill, there is a new assistant state conservationist for programs position pending. They have completed interviews on some job positions and currently have an Acting Regional Conservationist, Curt Elkie. The ACT NOW program is obligating funds in EQIP. The CSP renewals are in progress. Ms. Hamilton stated she will be out with staff attending zone meetings throughout the week.

Oklahoma Association of Conservation Districts (OACD): Joe Caughlin reported the Climate Smart Ag grant was awarded on November 15, 2023. He stated the Area meetings were a success and had a total of 655 individuals that registered. OACD selected the following Board Members;

- Area I-Katie Blunk from Woods County Conservation District
- Area II-Seth Coffey from Arbuckle Conservation District
- Area III- James Allred from Muscogee Creek Nation Conservation District
- Area IV-Oscar Nelson from Grady County Conservation District
- Area V-Donnie Nero from Okfuskee County Conservation District

OACD awarded a grant for \$750,000 from the Tobacco Settlement Endowment Trust to the FreshRx Program in Lawton for the Comanche County Conservation District staff and equipment storage fees. The Land & Range registration is up on the website and the event is set for April 30 to May 2, 2024. The annual meeting agenda and registration will be available in mid-December and the meeting is scheduled for February 25-27, 2024, in Oklahoma City at the Embassy Suites Northwest. Conservation Day at the Capitol is set for Wednesday, April 17, 2024. A grant is in process for the Oklahoma Conservation Commission and the Kansas Association of Conservation Districts (KACD) for \$600,000, in which \$270,000 will be awarded to the Commission, \$300,000 for the KACD, and \$30,000 for OACD. On Monday, December 11, 2023 from 11:00 am to 1:00 pm OACD will be hosting a Christmas Luncheon in the Ag Atrium.

STATUS REPORTS

OKLAHOMA CONSERVATION COMMISSION MEMBERS

Mr. Forst- stated the fall calves are branded, good weather and full ponds, good grass, deer season is over and today begins the duck season.

Mr. Herald- stated good harvest, received 30” rain so far this year, had good weather conditions and received some snow.

Mr. Victor- stated good moisture but there are pockets of drought. Wheat harvest doing well, cattle looking good and Area III receiving good weather conditions.

Mr. Priess- stated some areas of drought still around.

OKLAHOMA CONSERVATION COMMISSION STAFF

Executive Director: Trey Lam stated the area meetings went well, good attendance and met with new staff and the success of the partnership coming together for the meeting. The Blue Thumb Program were recognized by “Keep Oklahoma Beautiful”, in which Shanon Phillips will highlight in her report. The implementation of the Red Cedar Eradication has begun. Mr. Lam attended the Governor’s Water Conference on November 29-30, 2023, in Norman. Johnston Seed was presented an award for their cover crop seed program, and Trey made a presentation on the Drought Program. The Budget Hearing will be at the Capitol on December 18-19, 2023.

Water Quality Program: Shanon Phillips, OCC Water Quality Division Director, Ms. Phillips stated the report is in the packet. She stated the National Fish & Wildlife Foundation grant to do watershed planning in Tar Creek and pull stakeholders together to develop a plan for flooding and natural resource concerns. They have been working on flooding concerns. She mentioned meeting with the Department of Wildlife to discuss challenges of finding State match for federal funds. The state dollars can help with the conservation work and the Wildlife Department is interested in unpaved roads program and the Red Cedar program. Ms. Phillips expressed her sympathy at the passing of Monty Ramming, Environmental Program Specialist, and she also expressed her gratitude for the work he had accomplished with OCC. He worked for OCC since 2002 and had a great connection with producers, he has made a total of 500 contacts and was always focused on no-till and expanded the work as well. She mentioned the Blue Thumb Program was awarded the Visionary Leadership Award by Keep Oklahoma Beautiful during the Environmental Excellence Banquet on November 17, 2023. She stated she would be happy to answer any other questions.

Office of Geographic Information and Technical Services: Mike Sharp, Director, Dr. Sharp stated the report is in the packet and he would be happy to answer any questions. Dr. Sharp mentioned they have in operation of the 911 depository with 129 call centers. They are working with getting the county boundary and smaller areas for call centers to respond, and to eliminate forward calls to the next county line. He has been working on 911 calls to assist in areas without boundaries. The goal is to complete the program by the end of 2024.

Land Management: Trampas Tripp, Director. Mr. Tripp stated all unpaved roads training and meetings were successful, two trainings in McAlester (11/15/2023) and Bartlesville (11/29/2023). McAlester’s training had 22 people in attendance. Upcoming Trainings with OSU LTAP:

- December 14, 2023-Woodward
- January 17, 2023- Lawton

He mentioned the Brush Free Zone Establishment initiated at Boiling Springs Community and Canton Trailer Park. Another Prescribed Fire Trainings is schedule for December 8, 2023, at Chester Community Center. He mentioned that the Conservation Planners conducted field visits for the state Cost-Share in multiple counties. The special project in Okemah has been completed. He stated the report is in the packet and he would be happy to answer any questions.

District Services: Clancy Green, District Service Director, Ms. Green stated the Area Meeting turned out well and she and staff completed a successful presentation of the Long-Range Plans for Districts. She mentioned the report is in the packet and would be happy to answer any questions.

Conservation Programs: Tammy Sawatzky, Director. Ms. Sawatzky introduced a new staff member, TJ Hathcock, Geographic Information Systems Specialist for Conservation Programs. She provided data for Trey's presentation at the Governor's Water Conference on the Emergency Drought Program. Of note, she mentioned that the Agency had provided \$22,414,489 in Emergency cost share assistance to producers and that the producers had used \$10,337,743 of their own funds to install the practices. She mentioned the amazing job the districts have done with the delivery of the Drought Cost Share funds. They are working on the easement mapping initiative for watershed dams, as of November 17, 2023, a total of 2,254 easements linked to 546 dams that have been mapped. She mentioned the report is in the packet and would be happy to answer any questions.

Assistant Director: Lisa Knauf Owen stated the Land Management Rules are published, the hearing is scheduled for December 19, 2023, and on the same day the Agency budget hearing has been scheduled. She stated that a suggestion box has been set up on the website for staff response. OCC has completed the FY25 budget request and submitted to all appropriate staff. She mentioned the benefit option period has closed.

NEXT MEETING

Mr. Lam noted that if there was not a large amount of business to be conducted, staff might recommend canceling the January Commission meeting. He indicated he would notify Commissioners in the next 10 days. After discussion, the Commissioners next regular meeting of the Oklahoma Conservation Commission is set for Monday, January 8, 2024, at the Oklahoma Department of Agriculture Building, 2800 N. Lincoln Blvd., Oklahoma City, Oklahoma at 9:30 a.m.

ADJOURNMENT

There being no further business, Mr. Forst declared the meeting adjourned at 10:55 a.m.

Approved by the Oklahoma Conservation Commission on Monday, February 5, 2024.

Chair

**OKLAHOMA CONSERVATION COMMISSION
CLAIMS REGISTER BY PROGRAM
FOR THE PERIOD OF NOVEMBER 21, 2023 THRU JANUARY 23, 2024**

Voucher	Fund	Department	Date	Amount	Account	Sub	Vendor Name
Employee Withholdings/Retirement/Insurance							
00071712	70000	3000002	11/27/2023	945.00	512120		AMERICAN FIDELITY ASSURANCE COMPANY
00071713	70000	3000002	11/27/2023	1,386.87	512120		AMERICAN FAMILY LIFE ASSURANCE CO
00071898	19401	3000002	12/12/2023	126,664.80	512110		STATE & EDUC EMPL GRP INS BD
00071898	70000	3000002	12/12/2023	10,666.16	512110		STATE & EDUC EMPL GRP INS BD
00071919	19401	3000002	12/19/2023	1,984.29	513230		OKLAHOMA PUBLIC EMPLOYEES RETIREMENT SYS
00071919	70000	3000002	12/19/2023	519.85	513250		OKLAHOMA PUBLIC EMPLOYEES RETIREMENT SYS
00071920	19401	3000002	12/19/2023	72,580.85	513230		OKLAHOMA PUBLIC EMPLOYEES RETIREMENT SYS
00071920	70000	3000002	12/19/2023	7,021.06	513230		OKLAHOMA PUBLIC EMPLOYEES RETIREMENT SYS
00071920	70000	3000002	12/19/2023	18,418.60	513250		OKLAHOMA PUBLIC EMPLOYEES RETIREMENT SYS
00071935	70000	3000002	12/19/2023	945.00	512120		AMERICAN FIDELITY ASSURANCE COMPANY
00071936	70000	3000002	12/19/2023	1,386.87	512120		AMERICAN FAMILY LIFE ASSURANCE CO
00072062	19401	3000002	1/4/2024	129,984.30	512110		STATE & EDUC EMPL GRP INS BD
00072062	70000	3000002	1/4/2024	15,379.42	512110		STATE & EDUC EMPL GRP INS BD
00072061	19401	3000002	1/4/2024	444.72	513230		OKLAHOMA PUBLIC EMPLOYEES RETIREMENT SYS
00072061	70000	3000002	1/4/2024	2,695.80	513250		OKLAHOMA PUBLIC EMPLOYEES RETIREMENT SYS
00072176	70000	3000002	1/17/2024	945.00	512120		AMERICAN FIDELITY ASSURANCE COMPANY
00072177	70000	3000002	1/17/2024	1,612.82	512120		AMERICAN FAMILY LIFE ASSURANCE CO
00072193	19401	3000002	1/18/2024	74,692.44	513230		OKLAHOMA PUBLIC EMPLOYEES RETIREMENT SYS
00072193	70000	3000002	1/18/2024	14,338.00	513230		OKLAHOMA PUBLIC EMPLOYEES RETIREMENT SYS
00072193	70000	3000002	1/18/2024	20,632.51	513250		OKLAHOMA PUBLIC EMPLOYEES RETIREMENT SYS
00072194	19401	3000002	1/18/2024	1,173.48	513230		OKLAHOMA PUBLIC EMPLOYEES RETIREMENT SYS
00072194	70000	3000002	1/18/2024	336.22	513250		OKLAHOMA PUBLIC EMPLOYEES RETIREMENT SYS
00071925	99400		12/15/2023	30,829.67	633190		RAMMING,PAMELA L
H0494655	99400		11/28/2023	1,443.00	633130		OKLAHOMAS CREDIT UNION
H0494656	99400		11/28/2023	600.00	633130		CREDIT UNION ONE OF OKLAHOMA
H0494653	99400		11/28/2023	685.57	633110		AMERICAN FAMILY LIFE ASSURANCE CO
H0494654	99400		11/28/2023	176.92	633110		WASHINGTON NATIONAL INSURANCE COMPANY
H0494657	99400		11/28/2023	700.00	633190		OKLAHOMA 529 COLLEGE SAVINGS PLAN
H0494658	99400		11/28/2023	15.00	633190		OKLA PUBLIC EMPLOYEES ASSOC
H0494659	99400		11/28/2023	306.00	633190		UNITED WAY OF CENTRAL OKLAHOMA INC
H0496526	99400		12/29/2023	685.57	633110		AMERICAN FAMILY LIFE ASSURANCE CO
H0496530	99400		12/29/2023	700.00	633190		OKLAHOMA 529 COLLEGE SAVINGS PLAN
H0496527	99400		12/29/2023	176.92	633110		WASHINGTON NATIONAL INSURANCE COMPANY
H0496528	99400		12/29/2023	1,443.00	633130		OKLAHOMAS CREDIT UNION
H0496529	99400		12/29/2023	600.00	633130		CREDIT UNION ONE OF OKLAHOMA
H0496531	99400		12/29/2023	15.00	633190		OKLA PUBLIC EMPLOYEES ASSOC
H0496532	99400		12/29/2023	286.00	633190		UNITED WAY OF CENTRAL OKLAHOMA INC

543,416.71 **Employee Withholdings/Retirement/Insurance**

Administration

00071756	19401	1000001	11/27/2023	9.08	531180		BANCFIRST
00071790	19401	1000001	12/7/2023	1,070.00	515060		OFFICE OF MANAGEMENT & ENTERPRISE SVCS
00071865	19401	1000001	12/7/2023	1,395.00	531250		OKLAHOMA ASSOC OF CONSERVATION DISTRICTS
00071866	19401	1000001	12/7/2023	446.96	519130		OFFICE OF MANAGEMENT & ENTERPRISE SVCS
00071871	19401	1000001	12/7/2023	52.01	521310		ROBERT M PRIESS
00071870	19401	1000001	12/7/2023	147.00	521120		KNAUF OWEN,LISA R
00071872	19401	1000001	12/7/2023	331.80	521310		SAMUEL GRANT VICTOR
00071873	19401	1000001	12/7/2023	379.90	521310		DAN HERALD
00071874	19401	1000001	12/7/2023	149.34	521310		CLAY FORST
00071876	19401	1000001	12/13/2023	289.98	522113		BANK OF AMERICA NA
00071876	19401	1000001	12/13/2023	2,025.00	531260		BANK OF AMERICA NA
00071876	19401	1000001	12/13/2023	727.00	522131		BANK OF AMERICA NA
00071876	19401	1000001	12/13/2023	257.67	522150		BANK OF AMERICA NA
00071876	19401	1000001	12/13/2023	500.00	531160		BANK OF AMERICA NA
00071876	19401	1000001	12/13/2023	674.72	536140		BANK OF AMERICA NA

OKLAHOMA CONSERVATION COMMISSION
CLAIMS REGISTER BY PROGRAM
FOR THE PERIOD OF NOVEMBER 21, 2023 THRU JANUARY 23, 2024

Voucher	Fund	Department	Date	Amount	Account	Sub	Vendor Name
00071878	19401	1000001	12/12/2023	390.00	531310		OFFICE OF MANAGEMENT & ENTERPRISE SVCS
00071918	19401	1000001	12/20/2023	124.69	522113		OFFICE OF MANAGEMENT & ENTERPRISE SVCS
00071937	19401	1000001	12/19/2023	521.50	532130		AMERICAN SELF STORAGE
00071964	19401	1000001	12/22/2023	3,775.45	532110		OFFICE OF MANAGEMENT & ENTERPRISE SVCS
00071965	19401	1000001	12/21/2023	1,078.00	515060		OFFICE OF MANAGEMENT & ENTERPRISE SVCS
00071966	19401	1000001	12/21/2023	93.44	515610		OFFICE OF MANAGEMENT & ENTERPRISE SVCS
00072037	19401	1000001	12/28/2023	11.12	531180		BANCFIRST
00072046	19401	1000001	12/29/2023	250.25	534290		COMDATA INC
00072094	19401	1000001	1/9/2024	470.23	519130		OFFICE OF MANAGEMENT & ENTERPRISE SVCS
00072095	19401	1000001	1/10/2024	14.39	515610		OFFICE OF MANAGEMENT & ENTERPRISE SVCS
00072125	19401	1000001	1/12/2024	306.96	522110		BANK OF AMERICA NA
00072125	19401	1000001	1/12/2024	252.50	515990		BANK OF AMERICA NA
00072125	19401	1000001	1/12/2024	259.76	522113		BANK OF AMERICA NA
00072125	19401	1000001	1/12/2024	359.86	522131		BANK OF AMERICA NA
00072125	19401	1000001	1/12/2024	2,300.00	522150		BANK OF AMERICA NA
00072125	19401	1000001	1/12/2024	204.50	536130		BANK OF AMERICA NA
00072125	19401	1000001	1/12/2024	912.36	536140		BANK OF AMERICA NA
00072125	19401	1000001	1/12/2024	396.00	536170		BANK OF AMERICA NA
00072125	19401	1000001	1/12/2024	-20.10	536140		BANK OF AMERICA NA
00072161	19401	1000001	1/17/2024	90.86	522113		OFFICE OF MANAGEMENT & ENTERPRISE SVCS
00072195	19401	1000001	1/18/2024	521.50	532130		AMERICAN SELF STORAGE
00072192	19401	1000001	1/22/2024	3,775.45	532110		OFFICE OF MANAGEMENT & ENTERPRISE SVCS
PAYROLL				164,951.74	511110		DIV PAYROLL - NOV & DEC MAIN AND SUPPLEMENTALS

189,495.92 *Administration*

Watershed Operation & Maintenance/Rehabilitation

00071722	19401	2000001	11/27/2023	2,800.00	555170	96	LOGAN COUNTY CONSERVATION DISTRICT
00071724	19401	2000001	11/27/2023	11,079.91	555170	96	SEQUOYAH COUNTY CONSERVATION DISTRICT
00071758	19401	2000001	11/27/2023	2,829.35	531380		USDA APHS WILDLIFE SEVICES
00071759	19401	2000001	11/27/2023	15,382.80	533150		OKLAHOMA ONE-CALL SYSTEM INC
00071805	19401	2000001	12/6/2023	156.50	555170	96	MCCLAIN COUNTY CONSERVATION DISTRICT
00071806	19401	2000001	12/6/2023	37,650.00	555170		MCCLAIN COUNTY CONSERVATION DISTRICT
00071865	19401	2000001	12/7/2023	855.00	531250		OKLAHOMA ASSOC OF CONSERVATION DISTRICTS
00071876	19401	2000001	12/13/2023	96.40	531360		BANK OF AMERICA NA
00071876	19401	2000001	12/13/2023	214.00	522131		BANK OF AMERICA NA
00071876	19401	2000001	12/13/2023	221.48	522130		BANK OF AMERICA NA
00071876	19401	2000001	12/13/2023	78.07	531350		BANK OF AMERICA NA
00071876	19401	2000001	12/13/2023	123.93	531370		BANK OF AMERICA NA
00071876	19401	2000001	12/13/2023	44.62	535180		BANK OF AMERICA NA
00071876	19401	2000001	12/13/2023	50.90	536130		BANK OF AMERICA NA
00071967	19401	2000001	12/21/2023	10,804.52	555170	96	SEQUOYAH COUNTY CONSERVATION DISTRICT
00072027	19401	2000001	12/28/2023	10,000.00	555170	96	EAST CANADIAN COUNTY CONSERVATION DISTR
00072028	19401	2000001	12/28/2023	1,717.08	555170	96	UPPER WASHITA CONSERVATION DISTRICT
00072036	19401	2000001	12/28/2023	315,331.66	546110		CAPITOL IMPROVEMENT AUTHORITY
00072046	19401	2000001	12/29/2023	6,422.16	534290		COMDATA INC
00072046	19401	2000001	12/29/2023	2,566.96	533120		COMDATA INC
00072050	19401	2000001	12/29/2023	23,100.00	555170		GARVIN CONSERVATION DISTRICT
00072125	19401	2000001	1/12/2024	130.96	531370		BANK OF AMERICA NA
00072125	19401	2000001	1/12/2024	77.16	536130		BANK OF AMERICA NA
00072125	19401	2000001	1/12/2024	79.20	531350		BANK OF AMERICA NA
00072125	19401	2000001	1/12/2024	128.65	531360		BANK OF AMERICA NA
00072135	19401	2000001	1/10/2024	16,000.00	555170		MCCLAIN COUNTY CONSERVATION DISTRICT
00072136	19401	2000001	1/10/2024	199.49	555170		WASHITA COUNTY CONSERVATION DISTRICT
00071723	40000	2000003	11/27/2023	2,799.85	555170		SEQUOYAH COUNTY CONSERVATION DISTRICT
PAYROLL				119,653.35	511110		DIV PAYROLL - NOV & DEC MAIN AND SUPPLEMENTALS

580,594.00 *Watershed Operation & Maintenance/Rehabilitation*

OKLAHOMA CONSERVATION COMMISSION
CLAIMS REGISTER BY PROGRAM
FOR THE PERIOD OF NOVEMBER 21, 2023 THRU JANUARY 23, 2024

Voucher	Fund	Department	Date	Amount	Account	Sub	Vendor Name
<i>Emergency Drought Program</i>							
00071736	42500	2000001	11/27/2023	7,500.00	555170		GRANT COUNTY CONSERVATION DISTRICT
00071741	42500	2000001	11/27/2023	18,364.11	555170		SOUTH CADDO CONS DISTRICT
00071744	42500	2000001	11/27/2023	20,414.40	555170		WASHITA COUNTY CONSERVATION DISTRICT
00071734	42500	2000001	11/27/2023	32,390.96	555170		ELLIS COUNTY CONSERVATION DISTRICT
00071735	42500	2000001	11/27/2023	35,040.90	555170		BLAINE COUNTY CONSERVATION DISTRICT
00071737	42500	2000001	11/27/2023	12,620.00	555170		JOHNSTON COUNTY CONSERVATION DISTRICT
00071745	42500	2000001	11/27/2023	7,500.00	555170		WEST CADDO CONSERVATION DISTRICT
00071738	42500	2000001	11/27/2023	15,000.00	555170		KINGFISHER COUNTY CONSERVATION DISTRICT
00071739	42500	2000001	11/27/2023	7,500.00	555170		LITTLE RIVER CONSERVATION DISTRICT
00071740	42500	2000001	11/27/2023	17,440.60	555170		LOGAN COUNTY CONSERVATION DISTRICT
00071742	42500	2000001	11/27/2023	7,500.00	555170		UPPER WASHITA CONSERVATION DISTRICT
00071743	42500	2000001	11/27/2023	21,360.00	555170		WAGONER COUNTY CONSERVATION DIST NO 22
00071820	42500	2000001	12/6/2023	13,447.31	555170		WOODS COUNTY CONSERVATION DISTRICT
00071821	42500	2000001	12/6/2023	22,500.00	555170		WEST CADDO CONSERVATION DISTRICT
00071822	42500	2000001	12/6/2023	7,500.00	555170		STEPHENS COUNTY CONSERVATION DISTRICT
00071829	42500	2000001	12/6/2023	32,054.96	555170		OSAGE COUNTY CONSERVATION DISTRICT
00071831	42500	2000001	12/6/2023	6,080.00	555170		MCCLAIN COUNTY CONSERVATION DISTRICT
00071835	42500	2000001	12/6/2023	7,500.00	555170		HASKELL COUNTY CONSERVATION DISTRICT
00071828	42500	2000001	12/6/2023	4,240.00	555170		PAWNEE COUNTY CONSERVATION DISTRICT
00071833	42500	2000001	12/6/2023	12,000.00	555170		KIAMICHI CONSERVATION DISTRICT
00071818	42500	2000001	12/6/2023	6,640.00	555170		WOODWARD COUNTY CONSERVATION DISTRICT
00071819	42500	2000001	12/6/2023	61,956.41	555170		WOODWARD COUNTY CONSERVATION DISTRICT
00071823	42500	2000001	12/6/2023	21,324.36	555170		SOUTH CADDO CONS DISTRICT
00071826	42500	2000001	12/6/2023	1,600.00	555170		SEMINOLE COUNTY CONSERVATION DISTRICT
00071824	42500	2000001	12/6/2023	7,500.00	555170		SHAWNEE CONSERVATION DISTRICT
00071825	42500	2000001	12/6/2023	6,000.00	555170		SEMINOLE COUNTY CONSERVATION DISTRICT
00071830	42500	2000001	12/6/2023	24,432.00	555170		NOWATA COUNTY CONSERVATION DISTRICT
00071827	42500	2000001	12/6/2023	4,918.36	555170		PAYNE COUNTY CONSERVATION DISTRICT
00071832	42500	2000001	12/6/2023	13,432.50	555170		LINCOLN COUNTY CONSERVATION DISTRICT
00071834	42500	2000001	12/6/2023	5,440.00	555170		JOHNSTON COUNTY CONSERVATION DISTRICT
00071836	42500	2000001	12/6/2023	7,096.00	555170		HARPER COUNTY CONSERVATION DISTRICT
00071838	42500	2000001	12/6/2023	15,000.00	555170		GREER COUNTY CONSERVATION DISTRICT
00071840	42500	2000001	12/6/2023	7,500.00	555170		CUSTER COUNTY CONSERVATION DISTRICT
00071841	42500	2000001	12/6/2023	38,986.00	555170		CREEK COUNTY CONSERVATION DISTRICT
00071839	42500	2000001	12/6/2023	35,120.00	555170		GARVIN CONSERVATION DISTRICT
00071842	42500	2000001	12/6/2023	4,600.00	555170		COMANCHE COUNTY CONSERVATION DISTRICT
00071843	42500	2000001	12/6/2023	23,876.25	555170		CHECOTAH CONSERVATION DISTRICT NO 20
00071844	42500	2000001	12/6/2023	7,500.00	555170		CANEY VALLEY CONSERVATION DISTRICT
00071845	42500	2000001	12/6/2023	37,259.27	555170		BEAVER COUNTY CONSERVATION DISTRICT
00071846	42500	2000001	12/6/2023	6,440.80	555170		ALFALFA COUNTY CONSERVATION DISTRICT
00071902	42500	2000001	12/13/2023	14,437.50	555170		LINCOLN COUNTY CONSERVATION DISTRICT
00071903	42500	2000001	12/13/2023	6,000.00	555170		LINCOLN COUNTY CONSERVATION DISTRICT
00071905	42500	2000001	12/13/2023	22,200.00	555170		MAJOR COUNTY CONSERVATION DISTRICT
00071907	42500	2000001	12/13/2023	79,326.00	555170		OKFUSKEE COUNTY CONSERVATION DISTRICT
00071899	42500	2000001	12/13/2023	6,240.00	555170		CLEVELAND COUNTY CONSERVATION DISTRICT
00071900	42500	2000001	12/13/2023	31,317.62	555170		KINGFISHER COUNTY CONSERVATION DISTRICT
00071901	42500	2000001	12/13/2023	7,500.00	555170		LINCOLN COUNTY CONSERVATION DISTRICT
00071904	42500	2000001	12/13/2023	15,000.00	555170		LITTLE RIVER CONSERVATION DISTRICT
00071906	42500	2000001	12/13/2023	7,420.00	555170		NORTH CADDO CONSERVATION DISTRICT
00072067	42500	2000001	1/4/2024	9,884.82	555170		DEWEY COUNTY CONSERVATION DISTRICT
00072068	42500	2000001	1/4/2024	84,359.93	555170		DEWEY COUNTY CONSERVATION DISTRICT
00072074	42500	2000001	1/4/2024	17,401.60	555170		CRAIG COUNTY CONSERVATION DISTRICT
00072075	42500	2000001	1/4/2024	27,180.00	555170		CRAIG COUNTY CONSERVATION DISTRICT
00072076	42500	2000001	1/4/2024	27,044.00	555170		CRAIG COUNTY CONSERVATION DISTRICT
00072088	42500	2000001	1/5/2024	13,700.00	555170		KINGFISHER COUNTY CONSERVATION DISTRICT
00072089	42500	2000001	1/5/2024	5,332.92	555170		JOHNSTON COUNTY CONSERVATION DISTRICT

**OKLAHOMA CONSERVATION COMMISSION
CLAIMS REGISTER BY PROGRAM
FOR THE PERIOD OF NOVEMBER 21, 2023 THRU JANUARY 23, 2024**

Voucher	Fund	Department	Date	Amount	Account	Sub	Vendor Name
00072092	42500	2000001	1/5/2024	41,940.00	555170		EAST CANADIAN COUNTY CONSERVATION DISTR
00072070	42500	2000001	1/4/2024	7,500.00	555170		CUSTER COUNTY CONSERVATION DISTRICT
00072072	42500	2000001	1/4/2024	29,724.00	555170		CRAIG COUNTY CONSERVATION DISTRICT
00072082	42500	2000001	1/4/2024	7,280.00	555170		BRYAN CONSERVATION DISTRICT
00072069	42500	2000001	1/4/2024	8,958.46	555170		DEWEY COUNTY CONSERVATION DISTRICT
00072071	42500	2000001	1/4/2024	4,893.09	555170		CUSTER COUNTY CONSERVATION DISTRICT
00072077	42500	2000001	1/4/2024	6,240.00	555170		CLEVELAND COUNTY CONSERVATION DISTRICT
00072083	42500	2000001	1/4/2024	25,558.98	555170		BEAVER COUNTY CONSERVATION DISTRICT
00072073	42500	2000001	1/4/2024	27,324.00	555170		CRAIG COUNTY CONSERVATION DISTRICT
00072078	42500	2000001	1/4/2024	2,720.00	555170		CHEROKEE COUNTY CONSERVATION DISTRICT
00072079	42500	2000001	1/4/2024	15,150.00	555170		CHECOTAH CONSERVATION DISTRICT NO 20
00072080	42500	2000001	1/4/2024	37,500.00	555170		CENTRAL N CANADIAN RIVER CONSERVATION
00072081	42500	2000001	1/4/2024	7,500.00	555170		BRYAN CONSERVATION DISTRICT
00072084	42500	2000001	1/4/2024	7,500.00	555170		ADAIR COUNTY CONSERVATION DISTRICT NO 67
00072085	42500	2000001	1/4/2024	7,500.00	555170		ADAIR COUNTY CONSERVATION DISTRICT NO 67
00072087	42500	2000001	1/5/2024	11,803.54	555170		KIOWA COUNTY CONSERVATION DISTRICT NO 76
00072090	42500	2000001	1/5/2024	9,062.03	555170		GRADY COUNTY CONSERVATION DIST
00072091	42500	2000001	1/5/2024	16,999.20	555170		ELLIS COUNTY CONSERVATION DISTRICT
00072096	42500	2000001	1/9/2024	14,920.00	555170		GARFIELD CO CONSERVATION DISTRICT
00072110	42500	2000001	1/10/2024	9,640.00	555170		MCCLAIN COUNTY CONSERVATION DISTRICT
00072108	42500	2000001	1/10/2024	7,500.00	555170		LITTLE RIVER CONSERVATION DISTRICT
00072109	42500	2000001	1/10/2024	7,120.00	555170		MAYES COUNTY CONSERVATION DISTRICT
00072111	42500	2000001	1/10/2024	7,500.00	555170		MCINTOSH COUNTY CONSERVATION DISTRICT
00072112	42500	2000001	1/10/2024	41,800.00	555170		NOWATA COUNTY CONSERVATION DISTRICT
00072115	42500	2000001	1/10/2024	13,040.00	555170		PAYNE COUNTY CONSERVATION DISTRICT
00072117	42500	2000001	1/10/2024	7,500.00	555170		SEMINOLE COUNTY CONSERVATION DISTRICT
00072121	42500	2000001	1/10/2024	7,500.00	555170		SEQUOYAH COUNTY CONSERVATION DISTRICT
00072124	42500	2000001	1/10/2024	7,500.00	555170		SHAWNEE CONSERVATION DISTRICT
00072113	42500	2000001	1/10/2024	15,000.00	555170		OKMULGEE COUNTY CONSERVATION DISTRICT
00072114	42500	2000001	1/10/2024	7,500.00	555170		PAWNEE COUNTY CONSERVATION DISTRICT
00072116	42500	2000001	1/10/2024	3,186.00	555170		PUSHMATAHA CONSERVATION DISTRICT NO 44
00072120	42500	2000001	1/10/2024	6,500.00	555170		SEMINOLE COUNTY CONSERVATION DISTRICT
00072118	42500	2000001	1/10/2024	7,500.00	555170		SEMINOLE COUNTY CONSERVATION DISTRICT
00072119	42500	2000001	1/10/2024	5,400.00	555170		SEMINOLE COUNTY CONSERVATION DISTRICT
00072122	42500	2000001	1/10/2024	15,000.00	555170		SEQUOYAH COUNTY CONSERVATION DISTRICT
00072123	42500	2000001	1/10/2024	1,200.00	555170		SHAWNEE CONSERVATION DISTRICT
00072126	42500	2000001	1/10/2024	8,607.94	555170		SOUTH CADDO CONS DISTRICT
00072128	42500	2000001	1/10/2024	7,500.00	555170		TALIHINA CONSERVATION DISTRICT
00072129	42500	2000001	1/10/2024	1,760.00	555170		UPPER WASHITA CONSERVATION DISTRICT
00072127	42500	2000001	1/10/2024	30,770.27	555170		SOUTH CADDO CONS DISTRICT
00072132	42500	2000001	1/10/2024	6,007.99	555170		WOODWARD COUNTY CONSERVATION DISTRICT
00072130	42500	2000001	1/10/2024	43,441.60	555170		WAGONER COUNTY CONSERVATION DIST NO 22
00072131	42500	2000001	1/10/2024	4,800.00	555170		WEST CADDO CONSERVATION DISTRICT
00072134	42500	2000001	1/10/2024	31,533.01	555170		MUSKOGEE COUNTY CONSERVATION DISTRICT
00072137	42500	2000001	1/10/2024	20,004.00	555170		NOBLE COUNTY CONSERVATION DISTRICT
00072138	42500	2000001	1/10/2024	<u>5,166.22</u>	555170		STEPHENS COUNTY CONSERVATION DISTRICT

1,638,969.91 *Emergency Drought Program*

District Services

00071708	19401	3000001	11/27/2023	55.00	555170	71	DEER CREEK CONSERVATION DISTRICT
00071708	19401	3000001	11/27/2023	3,217.59	555170	05	DEER CREEK CONSERVATION DISTRICT
00071708	19401	3000001	11/27/2023	60.12	555170	42	DEER CREEK CONSERVATION DISTRICT
00071708	19401	3000001	11/27/2023	53.81	555170	71	DEER CREEK CONSERVATION DISTRICT
00071708	19401	3000001	11/27/2023	251.11	555170	80	DEER CREEK CONSERVATION DISTRICT
00071708	19401	3000001	11/27/2023	40.70	555170	81	DEER CREEK CONSERVATION DISTRICT
00071708	19401	3000001	11/27/2023	85.20	555170	82	DEER CREEK CONSERVATION DISTRICT
00071708	40000	3000001	11/27/2023	139.83	555170	86	DEER CREEK CONSERVATION DISTRICT

OKLAHOMA CONSERVATION COMMISSION
CLAIMS REGISTER BY PROGRAM
FOR THE PERIOD OF NOVEMBER 21, 2023 THRU JANUARY 23, 2024

Voucher	Fund	Department	Date	Amount	Account	Sub	Vendor Name
00071709	40000	3000001	11/27/2023	398.94	555170		ADAIR COUNTY CONSERVATION DISTRICT NO 67
00071710	19401	3000001	11/27/2023	783.50	555170	99	ELLIS COUNTY CONSERVATION DISTRICT
00071711	19401	3000001	11/27/2023	341.91	555170	91	WEST CADDO CONSERVATION DISTRICT
00071760	19401	3000001	11/27/2023	3,069.56	555170	05	COTTON COUNTY CONSERVATION DISTRICT
00071760	40000	3000001	11/27/2023	139.83	555170	86	COTTON COUNTY CONSERVATION DISTRICT
00071760	40000	3000001	11/27/2023	3,968.10	555170	08	COTTON COUNTY CONSERVATION DISTRICT
00071761	40000	3000001	11/27/2023	3,968.10	555170	08	COTTON COUNTY CONSERVATION DISTRICT
00071761	19401	3000001	11/27/2023	3,069.56	555170	05	COTTON COUNTY CONSERVATION DISTRICT
00071762	19401	3000001	11/27/2023	3,664.59	555170	05	MCINTOSH COUNTY CONSERVATION DISTRICT
00071763	19401	3000001	11/27/2023	139.95	555170	24	HASKELL COUNTY CONSERVATION DISTRICT
00071763	19401	3000001	11/27/2023	3,378.32	555170	05	HASKELL COUNTY CONSERVATION DISTRICT
00071763	19401	3000001	11/27/2023	4,247.80	555170	03	HASKELL COUNTY CONSERVATION DISTRICT
00071764	19401	3000001	11/27/2023	3,375.79	555170	05	ALFALFA COUNTY CONSERVATION DISTRICT
00071764	19401	3000001	11/27/2023	275.00	555170	92	ALFALFA COUNTY CONSERVATION DISTRICT
00071765	19401	3000001	11/27/2023	3,773.31	555170	05	BLAINE COUNTY CONSERVATION DISTRICT
00071766	19401	3000001	11/27/2023	3,714.23	555170	05	PAWNEE COUNTY CONSERVATION DISTRICT
00071766	19401	3000001	11/27/2023	50.00	555170	24	PAWNEE COUNTY CONSERVATION DISTRICT
00071766	19401	3000001	11/27/2023	47.87	555170	80	PAWNEE COUNTY CONSERVATION DISTRICT
00071767	19401	3000001	11/27/2023	3,060.29	555170	07	LATIMER COUNTY CONSERVATION DISTRICT
00071767	19401	3000001	11/27/2023	132.00	555170	72	LATIMER COUNTY CONSERVATION DISTRICT
00071768	19401	3000001	11/27/2023	3,069.56	555170	05	COTTON COUNTY CONSERVATION DISTRICT
00071768	40000	3000001	11/27/2023	3,968.10	555170	08	COTTON COUNTY CONSERVATION DISTRICT
00071769	19401	3000001	11/27/2023	1,614.75	555170	94	SHAWNEE CONSERVATION DISTRICT
00071769	19401	3000001	11/27/2023	3,548.03	555170	07	SHAWNEE CONSERVATION DISTRICT
00071769	19401	3000001	11/27/2023	1,226.82	555170	02	SHAWNEE CONSERVATION DISTRICT
00071770	19401	3000001	11/27/2023	438.07	555170	20	GARVIN CONSERVATION DISTRICT
00071770	19401	3000001	11/27/2023	1,250.00	555170	61	GARVIN CONSERVATION DISTRICT
00071770	19401	3000001	11/27/2023	3,615.73	555170	06	GARVIN CONSERVATION DISTRICT
00071770	19401	3000001	11/27/2023	3,196.06	555170	05	GARVIN CONSERVATION DISTRICT
00071771	19401	3000001	11/27/2023	64.51	555170	26	WOODWARD COUNTY CONSERVATION DISTRICT
00071771	19401	3000001	11/27/2023	169.10	555170	27	WOODWARD COUNTY CONSERVATION DISTRICT
00071771	19401	3000001	11/27/2023	77.50	555170	71	WOODWARD COUNTY CONSERVATION DISTRICT
00071771	19401	3000001	11/27/2023	42.47	555170	80	WOODWARD COUNTY CONSERVATION DISTRICT
00071771	19401	3000001	11/27/2023	48.93	555170	81	WOODWARD COUNTY CONSERVATION DISTRICT
00071771	19401	3000001	11/27/2023	97.85	555170	82	WOODWARD COUNTY CONSERVATION DISTRICT
00071771	19401	3000001	11/27/2023	319.20	555170	84	WOODWARD COUNTY CONSERVATION DISTRICT
00071771	19401	3000001	11/27/2023	1,134.63	555170	12	WOODWARD COUNTY CONSERVATION DISTRICT
00071771	19401	3000001	11/27/2023	3,217.59	555170	05	WOODWARD COUNTY CONSERVATION DISTRICT
00071772	19401	3000001	11/27/2023	79.41	555170	79	TULSA COUNTY CONSERVATION DISTRICT
00071772	19401	3000001	11/27/2023	3,796.73	555170	05	TULSA COUNTY CONSERVATION DISTRICT
00071772	19401	3000001	11/27/2023	225.00	555170	63	TULSA COUNTY CONSERVATION DISTRICT
00071772	19401	3000001	11/27/2023	69.50	555170	69	TULSA COUNTY CONSERVATION DISTRICT
00071772	19401	3000001	11/27/2023	151.05	555170	74	TULSA COUNTY CONSERVATION DISTRICT
00071773	19401	3000001	11/27/2023	116.03	555170	71	HARMON COUNTY CONSERVATION DISTRICT
00071773	19401	3000001	11/27/2023	3,499.83	555170	02	HARMON COUNTY CONSERVATION DISTRICT
00071773	19401	3000001	11/27/2023	3,765.18	555170	05	HARMON COUNTY CONSERVATION DISTRICT
00071773	19401	3000001	11/27/2023	147.00	555170	70	HARMON COUNTY CONSERVATION DISTRICT
00071773	19401	3000001	11/27/2023	300.00	555170	92	HARMON COUNTY CONSERVATION DISTRICT
00071774	19401	3000001	11/27/2023	1,719.01	555170	26	GRANT COUNTY CONSERVATION DISTRICT
00071774	19401	3000001	11/27/2023	3,376.80	555170	05	GRANT COUNTY CONSERVATION DISTRICT
00071774	19401	3000001	11/27/2023	3,368.65	555170	07	GRANT COUNTY CONSERVATION DISTRICT
00071774	19401	3000001	11/27/2023	51.99	555170	20	GRANT COUNTY CONSERVATION DISTRICT
00071774	19401	3000001	11/27/2023	649.98	555170	37	GRANT COUNTY CONSERVATION DISTRICT
00071774	19401	3000001	11/27/2023	3,715.00	555170	84	GRANT COUNTY CONSERVATION DISTRICT
00071775	19401	3000001	11/27/2023	695.51	555170	12	HARPER COUNTY CONSERVATION DISTRICT
00071775	19401	3000001	11/27/2023	3,673.91	555170	05	HARPER COUNTY CONSERVATION DISTRICT
00071775	19401	3000001	11/27/2023	340.02	555170	80	HARPER COUNTY CONSERVATION DISTRICT
00071775	19401	3000001	11/27/2023	156.18	555170	81	HARPER COUNTY CONSERVATION DISTRICT
00071776	19401	3000001	11/27/2023	495.00	555170	74	OKMULGEE COUNTY CONSERVATION DISTRICT
00071776	19401	3000001	11/27/2023	3,375.13	555170	05	OKMULGEE COUNTY CONSERVATION DISTRICT

OKLAHOMA CONSERVATION COMMISSION
CLAIMS REGISTER BY PROGRAM
FOR THE PERIOD OF NOVEMBER 21, 2023 THRU JANUARY 23, 2024

Voucher	Fund	Department	Date	Amount	Account	Sub	Vendor Name
00071776	19401	3000001	11/27/2023	2,030.28	555170	12	OKMULGEE COUNTY CONSERVATION DISTRICT
00071776	19401	3000001	11/27/2023	107.25	555170	69	OKMULGEE COUNTY CONSERVATION DISTRICT
00071776	19401	3000001	11/27/2023	300.00	555170	92	OKMULGEE COUNTY CONSERVATION DISTRICT
00071777	19401	3000001	11/27/2023	3,061.45	555170	05	NORTH CADDO CONSERVATION DISTRICT
00071777	19401	3000001	11/27/2023	176.70	555170	71	NORTH CADDO CONSERVATION DISTRICT
00071777	19401	3000001	11/27/2023	132.00	555170	72	NORTH CADDO CONSERVATION DISTRICT
00071777	19401	3000001	11/27/2023	152.00	555170	77	NORTH CADDO CONSERVATION DISTRICT
00071777	19401	3000001	11/27/2023	135.36	555170	80	NORTH CADDO CONSERVATION DISTRICT
00071777	19401	3000001	11/27/2023	44.86	555170	81	NORTH CADDO CONSERVATION DISTRICT
00071777	19401	3000001	11/27/2023	5,382.94	555170	01	NORTH CADDO CONSERVATION DISTRICT
00071777	19401	3000001	11/27/2023	58.68	555170	82	NORTH CADDO CONSERVATION DISTRICT
00071777	40000	3000001	11/27/2023	139.83	555170	73	NORTH CADDO CONSERVATION DISTRICT
00071778	19401	3000001	11/27/2023	53.32	555170	80	HUGHES COUNTY CONSERVATION DIST
00071778	19401	3000001	11/27/2023	323.60	555170	24	HUGHES COUNTY CONSERVATION DIST
00071778	19401	3000001	11/27/2023	92.50	555170	71	HUGHES COUNTY CONSERVATION DIST
00071778	19401	3000001	11/27/2023	48.56	555170	81	HUGHES COUNTY CONSERVATION DIST
00071778	19401	3000001	11/27/2023	26.14	555170	82	HUGHES COUNTY CONSERVATION DIST
00071778	19401	3000001	11/27/2023	32.00	555170	84	HUGHES COUNTY CONSERVATION DIST
00071778	19401	3000001	11/27/2023	3,259.64	555170	05	HUGHES COUNTY CONSERVATION DIST
00071778	19401	3000001	11/27/2023	3,632.91	555170	06	HUGHES COUNTY CONSERVATION DIST
00071779	19401	3000001	11/27/2023	985.65	555170	26	LINCOLN COUNTY CONSERVATION DISTRICT
00071779	19401	3000001	11/27/2023	3,599.13	555170	07	LINCOLN COUNTY CONSERVATION DISTRICT
00071779	19401	3000001	11/27/2023	1,705.18	555170	05	LINCOLN COUNTY CONSERVATION DISTRICT
00071779	19401	3000001	11/27/2023	54.74	555170	20	LINCOLN COUNTY CONSERVATION DISTRICT
00071779	19401	3000001	11/27/2023	122.00	555170	60	LINCOLN COUNTY CONSERVATION DISTRICT
00071779	19401	3000001	11/27/2023	89.00	555170	70	LINCOLN COUNTY CONSERVATION DISTRICT
00071779	19401	3000001	11/27/2023	99.90	555170	71	LINCOLN COUNTY CONSERVATION DISTRICT
00071779	19401	3000001	11/27/2023	270.00	555170	74	LINCOLN COUNTY CONSERVATION DISTRICT
00071779	19401	3000001	11/27/2023	114.00	555170	79	LINCOLN COUNTY CONSERVATION DISTRICT
00071779	40000	3000001	11/27/2023	139.83	555170	86	LINCOLN COUNTY CONSERVATION DISTRICT
00071780	19401	3000001	11/27/2023	4,494.03	555170	02	STEPHENS COUNTY CONSERVATION DISTRICT
00071780	19401	3000001	11/27/2023	4,442.43	555170	05	STEPHENS COUNTY CONSERVATION DISTRICT
00071780	19401	3000001	11/27/2023	1,500.00	555170	61	STEPHENS COUNTY CONSERVATION DISTRICT
00071780	19401	3000001	11/27/2023	71.67	555170	71	STEPHENS COUNTY CONSERVATION DISTRICT
00071780	19401	3000001	11/27/2023	90.00	555170	74	STEPHENS COUNTY CONSERVATION DISTRICT
00071780	19401	3000001	11/27/2023	21.24	555170	79	STEPHENS COUNTY CONSERVATION DISTRICT
00071780	19401	3000001	11/27/2023	57.00	555170	83	STEPHENS COUNTY CONSERVATION DISTRICT
00071780	19401	3000001	11/27/2023	5,165.00	555170	84	STEPHENS COUNTY CONSERVATION DISTRICT
00071780	19401	3000001	11/27/2023	300.00	555170	92	STEPHENS COUNTY CONSERVATION DISTRICT
00071781	19401	3000001	11/27/2023	3,066.90	555170	05	TALIHINA CONSERVATION DISTRICT
00071781	19401	3000001	11/27/2023	95.31	555170	82	TALIHINA CONSERVATION DISTRICT
00071781	19401	3000001	11/27/2023	129.78	555170	71	TALIHINA CONSERVATION DISTRICT
00071781	19401	3000001	11/27/2023	132.00	555170	72	TALIHINA CONSERVATION DISTRICT
00071781	19401	3000001	11/27/2023	64.44	555170	80	TALIHINA CONSERVATION DISTRICT
00071781	19401	3000001	11/27/2023	275.00	555170	92	TALIHINA CONSERVATION DISTRICT
00071781	40000	3000001	11/27/2023	139.83	555170	86	TALIHINA CONSERVATION DISTRICT
00071782	19401	3000001	11/28/2023	3,191.56	555170	05	MUSKOGEE COUNTY CONSERVATION DISTRICT
00071782	19401	3000001	11/28/2023	151.03	555170	69	MUSKOGEE COUNTY CONSERVATION DISTRICT
00071782	19401	3000001	11/28/2023	78.25	555170	71	MUSKOGEE COUNTY CONSERVATION DISTRICT
00071782	19401	3000001	11/28/2023	85.95	555170	79	MUSKOGEE COUNTY CONSERVATION DISTRICT
00071783	19401	3000001	11/28/2023	195.91	555170	71	OSAGE COUNTY CONSERVATION DISTRICT
00071783	19401	3000001	11/28/2023	458.59	555170	94	OSAGE COUNTY CONSERVATION DISTRICT
00071783	19401	3000001	11/28/2023	3,789.33	555170	05	OSAGE COUNTY CONSERVATION DISTRICT
00071783	19401	3000001	11/28/2023	1,500.00	555170	61	OSAGE COUNTY CONSERVATION DISTRICT
00071783	19401	3000001	11/28/2023	27.00	555170	82	OSAGE COUNTY CONSERVATION DISTRICT
00071783	19401	3000001	11/28/2023	3,846.78	555170	08	OSAGE COUNTY CONSERVATION DISTRICT
00071784	19401	3000001	11/28/2023	90.00	555170	71	ATOKA COUNTY CONSERVATION DISTRICT
00071784	19401	3000001	11/28/2023	4,033.53	555170	05	ATOKA COUNTY CONSERVATION DISTRICT
00071784	19401	3000001	11/28/2023	3,438.98	555170	07	ATOKA COUNTY CONSERVATION DISTRICT
00071784	19401	3000001	11/28/2023	197.01	555170	26	ATOKA COUNTY CONSERVATION DISTRICT

OKLAHOMA CONSERVATION COMMISSION
CLAIMS REGISTER BY PROGRAM
FOR THE PERIOD OF NOVEMBER 21, 2023 THRU JANUARY 23, 2024

Voucher	Fund	Department	Date	Amount	Account	Sub	Vendor Name
00071785	19401	3000001	11/28/2023	3,660.25	555170	05	COAL COUNTY CONSERVATION DISTRICT NO 19
00071785	19401	3000001	11/28/2023	3,116.00	555170	84	COAL COUNTY CONSERVATION DISTRICT NO 19
00071786	19401	3000001	11/28/2023	76.23	555170	71	SOUTH CADDO CONS DISTRICT
00071786	19401	3000001	11/28/2023	4,042.24	555170	05	SOUTH CADDO CONS DISTRICT
00071786	19401	3000001	11/28/2023	217.00	555170	26	SOUTH CADDO CONS DISTRICT
00071786	19401	3000001	11/28/2023	1,500.00	555170	61	SOUTH CADDO CONS DISTRICT
00071786	19401	3000001	11/28/2023	193.77	555170	12	SOUTH CADDO CONS DISTRICT
00071787	19401	3000001	11/28/2023	3,374.72	555170	05	BEAVER COUNTY CONSERVATION DISTRICT
00071787	19401	3000001	11/28/2023	66.00	555170	72	BEAVER COUNTY CONSERVATION DISTRICT
00071787	19401	3000001	11/28/2023	345.00	555170	74	BEAVER COUNTY CONSERVATION DISTRICT
00071787	19401	3000001	11/28/2023	46.41	555170	80	BEAVER COUNTY CONSERVATION DISTRICT
00071787	19401	3000001	11/28/2023	92.09	555170	82	BEAVER COUNTY CONSERVATION DISTRICT
00071788	19401	3000001	11/28/2023	775.00	555170	63	JACKSON COUNTY CONSERVATION DIST
00071788	19401	3000001	11/28/2023	3,859.34	555170	02	JACKSON COUNTY CONSERVATION DIST
00071788	19401	3000001	11/28/2023	4,805.41	555170	05	JACKSON COUNTY CONSERVATION DIST
00071795	19401	3000001	12/1/2023	145.95	555170	71	CIMARRON COUNTY CONSERVATION DISTRICT
00071795	19401	3000001	12/1/2023	46.31	555170	81	CIMARRON COUNTY CONSERVATION DISTRICT
00071795	19401	3000001	12/1/2023	3,358.37	555170	05	CIMARRON COUNTY CONSERVATION DISTRICT
00071795	19401	3000001	12/1/2023	227.16	555170	37	CIMARRON COUNTY CONSERVATION DISTRICT
00071796	19401	3000001	12/1/2023	151.08	555170	80	SEMINOLE COUNTY CONSERVATION DISTRICT
00071796	19401	3000001	12/1/2023	4,197.32	555170	05	SEMINOLE COUNTY CONSERVATION DISTRICT
00071796	19401	3000001	12/1/2023	44.35	555170	30	SEMINOLE COUNTY CONSERVATION DISTRICT
00071796	19401	3000001	12/1/2023	66.16	555170	69	SEMINOLE COUNTY CONSERVATION DISTRICT
00071796	19401	3000001	12/1/2023	45.00	555170	74	SEMINOLE COUNTY CONSERVATION DISTRICT
00071796	19401	3000001	12/1/2023	104.23	555170	81	SEMINOLE COUNTY CONSERVATION DISTRICT
00071796	19401	3000001	12/1/2023	279.61	555170	82	SEMINOLE COUNTY CONSERVATION DISTRICT
00071796	19401	3000001	12/1/2023	1,227.00	555170	84	SEMINOLE COUNTY CONSERVATION DISTRICT
00071797	19401	3000001	12/1/2023	3,594.98	555170	05	LOGAN COUNTY CONSERVATION DISTRICT
00071797	19401	3000001	12/1/2023	101.00	555170	63	LOGAN COUNTY CONSERVATION DISTRICT
00071799	19401	3000001	12/1/2023	275.10	555170	91	CANEY VALLEY CONSERVATION DISTRICT
00071800	19401	3000001	12/1/2023	51.00	555170	72	CANEY VALLEY CONSERVATION DISTRICT
00071800	19401	3000001	12/1/2023	3,686.75	555170	05	CANEY VALLEY CONSERVATION DISTRICT
00071800	19401	3000001	12/1/2023	20.99	555170	46	CANEY VALLEY CONSERVATION DISTRICT
00071800	19401	3000001	12/1/2023	850.00	555170	61	CANEY VALLEY CONSERVATION DISTRICT
00071800	19401	3000001	12/1/2023	129.63	555170	68	CANEY VALLEY CONSERVATION DISTRICT
00071800	19401	3000001	12/1/2023	206.98	555170	69	CANEY VALLEY CONSERVATION DISTRICT
00071800	19401	3000001	12/1/2023	71.46	555170	71	CANEY VALLEY CONSERVATION DISTRICT
00071800	19401	3000001	12/1/2023	137.50	555170	74	CANEY VALLEY CONSERVATION DISTRICT
00071800	19401	3000001	12/1/2023	30.83	555170	79	CANEY VALLEY CONSERVATION DISTRICT
00071801	40000	3000001	12/1/2023	325.70	555170	87	TEXAS COUNTY CONSERVATION DISTRICT
00071802	19401	3000001	12/1/2023	3,716.15	555170	05	PAYNE COUNTY CONSERVATION DISTRICT
00071802	19401	3000001	12/1/2023	270.00	555170	74	PAYNE COUNTY CONSERVATION DISTRICT
00071803	19401	3000001	12/1/2023	75.00	555170	92	WOODS COUNTY CONSERVATION DISTRICT
00071803	19401	3000001	12/1/2023	31.13	555170	80	WOODS COUNTY CONSERVATION DISTRICT
00071803	19401	3000001	12/1/2023	75.00	555170	81	WOODS COUNTY CONSERVATION DISTRICT
00071803	19401	3000001	12/1/2023	75.00	555170	92	WOODS COUNTY CONSERVATION DISTRICT
00071803	19401	3000001	12/1/2023	50.00	555170	92	WOODS COUNTY CONSERVATION DISTRICT
00071803	19401	3000001	12/1/2023	75.00	555170	92	WOODS COUNTY CONSERVATION DISTRICT
00071803	40000	3000001	12/1/2023	139.83	555170	86	WOODS COUNTY CONSERVATION DISTRICT
00071803	19401	3000001	12/1/2023	3,352.36	555170	05	WOODS COUNTY CONSERVATION DISTRICT
00071803	19401	3000001	12/1/2023	585.00	555170	42	WOODS COUNTY CONSERVATION DISTRICT
00071803	19401	3000001	12/1/2023	12.94	555170	20	WOODS COUNTY CONSERVATION DISTRICT
00071803	19401	3000001	12/1/2023	121.50	555170	26	WOODS COUNTY CONSERVATION DISTRICT
00071803	19401	3000001	12/1/2023	195.00	555170	42	WOODS COUNTY CONSERVATION DISTRICT
00071803	19401	3000001	12/1/2023	102.65	555170	71	WOODS COUNTY CONSERVATION DISTRICT
00071803	19401	3000001	12/1/2023	17.76	555170	71	WOODS COUNTY CONSERVATION DISTRICT
00071803	19401	3000001	12/1/2023	66.00	555170	72	WOODS COUNTY CONSERVATION DISTRICT
00071803	19401	3000001	12/1/2023	180.00	555170	74	WOODS COUNTY CONSERVATION DISTRICT
00071803	19401	3000001	12/1/2023	184.87	555170	80	WOODS COUNTY CONSERVATION DISTRICT
00071804	19401	3000001	12/1/2023	4,131.19	555170	05	KINGFISHER COUNTY CONSERVATION DISTRICT

**OKLAHOMA CONSERVATION COMMISSION
CLAIMS REGISTER BY PROGRAM
FOR THE PERIOD OF NOVEMBER 21, 2023 THRU JANUARY 23, 2024**

Voucher	Fund	Department	Date	Amount	Account	Sub	Vendor Name
00071804	19401	3000001	12/1/2023	1,475.00	555170	65	KINGFISHER COUNTY CONSERVATION DISTRICT
00071804	19401	3000001	12/1/2023	128.04	555170	71	KINGFISHER COUNTY CONSERVATION DISTRICT
00071804	19401	3000001	12/1/2023	324.80	555170	80	KINGFISHER COUNTY CONSERVATION DISTRICT
00071804	19401	3000001	12/1/2023	56.95	555170	81	KINGFISHER COUNTY CONSERVATION DISTRICT
00071853	19401	3000001	12/6/2023	1,299.00	555170	84	CENTRAL N CANADIAN RIVER CONSERVATION
00071853	19401	3000001	12/6/2023	1,162.40	555170	84	CENTRAL N CANADIAN RIVER CONSERVATION
00071853	19401	3000001	12/6/2023	3,788.45	555170	05	CENTRAL N CANADIAN RIVER CONSERVATION
00071854	19401	3000001	12/6/2023	109.05	555170	80	WEST CADDO CONSERVATION DISTRICT
00071854	19401	3000001	12/6/2023	4,148.52	555170	05	WEST CADDO CONSERVATION DISTRICT
00071854	19401	3000001	12/6/2023	145.59	555170	71	WEST CADDO CONSERVATION DISTRICT
00071854	19401	3000001	12/6/2023	49.60	555170	81	WEST CADDO CONSERVATION DISTRICT
00071854	19401	3000001	12/6/2023	33.85	555170	82	WEST CADDO CONSERVATION DISTRICT
00071855	19401	3000001	12/6/2023	86.03	555170	80	NORTH CADDO CONSERVATION DISTRICT
00071855	19401	3000001	12/6/2023	3,061.45	555170	05	NORTH CADDO CONSERVATION DISTRICT
00071855	19401	3000001	12/6/2023	1,817.13	555170	94	NORTH CADDO CONSERVATION DISTRICT
00071855	19401	3000001	12/6/2023	177.76	555170	71	NORTH CADDO CONSERVATION DISTRICT
00071855	19401	3000001	12/6/2023	51.20	555170	81	NORTH CADDO CONSERVATION DISTRICT
00071855	19401	3000001	12/6/2023	58.68	555170	82	NORTH CADDO CONSERVATION DISTRICT
00071855	19401	3000001	12/6/2023	5,382.94	555170	01	NORTH CADDO CONSERVATION DISTRICT
00071860	19401	3000001	12/7/2023	4,299.76	555170	05	CRAIG COUNTY CONSERVATION DISTRICT
00071860	19401	3000001	12/7/2023	3,462.00	555170	07	CRAIG COUNTY CONSERVATION DISTRICT
00071861	19401	3000001	12/7/2023	440.00	555170	62	MAJOR COUNTY CONSERVATION DISTRICT
00071861	19401	3000001	12/7/2023	4,138.77	555170	05	MAJOR COUNTY CONSERVATION DISTRICT
00071861	19401	3000001	12/7/2023	3,593.29	555170	08	MAJOR COUNTY CONSERVATION DISTRICT
00071861	19401	3000001	12/7/2023	40.95	555170	26	MAJOR COUNTY CONSERVATION DISTRICT
00071861	19401	3000001	12/7/2023	1,400.00	555170	61	MAJOR COUNTY CONSERVATION DISTRICT
00071861	19401	3000001	12/7/2023	76.94	555170	71	MAJOR COUNTY CONSERVATION DISTRICT
00071861	19401	3000001	12/7/2023	180.00	555170	74	MAJOR COUNTY CONSERVATION DISTRICT
00071861	19401	3000001	12/7/2023	325.25	555170	80	MAJOR COUNTY CONSERVATION DISTRICT
00071861	19401	3000001	12/7/2023	126.05	555170	82	MAJOR COUNTY CONSERVATION DISTRICT
00071862	19401	3000001	12/7/2023	3,369.38	555170	07	KAY COUNTY CONSERVATION DISTRICT
00071862	19401	3000001	12/7/2023	2,045.35	555170	94	KAY COUNTY CONSERVATION DISTRICT
00071862	19401	3000001	12/7/2023	3,212.08	555170	05	KAY COUNTY CONSERVATION DISTRICT
00071862	19401	3000001	12/7/2023	53.50	555170	20	KAY COUNTY CONSERVATION DISTRICT
00071862	19401	3000001	12/7/2023	133.05	555170	26	KAY COUNTY CONSERVATION DISTRICT
00071862	19401	3000001	12/7/2023	104.53	555170	71	KAY COUNTY CONSERVATION DISTRICT
00071862	19401	3000001	12/7/2023	132.21	555170	81	KAY COUNTY CONSERVATION DISTRICT
00071862	19401	3000001	12/7/2023	130.00	555170	84	KAY COUNTY CONSERVATION DISTRICT
00071863	19401	3000001	12/7/2023	90.00	555170	74	JEFFERSON COUNTY CONSERVATION DIST
00071863	19401	3000001	12/7/2023	500.00	555170	63	JEFFERSON COUNTY CONSERVATION DIST
00071863	19401	3000001	12/7/2023	85.78	555170	71	JEFFERSON COUNTY CONSERVATION DIST
00071863	19401	3000001	12/7/2023	132.00	555170	72	JEFFERSON COUNTY CONSERVATION DIST
00071863	19401	3000001	12/7/2023	462.61	555170	80	JEFFERSON COUNTY CONSERVATION DIST
00071863	19401	3000001	12/7/2023	52.19	555170	81	JEFFERSON COUNTY CONSERVATION DIST
00071863	19401	3000001	12/7/2023	260.00	555170	92	JEFFERSON COUNTY CONSERVATION DIST
00071863	40000	3000001	12/7/2023	139.83	555170	86	JEFFERSON COUNTY CONSERVATION DIST
00071863	19401	3000001	12/7/2023	3,378.08	555170	05	JEFFERSON COUNTY CONSERVATION DIST
00071863	19401	3000001	12/7/2023	458.59	555170	94	JEFFERSON COUNTY CONSERVATION DIST
00071864	19401	3000001	12/7/2023	234.00	555170	72	NOWATA COUNTY CONSERVATION DISTRICT
00071864	19401	3000001	12/7/2023	50.00	555170	46	NOWATA COUNTY CONSERVATION DISTRICT
00071864	19401	3000001	12/7/2023	750.00	555170	61	NOWATA COUNTY CONSERVATION DISTRICT
00071864	19401	3000001	12/7/2023	200.00	555170	62	NOWATA COUNTY CONSERVATION DISTRICT
00071864	19401	3000001	12/7/2023	84.27	555170	71	NOWATA COUNTY CONSERVATION DISTRICT
00071864	19401	3000001	12/7/2023	162.00	555170	84	NOWATA COUNTY CONSERVATION DISTRICT
00071867	19401	3000001	12/7/2023	3,928.81	555170	03	ROGERS COUNTY CONSERVATION DISTRICT
00071867	19401	3000001	12/7/2023	1,929.95	555170	24	ROGERS COUNTY CONSERVATION DISTRICT
00071867	19401	3000001	12/7/2023	73.03	555170	71	ROGERS COUNTY CONSERVATION DISTRICT
00071867	19401	3000001	12/7/2023	225.00	555170	74	ROGERS COUNTY CONSERVATION DISTRICT
00071867	19401	3000001	12/7/2023	1,705.18	555170	08	ROGERS COUNTY CONSERVATION DISTRICT
00071867	19401	3000001	12/7/2023	3,828.90	555170	07	ROGERS COUNTY CONSERVATION DISTRICT

OKLAHOMA CONSERVATION COMMISSION
CLAIMS REGISTER BY PROGRAM
FOR THE PERIOD OF NOVEMBER 21, 2023 THRU JANUARY 23, 2024

Voucher	Fund	Department	Date	Amount	Account	Sub	Vendor Name
00071867	19401	3000001	12/7/2023	5,467.96	555170	05	ROGERS COUNTY CONSERVATION DISTRICT
00071868	19401	3000001	12/7/2023	43.49	555170	80	BRYAN CONSERVATION DISTRICT
00071868	19401	3000001	12/7/2023	1,784.75	555170	12	BRYAN CONSERVATION DISTRICT
00071868	19401	3000001	12/7/2023	225.00	555170	46	BRYAN CONSERVATION DISTRICT
00071868	19401	3000001	12/7/2023	10.00	555170	46	BRYAN CONSERVATION DISTRICT
00071868	19401	3000001	12/7/2023	28.14	555170	65	BRYAN CONSERVATION DISTRICT
00071868	19401	3000001	12/7/2023	79.21	555170	71	BRYAN CONSERVATION DISTRICT
00071868	40000	3000001	12/7/2023	139.83	555170	86	BRYAN CONSERVATION DISTRICT
00071868	40000	3000001	12/7/2023	3,491.83	555170	08	BRYAN CONSERVATION DISTRICT
00071869	19401	3000001	12/7/2023	200.00	555170	92	BRYAN CONSERVATION DISTRICT
00071876	19401	3000001	12/13/2023	54.19	515990		BANK OF AMERICA NA
00071879	40000	3000001	12/12/2023	1,052.46	555170		NORTH FORK OF RED RIVER CONSERVATION
00071880	19401	3000001	12/12/2023	4,058.72	555170	05	CLEVELAND COUNTY CONSERVATION DISTRICT
00071880	19401	3000001	12/12/2023	90.00	555170	72	CLEVELAND COUNTY CONSERVATION DISTRICT
00071880	19401	3000001	12/12/2023	30.00	555170	82	CLEVELAND COUNTY CONSERVATION DISTRICT
00071880	40000	3000001	12/12/2023	4,092.90	555170	03	CLEVELAND COUNTY CONSERVATION DISTRICT
00071881	19401	3000001	12/12/2023	300.00	555170	61	MCINTOSH COUNTY CONSERVATION DISTRICT
00071882	19401	3000001	12/12/2023	830.87	555170	99	MURRAY COUNTY CONSERVATION DISTRICT
00071883	19401	3000001	12/12/2023	3,430.04	555170	05	NORTH FORK OF RED RIVER CONSERVATION
00071883	19401	3000001	12/12/2023	1,388.69	555170	12	NORTH FORK OF RED RIVER CONSERVATION
00071883	19401	3000001	12/12/2023	135.00	555170	74	NORTH FORK OF RED RIVER CONSERVATION
00071883	40000	3000001	12/12/2023	3,707.92	555170	08	NORTH FORK OF RED RIVER CONSERVATION
00071884	19401	3000001	12/12/2023	225.00	555170	74	CHEROKEE COUNTY CONSERVATION DISTRICT
00071884	19401	3000001	12/12/2023	92.75	555170	69	CHEROKEE COUNTY CONSERVATION DISTRICT
00071884	19401	3000001	12/12/2023	92.75	555170	69	CHEROKEE COUNTY CONSERVATION DISTRICT
00071884	19401	3000001	12/12/2023	52.17	555170	71	CHEROKEE COUNTY CONSERVATION DISTRICT
00071884	40000	3000001	12/12/2023	3,358.53	555170	08	CHEROKEE COUNTY CONSERVATION DISTRICT
00071886	19401	3000001	12/12/2023	67.79	555170	81	DEWEY COUNTY CONSERVATION DISTRICT
00071886	19401	3000001	12/12/2023	3,714.31	555170	05	DEWEY COUNTY CONSERVATION DISTRICT
00071886	19401	3000001	12/12/2023	105.52	555170	71	DEWEY COUNTY CONSERVATION DISTRICT
00071886	19401	3000001	12/12/2023	219.46	555170	80	DEWEY COUNTY CONSERVATION DISTRICT
00071886	19401	3000001	12/12/2023	156.55	555170	82	DEWEY COUNTY CONSERVATION DISTRICT
00071886	19401	3000001	12/12/2023	3,371.63	555170	08	DEWEY COUNTY CONSERVATION DISTRICT
00071886	19401	3000001	12/12/2023	3,482.59	555170	09	DEWEY COUNTY CONSERVATION DISTRICT
00071888	19401	3000001	12/12/2023	614.00	555170	80	OKFUSKEE COUNTY CONSERVATION DISTRICT
00071888	19401	3000001	12/12/2023	4,336.92	555170	06	OKFUSKEE COUNTY CONSERVATION DISTRICT
00071888	19401	3000001	12/12/2023	1,614.75	555170	94	OKFUSKEE COUNTY CONSERVATION DISTRICT
00071888	19401	3000001	12/12/2023	3,524.88	555170	05	OKFUSKEE COUNTY CONSERVATION DISTRICT
00071888	19401	3000001	12/12/2023	192.47	555170	82	OKFUSKEE COUNTY CONSERVATION DISTRICT
00071888	40000	3000001	12/12/2023	139.83	555170	86	OKFUSKEE COUNTY CONSERVATION DISTRICT
00071893	19401	3000001	12/12/2023	200.00	555170	62	MURRAY COUNTY CONSERVATION DISTRICT
00071893	19401	3000001	12/12/2023	2,699.86	555170	05	MURRAY COUNTY CONSERVATION DISTRICT
00071893	19401	3000001	12/12/2023	4,524.45	555170	06	MURRAY COUNTY CONSERVATION DISTRICT
00071893	19401	3000001	12/12/2023	207.15	555170	20	MURRAY COUNTY CONSERVATION DISTRICT
00071893	19401	3000001	12/12/2023	800.00	555170	61	MURRAY COUNTY CONSERVATION DISTRICT
00071893	19401	3000001	12/12/2023	273.79	555170	69	MURRAY COUNTY CONSERVATION DISTRICT
00071893	19401	3000001	12/12/2023	89.00	555170	70	MURRAY COUNTY CONSERVATION DISTRICT
00071893	19401	3000001	12/12/2023	85.00	555170	71	MURRAY COUNTY CONSERVATION DISTRICT
00071893	19401	3000001	12/12/2023	90.00	555170	74	MURRAY COUNTY CONSERVATION DISTRICT
00071893	19401	3000001	12/12/2023	5,799.53	555170	01	MURRAY COUNTY CONSERVATION DISTRICT
00071895	19401	3000001	12/12/2023	59.37	555170	80	GARFIELD CO CONSERVATION DISTRICT
00071895	19401	3000001	12/12/2023	6.18	555170	20	GARFIELD CO CONSERVATION DISTRICT
00071895	19401	3000001	12/12/2023	14.38	555170	26	GARFIELD CO CONSERVATION DISTRICT
00071895	19401	3000001	12/12/2023	91.70	555170	69	GARFIELD CO CONSERVATION DISTRICT
00071895	19401	3000001	12/12/2023	59.99	555170	71	GARFIELD CO CONSERVATION DISTRICT
00071895	19401	3000001	12/12/2023	995.01	555170		GARFIELD CO CONSERVATION DISTRICT
00071895	19401	3000001	12/12/2023	338.00	555170	84	GARFIELD CO CONSERVATION DISTRICT
00071895	19401	3000001	12/12/2023	9.00	555170	72	GARFIELD CO CONSERVATION DISTRICT
00071895	40000	3000001	12/12/2023	3,708.63	555170	08	GARFIELD CO CONSERVATION DISTRICT
00071896	19401	3000001	12/12/2023	1,150.98	555170	27	COMANCHE COUNTY CONSERVATION DISTRICT

OKLAHOMA CONSERVATION COMMISSION
CLAIMS REGISTER BY PROGRAM
FOR THE PERIOD OF NOVEMBER 21, 2023 THRU JANUARY 23, 2024

Voucher	Fund	Department	Date	Amount	Account	Sub	Vendor Name
00071896	19401	3000001	12/12/2023	4,129.15	555170	05	COMANCHE COUNTY CONSERVATION DISTRICT
00071896	19401	3000001	12/12/2023	3,067.56	555170	02	COMANCHE COUNTY CONSERVATION DISTRICT
00071896	19401	3000001	12/12/2023	564.37	555170	20	COMANCHE COUNTY CONSERVATION DISTRICT
00071896	19401	3000001	12/12/2023	91.97	555170	71	COMANCHE COUNTY CONSERVATION DISTRICT
00071921	19401	3000001	12/19/2023	180.00	555170	74	OKLAHOMA COUNTY CONSERVATION DISTRICT
00071922	19401	3000001	12/19/2023	4,698.00	555170	05	WASHITA COUNTY CONSERVATION DISTRICT
00071922	19401	3000001	12/19/2023	2,700.00	555170	61	WASHITA COUNTY CONSERVATION DISTRICT
00071922	19401	3000001	12/19/2023	52.16	555170	71	WASHITA COUNTY CONSERVATION DISTRICT
00071922	19401	3000001	12/19/2023	3,377.82	555170	07	WASHITA COUNTY CONSERVATION DISTRICT
00071923	19401	3000001	12/19/2023	225.00	555170	61	CHECOTAH CONSERVATION DISTRICT NO 20
00071924	19401	3000001	12/19/2023	3,060.29	555170	07	LATIMER COUNTY CONSERVATION DISTRICT
00071926	19401	3000001	12/19/2023	3,070.66	555170	05	TILLMAN COUNTY CONSERVATION DISTRICT
00071926	19401	3000001	12/19/2023	1,500.00	555170	61	TILLMAN COUNTY CONSERVATION DISTRICT
00071926	19401	3000001	12/19/2023	44.61	555170	69	TILLMAN COUNTY CONSERVATION DISTRICT
00071926	19401	3000001	12/19/2023	109.29	555170	71	TILLMAN COUNTY CONSERVATION DISTRICT
00071926	19401	3000001	12/19/2023	2.07	555170	72	TILLMAN COUNTY CONSERVATION DISTRICT
00071926	19401	3000001	12/19/2023	82.55	555170	79	TILLMAN COUNTY CONSERVATION DISTRICT
00071927	19401	3000001	12/19/2023	3,664.59	555170	05	MCINTOSH COUNTY CONSERVATION DISTRICT
00071928	19401	3000001	12/19/2023	23.35	555170	83	EAST CANADIAN COUNTY CONSERVATION DISTR
00071928	19401	3000001	12/19/2023	707.26	555170	20	EAST CANADIAN COUNTY CONSERVATION DISTR
00071928	19401	3000001	12/19/2023	150.00	555170	62	EAST CANADIAN COUNTY CONSERVATION DISTR
00071928	40000	3000001	12/19/2023	139.83	555170	86	EAST CANADIAN COUNTY CONSERVATION DISTR
00071928	40000	3000001	12/19/2023	3,186.85	555170	08	EAST CANADIAN COUNTY CONSERVATION DISTR
00071928	19401	3000001	12/19/2023	4,120.68	555170	06	EAST CANADIAN COUNTY CONSERVATION DISTR
00071929	19401	3000001	12/19/2023	549.09	555170	87	DEWEY COUNTY CONSERVATION DISTRICT
00071930	19401	3000001	12/19/2023	3,041.84	555170	05	KONAWA CONSERVATION DISTRICT
00071930	19401	3000001	12/19/2023	797.69	555170	12	KONAWA CONSERVATION DISTRICT
00071930	19401	3000001	12/19/2023	569.99	555170	20	KONAWA CONSERVATION DISTRICT
00071930	19401	3000001	12/19/2023	775.00	555170	63	KONAWA CONSERVATION DISTRICT
00071930	19401	3000001	12/19/2023	70.74	555170	69	KONAWA CONSERVATION DISTRICT
00071930	19401	3000001	12/19/2023	91.76	555170	71	KONAWA CONSERVATION DISTRICT
00071930	19401	3000001	12/19/2023	225.00	555170	69	KONAWA CONSERVATION DISTRICT
00071932	19401	3000001	12/19/2023	615.00	555170	74	NOBLE COUNTY CONSERVATION DISTRICT
00071932	19401	3000001	12/19/2023	3,212.00	555170	05	NOBLE COUNTY CONSERVATION DISTRICT
00071932	19401	3000001	12/19/2023	132.00	555170	20	NOBLE COUNTY CONSERVATION DISTRICT
00071932	19401	3000001	12/19/2023	139.10	555170	68	NOBLE COUNTY CONSERVATION DISTRICT
00071932	19401	3000001	12/19/2023	116.74	555170	71	NOBLE COUNTY CONSERVATION DISTRICT
00071932	19401	3000001	12/19/2023	130.83	555170	80	NOBLE COUNTY CONSERVATION DISTRICT
00071932	19401	3000001	12/19/2023	4,050.24	555170	06	NOBLE COUNTY CONSERVATION DISTRICT
00071933	19401	3000001	12/19/2023	43.75	555170	69	CREEK COUNTY CONSERVATION DISTRICT
00071933	19401	3000001	12/19/2023	3,138.39	555170	05	CREEK COUNTY CONSERVATION DISTRICT
00071933	19401	3000001	12/19/2023	3,369.38	555170	07	CREEK COUNTY CONSERVATION DISTRICT
00071933	19401	3000001	12/19/2023	173.34	555170	26	CREEK COUNTY CONSERVATION DISTRICT
00071933	19401	3000001	12/19/2023	52.17	555170	71	CREEK COUNTY CONSERVATION DISTRICT
00071933	19401	3000001	12/19/2023	13.00	555170	72	CREEK COUNTY CONSERVATION DISTRICT
00071933	19401	3000001	12/19/2023	176.15	555170	79	CREEK COUNTY CONSERVATION DISTRICT
00071933	19401	3000001	12/19/2023	175.00	555170	92	CREEK COUNTY CONSERVATION DISTRICT
00071934	19401	3000001	12/19/2023	3,714.23	555170	05	PAWNEE COUNTY CONSERVATION DISTRICT
00071934	19401	3000001	12/19/2023	100.00	555170	62	PAWNEE COUNTY CONSERVATION DISTRICT
00071934	19401	3000001	12/19/2023	1,000.00	555170	63	PAWNEE COUNTY CONSERVATION DISTRICT
00071934	19401	3000001	12/19/2023	111.35	555170	69	PAWNEE COUNTY CONSERVATION DISTRICT
00071934	19401	3000001	12/19/2023	135.00	555170	74	PAWNEE COUNTY CONSERVATION DISTRICT
00071934	19401	3000001	12/19/2023	26.68	555170	80	PAWNEE COUNTY CONSERVATION DISTRICT
00071938	19401	3000001	12/20/2023	78.25	555170	71	MUSKOGEE COUNTY CONSERVATION DISTRICT
00071938	19401	3000001	12/20/2023	36.54	555170	20	MUSKOGEE COUNTY CONSERVATION DISTRICT
00071938	19401	3000001	12/20/2023	800.00	555170	61	MUSKOGEE COUNTY CONSERVATION DISTRICT
00071938	19401	3000001	12/20/2023	101.00	555170	63	MUSKOGEE COUNTY CONSERVATION DISTRICT
00071938	19401	3000001	12/20/2023	242.62	555170	69	MUSKOGEE COUNTY CONSERVATION DISTRICT
00071938	19401	3000001	12/20/2023	325.67	555170	69	MUSKOGEE COUNTY CONSERVATION DISTRICT
00071938	19401	3000001	12/20/2023	132.00	555170	72	MUSKOGEE COUNTY CONSERVATION DISTRICT

OKLAHOMA CONSERVATION COMMISSION
CLAIMS REGISTER BY PROGRAM
FOR THE PERIOD OF NOVEMBER 21, 2023 THRU JANUARY 23, 2024

Voucher	Fund	Department	Date	Amount	Account	Sub	Vendor Name
00071938	19401	3000001	12/20/2023	225.00	555170	74	MUSKOGEE COUNTY CONSERVATION DISTRICT
00071938	19401	3000001	12/20/2023	3,191.56	555170	05	MUSKOGEE COUNTY CONSERVATION DISTRICT
00071939	19401	3000001	12/20/2023	106.14	555170	26	KAY COUNTY CONSERVATION DISTRICT
00071939	19401	3000001	12/20/2023	3,369.32	555170	07	KAY COUNTY CONSERVATION DISTRICT
00071939	19401	3000001	12/20/2023	3,212.08	555170	05	KAY COUNTY CONSERVATION DISTRICT
00071939	19401	3000001	12/20/2023	53.50	555170	20	KAY COUNTY CONSERVATION DISTRICT
00071939	19401	3000001	12/20/2023	218.45	555170	30	KAY COUNTY CONSERVATION DISTRICT
00071939	40000	3000001	12/20/2023	139.83	555170	86	KAY COUNTY CONSERVATION DISTRICT
00071940	40000	3000001	12/20/2023	139.83	555170	86	HARPER COUNTY CONSERVATION DISTRICT
00071940	19401	3000001	12/20/2023	3,673.91	555170	05	HARPER COUNTY CONSERVATION DISTRICT
00071940	19401	3000001	12/20/2023	109.48	555170	82	HARPER COUNTY CONSERVATION DISTRICT
00071940	19401	3000001	12/20/2023	31.03	555170	20	HARPER COUNTY CONSERVATION DISTRICT
00071940	19401	3000001	12/20/2023	369.49	555170	12	HARPER COUNTY CONSERVATION DISTRICT
00071941	19401	3000001	12/20/2023	4,299.76	555170	05	CRAIG COUNTY CONSERVATION DISTRICT
00071941	19401	3000001	12/20/2023	3,660.10	555170	94	CRAIG COUNTY CONSERVATION DISTRICT
00071941	19401	3000001	12/20/2023	3,462.00	555170	07	CRAIG COUNTY CONSERVATION DISTRICT
00071942	19401	3000001	12/20/2023	270.00	555170	74	PONTOTOC COUNTY C D
00071942	19401	3000001	12/20/2023	1,700.00	555170	61	PONTOTOC COUNTY C D
00071942	19401	3000001	12/20/2023	99.96	555170	65	PONTOTOC COUNTY C D
00071942	19401	3000001	12/20/2023	100.00	555170	71	PONTOTOC COUNTY C D
00071942	19401	3000001	12/20/2023	3,607.01	555170	06	PONTOTOC COUNTY C D
00071942	40000	3000001	12/20/2023	4,357.80	555170	08	PONTOTOC COUNTY C D
00071943	19401	3000001	12/20/2023	165.00	555170	74	LEFLORE COUNTY CONSERVATION DISTRICT
00071943	19401	3000001	12/20/2023	3,053.68	555170	05	LEFLORE COUNTY CONSERVATION DISTRICT
00071943	19401	3000001	12/20/2023	540.67	555170	26	LEFLORE COUNTY CONSERVATION DISTRICT
00071943	19401	3000001	12/20/2023	12.00	555170	46	LEFLORE COUNTY CONSERVATION DISTRICT
00071943	19401	3000001	12/20/2023	2,315.00	555170	84	LEFLORE COUNTY CONSERVATION DISTRICT
00071943	19401	3000001	12/20/2023	3,176.95	555170	07	LEFLORE COUNTY CONSERVATION DISTRICT
00071943	19401	3000001	12/20/2023	5,408.25	555170	01	LEFLORE COUNTY CONSERVATION DISTRICT
00071943	19401	3000001	12/20/2023	3,945.30	555170	03	LEFLORE COUNTY CONSERVATION DISTRICT
00071944	19401	3000001	12/20/2023	80.00	555170	67	DELAWARE CO CONSERVATION DISTRICT
00071944	19401	3000001	12/20/2023	1.08	555170	24	DELAWARE CO CONSERVATION DISTRICT
00071944	19401	3000001	12/20/2023	74.28	555170	67	DELAWARE CO CONSERVATION DISTRICT
00071944	19401	3000001	12/20/2023	78.00	555170	71	DELAWARE CO CONSERVATION DISTRICT
00071944	19401	3000001	12/20/2023	23.40	555170	72	DELAWARE CO CONSERVATION DISTRICT
00071944	19401	3000001	12/20/2023	11.25	555170	80	DELAWARE CO CONSERVATION DISTRICT
00071944	19401	3000001	12/20/2023	26.45	555170	82	DELAWARE CO CONSERVATION DISTRICT
00071944	19401	3000001	12/20/2023	1,145.16	555170	07	DELAWARE CO CONSERVATION DISTRICT
00071944	19401	3000001	12/20/2023	3,066.32	555170	05	DELAWARE CO CONSERVATION DISTRICT
00071944	19401	3000001	12/20/2023	28.50	555170	22	DELAWARE CO CONSERVATION DISTRICT
00071945	19401	3000001	12/20/2023	3,375.13	555170	05	OKMULGEE COUNTY CONSERVATION DISTRICT
00071945	19401	3000001	12/20/2023	1,782.68	555170	12	OKMULGEE COUNTY CONSERVATION DISTRICT
00071945	19401	3000001	12/20/2023	315.00	555170	74	OKMULGEE COUNTY CONSERVATION DISTRICT
00071946	19401	3000001	12/20/2023	3,217.59	555170	05	DEER CREEK CONSERVATION DISTRICT
00071946	19401	3000001	12/20/2023	156.99	555170	80	DEER CREEK CONSERVATION DISTRICT
00071946	19401	3000001	12/20/2023	26.60	555170	69	DEER CREEK CONSERVATION DISTRICT
00071946	19401	3000001	12/20/2023	53.90	555170	71	DEER CREEK CONSERVATION DISTRICT
00071946	19401	3000001	12/20/2023	55.00	555170	71	DEER CREEK CONSERVATION DISTRICT
00071946	19401	3000001	12/20/2023	43.24	555170	81	DEER CREEK CONSERVATION DISTRICT
00071946	19401	3000001	12/20/2023	85.20	555170	82	DEER CREEK CONSERVATION DISTRICT
00071947	19401	3000001	12/20/2023	95.75	555170	82	CUSTER COUNTY CONSERVATION DISTRICT
00071947	19401	3000001	12/20/2023	1,300.00	555170	61	CUSTER COUNTY CONSERVATION DISTRICT
00071947	19401	3000001	12/20/2023	120.00	555170	71	CUSTER COUNTY CONSERVATION DISTRICT
00071947	19401	3000001	12/20/2023	30.95	555170	80	CUSTER COUNTY CONSERVATION DISTRICT
00071947	19401	3000001	12/20/2023	1,882.00	555170	84	CUSTER COUNTY CONSERVATION DISTRICT
00071947	19401	3000001	12/20/2023	3,456.00	555170	84	CUSTER COUNTY CONSERVATION DISTRICT
00071947	19401	3000001	12/20/2023	3,480.86	555170	07	CUSTER COUNTY CONSERVATION DISTRICT
00071947	40000	3000001	12/20/2023	139.83	555170	86	CUSTER COUNTY CONSERVATION DISTRICT
00071947	19401	3000001	12/20/2023	3,721.78	555170	05	CUSTER COUNTY CONSERVATION DISTRICT
00071948	19401	3000001	12/20/2023	3,376.80	555170	05	GRANT COUNTY CONSERVATION DISTRICT

**OKLAHOMA CONSERVATION COMMISSION
CLAIMS REGISTER BY PROGRAM
FOR THE PERIOD OF NOVEMBER 21, 2023 THRU JANUARY 23, 2024**

Voucher	Fund	Department	Date	Amount	Account	Sub	Vendor Name
00071948	19401	3000001	12/20/2023	3,368.65	555170	07	GRANT COUNTY CONSERVATION DISTRICT
00071948	19401	3000001	12/20/2023	2,065.87	555170	80	GRANT COUNTY CONSERVATION DISTRICT
00071949	19401	3000001	12/20/2023	90.00	555170	90	LEFLORE COUNTY CONSERVATION DISTRICT
00071950	19401	3000001	12/20/2023	90.00	555170	90	LEFLORE COUNTY CONSERVATION DISTRICT
00071951	19401	3000001	12/20/2023	130.00	555170	20	WOODWARD COUNTY CONSERVATION DISTRICT
00071951	19401	3000001	12/20/2023	202.00	555170	26	WOODWARD COUNTY CONSERVATION DISTRICT
00071951	19401	3000001	12/20/2023	226.12	555170	27	WOODWARD COUNTY CONSERVATION DISTRICT
00071951	19401	3000001	12/20/2023	75.55	555170	84	WOODWARD COUNTY CONSERVATION DISTRICT
00071951	19401	3000001	12/20/2023	1,500.00	555170	61	WOODWARD COUNTY CONSERVATION DISTRICT
00071951	19401	3000001	12/20/2023	77.50	555170	71	WOODWARD COUNTY CONSERVATION DISTRICT
00071951	19401	3000001	12/20/2023	66.00	555170	72	WOODWARD COUNTY CONSERVATION DISTRICT
00071951	19401	3000001	12/20/2023	70.85	555170	80	WOODWARD COUNTY CONSERVATION DISTRICT
00071951	19401	3000001	12/20/2023	72.17	555170	81	WOODWARD COUNTY CONSERVATION DISTRICT
00071951	19401	3000001	12/20/2023	1,189.53	555170	12	WOODWARD COUNTY CONSERVATION DISTRICT
00071951	19401	3000001	12/20/2023	3,217.59	555170	05	WOODWARD COUNTY CONSERVATION DISTRICT
00071951	19401	3000001	12/20/2023	3,482.59	555170	09	WOODWARD COUNTY CONSERVATION DISTRICT
00071952	19401	3000001	12/20/2023	40.00	555170	63	GRADY COUNTY CONSERVATION DIST
00071952	19401	3000001	12/20/2023	3,368.98	555170	05	GRADY COUNTY CONSERVATION DIST
00071952	19401	3000001	12/20/2023	4,327.46	555170	06	GRADY COUNTY CONSERVATION DIST
00071952	19401	3000001	12/20/2023	52.31	555170	20	GRADY COUNTY CONSERVATION DIST
00071952	19401	3000001	12/20/2023	58.95	555170	69	GRADY COUNTY CONSERVATION DIST
00071952	19401	3000001	12/20/2023	62.60	555170	71	GRADY COUNTY CONSERVATION DIST
00071952	19401	3000001	12/20/2023	240.00	555170	74	GRADY COUNTY CONSERVATION DIST
00071972	19401	3000001	12/21/2023	49.95	555170	20	WOODS COUNTY CONSERVATION DISTRICT
00071972	19401	3000001	12/21/2023	49.97	555170	20	WOODS COUNTY CONSERVATION DISTRICT
00071972	19401	3000001	12/21/2023	225.00	555170	20	WOODS COUNTY CONSERVATION DISTRICT
00071972	19401	3000001	12/21/2023	134.86	555170	23	WOODS COUNTY CONSERVATION DISTRICT
00071972	19401	3000001	12/21/2023	63.13	555170	26	WOODS COUNTY CONSERVATION DISTRICT
00071972	19401	3000001	12/21/2023	1,900.00	555170	61	WOODS COUNTY CONSERVATION DISTRICT
00071972	19401	3000001	12/21/2023	101.81	555170	71	WOODS COUNTY CONSERVATION DISTRICT
00071972	19401	3000001	12/21/2023	18.44	555170	71	WOODS COUNTY CONSERVATION DISTRICT
00071972	19401	3000001	12/21/2023	66.00	555170	72	WOODS COUNTY CONSERVATION DISTRICT
00071972	19401	3000001	12/21/2023	122.98	555170	80	WOODS COUNTY CONSERVATION DISTRICT
00071972	19401	3000001	12/21/2023	29.63	555170	80	WOODS COUNTY CONSERVATION DISTRICT
00071972	19401	3000001	12/21/2023	80.40	555170	81	WOODS COUNTY CONSERVATION DISTRICT
00071972	19401	3000001	12/21/2023	75.00	555170	91	WOODS COUNTY CONSERVATION DISTRICT
00071972	19401	3000001	12/21/2023	3,352.36	555170	05	WOODS COUNTY CONSERVATION DISTRICT
00071973	40000	3000001	12/21/2023	4,247.80	555170	03	HASKELL COUNTY CONSERVATION DISTRICT
00071973	19401	3000001	12/21/2023	175.00	555170	62	HASKELL COUNTY CONSERVATION DISTRICT
00071973	19401	3000001	12/21/2023	150.00	555170	74	HASKELL COUNTY CONSERVATION DISTRICT
00071973	19401	3000001	12/21/2023	3,378.32	555170	05	HASKELL COUNTY CONSERVATION DISTRICT
00071974	19401	3000001	12/21/2023	4,494.03	555170	02	STEPHENS COUNTY CONSERVATION DISTRICT
00071974	19401	3000001	12/21/2023	4,442.43	555170	05	STEPHENS COUNTY CONSERVATION DISTRICT
00071974	19401	3000001	12/21/2023	350.00	555170	63	STEPHENS COUNTY CONSERVATION DISTRICT
00071974	19401	3000001	12/21/2023	71.67	555170	71	STEPHENS COUNTY CONSERVATION DISTRICT
00071974	19401	3000001	12/21/2023	57.00	555170	83	STEPHENS COUNTY CONSERVATION DISTRICT
00071975	19401	3000001	12/21/2023	3,368.28	555170	05	SEQUOYAH COUNTY CONSERVATION DISTRICT
00071975	19401	3000001	12/21/2023	742.79	555170	12	SEQUOYAH COUNTY CONSERVATION DISTRICT
00071975	19401	3000001	12/21/2023	419.93	555170	69	SEQUOYAH COUNTY CONSERVATION DISTRICT
00071975	19401	3000001	12/21/2023	348.00	555170	65	SEQUOYAH COUNTY CONSERVATION DISTRICT
00071975	19401	3000001	12/21/2023	127.80	555170	71	SEQUOYAH COUNTY CONSERVATION DISTRICT
00071976	19401	3000001	12/21/2023	4,033.53	555170	05	ATOKA COUNTY CONSERVATION DISTRICT
00071976	19401	3000001	12/21/2023	3,438.98	555170	07	ATOKA COUNTY CONSERVATION DISTRICT
00071976	19401	3000001	12/21/2023	143.59	555170	26	ATOKA COUNTY CONSERVATION DISTRICT
00071976	19401	3000001	12/21/2023	1,400.00	555170	61	ATOKA COUNTY CONSERVATION DISTRICT
00071976	19401	3000001	12/21/2023	224.00	555170	62	ATOKA COUNTY CONSERVATION DISTRICT
00071976	19401	3000001	12/21/2023	90.00	555170	71	ATOKA COUNTY CONSERVATION DISTRICT
00071977	19401	3000001	12/21/2023	3,660.25	555170	05	COAL COUNTY CONSERVATION DISTRICT NO 19
00071977	19401	3000001	12/21/2023	1,817.13	555170	94	COAL COUNTY CONSERVATION DISTRICT NO 19
00071978	19401	3000001	12/21/2023	5,044.02	555170	06	KIOWA COUNTY CONSERVATION DISTRICT NO 76

OKLAHOMA CONSERVATION COMMISSION
CLAIMS REGISTER BY PROGRAM
FOR THE PERIOD OF NOVEMBER 21, 2023 THRU JANUARY 23, 2024

Voucher	Fund	Department	Date	Amount	Account	Sub	Vendor Name
00071978	19401	3000001	12/21/2023	3,485.92	555170	05	KIOWA COUNTY CONSERVATION DISTRICT NO 76
00071978	40000	3000001	12/21/2023	139.83	555170	86	KIOWA COUNTY CONSERVATION DISTRICT NO 76
00071979	19401	3000001	12/21/2023	3,374.72	555170	05	BEAVER COUNTY CONSERVATION DISTRICT
00071979	19401	3000001	12/21/2023	92.09	555170	82	BEAVER COUNTY CONSERVATION DISTRICT
00071979	19401	3000001	12/21/2023	503.16	555170	37	BEAVER COUNTY CONSERVATION DISTRICT
00071979	19401	3000001	12/21/2023	47.16	555170	80	BEAVER COUNTY CONSERVATION DISTRICT
00071980	19401	3000001	12/21/2023	180.00	555170	74	LITTLE RIVER CONSERVATION DISTRICT
00071980	19401	3000001	12/21/2023	269.13	555170	94	LITTLE RIVER CONSERVATION DISTRICT
00071980	19401	3000001	12/21/2023	3,750.22	555170	05	LITTLE RIVER CONSERVATION DISTRICT
00071980	19401	3000001	12/21/2023	368.77	555170	42	LITTLE RIVER CONSERVATION DISTRICT
00071980	19401	3000001	12/21/2023	3,062.40	555170	02	LITTLE RIVER CONSERVATION DISTRICT
00071981	19401	3000001	12/21/2023	3,066.90	555170	05	TALIHINA CONSERVATION DISTRICT
00071981	19401	3000001	12/21/2023	1,500.00	555170	61	TALIHINA CONSERVATION DISTRICT
00071981	19401	3000001	12/21/2023	45.00	555170	65	TALIHINA CONSERVATION DISTRICT
00071981	19401	3000001	12/21/2023	123.29	555170	71	TALIHINA CONSERVATION DISTRICT
00071981	19401	3000001	12/21/2023	132.23	555170	80	TALIHINA CONSERVATION DISTRICT
00071981	19401	3000001	12/21/2023	95.31	555170	82	TALIHINA CONSERVATION DISTRICT
00071982	19401	3000001	12/21/2023	100.00	555170	63	CANEY VALLEY CONSERVATION DISTRICT
00071982	19401	3000001	12/21/2023	3,686.75	555170	05	CANEY VALLEY CONSERVATION DISTRICT
00071982	19401	3000001	12/21/2023	43.54	555170	42	CANEY VALLEY CONSERVATION DISTRICT
00071982	19401	3000001	12/21/2023	1,322.40	555170	46	CANEY VALLEY CONSERVATION DISTRICT
00071982	19401	3000001	12/21/2023	111.35	555170	69	CANEY VALLEY CONSERVATION DISTRICT
00071982	19401	3000001	12/21/2023	142.92	555170	71	CANEY VALLEY CONSERVATION DISTRICT
00071982	19401	3000001	12/21/2023	442.00	555170	72	CANEY VALLEY CONSERVATION DISTRICT
00071982	19401	3000001	12/21/2023	195.00	555170	74	CANEY VALLEY CONSERVATION DISTRICT
00071982	19401	3000001	12/21/2023	625.00	555170	92	CANEY VALLEY CONSERVATION DISTRICT
00071983	19401	3000001	12/21/2023	247.59	555170	91	CANEY VALLEY CONSERVATION DISTRICT
00071984	19401	3000001	12/21/2023	50.00	555170	70	CIMARRON COUNTY CONSERVATION DISTRICT
00071984	19401	3000001	12/21/2023	173.70	555170	20	CIMARRON COUNTY CONSERVATION DISTRICT
00071984	19401	3000001	12/21/2023	109.74	555170	37	CIMARRON COUNTY CONSERVATION DISTRICT
00071984	19401	3000001	12/21/2023	135.00	555170	65	CIMARRON COUNTY CONSERVATION DISTRICT
00071984	19401	3000001	12/21/2023	143.10	555170	68	CIMARRON COUNTY CONSERVATION DISTRICT
00071984	19401	3000001	12/21/2023	90.00	555170	74	CIMARRON COUNTY CONSERVATION DISTRICT
00071984	19401	3000001	12/21/2023	56.36	555170	81	CIMARRON COUNTY CONSERVATION DISTRICT
00071984	19401	3000001	12/21/2023	109.58	555170	82	CIMARRON COUNTY CONSERVATION DISTRICT
00071984	19401	3000001	12/21/2023	3,358.37	555170	05	CIMARRON COUNTY CONSERVATION DISTRICT
00071985	19401	3000001	12/21/2023	4,025.56	555170	05	MCCLAIN COUNTY CONSERVATION DISTRICT
00071985	19401	3000001	12/21/2023	4,288.81	555170	06	MCCLAIN COUNTY CONSERVATION DISTRICT
00071985	19401	3000001	12/21/2023	135.00	555170	74	MCCLAIN COUNTY CONSERVATION DISTRICT
00071986	40000	3000001	12/21/2023	3,487.28	555170	08	ARBUCKLE CONSERVATION DISTRICT
00071986	19401	3000001	12/21/2023	66.37	555170	20	ARBUCKLE CONSERVATION DISTRICT
00071986	19401	3000001	12/21/2023	800.00	555170	61	ARBUCKLE CONSERVATION DISTRICT
00071986	19401	3000001	12/21/2023	350.00	555170	65	ARBUCKLE CONSERVATION DISTRICT
00071986	19401	3000001	12/21/2023	86.99	555170	71	ARBUCKLE CONSERVATION DISTRICT
00071986	19401	3000001	12/21/2023	45.17	555170	71	ARBUCKLE CONSERVATION DISTRICT
00071986	19401	3000001	12/21/2023	22.97	555170	72	ARBUCKLE CONSERVATION DISTRICT
00071986	19401	3000001	12/21/2023	3,210.27	555170	05	ARBUCKLE CONSERVATION DISTRICT
00071986	19401	3000001	12/21/2023	180.00	555170	74	ARBUCKLE CONSERVATION DISTRICT
00071986	19401	3000001	12/21/2023	44.99	555170	80	ARBUCKLE CONSERVATION DISTRICT
00071986	19401	3000001	12/21/2023	109.90	555170	82	ARBUCKLE CONSERVATION DISTRICT
00071986	19401	3000001	12/21/2023	3,857.80	555170	06	ARBUCKLE CONSERVATION DISTRICT
00071987	19401	3000001	12/21/2023	14.99	555170	65	LOVE COUNTY CONSERVATION DISTRICT
00071987	19401	3000001	12/21/2023	3,217.59	555170	05	LOVE COUNTY CONSERVATION DISTRICT
00071987	19401	3000001	12/21/2023	750.00	555170	61	LOVE COUNTY CONSERVATION DISTRICT
00071987	19401	3000001	12/21/2023	382.50	555170	65	LOVE COUNTY CONSERVATION DISTRICT
00071987	19401	3000001	12/21/2023	86.67	555170	79	LOVE COUNTY CONSERVATION DISTRICT
00071988	19401	3000001	12/21/2023	2,000.00	555170	99	CIMARRON COUNTY CONSERVATION DISTRICT
00071989	19401	3000001	12/21/2023	2,000.00	555170		CIMARRON COUNTY CONSERVATION DISTRICT
00071993	19401	3000001	12/21/2023	603.12	555170	20	MARSHALL COUNTY CONSERVATION DISTRICT
00071993	19401	3000001	12/21/2023	3,372.84	555170	05	MARSHALL COUNTY CONSERVATION DISTRICT

OKLAHOMA CONSERVATION COMMISSION
CLAIMS REGISTER BY PROGRAM
FOR THE PERIOD OF NOVEMBER 21, 2023 THRU JANUARY 23, 2024

Voucher	Fund	Department	Date	Amount	Account	Sub	Vendor Name
00071993	40000	3000001	12/21/2023	3,480.64	555170	08	MARSHALL COUNTY CONSERVATION DISTRICT
00071994	19401	3000001	12/21/2023	276.41	555170	69	OTTAWA COUNTY CONSERVATION DISTRICT
00071994	19401	3000001	12/21/2023	4,064.39	555170	05	OTTAWA COUNTY CONSERVATION DISTRICT
00071994	19401	3000001	12/21/2023	3,660.10	555170	94	OTTAWA COUNTY CONSERVATION DISTRICT
00071994	19401	3000001	12/21/2023	501.00	555170	63	OTTAWA COUNTY CONSERVATION DISTRICT
00071994	19401	3000001	12/21/2023	54.99	555170	71	OTTAWA COUNTY CONSERVATION DISTRICT
00071994	19401	3000001	12/21/2023	90.00	555170	74	OTTAWA COUNTY CONSERVATION DISTRICT
00071994	19401	3000001	12/21/2023	250.00	555170	92	OTTAWA COUNTY CONSERVATION DISTRICT
00071994	40000	3000001	12/21/2023	139.83	555170	86	OTTAWA COUNTY CONSERVATION DISTRICT
00071995	19401	3000001	12/21/2023	368.99	555170	99	ELLIS COUNTY CONSERVATION DISTRICT
00071996	19401	3000001	12/21/2023	3,295.04	555170	05	ELLIS COUNTY CONSERVATION DISTRICT
00071996	19401	3000001	12/21/2023	64.59	555170	12	ELLIS COUNTY CONSERVATION DISTRICT
00071996	19401	3000001	12/21/2023	5,649.23	555170	01	ELLIS COUNTY CONSERVATION DISTRICT
00071996	19401	3000001	12/21/2023	3,937.70	555170	03	ELLIS COUNTY CONSERVATION DISTRICT
00071997	19401	3000001	12/21/2023	3,813.75	555170	05	GREER COUNTY CONSERVATION DISTRICT
00071997	19401	3000001	12/21/2023	87.39	555170	80	GREER COUNTY CONSERVATION DISTRICT
00071997	19401	3000001	12/21/2023	40.34	555170	81	GREER COUNTY CONSERVATION DISTRICT
00071997	19401	3000001	12/21/2023	1,119.37	555170	07	GREER COUNTY CONSERVATION DISTRICT
00071998	19401	3000001	12/21/2023	3,594.98	555170	05	LOGAN COUNTY CONSERVATION DISTRICT
00071998	19401	3000001	12/21/2023	1,250.00	555170	61	LOGAN COUNTY CONSERVATION DISTRICT
00071998	19401	3000001	12/21/2023	26.20	555170	69	LOGAN COUNTY CONSERVATION DISTRICT
00071998	19401	3000001	12/21/2023	240.00	555170	65	LOGAN COUNTY CONSERVATION DISTRICT
00071999	19401	3000001	12/21/2023	269.67	555170	31	HUGHES COUNTY CONSERVATION DIST
00071999	19401	3000001	12/21/2023	1,250.00	555170	61	HUGHES COUNTY CONSERVATION DIST
00071999	19401	3000001	12/21/2023	87.50	555170	71	HUGHES COUNTY CONSERVATION DIST
00071999	19401	3000001	12/21/2023	315.00	555170	74	HUGHES COUNTY CONSERVATION DIST
00071999	19401	3000001	12/21/2023	46.79	555170	81	HUGHES COUNTY CONSERVATION DIST
00071999	19401	3000001	12/21/2023	60.00	555170	74	HUGHES COUNTY CONSERVATION DIST
00071999	19401	3000001	12/21/2023	55.90	555170	80	HUGHES COUNTY CONSERVATION DIST
00071999	19401	3000001	12/21/2023	18.69	555170	82	HUGHES COUNTY CONSERVATION DIST
00071999	19401	3000001	12/21/2023	3,259.64	555170	05	HUGHES COUNTY CONSERVATION DIST
00071999	19401	3000001	12/21/2023	3,632.91	555170	06	HUGHES COUNTY CONSERVATION DIST
00072000	19401	3000001	12/21/2023	237.40	555170	80	KINGFISHER COUNTY CONSERVATION DISTRICT
00072000	19401	3000001	12/21/2023	4,131.19	555170	05	KINGFISHER COUNTY CONSERVATION DISTRICT
00072000	40000	3000001	12/21/2023	139.83	555170	86	KINGFISHER COUNTY CONSERVATION DISTRICT
00072000	19401	3000001	12/21/2023	128.10	555170	71	KINGFISHER COUNTY CONSERVATION DISTRICT
00072000	19401	3000001	12/21/2023	93.33	555170	81	KINGFISHER COUNTY CONSERVATION DISTRICT
00072001	19401	3000001	12/21/2023	3,548.03	555170	07	SHAWNEE CONSERVATION DISTRICT
00072001	19401	3000001	12/21/2023	1,226.82	555170	02	SHAWNEE CONSERVATION DISTRICT
00072002	19401	3000001	12/21/2023	4,805.41	555170	05	JACKSON COUNTY CONSERVATION DIST
00072002	19401	3000001	12/21/2023	149.49	555170	71	JACKSON COUNTY CONSERVATION DIST
00072002	19401	3000001	12/21/2023	107.90	555170	72	JACKSON COUNTY CONSERVATION DIST
00072002	19401	3000001	12/21/2023	3,859.34	555170	02	JACKSON COUNTY CONSERVATION DIST
00072003	19401	3000001	12/21/2023	3,499.83	555170	02	HARMON COUNTY CONSERVATION DISTRICT
00072003	19401	3000001	12/21/2023	3,765.18	555170	05	HARMON COUNTY CONSERVATION DISTRICT
00072003	19401	3000001	12/21/2023	100.00	555170	70	HARMON COUNTY CONSERVATION DISTRICT
00072003	19401	3000001	12/21/2023	116.03	555170	71	HARMON COUNTY CONSERVATION DISTRICT
00072003	19401	3000001	12/21/2023	36.25	555170	82	HARMON COUNTY CONSERVATION DISTRICT
00072016	40000	3000001	12/22/2023	139.83	555170	86	PAYNE COUNTY CONSERVATION DISTRICT
00072016	19401	3000001	12/22/2023	3,716.15	555170	05	PAYNE COUNTY CONSERVATION DISTRICT
00072016	19401	3000001	12/22/2023	800.00	555170	61	PAYNE COUNTY CONSERVATION DISTRICT
00072017	19401	3000001	12/22/2023	1,107.45	555170	60	JOHNSTON COUNTY CONSERVATION DISTRICT
00072017	19401	3000001	12/22/2023	800.00	555170	61	JOHNSTON COUNTY CONSERVATION DISTRICT
00072017	19401	3000001	12/22/2023	101.00	555170	63	JOHNSTON COUNTY CONSERVATION DISTRICT
00072017	19401	3000001	12/22/2023	45.00	555170	74	JOHNSTON COUNTY CONSERVATION DISTRICT
00072017	19401	3000001	12/22/2023	30.64	555170	80	JOHNSTON COUNTY CONSERVATION DISTRICT
00072017	19401	3000001	12/22/2023	25.00	555170	82	JOHNSTON COUNTY CONSERVATION DISTRICT
00072018	19401	3000001	12/22/2023	4,042.24	555170	05	SOUTH CADDO CONS DISTRICT
00072018	40000	3000001	12/22/2023	139.83	555170	86	SOUTH CADDO CONS DISTRICT
00072018	19401	3000001	12/22/2023	126.25	555170	22	SOUTH CADDO CONS DISTRICT

OKLAHOMA CONSERVATION COMMISSION
CLAIMS REGISTER BY PROGRAM
FOR THE PERIOD OF NOVEMBER 21, 2023 THRU JANUARY 23, 2024

Voucher	Fund	Department	Date	Amount	Account	Sub	Vendor Name
00072019	19401	3000001	12/22/2023	4,825.37	555170	05	PITTSBURG COUNTY CONSERVATION DISTRICT
00072019	19401	3000001	12/22/2023	3,435.96	555170	02	PITTSBURG COUNTY CONSERVATION DISTRICT
00072019	19401	3000001	12/22/2023	577.03	555170	68	PITTSBURG COUNTY CONSERVATION DISTRICT
00072019	19401	3000001	12/22/2023	2,993.75	555170	94	PITTSBURG COUNTY CONSERVATION DISTRICT
00072019	40000	3000001	12/22/2023	139.83	555170	86	PITTSBURG COUNTY CONSERVATION DISTRICT
00072019	40000	3000001	12/22/2023	3,586.66	555170	08	PITTSBURG COUNTY CONSERVATION DISTRICT
00072032	40000	3000001	12/28/2023	139.83	555170	86	ALFALFA COUNTY CONSERVATION DISTRICT
00072032	19401	3000001	12/28/2023	143.72	555170	82	ALFALFA COUNTY CONSERVATION DISTRICT
00072032	19401	3000001	12/28/2023	3,375.79	555170	05	ALFALFA COUNTY CONSERVATION DISTRICT
00072032	19401	3000001	12/28/2023	775.00	555170	63	ALFALFA COUNTY CONSERVATION DISTRICT
00072032	19401	3000001	12/28/2023	390.00	555170	80	ALFALFA COUNTY CONSERVATION DISTRICT
00072033	19401	3000001	12/28/2023	3,796.73	555170	05	TULSA COUNTY CONSERVATION DISTRICT
00072033	19401	3000001	12/28/2023	453.92	555170	69	TULSA COUNTY CONSERVATION DISTRICT
00072033	19401	3000001	12/28/2023	45.00	555170	74	TULSA COUNTY CONSERVATION DISTRICT
00072034	40000	3000001	12/28/2023	3,478.11	555170	08	ADAIR COUNTY CONSERVATION DISTRICT NO 67
00072034	19401	3000001	12/28/2023	3,719.10	555170	05	ADAIR COUNTY CONSERVATION DISTRICT NO 67
00072035	19401	3000001	12/28/2023	3,834.54	555170	05	UPPER WASHITA CONSERVATION DISTRICT
00072035	19401	3000001	12/28/2023	787.99	555170	12	UPPER WASHITA CONSERVATION DISTRICT
00072035	19401	3000001	12/28/2023	1,453.06	555170	84	UPPER WASHITA CONSERVATION DISTRICT
00072035	19401	3000001	12/28/2023	3,972.45	555170	06	UPPER WASHITA CONSERVATION DISTRICT
00072047	19401	3000001	12/29/2023	1,400.00	555170	61	CENTRAL N CANADIAN RIVER CONSERVATION
00072047	19401	3000001	12/29/2023	3,160.55	555170	83	CENTRAL N CANADIAN RIVER CONSERVATION
00072047	19401	3000001	12/29/2023	3,788.45	555170	05	CENTRAL N CANADIAN RIVER CONSERVATION
00072047	40000	3000001	12/29/2023	139.83	555170	86	CENTRAL N CANADIAN RIVER CONSERVATION
00072047	19401	3000001	12/29/2023	3,482.59	555170	97	CENTRAL N CANADIAN RIVER CONSERVATION
00072048	19401	3000001	12/29/2023	3,069.56	555170	05	COTTON COUNTY CONSERVATION DISTRICT
00072048	19401	3000001	12/29/2023	4,905.88	555170	08	COTTON COUNTY CONSERVATION DISTRICT
00072049	19401	3000001	12/29/2023	3,196.71	555170	05	LINCOLN COUNTY CONSERVATION DISTRICT
00072049	19401	3000001	12/29/2023	3,599.13	555170	07	LINCOLN COUNTY CONSERVATION DISTRICT
00072049	19401	3000001	12/29/2023	270.42	555170	20	LINCOLN COUNTY CONSERVATION DISTRICT
00072049	19401	3000001	12/29/2023	440.87	555170	26	LINCOLN COUNTY CONSERVATION DISTRICT
00072049	19401	3000001	12/29/2023	132.00	555170	72	LINCOLN COUNTY CONSERVATION DISTRICT
00072049	19401	3000001	12/29/2023	1,351.22	555170	27	LINCOLN COUNTY CONSERVATION DISTRICT
00072049	19401	3000001	12/29/2023	106.20	555170	30	LINCOLN COUNTY CONSERVATION DISTRICT
00072049	19401	3000001	12/29/2023	49.95	555170	71	LINCOLN COUNTY CONSERVATION DISTRICT
00072049	19401	3000001	12/29/2023	754.04	555170	81	LINCOLN COUNTY CONSERVATION DISTRICT
00072049	19401	3000001	12/29/2023	84.99	555170	82	LINCOLN COUNTY CONSERVATION DISTRICT
00072052	19401	3000001	1/3/2024	300.00	555170	63	NOWATA COUNTY CONSERVATION DISTRICT
00072052	19401	3000001	1/3/2024	442.30	555170	69	NOWATA COUNTY CONSERVATION DISTRICT
00072052	19401	3000001	1/3/2024	84.27	555170	71	NOWATA COUNTY CONSERVATION DISTRICT
00072052	19401	3000001	1/3/2024	270.00	555170	74	NOWATA COUNTY CONSERVATION DISTRICT
00072052	40000	3000001	1/3/2024	139.83	555170	86	NOWATA COUNTY CONSERVATION DISTRICT
00072053	19401	3000001	1/3/2024	5,467.96	555170	05	ROGERS COUNTY CONSERVATION DISTRICT
00072053	19401	3000001	1/3/2024	1,930.54	555170	24	ROGERS COUNTY CONSERVATION DISTRICT
00072053	19401	3000001	1/3/2024	1,200.00	555170	61	ROGERS COUNTY CONSERVATION DISTRICT
00072053	19401	3000001	1/3/2024	775.00	555170	68	ROGERS COUNTY CONSERVATION DISTRICT
00072053	19401	3000001	1/3/2024	146.05	555170	71	ROGERS COUNTY CONSERVATION DISTRICT
00072053	40000	3000001	1/3/2024	3,179.70	555170	08	ROGERS COUNTY CONSERVATION DISTRICT
00072053	40000	3000001	1/3/2024	3,928.81	555170	03	ROGERS COUNTY CONSERVATION DISTRICT
00072053	19401	3000001	1/3/2024	3,828.90	555170	07	ROGERS COUNTY CONSERVATION DISTRICT
00072054	19401	3000001	1/3/2024	3,072.09	555170	05	WAGONER COUNTY CONSERVATION DIST NO 22
00072054	19401	3000001	1/3/2024	108.00	555170	20	WAGONER COUNTY CONSERVATION DIST NO 22
00072054	19401	3000001	1/3/2024	114.82	555170	71	WAGONER COUNTY CONSERVATION DIST NO 22
00072054	19401	3000001	1/3/2024	180.00	555170	74	WAGONER COUNTY CONSERVATION DIST NO 22
00072054	19401	3000001	1/3/2024	741.62	555170	83	WAGONER COUNTY CONSERVATION DIST NO 22
00072054	19401	3000001	1/3/2024	5,804.38	555170	01	WAGONER COUNTY CONSERVATION DIST NO 22
00072055	19401	3000001	1/3/2024	15.00	555170	70	MAYES COUNTY CONSERVATION DISTRICT
00072055	19401	3000001	1/3/2024	49.99	555170	21	MAYES COUNTY CONSERVATION DISTRICT
00072055	19401	3000001	1/3/2024	150.00	555170	63	MAYES COUNTY CONSERVATION DISTRICT
00072055	19401	3000001	1/3/2024	112.66	555170	69	MAYES COUNTY CONSERVATION DISTRICT

OKLAHOMA CONSERVATION COMMISSION
CLAIMS REGISTER BY PROGRAM
FOR THE PERIOD OF NOVEMBER 21, 2023 THRU JANUARY 23, 2024

Voucher	Fund	Department	Date	Amount	Account	Sub	Vendor Name
00072055	19401	3000001	1/3/2024	132.00	555170	72	MAYES COUNTY CONSERVATION DISTRICT
00072055	19401	3000001	1/3/2024	90.00	555170	74	MAYES COUNTY CONSERVATION DISTRICT
00072055	19401	3000001	1/3/2024	86.67	555170	79	MAYES COUNTY CONSERVATION DISTRICT
00072055	19401	3000001	1/3/2024	2.60	555170	80	MAYES COUNTY CONSERVATION DISTRICT
00072055	19401	3000001	1/3/2024	2.60	555170	80	MAYES COUNTY CONSERVATION DISTRICT
00072055	19401	3000001	1/3/2024	225.00	555170	92	MAYES COUNTY CONSERVATION DISTRICT
00072055	19401	3000001	1/3/2024	3,217.59	555170	05	MAYES COUNTY CONSERVATION DISTRICT
00072056	19401	3000001	1/3/2024	3,369.39	555170	07	CREEK COUNTY CONSERVATION DISTRICT
00072056	19401	3000001	1/3/2024	1,143.24	555170	94	CREEK COUNTY CONSERVATION DISTRICT
00072056	19401	3000001	1/3/2024	3,138.39	555170	05	CREEK COUNTY CONSERVATION DISTRICT
00072056	19401	3000001	1/3/2024	215.44	555170	26	CREEK COUNTY CONSERVATION DISTRICT
00072056	19401	3000001	1/3/2024	52.17	555170	71	CREEK COUNTY CONSERVATION DISTRICT
00072056	19401	3000001	1/3/2024	30.97	555170	27	CREEK COUNTY CONSERVATION DISTRICT
00072056	19401	3000001	1/3/2024	101.00	555170	63	CREEK COUNTY CONSERVATION DISTRICT
00072056	19401	3000001	1/3/2024	197.28	555170	69	CREEK COUNTY CONSERVATION DISTRICT
00072056	19401	3000001	1/3/2024	132.00	555170	72	CREEK COUNTY CONSERVATION DISTRICT
00072056	19401	3000001	1/3/2024	285.00	555170	74	CREEK COUNTY CONSERVATION DISTRICT
00072057	19401	3000001	1/3/2024	90.00	555170		WAGONER COUNTY CONSERVATION DIST NO 22
00072058	19401	3000001	1/3/2024	2,694.17	555170	97	BLAINE COUNTY CONSERVATION DISTRICT
00072059	19401	3000001	1/3/2024	3,482.59	555170	97	BLAINE COUNTY CONSERVATION DISTRICT
00072059	19401	3000001	1/3/2024	3,773.31	555170	05	BLAINE COUNTY CONSERVATION DISTRICT
00072059	19401	3000001	1/3/2024	1,400.00	555170	61	BLAINE COUNTY CONSERVATION DISTRICT
00072059	40000	3000001	1/3/2024	139.83	555170	86	BLAINE COUNTY CONSERVATION DISTRICT
00072086	19401	3000001	1/5/2024	3,789.33	555170	05	OSAGE COUNTY CONSERVATION DISTRICT
00072086	40000	3000001	1/5/2024	139.83	555170	86	OSAGE COUNTY CONSERVATION DISTRICT
00072086	19401	3000001	1/5/2024	3,846.78	555170	08	OSAGE COUNTY CONSERVATION DISTRICT
00072097	19401	3000001	1/9/2024	3,368.98	555170	05	GRADY COUNTY CONSERVATION DIST
00072097	19401	3000001	1/9/2024	4,327.46	555170	06	GRADY COUNTY CONSERVATION DIST
00072097	19401	3000001	1/9/2024	950.00	555170	61	GRADY COUNTY CONSERVATION DIST
00072097	40000	3000001	1/9/2024	139.83	555170	86	GRADY COUNTY CONSERVATION DIST
00072098	19401	3000001	1/9/2024	3,788.45	555170	05	CENTRAL N CANADIAN RIVER CONSERVATION
00072098	19401	3000001	1/9/2024	3,531.95	555170	97	CENTRAL N CANADIAN RIVER CONSERVATION
00072099	19401	3000001	1/9/2024	136.66	555170	71	WEST CADDO CONSERVATION DISTRICT
00072099	19401	3000001	1/9/2024	4,148.52	555170	05	WEST CADDO CONSERVATION DISTRICT
00072099	40000	3000001	1/9/2024	139.83	555170	86	WEST CADDO CONSERVATION DISTRICT
00072099	19401	3000001	1/9/2024	84.96	555170	80	WEST CADDO CONSERVATION DISTRICT
00072099	19401	3000001	1/9/2024	57.91	555170	81	WEST CADDO CONSERVATION DISTRICT
00072099	19401	3000001	1/9/2024	33.85	555170	82	WEST CADDO CONSERVATION DISTRICT
00072104	40000	3000001	1/9/2024	1,000.00	555170	99	OTTAWA COUNTY CONSERVATION DISTRICT
00072105	40000	3000001	1/9/2024	1,000.00	555170	99	SEMINOLE COUNTY CONSERVATION DISTRICT
00072106	40000	3000001	1/9/2024	2,000.00	555170	99	WASHITA COUNTY CONSERVATION DISTRICT
00072139	19401	3000001	1/10/2024	122.83	555170	20	GARVIN CONSERVATION DISTRICT
00072139	19401	3000001	1/10/2024	2,238.99	555170	38	GARVIN CONSERVATION DISTRICT
00072139	19401	3000001	1/10/2024	3,615.73	555170	06	GARVIN CONSERVATION DISTRICT
00072139	19401	3000001	1/10/2024	3,196.06	555170	05	GARVIN CONSERVATION DISTRICT
00072140	19401	3000001	1/10/2024	30.00	555170	71	CLEVELAND COUNTY CONSERVATION DISTRICT
00072140	19401	3000001	1/10/2024	4,078.18	555170	05	CLEVELAND COUNTY CONSERVATION DISTRICT
00072140	19401	3000001	1/10/2024	226.97	555170	20	CLEVELAND COUNTY CONSERVATION DISTRICT
00072140	19401	3000001	1/10/2024	450.00	555170	63	CLEVELAND COUNTY CONSERVATION DISTRICT
00072140	19401	3000001	1/10/2024	119.99	555170	83	CLEVELAND COUNTY CONSERVATION DISTRICT
00072140	19401	3000001	1/10/2024	325.00	555170	92	CLEVELAND COUNTY CONSERVATION DISTRICT
00072140	40000	3000001	1/10/2024	139.83	555170	86	CLEVELAND COUNTY CONSERVATION DISTRICT
00072140	40000	3000001	1/10/2024	4,092.90	555170	03	CLEVELAND COUNTY CONSERVATION DISTRICT
00072141	19401	3000001	1/10/2024	3,061.45	555170	05	NORTH CADDO CONSERVATION DISTRICT
00072141	19401	3000001	1/10/2024	176.24	555170	71	NORTH CADDO CONSERVATION DISTRICT
00072141	19401	3000001	1/10/2024	106.91	555170	80	NORTH CADDO CONSERVATION DISTRICT
00072141	19401	3000001	1/10/2024	103.01	555170	81	NORTH CADDO CONSERVATION DISTRICT
00072141	19401	3000001	1/10/2024	58.68	555170	82	NORTH CADDO CONSERVATION DISTRICT
00072141	19401	3000001	1/10/2024	5,382.94	555170	01	NORTH CADDO CONSERVATION DISTRICT
00072142	19401	3000001	1/10/2024	4,698.00	555170	05	WASHITA COUNTY CONSERVATION DISTRICT

OKLAHOMA CONSERVATION COMMISSION
CLAIMS REGISTER BY PROGRAM
FOR THE PERIOD OF NOVEMBER 21, 2023 THRU JANUARY 23, 2024

Voucher	Fund	Department	Date	Amount	Account	Sub	Vendor Name
00072142	19401	3000001	1/10/2024	52.16	555170	71	WASHITA COUNTY CONSERVATION DISTRICT
00072142	19401	3000001	1/10/2024	3,377.82	555170	07	WASHITA COUNTY CONSERVATION DISTRICT
00072142	40000	3000001	1/10/2024	139.83	555170	86	WASHITA COUNTY CONSERVATION DISTRICT
00072143	19401	3000001	1/10/2024	191.02	555170	81	SEMINOLE COUNTY CONSERVATION DISTRICT
00072143	19401	3000001	1/10/2024	4,197.32	555170	05	SEMINOLE COUNTY CONSERVATION DISTRICT
00072143	19401	3000001	1/10/2024	28.59	555170	61	SEMINOLE COUNTY CONSERVATION DISTRICT
00072143	19401	3000001	1/10/2024	1,700.00	555170	80	SEMINOLE COUNTY CONSERVATION DISTRICT
00072143	19401	3000001	1/10/2024	162.41	555170	82	SEMINOLE COUNTY CONSERVATION DISTRICT
00072143	19401	3000001	1/10/2024	222.99	555170	82	SEMINOLE COUNTY CONSERVATION DISTRICT
00072143	19401	3000001	1/10/2024	250.00	555170	92	SEMINOLE COUNTY CONSERVATION DISTRICT
00072143	40000	3000001	1/10/2024	139.83	555170	86	SEMINOLE COUNTY CONSERVATION DISTRICT
00072144	19401	3000001	1/10/2024	105.52	555170	71	DEWEY COUNTY CONSERVATION DISTRICT
00072144	19401	3000001	1/10/2024	3,714.31	555170	05	DEWEY COUNTY CONSERVATION DISTRICT
00072144	19401	3000001	1/10/2024	300.00	555170	62	DEWEY COUNTY CONSERVATION DISTRICT
00072144	19401	3000001	1/10/2024	26.39	555170	72	DEWEY COUNTY CONSERVATION DISTRICT
00072144	19401	3000001	1/10/2024	3,371.63	555170	08	DEWEY COUNTY CONSERVATION DISTRICT
00072144	19401	3000001	1/10/2024	215.00	555170	80	DEWEY COUNTY CONSERVATION DISTRICT
00072144	19401	3000001	1/10/2024	227.89	555170	81	DEWEY COUNTY CONSERVATION DISTRICT
00072144	19401	3000001	1/10/2024	156.75	555170	82	DEWEY COUNTY CONSERVATION DISTRICT
00072144	19401	3000001	1/10/2024	3,579.04	555170	09	DEWEY COUNTY CONSERVATION DISTRICT
00072144	40000	3000001	1/10/2024	139.83	555170	86	DEWEY COUNTY CONSERVATION DISTRICT
00072146	40000	3000001	1/10/2024	2,000.00	555170	99	MAJOR COUNTY CONSERVATION DISTRICT
00072147	19401	3000001	1/11/2024	619.32	555170	24	ROGERS COUNTY CONSERVATION DISTRICT
00072147	40000	3000001	1/11/2024	139.83	555170	86	ROGERS COUNTY CONSERVATION DISTRICT
00072147	19401	3000001	1/11/2024	3,179.70	555170	08	ROGERS COUNTY CONSERVATION DISTRICT
00072147	19401	3000001	1/11/2024	3,928.81	555170	03	ROGERS COUNTY CONSERVATION DISTRICT
00072147	19401	3000001	1/11/2024	3,828.90	555170	07	ROGERS COUNTY CONSERVATION DISTRICT
00072147	19401	3000001	1/11/2024	5,467.96	555170	05	ROGERS COUNTY CONSERVATION DISTRICT
00072148	19401	3000001	1/11/2024	638.75	555170	84	ELLIS COUNTY CONSERVATION DISTRICT
00072149	40000	3000001	1/11/2024	139.83	555170	86	OKLAHOMA COUNTY CONSERVATION DISTRICT
00072149	19401	3000001	1/11/2024	2,557.76	555170	05	OKLAHOMA COUNTY CONSERVATION DISTRICT
00072149	19401	3000001	1/11/2024	32.59	555170	70	OKLAHOMA COUNTY CONSERVATION DISTRICT
00072149	19401	3000001	1/11/2024	23.76	555170	79	OKLAHOMA COUNTY CONSERVATION DISTRICT
00072150	19401	3000001	1/11/2024	98.38	555170	69	CHEROKEE COUNTY CONSERVATION DISTRICT
00072150	19401	3000001	1/11/2024	52.17	555170	71	CHEROKEE COUNTY CONSERVATION DISTRICT
00072150	40000	3000001	1/11/2024	139.83	555170	86	CHEROKEE COUNTY CONSERVATION DISTRICT
00072150	40000	3000001	1/11/2024	3,358.53	555170	08	CHEROKEE COUNTY CONSERVATION DISTRICT
00072151	40000	3000001	1/11/2024	139.83	555170	86	MAYES COUNTY CONSERVATION DISTRICT
00072151	19401	3000001	1/11/2024	195.00	555170	60	MAYES COUNTY CONSERVATION DISTRICT
00072151	19401	3000001	1/11/2024	2.60	555170	80	MAYES COUNTY CONSERVATION DISTRICT
00072151	19401	3000001	1/11/2024	3,217.59	555170	05	MAYES COUNTY CONSERVATION DISTRICT
00072152	19401	3000001	1/11/2024	1,178.77	555170	12	NORTH FORK OF RED RIVER CONSERVATION
00072152	19401	3000001	1/11/2024	2,400.00	555170	61	NORTH FORK OF RED RIVER CONSERVATION
00072152	40000	3000001	1/11/2024	139.83	555170	86	NORTH FORK OF RED RIVER CONSERVATION
00072152	40000	3000001	1/11/2024	3,541.19	555170	08	NORTH FORK OF RED RIVER CONSERVATION
00072152	19401	3000001	1/11/2024	3,273.73	555170	05	NORTH FORK OF RED RIVER CONSERVATION
00072153	19401	3000001	1/11/2024	191.05	555170	82	MAJOR COUNTY CONSERVATION DISTRICT
00072153	19401	3000001	1/11/2024	4,138.77	555170	05	MAJOR COUNTY CONSERVATION DISTRICT
00072153	19401	3000001	1/11/2024	3,593.29	555170	08	MAJOR COUNTY CONSERVATION DISTRICT
00072153	19401	3000001	1/11/2024	76.94	555170	71	MAJOR COUNTY CONSERVATION DISTRICT
00072153	19401	3000001	1/11/2024	278.47	555170	80	MAJOR COUNTY CONSERVATION DISTRICT
00072153	40000	3000001	1/11/2024	139.83	555170	86	MAJOR COUNTY CONSERVATION DISTRICT
00072154	19401	3000001	1/11/2024	3,217.59	555170	05	LOVE COUNTY CONSERVATION DISTRICT
00072154	19401	3000001	1/11/2024	12.00	555170	79	LOVE COUNTY CONSERVATION DISTRICT
00072154	40000	3000001	1/11/2024	139.83	555170	86	LOVE COUNTY CONSERVATION DISTRICT
00072155	19401	3000001	1/11/2024	1,138.94	555170	12	OKMULGEE COUNTY CONSERVATION DISTRICT
00072155	19401	3000001	1/11/2024	138.86	555170	69	OKMULGEE COUNTY CONSERVATION DISTRICT
00072155	19401	3000001	1/11/2024	3,375.13	555170	05	OKMULGEE COUNTY CONSERVATION DISTRICT
00072155	19401	3000001	1/11/2024	350.00	555170	92	OKMULGEE COUNTY CONSERVATION DISTRICT
00072156	19401	3000001	1/11/2024	135.02	555170	46	GARFIELD CO CONSERVATION DISTRICT

OKLAHOMA CONSERVATION COMMISSION
CLAIMS REGISTER BY PROGRAM
FOR THE PERIOD OF NOVEMBER 21, 2023 THRU JANUARY 23, 2024

Voucher	Fund	Department	Date	Amount	Account	Sub	Vendor Name
00072156	19401	3000001	1/11/2024	116.68	555170	69	GARFIELD CO CONSERVATION DISTRICT
00072156	19401	3000001	1/11/2024	59.99	555170	71	GARFIELD CO CONSERVATION DISTRICT
00072156	19401	3000001	1/11/2024	59.18	555170	80	GARFIELD CO CONSERVATION DISTRICT
00072156	40000	3000001	1/11/2024	3,708.63	555170	08	GARFIELD CO CONSERVATION DISTRICT
00072156	19401	3000001	1/11/2024	1,775.71	555170	12	GARFIELD CO CONSERVATION DISTRICT
00072157	40000	3000001	1/11/2024	139.83	555170	86	COMANCHE COUNTY CONSERVATION DISTRICT
00072157	19401	3000001	1/11/2024	4,129.15	555170	05	COMANCHE COUNTY CONSERVATION DISTRICT
00072157	19401	3000001	1/11/2024	3,067.56	555170	02	COMANCHE COUNTY CONSERVATION DISTRICT
00072157	19401	3000001	1/11/2024	91.97	555170	71	COMANCHE COUNTY CONSERVATION DISTRICT
00072158	40000	3000001	1/11/2024	1,018.06	555170		NORTH FORK OF RED RIVER CONSERVATION
00072163	40000	3000001	1/12/2024	1,143.24	555170	94	PUSHMATAHA CONSERVATION DISTRICT NO 44
00072164	19401	3000001	1/12/2024	146.91	555170	71	PUSHMATAHA CONSERVATION DISTRICT NO 44
00072164	19401	3000001	1/12/2024	28.77	555170	80	PUSHMATAHA CONSERVATION DISTRICT NO 44
00072164	19401	3000001	1/12/2024	58.50	555170	82	PUSHMATAHA CONSERVATION DISTRICT NO 44
00072164	40000	3000001	1/12/2024	3,481.79	555170	08	PUSHMATAHA CONSERVATION DISTRICT NO 44
00072164	40000	3000001	1/12/2024	4,146.92	555170	08	PUSHMATAHA CONSERVATION DISTRICT NO 44
00072165	19401	3000001	1/12/2024	275.00	555170	92	MCCLAIN COUNTY CONSERVATION DISTRICT
00072165	19401	3000001	1/12/2024	4,025.56	555170	05	MCCLAIN COUNTY CONSERVATION DISTRICT
00072165	19401	3000001	1/12/2024	3,444.80	555170	94	MCCLAIN COUNTY CONSERVATION DISTRICT
00072165	19401	3000001	1/12/2024	4,288.81	555170	06	MCCLAIN COUNTY CONSERVATION DISTRICT
00072165	19401	3000001	1/12/2024	70.00	555170	82	MCCLAIN COUNTY CONSERVATION DISTRICT
00072165	40000	3000001	1/12/2024	139.83	555170	86	MCCLAIN COUNTY CONSERVATION DISTRICT
00072166	40000	3000001	1/12/2024	139.83	555170	86	MUSKOGEE COUNTY CONSERVATION DISTRICT
00072166	19401	3000001	1/12/2024	78.25	555170	71	MUSKOGEE COUNTY CONSERVATION DISTRICT
00072166	19401	3000001	1/12/2024	85.95	555170	79	MUSKOGEE COUNTY CONSERVATION DISTRICT
00072166	19401	3000001	1/12/2024	108.00	555170	82	MUSKOGEE COUNTY CONSERVATION DISTRICT
00072166	19401	3000001	1/12/2024	3,191.56	555170	05	MUSKOGEE COUNTY CONSERVATION DISTRICT
00072167	19401	3000001	1/12/2024	39.25	555170	83	EAST CANADIAN COUNTY CONSERVATION DISTR
00072167	40000	3000001	1/12/2024	3,186.85	555170	08	EAST CANADIAN COUNTY CONSERVATION DISTR
00072167	19401	3000001	1/12/2024	4,120.68	555170	06	EAST CANADIAN COUNTY CONSERVATION DISTR
00072179	19401	3000001	1/17/2024	83.41	555170	71	BRYAN CONSERVATION DISTRICT
00072179	19401	3000001	1/17/2024	75.00	555170	74	BRYAN CONSERVATION DISTRICT
00072179	19401	3000001	1/17/2024	45.13	555170	80	BRYAN CONSERVATION DISTRICT
00072179	19401	3000001	1/17/2024	4,897.64	555170	12	BRYAN CONSERVATION DISTRICT
00072179	19401	3000001	1/17/2024	36.94	555170	20	BRYAN CONSERVATION DISTRICT
00072179	19401	3000001	1/17/2024	461.56	555170	27	BRYAN CONSERVATION DISTRICT
00072179	19401	3000001	1/17/2024	479.64	555170	27	BRYAN CONSERVATION DISTRICT
00072180	19401	3000001	1/17/2024	3,673.91	555170	05	HARPER COUNTY CONSERVATION DISTRICT
00072180	19401	3000001	1/17/2024	217.35	555170	12	HARPER COUNTY CONSERVATION DISTRICT
00072181	19401	3000001	1/17/2024	29.92	555170	80	CUSTER COUNTY CONSERVATION DISTRICT
00072181	19401	3000001	1/17/2024	3,721.78	555170	05	CUSTER COUNTY CONSERVATION DISTRICT
00072181	19401	3000001	1/17/2024	105.53	555170	62	CUSTER COUNTY CONSERVATION DISTRICT
00072181	19401	3000001	1/17/2024	60.00	555170	71	CUSTER COUNTY CONSERVATION DISTRICT
00072181	19401	3000001	1/17/2024	95.75	555170	82	CUSTER COUNTY CONSERVATION DISTRICT
00072181	19401	3000001	1/17/2024	3,480.86	555170	07	CUSTER COUNTY CONSERVATION DISTRICT
00072182	19401	3000001	1/17/2024	39.33	555170	71	JEFFERSON COUNTY CONSERVATION DIST
00072182	19401	3000001	1/17/2024	349.30	555170	80	JEFFERSON COUNTY CONSERVATION DIST
00072182	19401	3000001	1/17/2024	54.61	555170	81	JEFFERSON COUNTY CONSERVATION DIST
00072182	19401	3000001	1/17/2024	1,542.00	555170	84	JEFFERSON COUNTY CONSERVATION DIST
00072182	19401	3000001	1/17/2024	3,378.08	555170	05	JEFFERSON COUNTY CONSERVATION DIST
00072183	19401	3000001	1/17/2024	3,060.29	555170	07	LATIMER COUNTY CONSERVATION DISTRICT
00072183	19401	3000001	1/17/2024	350.00	555170	92	LATIMER COUNTY CONSERVATION DISTRICT
00072184	19401	3000001	1/17/2024	128.15	555170	80	NOBLE COUNTY CONSERVATION DISTRICT
00072184	19401	3000001	1/17/2024	3,212.00	555170	05	NOBLE COUNTY CONSERVATION DISTRICT
00072184	19401	3000001	1/17/2024	599.00	555170	37	NOBLE COUNTY CONSERVATION DISTRICT
00072184	19401	3000001	1/17/2024	58.75	555170	71	NOBLE COUNTY CONSERVATION DISTRICT
00072184	19401	3000001	1/17/2024	86.51	555170	79	NOBLE COUNTY CONSERVATION DISTRICT
00072184	19401	3000001	1/17/2024	325.00	555170	92	NOBLE COUNTY CONSERVATION DISTRICT
00072184	40000	3000001	1/17/2024	139.83	555170	86	NOBLE COUNTY CONSERVATION DISTRICT
00072184	19401	3000001	1/17/2024	4,050.24	555170	06	NOBLE COUNTY CONSERVATION DISTRICT

OKLAHOMA CONSERVATION COMMISSION
CLAIMS REGISTER BY PROGRAM
FOR THE PERIOD OF NOVEMBER 21, 2023 THRU JANUARY 23, 2024

Voucher	Fund	Department	Date	Amount	Account	Sub	Vendor Name
00072185	19401	3000001	1/17/2024	3,066.90	555170	05	TALIHINA CONSERVATION DISTRICT
00072185	19401	3000001	1/17/2024	123.84	555170	71	TALIHINA CONSERVATION DISTRICT
00072185	19401	3000001	1/17/2024	238.37	555170	80	TALIHINA CONSERVATION DISTRICT
00072185	19401	3000001	1/17/2024	95.31	555170	82	TALIHINA CONSERVATION DISTRICT
00072185	19401	3000001	1/17/2024	125.00	555170	92	TALIHINA CONSERVATION DISTRICT
00072185	40000	3000001	1/17/2024	139.83	555170	86	TALIHINA CONSERVATION DISTRICT
00072186	19401	3000001	1/17/2024	3,599.13	555170	07	LINCOLN COUNTY CONSERVATION DISTRICT
00072186	19401	3000001	1/17/2024	3,196.71	555170	05	LINCOLN COUNTY CONSERVATION DISTRICT
00072186	19401	3000001	1/17/2024	163.35	555170	27	LINCOLN COUNTY CONSERVATION DISTRICT
00072186	19401	3000001	1/17/2024	49.95	555170	71	LINCOLN COUNTY CONSERVATION DISTRICT
00072187	19401	3000001	1/17/2024	106.39	555170	80	DEER CREEK CONSERVATION DISTRICT
00072187	19401	3000001	1/17/2024	3,217.59	555170	05	DEER CREEK CONSERVATION DISTRICT
00072187	19401	3000001	1/17/2024	54.40	555170	71	DEER CREEK CONSERVATION DISTRICT
00072187	19401	3000001	1/17/2024	55.00	555170	71	DEER CREEK CONSERVATION DISTRICT
00072187	19401	3000001	1/17/2024	43.24	555170	81	DEER CREEK CONSERVATION DISTRICT
00072187	19401	3000001	1/17/2024	85.20	555170	82	DEER CREEK CONSERVATION DISTRICT
00072187	40000	3000001	1/17/2024	139.83	555170	86	DEER CREEK CONSERVATION DISTRICT
00072188	19401	3000001	1/17/2024	114.82	555170	71	WAGONER COUNTY CONSERVATION DIST NO 22
00072188	19401	3000001	1/17/2024	1,200.00	555170	61	WAGONER COUNTY CONSERVATION DIST NO 22
00072188	19401	3000001	1/17/2024	486.00	555170	62	WAGONER COUNTY CONSERVATION DIST NO 22
00072188	19401	3000001	1/17/2024	210.74	555170	69	WAGONER COUNTY CONSERVATION DIST NO 22
00072188	19401	3000001	1/17/2024	88.00	555170	79	WAGONER COUNTY CONSERVATION DIST NO 22
00072188	19401	3000001	1/17/2024	275.00	555170	92	WAGONER COUNTY CONSERVATION DIST NO 22
00072188	40000	3000001	1/17/2024	139.83	555170	86	WAGONER COUNTY CONSERVATION DIST NO 22
00072188	19401	3000001	1/17/2024	5,804.38	555170	01	WAGONER COUNTY CONSERVATION DIST NO 22
00072188	19401	3000001	1/17/2024	3,072.09	555170	05	WAGONER COUNTY CONSERVATION DIST NO 22
00072188	19401	3000001	1/17/2024	269.13	555170	94	WAGONER COUNTY CONSERVATION DIST NO 22
00072189	40000	3000001	1/17/2024	139.83	555170	86	PONTOTOC COUNTY C D
00072189	19401	3000001	1/17/2024	566.38	555170	41	PONTOTOC COUNTY C D
00072189	19401	3000001	1/17/2024	529.80	555170	42	PONTOTOC COUNTY C D
00072189	19401	3000001	1/17/2024	100.00	555170	71	PONTOTOC COUNTY C D
00072189	19401	3000001	1/17/2024	3,607.01	555170	06	PONTOTOC COUNTY C D
00072189	40000	3000001	1/17/2024	4,357.80	555170	08	PONTOTOC COUNTY C D
00072190	19401	3000001	1/17/2024	3,066.32	555170	05	DELAWARE CO CONSERVATION DISTRICT
00072190	19401	3000001	1/17/2024	148.59	555170	20	DELAWARE CO CONSERVATION DISTRICT
00072190	19401	3000001	1/17/2024	463.22	555170	20	DELAWARE CO CONSERVATION DISTRICT
00072190	19401	3000001	1/17/2024	279.00	555170	42	DELAWARE CO CONSERVATION DISTRICT
00072190	19401	3000001	1/17/2024	900.00	555170	61	DELAWARE CO CONSERVATION DISTRICT
00072190	19401	3000001	1/17/2024	78.00	555170	71	DELAWARE CO CONSERVATION DISTRICT
00072190	19401	3000001	1/17/2024	117.24	555170	79	DELAWARE CO CONSERVATION DISTRICT
00072190	19401	3000001	1/17/2024	11.38	555170	80	DELAWARE CO CONSERVATION DISTRICT
00072190	19401	3000001	1/17/2024	26.45	555170	82	DELAWARE CO CONSERVATION DISTRICT
00072190	40000	3000001	1/17/2024	139.83	555170	86	DELAWARE CO CONSERVATION DISTRICT
00072190	19401	3000001	1/17/2024	1,145.16	555170	07	DELAWARE CO CONSERVATION DISTRICT
00072196	40000	3000001	1/18/2024	2,000.00	555170	99	PAYNE COUNTY CONSERVATION DISTRICT
00072197	40000	3000001	1/18/2024	1,000.00	555170	99	MCCLAIN COUNTY CONSERVATION DISTRICT
00072198	40000	3000001	1/18/2024	1,000.00	555170	99	HARMON COUNTY CONSERVATION DISTRICT
00072199	40000	3000001	1/18/2024	2,000.00	555170	99	ADAIR COUNTY CONSERVATION DISTRICT NO 67
00072200	40000	3000001	1/18/2024	1,600.00	555170	99	PAYNE COUNTY CONSERVATION DISTRICT
00072201	19401	3000001	1/22/2024	3,669.32	555170	07	KAY COUNTY CONSERVATION DISTRICT
00072201	19401	3000001	1/22/2024	3,212.08	555170	05	KAY COUNTY CONSERVATION DISTRICT
00072201	19401	3000001	1/22/2024	78.25	555170	20	KAY COUNTY CONSERVATION DISTRICT
00072201	19401	3000001	1/22/2024	169.91	555170	27	KAY COUNTY CONSERVATION DISTRICT
00072201	19401	3000001	1/22/2024	98.03	555170	71	KAY COUNTY CONSERVATION DISTRICT
00072201	19401	3000001	1/22/2024	230.70	555170	81	KAY COUNTY CONSERVATION DISTRICT
00072202	19401	3000001	1/22/2024	3,714.23	555170	05	PAWNEE COUNTY CONSERVATION DISTRICT
00072202	19401	3000001	1/22/2024	27.00	555170	20	PAWNEE COUNTY CONSERVATION DISTRICT
00072202	19401	3000001	1/22/2024	26.07	555170	80	PAWNEE COUNTY CONSERVATION DISTRICT
00072202	19401	3000001	1/22/2024	773.80	555170	84	PAWNEE COUNTY CONSERVATION DISTRICT
00072202	19401	3000001	1/22/2024	350.00	555170	92	PAWNEE COUNTY CONSERVATION DISTRICT

OKLAHOMA CONSERVATION COMMISSION
CLAIMS REGISTER BY PROGRAM
FOR THE PERIOD OF NOVEMBER 21, 2023 THRU JANUARY 23, 2024

Voucher	Fund	Department	Date	Amount	Account	Sub	Vendor Name
00072202	40000	3000001	1/22/2024	139.83	555170	86	PAWNEE COUNTY CONSERVATION DISTRICT
00072203	19401	3000001	1/22/2024	3,660.25	555170	05	COAL COUNTY CONSERVATION DISTRICT NO 19
00072203	40000	3000001	1/22/2024	139.83	555170	86	COAL COUNTY CONSERVATION DISTRICT NO 19
00072204	19401	3000001	1/22/2024	186.20	555170	84	CANEY VALLEY CONSERVATION DISTRICT
00072204	19401	3000001	1/22/2024	3,686.75	555170	05	CANEY VALLEY CONSERVATION DISTRICT
00072204	19401	3000001	1/22/2024	1,345.63	555170	94	CANEY VALLEY CONSERVATION DISTRICT
00072204	19401	3000001	1/22/2024	59.92	555170	20	CANEY VALLEY CONSERVATION DISTRICT
00072204	19401	3000001	1/22/2024	71.46	555170	71	CANEY VALLEY CONSERVATION DISTRICT
00072204	40000	3000001	1/22/2024	139.83	555170	86	CANEY VALLEY CONSERVATION DISTRICT
00072205	19401	3000001	1/22/2024	84.27	555170	71	NOWATA COUNTY CONSERVATION DISTRICT
00072205	19401	3000001	1/22/2024	700.00	555170	92	NOWATA COUNTY CONSERVATION DISTRICT
00072206	19401	3000001	1/22/2024	3,750.22	555170	05	LITTLE RIVER CONSERVATION DISTRICT
00072206	40000	3000001	1/22/2024	139.83	555170	86	LITTLE RIVER CONSERVATION DISTRICT
00072206	19401	3000001	1/22/2024	3,062.40	555170	02	LITTLE RIVER CONSERVATION DISTRICT
00072207	19401	3000001	1/22/2024	4,299.76	555170	05	CRAIG COUNTY CONSERVATION DISTRICT
00072207	19401	3000001	1/22/2024	3,462.00	555170	07	CRAIG COUNTY CONSERVATION DISTRICT
00072208	19401	3000001	1/22/2024	4,064.39	555170	05	OTTAWA COUNTY CONSERVATION DISTRICT
00072208	19401	3000001	1/22/2024	90.00	555170	65	OTTAWA COUNTY CONSERVATION DISTRICT
00072208	19401	3000001	1/22/2024	54.99	555170	71	OTTAWA COUNTY CONSERVATION DISTRICT
00072209	19401	3000001	1/22/2024	3,376.80	555170	05	GRANT COUNTY CONSERVATION DISTRICT
00072209	19401	3000001	1/22/2024	3,368.65	555170	07	GRANT COUNTY CONSERVATION DISTRICT
00072209	40000	3000001	1/22/2024	139.83	555170	86	GRANT COUNTY CONSERVATION DISTRICT
00072210	19401	3000001	1/22/2024	113.03	555170	71	HARMON COUNTY CONSERVATION DISTRICT
00072210	19401	3000001	1/22/2024	3,499.83	555170	02	HARMON COUNTY CONSERVATION DISTRICT
00072210	19401	3000001	1/22/2024	3,765.18	555170	05	HARMON COUNTY CONSERVATION DISTRICT
00072210	19401	3000001	1/22/2024	409.00	555170	27	HARMON COUNTY CONSERVATION DISTRICT
00072210	19401	3000001	1/22/2024	36.25	555170	82	HARMON COUNTY CONSERVATION DISTRICT
00072210	40000	3000001	1/22/2024	139.83	555170	86	HARMON COUNTY CONSERVATION DISTRICT
00072211	19401	3000001	1/22/2024	3,295.04	555170	05	ELLIS COUNTY CONSERVATION DISTRICT
00072211	40000	3000001	1/22/2024	139.83	555170	86	ELLIS COUNTY CONSERVATION DISTRICT
00072211	19401	3000001	1/22/2024	5,649.23	555170	01	ELLIS COUNTY CONSERVATION DISTRICT
00072211	19401	3000001	1/22/2024	1,968.85	555170	03	ELLIS COUNTY CONSERVATION DISTRICT
00072211	40000	3000001	1/22/2024	1,968.85	555170	03	ELLIS COUNTY CONSERVATION DISTRICT
00072212	19401	3000001	1/22/2024	4,131.19	555170	05	KINGFISHER COUNTY CONSERVATION DISTRICT
00072213	19401	3000001	1/22/2024	48.20	555170	20	GARVIN CONSERVATION DISTRICT
00072213	40000	3000001	1/22/2024	139.83	555170	86	GARVIN CONSERVATION DISTRICT
00072213	19401	3000001	1/22/2024	3,615.73	555170	06	GARVIN CONSERVATION DISTRICT
00072213	19401	3000001	1/22/2024	3,196.06	555170	05	GARVIN CONSERVATION DISTRICT
00072214	19401	3000001	1/22/2024	3,789.33	555170	05	OSAGE COUNTY CONSERVATION DISTRICT
00072214	19401	3000001	1/22/2024	1,923.39	555170	08	OSAGE COUNTY CONSERVATION DISTRICT
00072214	40000	3000001	1/22/2024	1,923.39	555170	08	OSAGE COUNTY CONSERVATION DISTRICT
00072215	40000	3000001	1/22/2024	139.83	555170	86	PITTSBURG COUNTY CONSERVATION DISTRICT
00072215	19401	3000001	1/22/2024	3,435.96	555170	02	PITTSBURG COUNTY CONSERVATION DISTRICT
00072215	19401	3000001	1/22/2024	3,375.00	555170	36	PITTSBURG COUNTY CONSERVATION DISTRICT
00072215	19401	3000001	1/22/2024	4,825.37	555170	05	PITTSBURG COUNTY CONSERVATION DISTRICT
00072215	19401	3000001	1/22/2024	594.23	555170	12	PITTSBURG COUNTY CONSERVATION DISTRICT
00072215	40000	3000001	1/22/2024	2,689.99	555170	08	PITTSBURG COUNTY CONSERVATION DISTRICT
00072215	19401	3000001	1/22/2024	896.67	555170	08	PITTSBURG COUNTY CONSERVATION DISTRICT
00072216	19401	3000001	1/22/2024	122.00	555170	80	WOODS COUNTY CONSERVATION DISTRICT
00072216	19401	3000001	1/22/2024	29.74	555170	80	WOODS COUNTY CONSERVATION DISTRICT
00072216	19401	3000001	1/22/2024	145.00	555170	81	WOODS COUNTY CONSERVATION DISTRICT
00072216	40000	3000001	1/22/2024	139.83	555170	86	WOODS COUNTY CONSERVATION DISTRICT
00072216	19401	3000001	1/22/2024	3,330.86	555170	05	WOODS COUNTY CONSERVATION DISTRICT
00072216	19401	3000001	1/22/2024	361.99	555170	26	WOODS COUNTY CONSERVATION DISTRICT
00072216	19401	3000001	1/22/2024	27.98	555170	23	WOODS COUNTY CONSERVATION DISTRICT
00072216	19401	3000001	1/22/2024	101.81	555170	71	WOODS COUNTY CONSERVATION DISTRICT
00072216	19401	3000001	1/22/2024	22.60	555170	71	WOODS COUNTY CONSERVATION DISTRICT
00072217	19401	3000001	1/22/2024	3,591.47	555170	05	LOGAN COUNTY CONSERVATION DISTRICT
00072217	40000	3000001	1/22/2024	139.83	555170	86	LOGAN COUNTY CONSERVATION DISTRICT
00071865	19401	3000005	12/7/2023	180.00	531250		OKLAHOMA ASSOC OF CONSERVATION DISTRICTS

**OKLAHOMA CONSERVATION COMMISSION
CLAIMS REGISTER BY PROGRAM
FOR THE PERIOD OF NOVEMBER 21, 2023 THRU JANUARY 23, 2024**

Voucher	Fund	Department	Date	Amount	Account	Sub	Vendor Name
00071876	19401	3000005	12/13/2023	339.98	533120		BANK OF AMERICA NA
00071876	19401	3000005	12/13/2023	87.22	536140		BANK OF AMERICA NA
00071918	19401	3000005	12/20/2023	364.24	534290		OFFICE OF MANAGEMENT & ENTERPRISE SVCS
00071918	19401	3000005	12/20/2023	1,188.40	532142		OFFICE OF MANAGEMENT & ENTERPRISE SVCS
00072046	19401	3000005	12/29/2023	283.46	534290		COMDATA INC
00072046	40000	3000005	12/29/2023	68.40	534290		COMDATA INC
00072125	19401	3000005	1/12/2024	550.00	522131		BANK OF AMERICA NA
00072125	19401	3000005	1/12/2024	38.58	536130		BANK OF AMERICA NA
00072161	19401	3000005	1/17/2024	124.36	534290		OFFICE OF MANAGEMENT & ENTERPRISE SVCS
00072161	19401	3000005	1/17/2024	1,153.00	532142		OFFICE OF MANAGEMENT & ENTERPRISE SVCS
PAYROLL				<u>36,034.11</u>	511110		DIV PAYROLL - NOV & DEC MAIN AND SUPPLEMENTALS

1,307,471.10 *District Services*

Land Management

00071707	19401	4000001	11/27/2023	45.00	555170		ELLIS COUNTY CONSERVATION DISTRICT
00071857	19112	4000001	12/7/2023	1,743.00	531600		OFFICE OF MANAGEMENT & ENTERPRISE SVCS
00071858	19112	4000001	12/7/2023	32,548.38	515450		AO INC
00071865	19401	4000001	12/7/2023	405.00	531250		OKLAHOMA ASSOC OF CONSERVATION DISTRICTS
00071876	19401	4000001	12/13/2023	44.98	536130		BANK OF AMERICA NA
00071876	19401	4000001	12/13/2023	270.00	515290		BANK OF AMERICA NA
00071876	19401	4000001	12/13/2023	214.00	522131		BANK OF AMERICA NA
00071961	19401	4000001	12/20/2023	5,500.00	555170		HASKELL COUNTY CONSERVATION DISTRICT
00072038	19401	4000001	12/28/2023	360.90	521110		TRIPP,TRAMPAS W
00072046	19401	4000001	12/29/2023	2,981.09	534290		COMDATA INC
00072046	19401	4000001	12/29/2023	1,474.45	533120		COMDATA INC
00072051	19401	4000001	1/3/2024	45.00	555170		ROGERS COUNTY CONSERVATION DISTRICT
00072060	19401	4000001	1/3/2024	62.00	521140		TRIPP,TRAMPAS W
00072063	19112	4000001	1/4/2024	66,116.21	515450		AO INC
00072101	19401	4000001	1/9/2024	5,168.60	515280		AERIAL DATA SERVICE INC
00072103	19401	4000001	1/9/2024	19,341.82	515280		AERIAL DATA SERVICE INC
00072100	19401	4000001	1/9/2024	5,297.77	515280		AERIAL DATA SERVICE INC
00072102	19401	4000001	1/9/2024	26,632.28	515280		AERIAL DATA SERVICE INC
00072125	19401	4000001	1/12/2024	141.46	536130		BANK OF AMERICA NA
00072125	19401	4000001	1/12/2024	38.39	536140		BANK OF AMERICA NA
00072125	19401	4000001	1/12/2024	214.00	522131		BANK OF AMERICA NA
00071798	19401	4000002	12/1/2023	165,000.00	555170	88	CENTRAL N CANADIAN RIVER CONSERVATION
00071931	19401	4000002	12/19/2023	3,355.02	555170	97	CENTRAL N CANADIAN RIVER CONSERVATION
00071962	19401	4000002	12/20/2023	1,906.33	555170		WOODWARD COUNTY CONSERVATION DISTRICT
00071963	19401	4000002	12/20/2023	2,523.96	555170		DEWEY COUNTY CONSERVATION DISTRICT
00072093	19401	4000002	1/5/2024	166.94	555170		DEWEY COUNTY CONSERVATION DISTRICT
00072125	19401	4000002	1/12/2024	374.98	535180		BANK OF AMERICA NA
00072125	19401	4000002	1/12/2024	250.04	531110		BANK OF AMERICA NA
00072125	19401	4000002	1/12/2024	139.14	536130		BANK OF AMERICA NA
00072125	19401	4000002	1/12/2024	3,394.72	541190		BANK OF AMERICA NA
PAYROLL				<u>91,317.96</u>	511110		DIV PAYROLL - NOV & DEC MAIN AND SUPPLEMENTALS

437,073.42 *Land Management*

Water Quality

00071749	40000	5000001	11/27/2023	88.50	521120		SWANSON,JAKE RYLEY
00071752	40000	5000001	11/27/2023	295.00	521120		MILLER,CANDICEMARIE
00071755	40000	5000001	11/27/2023	73.50	521120		BOND,REBECCA E
00071717	40000	5000001	11/27/2023	400.00	555170		NORTH CADDO CONSERVATION DISTRICT
00071718	40000	5000001	11/27/2023	1,245.06	555170		CREEK COUNTY CONSERVATION DISTRICT
00071720	40000	5000001	11/27/2023	27,946.00	515290		DEPT OF AGRICULTURE FOOD & FORESTRY
00071748	40000	5000001	11/27/2023	88.50	521120		RAMMING,JASON M

OKLAHOMA CONSERVATION COMMISSION
CLAIMS REGISTER BY PROGRAM
FOR THE PERIOD OF NOVEMBER 21, 2023 THRU JANUARY 23, 2024

Voucher	Fund	Department	Date	Amount	Account	Sub	Vendor Name
00071746	40000	5000001	11/27/2023	73.50	521120		BAKER,JASON
00071747	40000	5000001	11/27/2023	73.50	521120		NGUYEN,BRIANT
00071750	40000	5000001	11/27/2023	88.50	521120		MOORE,LEONARD I
00071751	40000	5000001	11/27/2023	224.27	521110		BAKER,JASON
00071754	40000	5000001	11/27/2023	88.50	521120		SWANSON,JAKE RYLEY
00071753	40000	5000001	11/27/2023	88.50	521120		LECKBAND,JAKE
00071789	40000	5000001	11/28/2023	355.50	521230		PHILLIPS,SHANON J
00071789	40000	5000001	11/28/2023	6.00	521250		PHILLIPS,SHANON J
00071852	40000	5000001	12/6/2023	400.00	555170		NORTH CADDO CONSERVATION DISTRICT
00071851	40000	5000001	12/6/2023	200.00	555170		CENTRAL N CANADIAN RIVER CONSERVATION
00071856	40000	5000001	12/6/2023	355.50	521230		KLOXIN,GREGORY A
00071856	40000	5000001	12/6/2023	6.00	521240		KLOXIN,GREGORY A
00071859	40000	5000001	12/7/2023	1,245.00	555170		CREEK COUNTY CONSERVATION DISTRICT
00071865	40000	5000001	12/7/2023	1,395.00	531250		OKLAHOMA ASSOC OF CONSERVATION DISTRICTS
00071875	40000	5000001	12/12/2023	88.50	521120		MOORE,LEONARD I
00071876	40000	5000001	12/13/2023	1,361.92	522130		BANK OF AMERICA NA
00071876	40000	5000001	12/13/2023	68.99	536140		BANK OF AMERICA NA
00071876	40000	5000001	12/13/2023	1,173.00	522131		BANK OF AMERICA NA
00071876	40000	5000001	12/13/2023	1,077.72	522150		BANK OF AMERICA NA
00071876	40000	5000001	12/13/2023	98.99	535180		BANK OF AMERICA NA
00071876	40000	5000001	12/13/2023	57.92	537170		BANK OF AMERICA NA
00071876	40000	5000001	12/13/2023	914.85	537190		BANK OF AMERICA NA
00071876	40000	5000001	12/13/2023	12,697.05	541260		BANK OF AMERICA NA
00071876	40000	5000001	12/13/2023	243.61	537190		BANK OF AMERICA NA
00071918	40000	5000001	12/20/2023	234.16	534290		OFFICE OF MANAGEMENT & ENTERPRISE SVCS
00071918	40000	5000001	12/20/2023	480.55	532142		OFFICE OF MANAGEMENT & ENTERPRISE SVCS
00071990	40000	5000001	12/21/2023	12,000.00	555170		GARFIELD CO CONSERVATION DISTRICT
00071991	40000	5000001	12/21/2023	2,424.40	537190		HACH COMPANY
00072023	40000	5000001	12/22/2023	88.50	521120		SWANSON,JAKE RYLEY
00072024	40000	5000001	12/22/2023	88.50	521120		MILLER,CANDICEMARIE
00072026	40000	5000001	12/22/2023	200.00	555170		CENTRAL N CANADIAN RIVER CONSERVATION
00072020	40000	5000001	12/22/2023	88.50	521120		RAMMING,JASON M
00072021	40000	5000001	12/22/2023	88.50	521120		NGUYEN,BRIANT
00072022	40000	5000001	12/22/2023	88.50	521120		SWANSON,JAKE RYLEY
00072046	40000	5000001	12/29/2023	2,214.49	534290		COMDATA INC
00072046	40000	5000001	12/29/2023	550.27	533120		COMDATA INC
00072064	40000	5000001	1/4/2024	1,890.48	555170		CREEK COUNTY CONSERVATION DISTRICT
00072065	40000	5000001	1/4/2024	4,500.00	515060		HBC CPAS AND ADVISORS
00072066	40000	5000001	1/4/2024	400.00	555170		NORTH CADDO CONSERVATION DISTRICT
00072125	40000	5000001	1/12/2024	5,596.41	515450		BANK OF AMERICA NA
00072125	24500	5000001	1/12/2024	19,982.34	515450		BANK OF AMERICA NA
00072125	40000	5000001	1/12/2024	535.00	522131		BANK OF AMERICA NA
00072125	40000	5000001	1/12/2024	23.94	534110		BANK OF AMERICA NA
00072125	40000	5000001	1/12/2024	192.90	536130		BANK OF AMERICA NA
00072125	40000	5000001	1/12/2024	56.74	536140		BANK OF AMERICA NA
00072125	40000	5000001	1/12/2024	1,576.43	537170		BANK OF AMERICA NA
00072125	40000	5000001	1/12/2024	1,101.73	537190		BANK OF AMERICA NA
00072125	40000	5000001	1/12/2024	1,880.00	541260		BANK OF AMERICA NA
00072125	40000	5000001	1/12/2024	71.70	537190		BANK OF AMERICA NA
00072161	40000	5000001	1/17/2024	126.72	534290		OFFICE OF MANAGEMENT & ENTERPRISE SVCS
00072161	40000	5000001	1/17/2024	419.83	532142		OFFICE OF MANAGEMENT & ENTERPRISE SVCS
00072162	40000	5000001	1/12/2024	1,058.62	537190		HACH COMPANY
00072159	40000	5000001	1/11/2024	18,880.00	515290		DEPT OF AGRICULTURE FOOD & FORESTRY
00072160	40000	5000001	1/11/2024	19,008.00	515290		DEPT OF AGRICULTURE FOOD & FORESTRY
PAYROLL				<u>373,402.87</u>	511110		DIV PAYROLL - NOV & DEC MAIN AND SUPPLEMENTALS

521,768.96 *Water Quality*

**OKLAHOMA CONSERVATION COMMISSION
CLAIMS REGISTER BY PROGRAM
FOR THE PERIOD OF NOVEMBER 21, 2023 THRU JANUARY 23, 2024**

Voucher	Fund	Department	Date	Amount	Account	Sub	Vendor Name
Wetlands							
00071876	40000	5000002	12/13/2023	25.90	541230		BANK OF AMERICA NA
PAYROLL		5000002		<u>25,688.62</u>	511110		DIV PAYROLL - NOV & DEC MAIN AND SUPPLEMENTALS
				25,714.52	Wetlands		
Soil Health							
00071714	24500	5000003	11/27/2023	1,000.00	555170		GRANT COUNTY CONSERVATION DISTRICT
00071715	24500	5000003	11/27/2023	1,000.00	555170		GARFIELD CO CONSERVATION DISTRICT
00071716	24500	5000003	11/27/2023	750.00	555170		GRANT COUNTY CONSERVATION DISTRICT
00071721	24500	5000003	11/27/2023	2,000.00	555170		KINGFISHER COUNTY CONSERVATION DISTRICT
00071847	19401	5000003	12/6/2023	45,488.00	541290		UNITED FORD SOUTH LLC
00071848	19401	5000003	12/6/2023	45,488.00	541290		UNITED FORD SOUTH LLC
00071849	19401	5000003	12/6/2023	45,488.00	541290		UNITED FORD SOUTH LLC
00071850	19401	5000003	12/6/2023	45,488.00	541290		UNITED FORD SOUTH LLC
00071865	19401	5000003	12/7/2023	945.00	531250		OKLAHOMA ASSOC OF CONSERVATION DISTRICTS
00071876	19401	5000003	12/13/2023	670.00	522150		BANK OF AMERICA NA
00071876	19401	5000003	12/13/2023	29.94	531110		BANK OF AMERICA NA
00071876	19401	5000003	12/13/2023	43.68	536130		BANK OF AMERICA NA
00071876	19401	5000003	12/13/2023	106.34	541290		BANK OF AMERICA NA
00071876	19401	5000003	12/13/2023	55.00	515290		BANK OF AMERICA NA
00071918	19401	5000003	12/20/2023	864.09	534290		OFFICE OF MANAGEMENT & ENTERPRISE SVCS
00071918	24500	5000003	12/20/2023	2,120.50	532142		OFFICE OF MANAGEMENT & ENTERPRISE SVCS
00071992	24500	5000003	12/21/2023	600.00	555170		MARSHALL COUNTY CONSERVATION DISTRICT
00072046	19401	5000003	12/29/2023	549.78	534290		COMDATA INC
00072107	19401	5000003	1/9/2024	258.30	555170		BLOM,JAMES
00072125	19401	5000003	1/12/2024	225.00	515290		BANK OF AMERICA NA
00072125	19401	5000003	1/12/2024	1,845.00	522150		BANK OF AMERICA NA
00072125	19401	5000003	1/12/2024	37.05	533220		BANK OF AMERICA NA
00072145	19401	5000003	1/10/2024	569.00	555170		CHISHOLM TRAIL BROADCASTING
00072161	19401	5000003	1/17/2024	383.75	534290		OFFICE OF MANAGEMENT & ENTERPRISE SVCS
00072161	24500	5000003	1/17/2024	1,748.94	532142		OFFICE OF MANAGEMENT & ENTERPRISE SVCS
PAYROLL				<u>115,060.35</u>	511110		DIV PAYROLL - NOV & DEC MAIN AND SUPPLEMENTALS
				312,813.72	Soil Health		
Cost Share - Locally Led							
00071727	25000	5000004	11/27/2023	10,000.00	555170		KIOWA COUNTY CONSERVATION DISTRICT NO 76
00071719	25000	5000004	11/27/2023	100.00	555170		ADAIR COUNTY CONSERVATION DISTRICT NO 67
00071725	25000	5000004	11/27/2023	3,416.96	555170		HARMON COUNTY CONSERVATION DISTRICT
00071726	25000	5000004	11/27/2023	5,000.00	555170		KIAMICHI CONSERVATION DISTRICT
00071728	25000	5000004	11/27/2023	778.82	555170		LEFLORE COUNTY CONSERVATION DISTRICT
00071730	25000	5000004	11/27/2023	5,750.70	555170		PITTSBURG COUNTY CONSERVATION DISTRICT
00071729	25000	5000004	11/27/2023	3,800.00	555170		OKMULGEE COUNTY CONSERVATION DISTRICT
00071731	25000	5000004	11/27/2023	3,000.00	555170		SEMINOLE COUNTY CONSERVATION DISTRICT
00071732	25000	5000004	11/27/2023	3,800.00	555170		UPPER WASHITA CONSERVATION DISTRICT
00071733	25000	5000004	11/27/2023	4,104.34	555170		WAGONER COUNTY CONSERVATION DIST NO 22
00071807	25000	5000004	12/6/2023	2,525.32	555170		ATOKA COUNTY CONSERVATION DISTRICT
00071816	25000	5000004	12/6/2023	3,000.00	555170		SOUTH CADDO CONS DISTRICT
00071808	25000	5000004	12/6/2023	4,000.00	555170		BRYAN CONSERVATION DISTRICT
00071809	25000	5000004	12/6/2023	12,491.30	555170		BLAINE COUNTY CONSERVATION DISTRICT
00071810	25000	5000004	12/6/2023	4,750.00	555170		HARPER COUNTY CONSERVATION DISTRICT
00071811	25000	5000004	12/6/2023	2,500.00	555170		KIAMICHI CONSERVATION DISTRICT
00071814	25000	5000004	12/6/2023	3,545.60	555170		OSAGE COUNTY CONSERVATION DISTRICT
00071812	25000	5000004	12/6/2023	4,000.00	555170		LATIMER COUNTY CONSERVATION DISTRICT
00071813	25000	5000004	12/6/2023	3,000.00	555170		LATIMER COUNTY CONSERVATION DISTRICT

OKLAHOMA CONSERVATION COMMISSION
CLAIMS REGISTER BY PROGRAM
FOR THE PERIOD OF NOVEMBER 21, 2023 THRU JANUARY 23, 2024

Voucher	Fund	Department	Date	Amount	Account	Sub	Vendor Name
00071815	25000	5000004	12/6/2023	3,500.00	555170		SEQUOYAH COUNTY CONSERVATION DISTRICT
00071817	25000	5000004	12/6/2023	7,600.00	555170		WOODS COUNTY CONSERVATION DISTRICT
00071912	25000	5000004	12/13/2023	10,775.61	555170		SHAWNEE CONSERVATION DISTRICT
00071910	25000	5000004	12/13/2023	4,000.00	555170		KONAWA CONSERVATION DISTRICT
00071911	25000	5000004	12/13/2023	3,668.24	555170		LOVE COUNTY CONSERVATION DISTRICT
00071909	25000	5000004	12/13/2023	15,000.00	555170		CENTRAL N CANADIAN RIVER CONSERVATION
00071908	25000	5000004	12/13/2023	3,000.00	555170		ATOKA COUNTY CONSERVATION DISTRICT
00071913	25000	5000004	12/13/2023	6,800.00	555170		WOODWARD COUNTY CONSERVATION DISTRICT
00071914	25000	5000004	12/13/2023	7,230.10	555170		WOODWARD COUNTY CONSERVATION DISTRICT
00071968	25000	5000004	12/21/2023	3,000.00	555170		ATOKA COUNTY CONSERVATION DISTRICT
00071970	25000	5000004	12/21/2023	5,000.00	555170		COAL COUNTY CONSERVATION DISTRICT NO 19
00071971	25000	5000004	12/21/2023	7,500.00	555170		EAST CANADIAN COUNTY CONSERVATION DISTRICT
00071953	25000	5000004	12/20/2023	7,500.00	555170		ARBUCKLE CONSERVATION DISTRICT
00071954	25000	5000004	12/20/2023	2,375.00	555170		CHECOTAH CONSERVATION DISTRICT NO 20
00071955	25000	5000004	12/20/2023	3,000.00	555170		CRAIG COUNTY CONSERVATION DISTRICT
00071956	25000	5000004	12/20/2023	4,342.51	555170		HARPER COUNTY CONSERVATION DISTRICT
00071957	25000	5000004	12/20/2023	4,292.50	555170		HARPER COUNTY CONSERVATION DISTRICT
00071960	25000	5000004	12/20/2023	145.48	555170	97	WASHITA COUNTY CONSERVATION DISTRICT
00071958	25000	5000004	12/20/2023	2,000.00	555170		HUGHES COUNTY CONSERVATION DISTRICT
00071959	25000	5000004	12/20/2023	4,000.00	555170		KONAWA CONSERVATION DISTRICT
00071969	25000	5000004	12/21/2023	5,000.00	555170		CLEVELAND COUNTY CONSERVATION DISTRICT
00072004	25000	5000004	12/22/2023	3,361.34	555170		HARMON COUNTY CONSERVATION DISTRICT
00072005	25000	5000004	12/22/2023	4,740.00	555170		KONAWA CONSERVATION DISTRICT
00072006	25000	5000004	12/22/2023	10,924.54	555170		LOGAN COUNTY CONSERVATION DISTRICT
00072007	25000	5000004	12/22/2023	6,230.44	555170		MARSHALL COUNTY CONSERVATION DISTRICT
00072008	25000	5000004	12/22/2023	6,130.56	555170		MCCLAIN COUNTY CONSERVATION DISTRICT
00072010	25000	5000004	12/22/2023	5,000.00	555170		NORTH FORK OF RED RIVER CONSERVATION
00072011	25000	5000004	12/22/2023	8,057.87	555170		OKLAHOMA COUNTY CONSERVATION DISTRICT
00072009	25000	5000004	12/22/2023	10,000.00	555170		NOBLE COUNTY CONSERVATION DISTRICT
00072012	25000	5000004	12/22/2023	5,000.00	555170		ROGERS COUNTY CONSERVATION DISTRICT
00072013	25000	5000004	12/22/2023	6,000.00	555170		TULSA COUNTY CONSERVATION DISTRICT
00072014	25000	5000004	12/22/2023	5,000.00	555170		WAGONER COUNTY CONSERVATION DIST NO 22
00072015	25000	5000004	12/22/2023	5,000.00	555170		WAGONER COUNTY CONSERVATION DIST NO 22
00072030	25000	5000004	12/28/2023	6,332.00	555170		COTTON COUNTY CONSERVATION DISTRICT
00072025	25000	5000004	12/22/2023	100.00	555170		ADAIR COUNTY CONSERVATION DISTRICT NO 67
00072029	25000	5000004	12/28/2023	5,952.00	555170		PAYNE COUNTY CONSERVATION DISTRICT
00072031	25000	5000004	12/28/2023	<u>1,628.52</u>	555170		LINCOLN COUNTY CONSERVATION DISTRICT

278,749.75 *Cost Share - Locally Led*

Cost Share Prior WS Ill River

00072168	25000	5000006	1/12/2024	1,794.00	555170		ADAIR COUNTY CONSERVATION DISTRICT NO 67
00072169	25000	5000006	1/12/2024	138.00	555170		ADAIR COUNTY CONSERVATION DISTRICT NO 67
00072171	25000	5000006	1/12/2024	576.00	555170		ADAIR COUNTY CONSERVATION DISTRICT NO 67
00072170	25000	5000006	1/12/2024	192.00	555170		ADAIR COUNTY CONSERVATION DISTRICT NO 67
00072174	25000	5000006	1/12/2024	276.00	555170		ADAIR COUNTY CONSERVATION DISTRICT NO 67
00072172	25000	5000006	1/12/2024	438.00	555170		ADAIR COUNTY CONSERVATION DISTRICT NO 67
00072173	25000	5000006	1/12/2024	<u>12,480.00</u>	555170		ADAIR COUNTY CONSERVATION DISTRICT NO 67

15,894.00 *Cost Share - Prior WS Ill River*

Office of Geographic & Tech Services

00071757	24500	6000001	11/27/2023	285.20	521310		CHARLES BRADY III
00071865	19401	6000001	12/7/2023	90.00	531250		OKLAHOMA ASSOC OF CONSERVATION DISTRICTS
00071876	19401	6000001	12/13/2023	365.00	531260	64	BANK OF AMERICA NA
00071876	24500	6000001	12/13/2023	220.00	522131	62	BANK OF AMERICA NA
00072046	19401	6000001	12/29/2023	79.43	534290		COMDATA INC

**OKLAHOMA CONSERVATION COMMISSION
CLAIMS REGISTER BY PROGRAM
FOR THE PERIOD OF NOVEMBER 21, 2023 THRU JANUARY 23, 2024**

Voucher	Fund	Department	Date	Amount	Account	Sub	Vendor Name
00072125	19401	6000001	1/12/2024	120.12	536140		BANK OF AMERICA NA
PAYROLL		6000001		<u>45,086.39</u>	511110		DIV PAYROLL - NOV & DEC MAIN AND SUPPLEMENTALS
				46,246.14	<i>Office of Geographic & Tech Services</i>		
ISD Data Processing							
00071876	40000	8800010	12/13/2023	5,784.00	515370	51	BANK OF AMERICA NA
00071876	40000	8800010	12/13/2023	62.60	531130	51	BANK OF AMERICA NA
00071876	40000	8800010	12/13/2023	1,349.10	531170	51	BANK OF AMERICA NA
00071876	40000	8800010	12/13/2023	439.01	531130	51	BANK OF AMERICA NA
00071876	19401	8800010	12/13/2023	139.64	531130	14	BANK OF AMERICA NA
00071876	19401	8800010	12/13/2023	3,172.50	515360	14	BANK OF AMERICA NA
00071876	19401	8800010	12/13/2023	39.99	541120	35	BANK OF AMERICA NA
00071876	19401	8800010	12/13/2023	352.18	536150	14	BANK OF AMERICA NA
00071876	40000	8800010	12/13/2023	38.21	531130	41	BANK OF AMERICA NA
00071876	19401	8800010	12/13/2023	803.83	531130	21	BANK OF AMERICA NA
00071876	19401	8800010	12/13/2023	530.26	531130	35	BANK OF AMERICA NA
00071876	40000	8800010	12/13/2023	500.00	531130	35	BANK OF AMERICA NA
00071876	40000	8800010	12/13/2023	679.44	531130	35	BANK OF AMERICA NA
00071876	19401	8800010	12/13/2023	152.57	531130	11	BANK OF AMERICA NA
00071876	19401	8800010	12/13/2023	168.44	536140	11	BANK OF AMERICA NA
00071915	19401	8800010	12/13/2023	105.00	515380	11	KOCH COMMUNICATIONS LLC
00071917	19401	8800010	12/19/2023	4,174.16	515370	11	OFFICE OF MANAGEMENT & ENTERPRISE SVCS
00071917	19401	8800010	12/19/2023	2,010.00	515370	14	OFFICE OF MANAGEMENT & ENTERPRISE SVCS
00072125	40000	8800010	1/12/2024	835.80	541130		BANK OF AMERICA NA
00072125	40000	8800010	1/12/2024	504.51	531130	51	BANK OF AMERICA NA
00072125	19401	8800010	1/12/2024	142.20	515360	14	BANK OF AMERICA NA
00072125	19401	8800010	1/12/2024	139.93	531130	14	BANK OF AMERICA NA
00072125	24500	8800010	1/12/2024	472.50	515360	14	BANK OF AMERICA NA
00072125	19401	8800010	1/12/2024	38.50	531130	41	BANK OF AMERICA NA
00072125	19401	8800010	1/12/2024	798.91	531130	21	BANK OF AMERICA NA
00072125	19401	8800010	1/12/2024	242.89	536150	35	BANK OF AMERICA NA
00072125	40000	8800010	1/12/2024	1,159.14	531130	35	BANK OF AMERICA NA
00072125	19401	8800010	1/12/2024	153.44	531130	11	BANK OF AMERICA NA
00072125	19401	8800010	1/12/2024	532.00	531130	35	BANK OF AMERICA NA
00072133	19401	8800010	1/10/2024	105.00	515380	11	KOCH COMMUNICATIONS LLC
00072175	19401	8800010	1/17/2024	4,174.16	515370	11	OFFICE OF MANAGEMENT & ENTERPRISE SVCS
00072175	19401	8800010	1/17/2024	2,010.00	515370	14	OFFICE OF MANAGEMENT & ENTERPRISE SVCS
00072191	19401	8800010	1/18/2024	1,798.00	515370		BLUE MARBLE GROUP INC
00072191	19401	8800010	1/18/2024	2,550.00	515370		BLUE MARBLE GROUP INC
00072191	19401	8800010	1/18/2024	<u>50.00</u>	515370		BLUE MARBLE GROUP INC
				36,207.91	<i>ISD Data Processing</i>		
				<u>5,934,416.06</u>	TOTAL CLAIMS AND PAYROLL		

**OKLAHOMA CONSERVATION COMMISSION
PURCHASE CARD TRANSACTIONS
NOVEMBER 2023**

Cardholder	Date	Amount	Payee	Fund-Class	Department-Program	Account	Sub	Description
Administration								
Bitseedy	11/1/2023	7.67	OK.GOV	1000-19401	1000001-NP000	522150		OK.GOV - Water Board Registration Fee-T. Lam
Bitseedy	11/1/2023	250.00	OK WATER RESOURCES BRD	1000-19401	1000001-NP000	522150		OK WATER RESOURCES BRD -T. Lam Registration Cost for Meeting
Bitseedy	11/6/2023	289.98	PIKEPASS RECYCLING	1000-19401	1000001-NP000	522113		PIKEPASS RECYCLING - Monthly PikePass Owned Vehicles-Oct 23
Bitseedy	11/8/2023	96.00	HAMPTON INNS	1000-19401	1000001-NP000	522131		HAMPTON INNS - Commission Monthly Hotel Stay-80930724-Crawley
Bitseedy	11/8/2023	96.00	HAMPTON INNS	1000-19401	1000001-NP000	522131		HAMPTON INNS - Commission Monthly Hotel Stay-84073380-Victor
Bitseedy	11/9/2023	107.00	HAMPTON INN & SUITES WOOD	1000-19401	1000001-NP000	522131		HAMPTON INN WOODWARD -Area Meeting-87727085-L. Owen
Bitseedy	11/9/2023	107.00	HAMPTON INN & SUITES WOOD	1000-19401	1000001-NP000	522131		HAMPTON INN WOODWARD -Area Meeting-87465997-B.Bitseedy
Bitseedy	11/9/2023	107.00	HAMPTON INN & SUITES WOOD	1000-19401	1000001-NP000	522131		HAMPTON INN WOODWARD -Area Meeting-85369485-J. Searock
Bitseedy	11/16/2023	107.00	HOLIDAY INN EXP & SUITES	1000-19401	1000001-NP000	522131		HOLIDAY INN-Okmulgee-Area Meeting- 61079902-L.Owen
Bitseedy	11/16/2023	107.00	HOLIDAY INN EXP & SUITES	1000-19401	1000001-NP000	522131		HOLIDAY INN-Okmulgee-Area Meeting- 24976175-J.Searock
Bitseedy	11/22/2023	674.72	SOUTH CENTRAL INDUSTRIE	1000-19401	1000001-NP000	536140		SOUTH CENTRAL INDUSTRIE - 8 boxes of 11x18 copy paper
Bitseedy	11/24/2023	275.00	OKLAHOMA BAR ASSOCIATION	1000-19401	1000001-NP000	531260		OKLAHOMA BAR ASSOCIATION - J.Stewart-Annual Dues
Porter	11/9/2023	750.00	THE ASSOCIATION OF COUNTY	1000-19401	1000001-NP000	531260		Assoc. of County Commissioners of Oklahoma 2024 membership
Porter	11/14/2023	1,000.00	ASSOC OF CT CMMSNR OF OK	1000-19401	1000001-NP000	531260		Assoc. of County Commissioners of Okla 2024 membership upgrade
Porter	11/14/2023	500.00	ASSOC OF CT CMMSNR OF OK	1000-19401	1000001-NP000	531160		Assoc. of County Commissioners of Okla 2024 directory ad upgrad
		4,474.37	Administration					
Watershed Operations & Maintenance Rehabilitation								
Bitseedy	11/9/2023	107.00	HAMPTON INN & SUITES WOOD	1000-19401	2000001-B0201	522131		HAMPTON INN WOODWARD -Area Mtg -96203537-T. Sawatzky
Bitseedy	11/9/2023	107.00	HAMPTON INN & SUITES WOOD	1000-19401	2000001-B0201	522131		HAMPTON INN WOODWARD -Area Mtg -97255761-T. Goode
Porter	11/2/2023	50.90	STAPLES	1000-19401	2000001-NP000	536130		non-expendable office supplies-Staples
Porter	11/9/2023	44.62	AMAZON.COM 7K69P6WS3	1000-19401	2000001-NP000	535180		Amazon purchase Fire Extinguisher- Vehicle OCC68
Porter	11/13/2023	110.74	HAMPTON INN & SUITES BY	1000-19401	2000001-NP000	522130		1 night hotel Waxahachie, TX HAMPTON INN & SUITES-W. Sharp
Porter	11/13/2023	110.74	HAMPTON INN & SUITES BY	1000-19401	2000001-NP000	522130		HAMPTON INN & SUITES -Waxahachie, TX 1 night hotel T.Goode

**OKLAHOMA CONSERVATION COMMISSION
PURCHASE CARD TRANSACTIONS
NOVEMBER 2023**

Cardholder	Date	Amount	Payee	Fund-Class	Department-Program	Account	Sub	Description
Porter	11/20/2023	95.11	OG&E/USPAYMENTSBILLPAY	1000-19401	2000001-NP000	531370		Utility service for Pauls Valley shop OG&E
Porter	11/20/2023	28.82	PSO TELPAY	1000-19401	2000001-NP000	531370		Utility service for Clinton shop-PSO
Porter	11/20/2023	47.16	OKLAHOMANATURALGAS	1000-19401	2000001-NP000	531360		utility service Clinton shop- Oklahoma Natural Gas
Porter	11/20/2023	49.24	OKLAHOMANATURALGAS	1000-19401	2000001-NP000	531360		Utility service for Pauls Valley Shop- ONG
Porter	11/20/2023	78.07	TPG PaulsValleyUtilities	1000-19401	2000001-NP000	531350		utility service Pauls Valley PVMA
		829.40	Watershed Operations & Maintenance Rehabilitation					
Field Services								
Porter	11/1/2023	54.19	CLASSEN TAG AGENCY	1000-19401	3000001-NP000	515990		Registration for 2 vehicles - CLASSEN TAG AGENCY
Bitseedy	11/2/2023	339.98	AMZN Mktp US I00BO7PB3	1000-19401	3000005-NP000	533120		Amazon-Car mats for Equinox-DS
Ireton	11/1/2023	87.22	STAPLES	1000-19401	3000005-NP000	536140		STAPLES - index cards and planners
		481.39	Field Services					
Land Management								
Ireton	11/3/2023	-34.92	HOLIDAY INN EXPRESS & SU	1000-19401	4000001-B0202	522131		HOLIDAY INN - Credit, charged tax by mistake TXN01903225
Ireton	11/3/2023	248.92	HOLIDAY INN EXPRESS & SU	1000-19401	4000001-B0202	522131		HOLIDAY INN - Patterson 2 nights, state rate, charged tax by mistake
Moseley	11/15/2023	44.98	AMZN Mktp US VI2NK0F03	1000-19401	4000001-B0202	536130		AMZN Mktp US VI2NK0F03 - heater and approval stamp
Moseley	11/21/2023	270.00	SQ ENVIRONMENTAL TESTING	1000-19401	4000001-B0202	515290		SQ ENVIRONMENTAL TESTING - soil testing analysis
		528.98	Land Management					
Water Quality								
Baker	11/10/2023	12,697.05	SMITH-ROOT, INC.	1000-40000	5000001-B0201	541260		SMITH-ROOT, INC. - 23-3 (Backpack Shocker)
Baker	11/13/2023	680.96	HYATT REGENCY MINNEAPOLI	1000-40000	5000001-B0201	522130		HYATT REGENCY MINNEAPOLI - Lodging for Shanon for conference
Baker	11/13/2023	680.96	HYATT REGENCY MINNEAPOLI	1000-40000	5000001-B0201	522130		HYATT REGENCY MINNEAPOLI - Lodging for Greg for conference
Baker	11/17/2023	18.92	OK.GOV	1000-40000	5000001-B0201	522150		OK.GOV - Purchase Service fee for conf. registration
Baker	11/17/2023	750.00	OK WATER RESOURCES BRD	1000-40000	5000001-B0201	522150		OK WATER RESOURCES BRD - Conf Reg for Greg K and Shanon P
Baker	11/21/2023	8.80	OK.GOV	1000-40000	5000001-B0201	522150		OK.GOV - Purchase Service fee for conf. registration
Baker	11/21/2023	42.24	EUREKA WATER COMPANY	1000-40000	5000001-B0201	536140		EUREKA WATER - Drinking water, staff and visitors, main office
Baker	11/21/2023	300.00	OK WATER RESOURCES BRD	1000-40000	5000001-B0201	522150		OK WATER RESOURCES BRD - Registration for Brad R. for conf.

**OKLAHOMA CONSERVATION COMMISSION
PURCHASE CARD TRANSACTIONS
NOVEMBER 2023**

Cardholder	Date	Amount	Payee	Fund-Class	Department-Program	Account	Sub	Description
Baker	11/30/2023	26.75	4TE QUALITY WATER BY CULL	1000-40000	5000001-B0201	536140		4TE QUALITY WATER BY CULL - Drinking water for Bristow Office
Bitseedy	11/9/2023	107.00	HAMPTON INN & SUITES WOOD	1000-40000	5000001-B0201	522131		HAMPTON INN WOODWARD -Area Meeting-84846221-R. Bond
Bitseedy	11/9/2023	107.00	HAMPTON INN & SUITES WOOD	1000-40000	5000001-B0201	522131		HAMPTON INN WOODWARD -Area Meeting-82222413-B.Nguyen
Bitseedy	11/16/2023	107.00	HOLIDAY INN EXP & SUITES	1000-40000	5000001-B0201	522131		HOLIDAY INN-Okmulgee-Area Meeting- 80702141-J.Baker
Leckband	11/7/2023	5.55	LOVE'S #0486 INSIDE	1000-40000	5000001-B0201	537190		LOVE'S #0486 INSIDE - Purchase ICE FOR SAMPLES
Leckband	11/8/2023	8.54	LOVE'S #0486 INSIDE	1000-40000	5000001-B0201	537190		LOVE'S #0486 INSIDE - Purchase ICE FOR SAMPLES
Leckband	11/14/2023	4.58	PHILLIPS 66 - ONCUE EXPRE	1000-40000	5000001-B0201	537190		PHILLIPS 66 - ONCUE EXPRE - Purchase ICE FOR SAMPLES
Leckband	11/15/2023	3.89	CONOCO - TRIPLE T 5	1000-40000	5000001-B0201	537190		CONOCO - TRIPLE T 5 - Purchase ICE FOR SAMPLES
Leckband	11/16/2023	107.00	HOLIDAY INN EXPRESS & SU	1000-40000	5000001-B0201	522131		HOLIDAY INN EXPRESS & SU - LODGING FOR WATER SAMPLING
Miller	11/6/2023	214.00	HOLIDAY INN EXPRESS & SU	1000-40000	5000001-B0201	522131		C.Miller-191166; 2 Nights-GSA Rate; Holiday Inn-Tahlequah
Miller	11/20/2023	210.00	HOLIDAY INN EXPRESS & SU	1000-40000	5000001-B0201	522131		C.Miller-191166; 2 Nights-GSA Rate; Holiday Inn-Tahlequah
Ramming	11/7/2023	27.24	AMZN Mktp US 4Q9AR7UX3	1000-40000	5000001-B0201	537170		AMZN Mktp US - batteries, rite n rain notebooks and splice kit
Ramming	11/9/2023	107.00	HOLIDAY INN EXPRESS	1000-40000	5000001-B0201	522131		HOLIDAY INN EXPRESS - 1nt Poteau L Moore RB water sampling
Ramming	11/16/2023	2.99	LOVE'S #0737 INSIDE	1000-40000	5000001-B0201	537190		LOVE'S #0737 INSIDE - ice for samples
Ramming	11/16/2023	107.00	HAMPTON INN & SUITES WOOD	1000-40000	5000001-B0201	522131		HAMPTON INN - 1nt Woodward Jason R, Jake S rb sampling
Ramming	11/21/2023	30.68	AMZN Mktp US YY5ES3003	1000-40000	5000001-B0201	537170		AMZN Mktp US YY5ES3003 - bug picking supplies
Ramming	11/21/2023	98.99	AMAZON.COM 5J4EM53W3	1000-40000	5000001-B0201	535180		AMAZON.COM 5J4EM53W3 - jake swanson winter waders
Ramming	11/24/2023	104.66	TFS FISHERSCI ECOM HUS	1000-40000	5000001-B0201	537190		TFS FISHERSCI ECOM HUS - pH buffer for meter calibration
Ramming	11/24/2023	700.02	TFS FISHERSCI ECOM HUS	1000-40000	5000001-B0201	537190		TFS FISHERSCI ECOM- conductivity solution calibration/thermometers
Ramming	11/27/2023	57.56	TFS FISHERSCI ECOM HUS	1000-40000	5000001-B0201	537190		TFS FISHERSCI ECOM HUS - pH buffer for meter calibration
Swanson	11/7/2023	11.10	LOVE'S #0274 INSIDE	1000-40000	5000001-B0201	537190		4 Bags of Ice For Samples
Swanson	11/9/2023	107.00	HOLIDAY INN EXPRESS & SU	1000-40000	5000001-B0201	522131		HOLIDAY INN EXPRESS - 1 nt RB 3.5 Water Sampling
Swanson	11/14/2023	7.98	CONOCO - JIFFY TRIP 140	1000-40000	5000001-B0201	537190		JSwanson
Swanson	11/28/2023	7.98	PHILLIPS 66 - JIFFY TRIP	1000-40000	5000001-B0201	537190		2 Bags of Ice For Samples
Bond	11/10/2023	174.63	CPI COLEPARMERINSTRUMT	1000-40000	5000001-B0202	537190		2 Bags of Ice For Samples CPI COLEPARMERINSTRUMT - Purchase-thermometers for test kits
Bond	11/10/2023	68.98	AMZN Mktp US 4T8HQ3603	1000-40000	5000001-B0202	537190		AMZN Mktp US - Purchase-Bac-t bottles for collaboration with OWON
Tramell	11/21/2023	25.90	AMZN Mktp US CL6ZI9FN3	1000-40000	5000002-B0201	541230		Otter Box iPhone case for Jeff Tibbits
Baker	11/22/2023	55.00	REGEN AG LAB LLC	1000-19401	5000003-B0201	515290		REGEN AG LAB LLC - Soil Testing N. Eabanks (SH)
Baker	11/22/2023	29.94	FEDEX81945250	1000-19401	5000003-B0201	531110		FEDEX81945250 - Soil Sample Shipping (SH)
Grzeskiewicz	11/6/2023	395.00	OKLAHOMA AG EXPO	1000-19401	5000003-B0201	522150		OKLAHOMA AG EXPO - James conference registration

**OKLAHOMA CONSERVATION COMMISSION
PURCHASE CARD TRANSACTIONS
NOVEMBER 2023**

Cardholder	Date	Amount	Payee	Fund-Class	Department-Program	Account	Sub	Description
Grzeskiewicz	11/7/2023	175.00	AGRICULTURAL CONFERE OSU	1000-19401	5000003-B0201	522150		AGRICULTURAL CONFERE OSU - James crop school registration
Grzeskiewicz	11/20/2023	26.42	AMZN Mktp US BG4FV0133	1000-19401	5000003-B0201	536130		AMZN Mktp US- pencil pouches for vehicles
Grzeskiewicz	11/24/2023	100.00	EB OKLAHOMA INVASIVE	1000-19401	5000003-B0201	522150		EB OKLAHOMA INVASIVE - Invasives Conference registration
Grzeskiewicz	11/30/2023	17.26	Amazon.com PL6Q647Y3	1000-19401	5000003-B0201	536130		Amazon.com PL6Q647Y3 - Jack phone case
Porter	11/21/2023	106.34	CLASSEN TAG AGENCY	1000-19401	5000003-B0201	541290		4 Vehicle Registration/Title Fee-Clasmen Tag Agency
		18,624.91	Water Quality					
Office of Geographic & Tech Services								
Willoughby	11/1/2023	365.00	NSGIC	1000-19401	6000001-NP000	531260	64	NSGIC - NSGIC Membership for Mike Sharp
Willoughby	11/10/2023	220.00	HILTON GARDEN INN	1000-24500	6000001-NP000	522131	62	Lodging for GIS 911 Training -Intro to ArcGIS for 911
		585.00	Office of Geographic & Tech Services					
ISD Data Processing								
Baker	11/21/2023	5,784.00	DMI DELL K-12/GOVT	1000-40000	8800010-B0201	515370	51	DMI DELL Docking hardware/connections, monitoring program(23-3)
Bitseedy	11/22/2023	439.01	AT&T PAYMENT	1000-40000	8800010-B0201	531130	51	AT&T PAYMENT - Monthly Agency Cell Phone Bill 10-13-23-WQ
Dantzler-Kyer	11/20/2023	1,349.10	ZOOM.US 888-799-9666	1000-40000	8800010-B0201	531170	51	ZOOM.US 888-799-9666 - Purchase
Tramell	11/10/2023	62.60	ATT BILL PAYMENT	1000-40000	8800010-B0201	531130	51	Monthly internet for Brooks Tramell at Cherokee CCD
Bitseedy	11/22/2023	803.83	AT&T PAYMENT	1000-19401	8800010-B0201	531130	21	AT&T PAYMENT - Monthly Agency Cell Phone Bill 10-13-23-CPD
Bitseedy	11/22/2023	139.64	AT&T PAYMENT	1000-19401	8800010-B0202	531130	14	AT&T PAYMENT - Monthly Agency Cell Phone Bill 10-13-23-OGI
Willoughby	11/16/2023	3,172.50	PINNACLE BUSINESS SYSTEMS	1000-19401	8800010-B0202	515360	64	PINNACLE BUSINESS SYSTEMS - IT Services for Active Directory
Willoughby	11/16/2023	352.18	VALLEY LASER	1000-19401	8800010-B0202	536150	64	VALLEY LASER - Toner for OGI Printer
Bitseedy	11/22/2023	38.21	AT&T PAYMENT	1000-40000	8800010-B0202	531130	41	AT&T PAYMENT - Monthly Agency Cell Phone Bill 10-13-23-LMS
Bitseedy	11/10/2023	39.99	Amazon.com Y03XU7I63	1000-19401	8800010-B0202	541120	35	Amazon- keyboard for B.Welborn-DS
Bitseedy	11/22/2023	530.26	AT&T PAYMENT	1000-19401	8800010-B0202	531130	35	AT&T PAYMENT - Monthly Agency Cell Phone Bill 10-13-23-DS
Bitseedy	11/20/2023	500.00	HOG EYE	1000-40000	8800010-B0202	531130	35	HOG EYE - DS Monthly Hog Trap Camera Payments
Bitseedy	11/22/2023	79.44	AT&T PAYMENT	1000-40000	8800010-B0202	531130	35	AT&T PAYMENT - Monthly Agency Cell Phone Bill 10-13-23-DS

**OKLAHOMA CONSERVATION COMMISSION
PURCHASE CARD TRANSACTIONS
NOVEMBER 2023**

Cardholder	Date	Amount	Payee	Fund-Class	Department- Program	Account	Sub	Description
Bitseedy	11/28/2023	600.00	HOGEYE	1000-40000	8800010-B0202	531130	35	HOGEYE - DS Monthly Hog Trap Camera Payments SW 11.27.23
Bitseedy	11/20/2023	168.44	VALLEY LASER	1000-19401	8800010-NP000	536140	11	VALLEY LASER - ink for J. Stewart
Bitseedy	11/22/2023	152.57	AT&T PAYMENT	1000-19401	8800010-NP000	531130	11	AT&T PAYMENT - Monthly Agency Cell Phone Bill 10-13- 23-Admin
		14,211.77	ISD Data Processing					
		39,735.82	Total Purchases					

**OKLAHOMA CONSERVATION COMMISSION
PURCHASE CARD TRANSACTIONS
DECEMBER 2023**

Cardholder	Date	Amount	Payee	Fund-Class	Department- Program	Account	Sub	Description
Administration								
Bitseedy	12/4/2023	249.86	EMBASSY SUITES NORMAN	1000-19401	1000001-NP000	522131		EMBASSY SUITES NORMAN - Herald-Gov Water Conf-11/28-11/30
Bitseedy	12/6/2023	1,150.00	PY NEONPay-NACD	1000-19401	1000001-NP000	522150		NACD Registration-San Diego, CA-Feb 9-14, 2024 - Herald & Victor
Bitseedy	12/6/2023	252.50	ETHICS COMMISSION	1000-19401	1000001-NP000	515990		ETHICS COMMISSION - T.Lam- Annual Registration for 2024
Bitseedy	12/6/2023	110.00	EMBASSY SUITES OKLAHOMA	1000-19401	1000001-NP000	522131		EMBASSY SUITES - G. Victor-December Commission Mtg
Bitseedy	12/7/2023	259.76	PIKEPASS RECYCLING	1000-19401	1000001-NP000	522113		PIKEPASS RECYCLING Monthly Pike Pass Owned Vehicles-Nov 23
Bitseedy	12/8/2023	321.13	STAPLES	1000-19401	1000001-NP000	536140		Staples - Admin office supplies
Bitseedy	12/11/2023	-20.10	STAPLES	1000-19401	1000001-NP000	536140		STAPLES - Credit-Return for Broken Trays
Bitseedy	12/12/2023	575.00	PY NEONPay-NACD	1000-19401	1000001-NP000	522150		NACD Registration-San Diego, CA-Feb 9-14, 2024 - L. Owen
Bitseedy	12/12/2023	9.00	JOURNYHSE 0001716380483	1000-19401	1000001-NP000	522110		JOURNYHSE FEE for L.Owen Airline tickets
Bitseedy	12/12/2023	101.50	Amazon.com 8Y9EQ9RD3	1000-19401	1000001-NP000	536130		Amazon.com-J. Parsley Computer Bag -Admin
Bitseedy	12/13/2023	297.96	SOUTHWES 5268073187342	1000-19401	1000001-NP000	522110		SOUTHWES FLIGHT-L.Owen 02.09-14.2023-Admiin
Bitseedy	12/14/2023	28.42	STAPLES	1000-19401	1000001-NP000	536140		STAPLES - J.Searock & J. Stewart Admin Supplies
Bitseedy	12/14/2023	176.74	STAPLES	1000-19401	1000001-NP000	536140		Staples - Admin office supplies-Orders #7619939321-000001
Bitseedy	12/15/2023	136.99	STAPLES	1000-19401	1000001-NP000	536140		STAPLES - Paper Cardstock for J.Searock-#7620968665-000001
Bitseedy	12/15/2023	12.99	STAPLES	1000-19401	1000001-NP000	536140		Staples - Admin office supplies-Orders #7619939321-000001
Bitseedy	12/15/2023	396.00	TST EARLS RIB PALACE -	1000-19401	1000001-NP000	536170		TST Earls Rib Palace -Employee Recognition-Dinner/Full Staff Mtg
Bitseedy	12/15/2023	12.99	STAPLES	1000-19401	1000001-NP000	536140		Staples - Admin office supplies-Orders #7619939321-000001
Bitseedy	12/18/2023	575.00	PY NEONPay-NACD	1000-19401	1000001-NP000	522150		NACD Registration-San Diego, CA-Feb 9-14, 2024 - T.Lam
Bitseedy	12/28/2023	103.00	WALKER COMPANIES	1000-19401	1000001-NP000	536130		WALKER COMPANIES - Name Tags for Employees-ADMIN
Bitseedy	12/29/2023	223.10	STAPLES	1000-19401	1000001-NP000	536140		STAPLES - ORDER #7622213769-12.20.23-ADMIN
		4,971.84	Administration					
Watershed Operations & Maintenance Rehabilitation								
Bitseedy	12/28/2023	77.16	WALKER COMPANIES	1000-19401	2000001-B0201	536130		WALKER COMPANIES - Name Tags for Employees-DS

**OKLAHOMA CONSERVATION COMMISSION
PURCHASE CARD TRANSACTIONS
DECEMBER 2023**

Cardholder	Date	Amount	Payee	Fund-Class	Department-Program	Account	Sub	Description
Porter	12/21/2023	62.83	OKLAHOMANATURALGAS	1000-19401	2000001-NP000	531360		Utility service -OKLAHOMANATURALGAS Pauls Valley Shop Dec 23
Porter	12/21/2023	65.82	OKLAHOMANATURALGAS	1000-19401	2000001-NP000	531360		Utility Service -OKLAHOMANATURALGAS-Clinton shop Dec 23
Porter	12/21/2023	79.20	TPG PaulsValleyUtilities	1000-19401	2000001-NP000	531350		Utility service for Pauls Valley- Pauls Valley Municipal Authority Dec 23
Porter	12/21/2023	30.15	PSO TELPAY	1000-19401	2000001-NP000	531370		Utility Service for Clinton shop- PSO Dec 23
Porter	12/21/2023	100.81	OG&E/USPAYMENTSBILLPAY	1000-19401	2000001-NP000	531370		Utility service for Pauls Valley Shop OG&E Dec 23
		415.97	Watershed Operations & Maintenance Rehabilitation					
Field Services								
Bitseedy	12/28/2023	38.58	WALKER COMPANIES	1000-19401	3000005-NP000	536130		WALKER COMPANIES - Name Tags for Employees-CP
Welborn	12/15/2023	110.00	EMBASSY SUITES OKLAHOMA	1000-19401	3000005-NP000	522131		EMBASSY SUITES OKLAHOMA - One Night lodging OKC A Weathers
Welborn	12/15/2023	110.00	EMBASSY SUITES OKLAHOMA	1000-19401	3000005-NP000	522131		EMBASSY SUITES OKLAHOMA -One Night lodging OKC L. Landers
Welborn	12/15/2023	110.00	EMBASSY SUITES OKLAHOMA	1000-19401	3000005-NP000	522131		EMBASSY SUITES OKLAHOMA - One Night lodging OKC T. Curry
Welborn	12/15/2023	110.00	EMBASSY SUITES OKLAHOMA	1000-19401	3000005-NP000	522131		EMBASSY SUITES OKLAHOMA - One night lodging R. Bowman OKC
Welborn	12/15/2023	110.00	EMBASSY SUITES OKLAHOMA	1000-19401	3000005-NP000	522131		EMBASSY SUITES OKLAHOMA - One night lodging L. Grey OKC
		588.58	Field Services					
Land Management								
Bitseedy	12/28/2023	141.46	WALKER COMPANIES	1000-19401	4000001-B0202	536130		WALKER COMPANIES - Name Tags for Employees-LMS
Bitseedy	12/29/2023	38.39	STAPLES	1000-19401	4000001-B0202	536140		STAPLES - ORDER #7622213769-12.20.23-A.MOSELY-LMD
Moseley	12/15/2023	107.00	HOLIDAY INN EXP & SUITES	1000-19401	4000001-NP000	522131		HOLIDAY INN EXP & SUITES - Tripp - 1 nt Woodward Unpaved roads
Moseley	12/15/2023	107.00	HOLIDAY INN EXP & SUITES	1000-19401	4000001-NP000	522131		HOLIDAY INN EXP & SUITES - Rogers - 1 nt Rogers Unpaved roads
Moseley	12/5/2023	250.04	WARREN CAT	1000-19401	4000002-B0202	531110		WARREN CAT - Freight for lighting guards
Moseley	12/5/2023	3,394.72	WARREN CAT	1000-19401	4000002-B0202	541190		WARREN CAT - Lighting guards for skid steers
Moseley	12/6/2023	139.14	AMZN Mktp US 1F0X48PL3	1000-19401	4000002-B0202	536130		AMZN Mktp US 1F0X48PL3 - Storage clipboards for cedar techs

**OKLAHOMA CONSERVATION COMMISSION
PURCHASE CARD TRANSACTIONS
DECEMBER 2023**

Cardholder	Date	Amount	Payee	Fund-Class	Department- Program	Account	Sub	Description
Moseley	12/11/2023	175.98	AMZN Mktp US C183N6BY3	1000-19401	4000002-B0202	535180		AMZN Mktp US C183N6BY3 - Fire extinguishers for trucks
Moseley	12/11/2023	199.00	AMZN Mktp US PA67H16J3	1000-19401	4000002-B0202	535180		AMZN Mktp US PA67H16J3 - skid steer fire extinguishers
		4,552.73	Land Management					
Water Quality								
Baker	12/6/2023	14.50	4TE QUALITY WATER BY CULL	1000-40000	5000001-B0201	536140		4TE QUALITY WATER BY CULL - Water for Bristow Office
Baker	12/8/2023	42.24	EUREKA WATER COMPANY	1000-40000	5000001-B0201	536140		EUREKA WATER - Drinking water for staff and visitors in main office
Baker	12/14/2023	19,982.34	GCFA	1000-24500	5000001-B0201	515450		GCFA - Dr. Jilling Services (OSU) GM
Baker	12/14/2023	150.32	GCFA	1000-40000	5000001-B0201	515450		GCFA - Master Irrigator 21-5
Baker	12/14/2023	5,446.09	GCFA	1000-40000	5000001-B0201	515450		GCFA - HAWQS (21-5)
Bitseedy	12/28/2023	192.90	WALKER COMPANIES	1000-40000	5000001-B0201	536130		WALKER COMPANIES - Name Tags for Employees-WQ WATER MONITORING SOLUT - DO sensor for BT volunteer use
Bond	12/18/2023	1,300.00	WATER MONITORING SOLUT	1000-40000	5000001-B0201	541260		WATER MONITORING SOLUT - DO sensor for BT volunteer use
Leckband	12/12/2023	5.55	LOVE'S #0486 INSIDE	1000-40000	5000001-B0201	537190		LOVE'S #0486 INSIDE - Purchase ICE FOR SAMPLES
Leckband	12/13/2023	5.55	LOVE'S #0486 INSIDE	1000-40000	5000001-B0201	537190		LOVE'S #0486 INSIDE - Purchase ICE FOR SAMPLES C.Miller-191166; 1 Night-GSA Rate; Holiday Inn-Tahlequah
Miller	12/14/2023	107.00	HOLIDAY INN EXPRESS & SU	1000-40000	5000001-B0201	522131		HOLIDAY INN EXPRESS & SU - 1 Night-GSA Rate; Holiday Inn-Tahlequah
Miller	12/14/2023	107.00	HOLIDAY INN EXPRESS & SU	1000-40000	5000001-B0201	522131		HOLIDAY INN EXPRESS & SU - 1 Night-GSA Rate; Holiday Inn-Tahlequah
Ramming	12/4/2023	580.00	WATER MONITORING SOLUT	1000-40000	5000001-B0201	541260		WATER MONITORING SOLUT - Replacement probes for ProQuatro
Ramming	12/7/2023	107.00	HOLIDAY INN EXPRESS	1000-40000	5000001-B0201	522131		HOLIDAY INN EXPRESS - 1nt Poteau L Moorefor RB water sampling
Ramming	12/7/2023	1,236.72	ULINE SHIP SUPPLIES	1000-40000	5000001-B0201	537170		ULINE SHIP SUPPLIES - WQ sampling, fish jugs, boxes for samples
Ramming	12/7/2023	1,010.51	PHARMCO	1000-40000	5000001-B0201	537190		PHARMCO - ETOH for macroinvert samples
Ramming	12/13/2023	55.49	PHARMCO	1000-40000	5000001-B0201	537190		PHARMCO - freight and materials surcharge for alcohol
Ramming	12/14/2023	93.79	AMZN Mktp US TF8E111P1	1000-40000	5000001-B0201	537170		AMZN Mktp US TF8E111P1 notebooks, lids,brushes for bug collections
Ramming	12/14/2023	245.92	AMZN Mktp US W95WB8JD3	1000-40000	5000001-B0201	537170		AMZN Mktp US W95WB8JD3 - bacteria sampling bottles
Ramming	12/21/2023	5.55	LOVE'S #0385 INSIDE	1000-40000	5000001-B0201	537190		LOVE'S #0385 INSIDE - ice for samples
Ramming	12/21/2023	107.00	HAMPTON INN & SUITES WOOD	1000-40000	5000001-B0201	522131		HAMPTON INNS - 1nt Woodward Jason R and Jake S, rb sampling
Shaw	12/7/2023	23.94	WM SUPERCENTER #277	1000-40000	5000001-B0201	534110		via a RFA, ziplock bags from Walmart in Moore
Swanson	12/12/2023	11.10	LOVE'S #0274 INSIDE	1000-40000	5000001-B0201	537190		4 Bags of Ice For Samples

**OKLAHOMA CONSERVATION COMMISSION
PURCHASE CARD TRANSACTIONS
DECEMBER 2023**

Cardholder	Date	Amount	Payee	Fund-Class	Department-Program	Account	Sub	Description
Swanson	12/14/2023	107.00	HOLIDAY INN EXPRESS & SU	1000-40000	5000001-B0201	522131		HOLIDAY INN EXPRESS - 1 nt RB 3.5 Water Sampling, JSwanson
Swanson	12/19/2023	7.98	CONOCO - JIFFY TRIP 140	1000-40000	5000001-B0201	537190		2 Bags of Ice For Samples
Bond	12/7/2023	71.70	SOUTH CENTRAL INDUSTRIES	1000-40000	5000001-B0202	537190		SOUTH CENTRAL INDUSTRIES - Purchase-Paper towels for test kits
Baker	12/5/2023	170.00	REGEN AG LAB LLC	1000-19401	5000003-B0201	515290		REGEN AG LAB LLC - Soil Test McCracken (SH)
Baker	12/8/2023	55.00	REGEN AG LAB LLC	1000-19401	5000003-B0201	515290		REGEN AG LAB LLC - Soil Testing (SH)
Grzeskiewicz	12/1/2023	37.05	AMZN Mktp US CJ10C3TV3	1000-19401	5000003-B0201	533220		AMZN Mktp US-rainfall simulator solenoid
Grzeskiewicz	12/15/2023	225.00	AGRICULTURAL CONFERE OSU	1000-19401	5000003-B0201	522150		AGRICULTURAL CONFERE OSU - Blane crop school registration
Grzeskiewicz	12/19/2023	1,080.00	WSU MARKETPLACE	1000-19401	5000003-B0201	522150		WSU MARKETPLACE - no till on the plains registrations Blane Jack
Grzeskiewicz	12/19/2023	540.00	WSU MARKETPLACE	1000-19401	5000003-B0201	522150		WSU MARKETPLACE - no till on the plains registration Trey
		33,124.24	Water Quality					

Office of Geographic & Tech Services

Bitseedy	12/4/2023	120.12	STAPLES	1000-19401	6000001-NP000	536140		STAPLES - OGI
		120.12	Office of Geographic & Tech Services					

ISD Data Processing

Bitseedy	12/22/2023	441.91	AT&T PAYMENT	1000-40000	8800010-B0201	531130	51	AT&T PAYMENT - Monthly Agency Cell Phone Bill 11-13-23-WQ
Bitseedy	12/22/2023	798.91	AT&T PAYMENT	1000-19401	8800010-B0201	531130	21	AT&T PAYMENT - Monthly Agency Cell Phone Bill 11-13-23-CPD
Tramell	12/12/2023	62.60	ATT BILL PAYMENT	1000-40000	8800010-B0201	531130	51	Monthly internet for Brooks Tramell at Cherokee CCD
Bitseedy	12/18/2023	500.00	HOG EYE	1000-40000	8800010-B0202	531130	35	HOG EYE - DS Monthly Hog Trap Camera Payments NE12/17/23
Bitseedy	12/22/2023	59.14	AT&T PAYMENT	1000-40000	8800010-B0202	531130	35	AT&T PAYMENT - Monthly Agency Cell Phone Bill 11-13-23-DS Swine
Bitseedy	12/22/2023	38.50	AT&T PAYMENT	1000-19401	8800010-B0202	531130	41	AT&T PAYMENT - Monthly Agency Cell Phone Bill 11-13-23-LMD
Bitseedy	12/22/2023	139.93	AT&T PAYMENT	1000-19401	8800010-B0202	531130	14	AT&T PAYMENT - Monthly Agency Cell Phone Bill 11-13-23-OGI

**OKLAHOMA CONSERVATION COMMISSION
PURCHASE CARD TRANSACTIONS
DECEMBER 2023**

Cardholder	Date	Amount	Payee	Fund-Class	Department- Program	Account	Sub	Description
Bitseedy	12/22/2023	532.00	AT&T PAYMENT	1000-19401	8800010-B0202	531130	35	AT&T PAYMENT - Monthly Agency Cell Phone Bill 11-13-23-DS
Bitseedy	12/28/2023	600.00	HOG EYE	1000-40000	8800010-B0202	531130	35	HOG EYE - DS Monthly Hog Trap Camera Payments SW 12.27.23
Bond	12/11/2023	835.80	CANVA I03994-36905067	1000-40000	8800010-B0202	541130		CANVA I03994-36905067 - Purchase-Canva subscription for 11 users
Welborn	12/7/2023	242.89	VALLEY LASER	1000-19401	8800010-B0202	536150	35	VALLEY LASER Ink for L Lander and R Bowman
Bitseedy	12/22/2023	153.44	AT&T PAYMENT	1000-19401	8800010-NP000	531130	11	AT&T PAYMENT - Monthly Agency Cell Phone Bill 11-13-23-Admin
Willoughby	12/7/2023	7.20	PINNACLE BUSINESS SYSTEMS	1000-19401	8800010-NP000	515360	14	PINNACLE BUSINESS SYSTEMS - General IT Support for OKMAPS
Willoughby	12/7/2023	472.50	PINNACLE BUSINESS SYSTEMS	1000-24500	8800010-NP000	515360	14	PINNACLE BUSINESS SYSTEMS - General IT Support for NG911
Willoughby	12/8/2023	135.00	PINNACLE BUSINESS SYSTEMS	1000-19401	8800010-NP000	515360	14	PINNACLE BUSINESS SYSTEMS - General IT Support for OKMAPS
		5,019.82	ISD Data Processing					
		48,793.30	Total Purchases					

OKLAHOMA CONSERVATION COMMISSION
PROGRAM REVENUE SUMMARY
November 2023

DIVISION		PERIOD RECEIPTS		YEAR TO DATE REVENUE
ADMINISTRATION	10	-		33,839.69
CONSERVATION PROGRAMS	20	300.00		1,040,262.68
DISTRICTS	30	281,610.06		1,517,996.09
LAND MANAGEMENT	40	-		-
WATER QUALITY	50	547,884.63		2,508,009.10
GIS	60	50,740.35		65,972.85
IT	88	-		-
TOTAL DIVISIONS		880,535.04		5,166,080.41
APPROPRIATED FUNDS		2,377,288.00		11,886,440.00
AGENCY TOTAL		3,257,823.04		17,052,520.41

OKLAHOMA CONSERVATION COMMISSION
PROGRAM REVENUE SUMMARY
December 2023

DIVISION		PERIOD RECEIPTS		YEAR TO DATE REVENUE
ADMINISTRATION	10	-		33,839.69
CONSERVATION PROGRAMS*	20	17,000,000.00		18,040,262.68
DISTRICTS	30	141,012.74		1,659,008.83
LAND MANAGEMENT	40	-		-
WATER QUALITY	50	430,688.28		2,938,697.38
GIS	60	-		65,972.85
IT	88	-		-
TOTAL DIVISIONS		17,571,701.02		22,737,781.43
APPROPRIATED FUNDS		2,377,288.00		14,263,728.00
AGENCY TOTAL		19,948,989.02		37,001,509.43
*includes \$17,000,000 Emergency Drought Relief Funds				



State of Oklahoma
 Allotment Budget and Available Cash
 As Of January 24,2024

1/24/2024
 10:04:18 AM
 Page 1

<u>Business Unit</u>	<u>Class</u>	<u>Dept</u>	<u>Bud Ref</u>	<u>Allocations</u>	<u>Pre Encumbered</u>	<u>Encumbered</u>	<u>Current Yr Exp</u>	<u>Prior Yr Exp</u>	<u>Allotment Budget</u>	<u>Available Cash</u>
64500										
	191									781,199.37
	19102	40	22	327,918.88	.00	.00	.00	327,918.19	.69	
	19102	88	22	890.42	.00	.01	.00	890.41	.00	
	19112	40	23	718,433.76	.00	75,511.41	280,152.68	362,769.67	.00	
	19112	50	23	332,500.00	.00	.00	321,740.76	10,759.23	.01	
	19112	88	23	15,500.00	.00	.01	15,499.99	.00	.00	
	19122	40	24	<u>705,687.94</u>	.00	<u>2,257.00</u>	<u>.00</u>	<u>.00</u>	<u>703,430.94</u>	
				2,100,931.00		77,768.43	617,393.43	702,337.50	703,431.64	
	192									0.00
	19211	20	23	<u>2,130,486.00</u>	.00	.00	<u>744,912.98</u>	<u>1,385,517.00</u>	<u>56.02</u>	
				2,130,486.00			744,912.98	1,385,517.00	56.02	
	193									2,730,320.88
	19301	10	23	931,098.01	.00	.02	72,935.00	858,162.99	.00	
	19301	20	23	6,975,656.08	.00	.02	883,078.88	6,092,577.18	.00	
	19301	30	23	7,154,588.00	.00	.01	1,046,489.11	6,108,098.88	.00	
	19301	40	23	480,740.94	.00	.03	9,373.42	471,367.49	.00	
	19301	50	23	1,417,899.00	.00	.02	289,561.16	1,128,337.82	.00	
	19301	60	23	325,288.00	.00	.01	9,256.55	316,031.44	.00	
	19301	88	23	147,400.00	2.80	.00	21,141.83	126,255.37	.00	
	19311	10	24	131,450.99	.00	131,450.99	.00	.00	.00	
	19311	20	24	88,503.92	.00	.00	.00	.00	88,503.92	
	19311	40	24	<u>2,510,363.06</u>	.00	<u>25,939.41</u>	<u>.00</u>	<u>.00</u>	<u>2,484,423.65</u>	
				20,162,988.00	2.80	157,390.51	2,331,835.95	15,100,831.17	2,572,927.57	



State of Oklahoma
 Allotment Budget and Available Cash
 As Of January 24,2024

1/24/2024
 10:04:18 AM
 Page 2

<u>Business Unit</u>	<u>Class</u>	<u>Dept</u>	<u>Bud Ref</u>	<u>Allocations</u>	<u>Pre Encumbered</u>	<u>Encumbered</u>	<u>Current Yr Exp</u>	<u>Prior Yr Exp</u>	<u>Allotment Budget</u>	<u>Available Cash</u>
64500										5,649,275.91
	194									
	19401	10	24	1,293,209.00	5,000.00	563,036.49	579,917.28	.00	145,255.23	
	19401	20	24	8,226,797.00	.00	5,041,327.58	3,062,095.03	.00	123,374.39	
	19401	30	24	9,286,644.00	.00	4,215,011.52	4,816,181.37	.00	255,451.11	
	19401	40	24	7,105,762.00	.00	3,715,788.09	1,341,158.46	.00	2,048,815.45	
	19401	50	24	2,002,899.00	.00	897,399.46	985,800.62	.00	119,698.92	
	19401	60	24	312,593.00	.00	126,407.02	137,657.57	.00	48,528.41	
	19401	88	24	299,550.00	.00	144,036.71	68,929.76	.00	86,583.53	
				<u>28,527,454.00</u>	<u>5,000.00</u>	<u>14,703,006.87</u>	<u>10,991,740.09</u>		<u>2,827,707.04</u>	
	200									203,802.39
	205									83,581.05
	20500	60	22	9,370.00	.00	1,452.29	.00	2,339.16	5,578.55	
	20500	60	23	800.00	.00	300.00	.00	.00	500.00	
	20500	60	24	800.00	.00	300.00	.00	.00	500.00	
				<u>10,970.00</u>		<u>2,052.29</u>		<u>2,339.16</u>	<u>6,578.55</u>	
	210									7.40
	215									0.40
	220									17,615.83
	22000	50	22	15,000.00	.00	1,000.00	.00	.00	14,000.00	
	22000	50	23	15,000.00	.00	415.00	.00	2,585.00	12,000.00	
	22000	50	24	15,000.00	.00	13,000.00	.00	.00	2,000.00	
				<u>45,000.00</u>		<u>14,415.00</u>		<u>2,585.00</u>	<u>28,000.00</u>	



State of Oklahoma
 Allotment Budget and Available Cash
 As Of January 24,2024

1/24/2024
 10:04:18 AM
 Page 3

<u>Business Unit</u>	<u>Class</u>	<u>Dept</u>	<u>Bud Ref</u>	<u>Allocations</u>	<u>Pre Encumbered</u>	<u>Encumbered</u>	<u>Current Yr Exp</u>	<u>Prior Yr Exp</u>	<u>Allotment Budget</u>	<u>Available Cash</u>
64500	245									468,327.82
	24500	10	22	2,000.00	.00	.00	.00	.00	2,000.00	
	24500	10	23	4,000.00	.00	.00	(3,507.12)	3,507.12	4,000.00	
	24500	20	22	135,237.00	.00	15,437.65	.00	26,250.25	93,549.10	
	24500	30	22	11,000.00	.00	.00	.00	10,561.96	438.04	
	24500	40	22	500.00	.00	.00	.00	447.83	52.17	
	24500	40	23	100.00	.00	32.24	.00	67.76	.00	
	24500	50	22	331,451.39	.00	29,645.56	37,711.13	135,185.20	128,909.50	
	24500	50	23	341,611.00	.00	41,554.59	110,581.24	188,704.16	771.01	
	24500	50	24	573,397.00	.00	375,552.18	69,851.79	.00	127,993.03	
	24500	60	23	153,822.00	.00	.00	(5,452.05)	41,645.50	117,628.55	
	24500	60	24	201,068.00	.00	280.00	505.20	.00	200,282.80	
	24500	88	22	48,000.00	.00	.00	.00	11,378.28	36,621.72	
	24500	88	23	38,000.00	.00	.00	202.50	21,977.25	15,820.25	
	24500	88	24	28,000.00	.00	24,190.00	3,810.00	.00	.00	
				<u>1,868,186.39</u>		<u>486,692.22</u>	<u>213,702.69</u>	<u>439,725.31</u>	<u>728,066.17</u>	
250										6,935,150.45
	25000	20	22	40,983.00	.00	.00	.00	.00	40,983.00	
	25000	20	23	40,983.00	.00	.00	3,000.00	.00	37,983.00	
	25000	30	22	840,000.00	.00	.00	.00	776,244.34	63,755.66	
	25000	30	23	788,310.00	.00	.00	(178,863.66)	759,738.21	207,435.45	
	25000	30	24	788,310.00	.00	720,358.00	.00	.00	67,952.00	
	25000	50	22	3,794,659.00	.00	805,239.76	.00	2,886,049.54	103,369.70	



State of Oklahoma
 Allotment Budget and Available Cash
 As Of January 24,2024

1/24/2024
 10:04:18 AM
 Page 4

<u>Business Unit</u>	<u>Class</u>	<u>Dept</u>	<u>Bud Ref</u>	<u>Allocations</u>	<u>Pre Encumbered</u>	<u>Encumbered</u>	<u>Current Yr Exp</u>	<u>Prior Yr Exp</u>	<u>Allotment Budget</u>	<u>Available Cash</u>
64500										
	250									6,935,150.45
	25000	50	23	5,100,000.00	.00	3,037,862.25	199,866.70	1,782,760.11	79,510.94	
	25000	50	24	5,136,200.00	.00	4,150,217.36	985,982.64	.00	.00	
				16,529,445.00		8,713,677.37	1,009,985.68	6,204,792.20	600,989.75	
	255									0.00
	25500	10	22	138,000.00	.00	.00	.00	138,000.00	.00	
	25500	10	23	189,660.00	.00	.00	.00	189,660.00	.00	
				327,660.00				327,660.00		
	400									14,304,754.88
	40000	10	22	147,189.20	.00	10,932.20	.00	105,733.89	30,523.11	
	40000	10	23	150,015.00	.00	10,657.02	(39,852.08)	85,851.04	93,359.02	
	40000	10	24	76,200.00	.00	24,738.98	22,571.17	.00	28,889.85	
	40000	20	22	5,654,953.00	.00	86,000.53	.00	196,814.37	5,372,138.10	
	40000	20	23	21,607,092.00	.00	421,186.91	6,593.93	137,099.19	21,042,211.97	
	40000	20	24	23,951,065.00	606,752.00	151,348.97	517,880.82	.00	22,675,083.21	
	40000	30	22	2,160,523.86	.00	51,997.05	.00	1,150,940.76	957,586.05	
	40000	30	23	2,339,664.00	.00	100,123.07	(188,963.85)	1,222,578.65	1,205,926.13	
	40000	30	24	1,440,162.00	.00	904,848.98	407,430.76	.00	127,882.26	
	40000	40	22	4,164,511.55	.00	83,450.57	.00	676,124.63	3,404,936.35	
	40000	40	23	30,240.00	.00	.01	.00	.00	30,239.99	
	40000	50	22	2,905,111.81	.00	197,310.99	.00	2,191,742.21	516,058.61	
	40000	50	23	3,055,349.00	.00	432,047.95	(106,668.68)	2,296,601.39	433,368.34	
	40000	50	24	3,040,236.00	.00	1,534,019.54	984,266.27	.00	521,950.19	



State of Oklahoma
 Allotment Budget and Available Cash
 As Of January 24,2024

1/24/2024
 10:04:18 AM
 Page 5

<u>Business Unit</u>	<u>Class</u>	<u>Dept</u>	<u>Bud Ref</u>	<u>Allocations</u>	<u>Pre Encumbered</u>	<u>Encumbered</u>	<u>Current Yr Exp</u>	<u>Prior Yr Exp</u>	<u>Allotment Budget</u>	<u>Available Cash</u>
64500										
	400									14,304,754.88
	40000	60	22	363,586.90	.00	500.00	.00	180,551.37	182,535.53	
	40000	88	22	420,895.00	.00	3,955.01	10,340.68	304,043.16	102,556.15	
	40000	88	23	355,194.00	.00	37,772.01	106,400.50	141,867.97	69,153.52	
	40000	88	24	202,854.00	.00	171,899.31	26,178.07	.00	4,776.62	
				<u>72,064,842.32</u>	<u>606,752.00</u>	<u>4,222,789.10</u>	<u>1,746,177.59</u>	<u>8,689,948.63</u>	<u>56,799,175.00</u>	
	415									0.52
	424									0.69
	425									17,246,590.55
	42500	20	23	24,500,000.00	.00	4,624,850.31	1,360,458.75	18,511,690.94	3,000.00	
	42500	20	24	22,988,309.00	.00	245,461.38	4,382,388.93	.00	18,360,458.69	
				<u>47,488,309.00</u>		<u>4,870,311.69</u>	<u>5,742,847.68</u>	<u>18,511,690.94</u>	<u>18,363,458.69</u>	
	700									534,060.24
	70000	30	22	450,000.00	.00	9,157.00	.00	313,630.71	127,212.29	
	70000	30	23	450,000.00	.00	2,832.27	23,039.76	366,184.56	57,943.41	
	70000	30	24	470,000.00	.00	208,021.49	253,788.38	.00	8,190.13	
				<u>1,370,000.00</u>		<u>220,010.76</u>	<u>276,828.14</u>	<u>679,815.27</u>	<u>193,345.83</u>	
	994									(21.31)
Business Unit Totals				<u>192,626,271.71</u>	<u>611,754.80</u>	<u>33,468,114.24</u>	<u>23,675,424.23</u>	<u>52,047,242.18</u>	<u>82,823,736.26</u>	<u>48,954,667.07</u>



State of Oklahoma
Allotment Budget and Available Cash
As Of January 24,2024

1/24/2024
10:04:18 AM
Page 6

<u>Business</u>	<u>Unit</u>	<u>Class</u>	<u>Dept</u>	<u>Bud Ref</u>	<u>Allocations</u>	<u>Pre Encumbered</u>	<u>Encumbered</u>	<u>Current Yr Exp</u>	<u>Prior Yr Exp</u>	<u>Allotment Budget</u>	<u>Available Cash</u>
Grand Totals					<u>192,626,271.71</u>	<u>611,754.80</u>	<u>33,468,114.24</u>	<u>23,675,424.23</u>	<u>52,047,242.18</u>	<u>82,823,736.26</u>	<u>48,954,667.07</u>

OCC AGREEMENTS FOR CONSIDERATION

OCC ID	PARTY	NO	PURPOSE	AMENDMENT PURPOSE	BEGIN DATE	END DATE	AMOUNT TO OCC	AMOUNT FROM OCC	FUNDING SOURCE
a	Cimarron County Conservation District	OCC-831	Using Cimarron County Conservation District staff to carry out tasks that will assist with delivery of USDA / NRCS Farm Bill programs, above and beyond normal assistance provided.		1/1/2024	6/30/2024		\$2,000	Federal (NRCS)
b	Latimer County Conservation District	OCC-832	Using Latimer/Talihina Conservation District staff to carry out tasks that will assist with delivery of USDA / NRCS Farm Bill programs, above and beyond normal assistance provided.		1/1/2024	6/30/2024		\$2,000	Federal (NRCS)
c	Johnston County Conservation District	OCC-833	To provide funding to the district for an unpaved roads project in Johnston County Commissioner District 3.		11/6/2023	11/1/2024		\$75,000	General Revenue
d	Checotah Conservation District	OCC-834	To provide funding to the district for an unpaved roads project in McIntosh County Commissioner District 3.		12/6/2023	12/1/2024		\$75,000	General Revenue

OCC ID	PARTY	NO	PURPOSE	AMENDMENT PURPOSE	BEGIN DATE	END DATE	AMOUNT TO OCC	AMOUNT FROM OCC	FUNDING SOURCE
e	Oklahoma State University	OCC-836	To contract for soil analytical services with the OSU Soils Research Lab (SRS) in support of the Soil Health Program.		2/1/2024	6/30/2024		\$10,000	GR
f	OACD and OCCD	OCC-837	To work with OACD and OCCD and other participating conservation districts to support the climate smart commodities grant through conservation planning and reporting to install climate smart conservation practices that benefit OK ag producers.		2/5/2024	1/31/2025	\$457,625	\$48,125	Federal / NRCS
g	OSU - Div of Ag Sciences and Natural Resources	OCC-712	To provide funding to OSU in support of the Master Irrigator Program.	Amendment 2 - continues the agreement for FY24; no cost time extension	8/1/2021	8/31/2024		\$150,000	GR / Federal (NRCS)
h	Grand River Dam Authority	OCC-738	To provide matching funds to GRDA to coordinate with other local, state, and federal experts to envision wetland development in the former lake bed of Lake Francis in Adair County. Purposes of this wetland development may include stormwater detention, wa	Amendment 2: Extends the agreement and adds funds.	3/7/2022	2/28/2025		\$50,000	EPA / GRDA

OCC ID	PARTY	NO	PURPOSE	AMENDMENT PURPOSE	BEGIN DATE	END DATE	AMOUNT TO OCC	AMOUNT FROM OCC	FUNDING SOURCE
i	Garvin Conservation District	OCC-696	To provide funding for support of the WA position to perform O&M on watershed dams. Funds can only be used for Commission approved expenses such as vehicle, skid steer, side by side and trailer repairs not charged to Comdata card as well as hand tools. Wa	Amendment 2 adds funds to the agreement	7/1/2021	until funds are expended		\$30,000	GR

OUT OF STATE TRAVEL REQUESTS

OCC ID	DATES	SPONSOR	NAME OF MEETING	LOCATION	ATTENDANCE	EST COST	FUNDING SOURCE
a	January 31 - February 4, 2024	American Fisheries Society	Southern Division - Annual Meeting	Chattanooga, TN	Carter, Dyer, Swanson	\$3,865.95	Federal Funds (EPA 319)
b	February 5 - 7, 2024	Colorado Conservation Tillage Association	High Plains No-Till Conference	Burlington, CO	Blom	\$472.00	General Revenue
c	February 6-8, 2024	Farm Journal	Trust in Food Symposium	Kansas City, MO	Greski, Anderson	\$1,158.00	General Revenue
d	March 23-29, 2024	National States Geographic Information Council	MidYear Meeting	Arlington, VA	Sharp	\$3,600.00	General Revenue
e	March 19-22, 2024	National Association Conservation Districts	Spring Fly In	Washington, D.C.	Lam	\$2,016.00	General Revenue
f	April 20-27, 2024	South Central Arc User Group (SCAUG)	Annual Regional Conference and Yearly Regional Board Meeting	Frisco, TX	Willoughby	\$0.00	N/A
g	May 12 - 17, 2024	National Project WET (Water Education Today)	2024 National Project WET Coordinator's Conference	San Antonio, TX	Miller	\$1,728.00	Federal Funds (EPA 319)

Recommendation for Appointment of Conservation District Director

District	First Name	Last Name	Succeeds	Term Expires	Number of Meetings	Position Number
Deer Creek	Trinity	Smith	Kodi Fleming	6/30/2026	---	E1
Dewey County	Charles	Hurt	Dale Wilson	6/30/2024	---	E2
Ellis County	Wyatt	Kelln	Clinton Davis	6/30/2025	---	E3
Little River	Marie	Hadley	Jim Green	6/30/2025	---	E3
South Caddo	Stanley	Mannschreck	Robert Stafford	6/30/2025	---	E3
Tulsa County	Janna	Colaizzi	Michael Patton	6/30/2026	---	E1

*Did not meet 75% meeting attendance requirement

TITLE 155. OKLAHOMA CONSERVATION COMMISSION
CHAPTER 12. LAND MANAGEMENT
SUBCHAPTER 1. GENERAL PROVISIONS

155:12-1-1. Purpose

This Chapter sets forth provisions and requirements related to the different programs and projects of the Land Management Division pursuant to authority in Title 27A, Sections 3-1-101 et. seq. of the Oklahoma Statutes.

155:12-1-2. Definitions

The following words and terms, when used in this Chapter, shall have the following meaning, unless the context clearly indicates otherwise:

"AEMS" means Agricultural Environmental Management Services division within the Oklahoma Department of Agriculture, Food, and Forestry dedicated to working with producers and concerned citizens in protecting the state's soils, air, and waters from animal waste.

"Alternate restoration" means the return of lands disturbed by human-related activities to a post-land use other than that which existed before the activity. Alternate restoration must be stable and have utility.

"BMPs" means Best Management Practices. These practices are capable of protecting the environment while considering economic factors, availability, technical feasibility, ability to implement, and effectiveness.

"Commission" means the Oklahoma Conservation Commission as created by the Conservation District Act of 1971.

"District" means a conservation district which is a governmental subdivision of this State and a public body corporate and politic organized in accordance with the provisions of the Conservation District Act of 1971.

"Director" means the Director of the Land Management Division of the Oklahoma Conservation Commission.

"DSA" means driving surface aggregate which is a well-graded, unbound mixture of loosely compacted fragments or particles designed for use as a wearing course on unpaved roads and to achieve maximum density to resist erosion and traffic wear.

"Eligible Land and Water" means those lands and waters that are eligible, under the criteria outlined in Section 155:12-3-2, for land restoration.

"Emergency" means a sudden danger or impairment that presents a high probability of substantial physical harm to the health, safety, or general welfare of people before the danger can be abated under normal program operation procedures.

"ESP" means environmentally safe practices which are practices that are put in place to ensure that the surrounding environment is free from hazards that will impact the safety and well-being of the public, as well as prevent accidental environmental damage or erosion.

"ESM" means environmentally sensitive maintenance practices that reduce the impact of road runoff and sediment into local streams, while reducing long-term road maintenance costs.

"Extreme Danger" means a condition that could reasonably be expected to cause substantial physical harm to persons, property, or the environment and to which persons or improvements on real property are currently exposed.

"FEMA" means Federal Emergency Management Agency an agency within the Department of Homeland Security charged with responding to Presidentially declared disasters.

"French mattress" means a structure under a road consisting of clean coarse rock wrapped in geotextile through which water can freely pass. French Mattresses are used in saturated soils, such as in wetlands, to support the roadbed while allowing unrestricted water movement.

"Hard rock mining" means uncovering and extracting non-fuel metal and mineral deposits of solid ores or eroded deposits in igneous or metamorphic terrains or streambeds. Some common hard rock minerals mined are copper, gold, iron ore, lead, molybdenum, phosphate rock, platinum, potash, silver, uranium, zinc, sand, and gravel.

"Land Management" means an activity to preserve or repair the function of previously disturbed land or water channels.

"Logjam" means an accumulation of lodged trees, root wads, or other debris that impedes the ordinary flow of water through a waterway and that is: (1) Causing or threatening to cause flooding on a road or private property. (2) Impeding navigation by a boat. (3) Reducing the capacity of a waterway to transport water. The term does not include the development of sandbars, sedimentation, or accumulations of stone or gravel.

"Mineral" means any metalliferous material extracted from the earth, including gold, silver, copper, molybdenum, zinc, lead, and other materials that are used as feedstocks in producing metalliferous materials.

"NMP" means Nutrient Management Plan which is a plan that is developed to manage the amount or rate, source, placement, method of application, and timing of plant nutrients and soil amendments. The purpose is to budget, supply, and conserve nutrients for plant production.

"ODAFF" means the Oklahoma Department of Agriculture, Food, and Forestry which is an agency of the state of Oklahoma charged with protecting and promoting agriculture, agricultural goods, and natural resources.

"Permanent facilities" means any structure that is built, installed, or established to serve a particular purpose or any manipulation or modification of the site that is designed to remain after the land restoration is completed, such as a relocated stream channel or diversion ditch.

"Program" or "Land Management Program" means the program established by the State for the restoration, repair, reclamation, improvement, modification, or alteration of land and/or water adversely affected by human activity or natural processes (i.e., mining, logjams, erosion)

"Restoration" means measures that are taken on surface disturbances to achieve stability and safety consistent with post-land use objectives.

"Soil" means topsoil, suitable substrate, or other plant growth media that will sustain vegetation.

"Stability" means the condition of land concerning its erosion potential and ability to withstand seismic activity.

"Surface disturbance" means clearing, covering, or moving land using mechanized earth-moving equipment for exploration, development, and production purposes but does not include surveying, assessment and location work, seismic work, maintenance, and other activities that create a de minimis disturbance.

"Unpaved road" means surfaces of natural material or crushed aggregate that have not been incorporated into a bound layer using asphalt, oil, or other such binder.

SUBCHAPTER 3. LAND RESTORATION

155:12-3-1. Land restoration

Land restoration is the ecological process of restoring a natural and safe landscape for humans, wildlife, and plant communities. This process protects our ecosystems, creates economic development, helps prevent natural disasters such as floods, and increases soil health, productivity, and food supplies.

155:12-3-2. Eligibility

(a) Lands are eligible for restoration that have a continuing condition that substantially degrades the quality of the environment, prevents or damages the beneficial use of the land, natural resources, or water resources, or endangers the health or safety of the public.

(b) In addition to paragraph (a), mined lands including hard rock mining, and associated waters are eligible for land restoration if:

- (1) Mined or affected by mining processes; and
- (2) Abandoned either unreclaimed or inadequately reclaimed; and
- (3) No continuing responsibility for reclamation exists by the operator, permittee, or agent of the permittee under the statutes of the State.

155:12-3-3 Mine restoration objectives and priorities

Land Management projects related to mining shall meet one or more of the objectives stated in this Section. Preference among those projects competing for available resources shall be given to projects meeting higher priority objectives. The following objectives are stated in the order of priority with the highest priority first:

(1) **Priority 1.** The protection of public health, safety, and property from the extreme danger of adverse effects of mining practices, including the restoration of land and water resources and the environment that:

- (A) Have been degraded by the adverse effects of mining practices; and
- (B) Are adjacent to a site that has been or will be addressed to protect the public health, safety, and property from the extreme danger of adverse effects of mining practices.

(2) **Priority 2.** The protection of public health and safety from adverse effects of mining practices, including the restoration of land and water resources and the environment that:

- (A) Have been degraded by the adverse effects of mining practices; and
- (B) Are adjacent to a site that has been or will be addressed to protect the public health and safety from adverse effects of mining practices.

(3) **Priority 3.** The restoration of land and water resources and the environment previously degraded by adverse effects of mining practices, including measures for the conservation and development of soil, water (excluding channelization), woodland, fish and wildlife, recreation resources, and agricultural productivity. Priority 3 land and water resources that are geographically contiguous with existing or remediated Priority 1 or 2 problems will be considered adjacent under paragraphs (a)(1)(A) or (a)(2)(B) of this Section.

155:12-3-4. Land management project evaluation criteria

Proposed land restoration projects and completed restoration work shall be evaluated in terms of the factors stated in this Section. This evaluation will be undertaken by the Director. The factors shall determine whether or not proposed land restoration will be undertaken and to assign priorities to proposals intended to meet the objectives in terms of factors set forth below as a means of identifying conditions that should be avoided, corrected, or improved in plans for future land restoration. The factors for consideration include:

- (1) The need for restoration work to accomplish one or more specific land management objectives.
- (2) The availability of technology to accomplish the land restoration with reasonable assurance of success. In the case of research and demonstration projects, the research capability and plans shall provide reasonable assurance of beneficial results without residual adverse impacts.
- (3) The specific benefits to be considered when evaluating restoration projects shall include but are not limited to eligibility in 155:12-3-2, and the mine restoration objectives and priorities in 155:12-3-3.
- (4) The acceptability of any additional adverse impacts to people or the environment that will occur during or after restoration and of uncorrected conditions, if any, that will continue to exist after the land restoration is completed.
- (5) Consideration shall be given to both the economy and efficiency of the improvements and to the results obtained or expected as a result of the restoration.
- (6) Landowner(s) acceptability to the restoration of the land.
- (7) The availability of additional mineral or material resources within the project area that:
 - (A) Indicates a reasonable probability that the desired land improvements will be accomplished during the process of future mining.
 - (B) Requires special consideration to ensure that the resource is not lost as a result of the restoration and that the benefits of the restoration are not negated by subsequent, essential resource recovery operations.
- (8) The acceptability of post-restored or improved land uses in terms of compatibility with land uses in the surrounding area, consistency with applicable State, regional, and local land use plans and laws, and the needs and desires of the community in which the project is located.
- (9) The probability of post-land management, maintenance, and control of the area consistent with the improvements once completed.

155:12-3-5. Rights of entry

- (a) This Section establishes procedures for entry by the Commission for land restoration purposes.
- (b) Written consent from the owner of record and lessee, or their authorized agents, is the preferred means for obtaining agreements to enter lands in order to carry out land restoration activities.
- (c) The Commission, its agents, employees, or contractors may enter upon land to perform land restoration, make improvements, or conduct studies or exploratory work to determine the existence of the adverse effects of past mining or land damage, if consent from the owner is obtained.

155:12-3-6. Revegetation standards

The Commission will restore lands that can include a variety of possible uses like production agriculture, wildlife habitat, grasslands, and native wooded areas.

- (1) Where surface disturbances result in compaction of the soil, ripping, disking, or other means shall be used in areas to be revegetated to reduce compaction and to establish a suitable root zone in preparation for planting.
- (2) Revegetation shall be conducted to establish plant species that will support the approved land use. The establishment of vegetation species, density, or diversity that is different than

pre-existing conditions or on adjacent lands shall constitute successful reclamation if any of the following apply:

(A) The post-land use is different from the pre-land use or the use of adjacent lands;

(B) The site-specific nature of the surface disturbance, including soil conditions and topography, is such that the establishment of pre-existing or adjacent conditions is not technically or economically practicable; or

(C) The establishment of different species is preferable for the control of erosion.

(3) Planting shall be conducted during the most favorable period of the year for plant establishment.

(4) Soil stabilizing practices or irrigation measures, or both, may be used to establish vegetation.

(5) This Section only applies if vegetation or revegetation measures are included in the approved restoration plan.

155:12-3-7. Off-site soil

Soil may be brought in from off-site locations, and may include any growth media that will support vegetation, will provide a stable growing surface, and will not create a hazard to public safety.

SUBCHAPTER 5. UNPAVED ROADS PROGRAM

155:12-5-1. Purpose of unpaved roads program

(a) The purpose of the Unpaved Roads Program is to create a better unpaved road system with a reduced negative environmental impact on priority water resources in Oklahoma. The Program focuses on best management practices (BMPs) that reduce the impact of sediment and road runoff into streams, rivers, and drinking water supplies while reducing long-term unpaved road maintenance costs.

(b) The Program is designed to fund work on public roads with unbound road surfaces also known as unpaved roads. For the Program, driving surface aggregate (DSA) is NOT considered “paved” even though the material looks similar to pavement/concrete and is laid with paving equipment, however, it has no binding agent.

(c) Public entities that own and maintain public roads in Oklahoma that are open to public vehicle travel at least eight (8) consecutive weeks a year are eligible to apply for grants for Program funding.

(d) Counties are the primary applicants for Program funding. Other unincorporated areas with public, unpaved roads can also apply for funding as long as the entity has the capacity to implement and manage a Program grant.

155:12-5-2. Program goals

The Commission’s program goals are to:

(1) Fund safe, efficient, and environmentally sound projects for the maintenance of unpaved roads that have been identified as possible contributors of sediment in Oklahoma streams.

(2) Provide training on techniques of unpaved road maintenance that minimize negative impacts to water and on air quality.

155:12-5-3. Application ranking criteria

Applications will be reviewed and ranked with preference given to projects in priority watersheds. The application criteria in order of priority given are:

- (1) A water body listed as impaired on Oklahoma's 303(d) list;
- (2) A water body containing an aquatic species listed as threatened, endangered or a candidate species by the Federal Government;
- (3) A water body used as a drinking source for people;
- (4) A water body used as an interstate waterway;
- (5) A water body important to agricultural or pasture land use; and
- (6) A water body important to forestry land use.

155:12-5-4. Project eligibility

- (a) To be eligible for funding under this program, the applicant's project must focus on:
 - (1) Both unpaved road improvements and sediment reduction that is negatively impacting, or could negatively impact a named, priority water body covered by the program; and/or
 - (2) Worksites (identified pollution sites) and environmentally safe practices (ESP) to reduce pollution while providing a more stable unpaved road.
- (b) The applicant must have at least one person certified in ESM practices on staff.
- (c) Only projects that provide some form of environmental benefit, typically by reducing sediment and concentrated drainage to waterways, will be considered for funding.

155:12-5-5. Ineligible projects

- (a) Projects not eligible for funding consideration under the Unpaved Roads Program include, but are not limited to:
 - (1) Roadways that have bound surfaces including oil, asphalt, concrete, or any mixture of sealed aggregate.
 - (2) Roadways that are not negatively impacting a priority body of water.
 - (3) Public roads that are open to the public for less than eight (8) consecutive weeks.
 - (4) Any and all private roads.
- (b) Applicants are not eligible for an Unpaved Roads Grant if the applicant or county has an Unpaved Roads Grant currently open. Once the grant closes, applicants are eligible to re-apply.

155:12-5-6. Environmentally sensitive maintenance

- (a) An Environmentally Sensitive Maintenance (ESM) certified person must be in charge of work plan development and project implementation for the applying entity. ESM training for the program is a one-day course that covers the road maintenance practices employed by the program.
- (b) ESM training is made available at no cost to potential grant applicants such as county Commissioners, county roads personnel, and other interested parties. It is highly recommended that all persons representing the county who have a significant role in the program attend ESM training, including county administrative staff. ESM training must be taken once every three (3) years to maintain certification and an approved Local Technical Assistance Program (LTAP) course on years when no ESM course is taken.
- (c) Some examples of ESM principles are as follows:
 - (1) **Road/Stream Interactions.** ESM practices for stream crossings focus on reducing the sediment delivery to a river or lake, riverbank stability issues, and the river crossing itself. Practices such as high water bypasses, French mattresses, proper stream crossing sizing, better

bridge and pipe design, and in-stream flow control structures can be effectively used to stabilize the unpaved road or stream interface.

(2) Unpaved Road Surface. ESM practices for the unpaved road surface include drainage control and improved aggregate. Drainage control starts with proper crown and cross-slope but also includes practices such as grade breaks, berm removal, and broad-based dips. Improved surface aggregate focuses on the driving surface aggregate and includes maintenance concerns such as grading and pothole repair.

(3) Unpaved Road Base. Practices that improve the base of a road include mechanical base improvements, underdrains, French mattresses, road elevation increase, and in some cases full-depth reclamation.

(4) Vegetation Management. Practices that manage vegetation in a sustainable manner will reduce erosion from the unpaved road area and save on future maintenance costs associated with tree trimming and cleanup. Practices include selective thinning, proper pruning, seeding and mulching, and managing vegetation for long-term stability.

(5) Unpaved Road Bank Management. Practices that stabilize the upslope or downslope road bank include slope reinforcement, filling the road profile, naturalizing bank shape, and natural or mechanical slope reinforcement.

(6) Unpaved Road Ditch and Outlet Stabilization. ESM practices for ditches include anything that reduces the flow in the ditch. The simplest of these practices is to provide more drainage outlets in the form of new turnouts and cross pipes. Selecting locations to outlet water and choosing the proper outlet stabilization methods is also important. Other practices such as rock check dams, berm removal, and filling the road profile in an attempt to eliminate ditches completely and promote sheet flow. Practices to reduce the effect of subsurface flow such as underdrains are also important.

(7) Bridges. Applying ESM practices to the construction and maintenance of bridges located on unpaved roads.

155:12-5-7. Eligible project expenses

(a) Applicants may apply for the full or partial costs of materials, equipment, and labor required for the implementation of the grant project. Salaries and other associated personnel expenses are not eligible. Eligible grant fund caps, labor expense information, and other specific program requirements will be provided in the program year guidelines issued by the Commission.

(b) Material expenses on a project include but are not limited to items such as pipe, stone, fill, fabric, aggregate, etc. Products with the potential ability to leach off the road (such as dust suppressants) must meet Oklahoma state standard requirements for non-pollution.

(c) Program projects are often completed with applicant-owned equipment. In most cases, this will be county-owned equipment. Reimbursement of applicant-owned equipment costs may be an eligible expense under the Program as:

(1) Accepted Federal Emergency Management Agency (FEMA) rates if submitted with the grant application;

(2) Legitimate quote or invoice acceptable by the Commission; or

(3) Approved labor expenses as set out in the program year guidelines.

(d) Projects may require equipment that the applicant does not own. It may be an eligible expense for an applicant to rent or lease equipment necessary to complete a project with program funds. Equipment rented or leased with program funds can only be used on the project for which it was

rented or donated. Grant funds from the program cannot be used to purchase or maintain equipment.

(e) Some projects may be completed entirely by a subcontractor where no unpaved road work is performed by the applicant. Applicants should follow standard procedures regarding project bidding and working with sub-contractors. The Commission will make payments to the grant recipient, not directly to the grant recipient's sub-contractors.

(f) Most projects will require permits, engineering, or consultant work to design and complete.

(g) Each program year the Commission shall establish and issue program guidelines that specify what practices and expenses shall be approved and covered by the program's funds.

155:12-5-8. Funding availability

Applicants with an eligible project may apply for the program year cap amount in state-matching funds toward a single project. As the grant pool monies are limited, the Commission may award less than the amount requested.

155:12-5-9. Matching requirement

(a) All proposed and funded projects are required to have at least a 1:1 match contribution.

(b) In-kind goods and services committed by the county will include without limitation labor, equipment use, materials, and services.

(c) Donations from private entities and other program stakeholders can be applied to meet or exceed the programmatic matching requirements. Other sources of funds that will benefit a county's grant applications are encouraged.

(d) All matching funds must be pledged at the time of application submission and be immediately available if an award is received.

(e) Donated labor cannot count as match if it is executed before the grant is awarded.

(f) Debt financing of any nature and proceeds from any other state grant programs cannot be used for matching purposes.

(g) Proof must be shown that the entire project can be funded.

155:12-5-10. Pre-application

(a) Applicants are encouraged to conduct pre-application site visit meetings with Commission staff to discuss the potential project and look at the potential project on-site before an application is submitted for funding in excess of \$25,000. A pre-application meeting aims to work jointly with the applicant to ensure the plan submitted is in the best interest of both entities. The pre-application meeting allows the Commission to provide input on the potential project at an early stage before the applicant has invested a large amount of time and resources in developing a worksite plan. Topics to discuss at the pre-application meeting would include but not be limited to:

(1) Environmental concerns,

(2) Permitting requirements,

(3) Funding availability,

(4) Potential landowner issues, and

(5) Scope and design of project.

(b) The Commission, at its discretion, may refuse to accept incomplete applications or applications that do not properly address environmental issues or other program or project requirements.

155:12-5-11. Application

- (a) A complete grant application should include the following:
 - (1) **Cost estimate.** The cost estimate breakdowns and budget tables should include both the requested grant funds and matching funds. The minimum matching requirement ratio is 1:1. Every grant dollar must be matched with at least one dollar of non-grant funds.
 - (2) **Work plan.** A work plan that consists of a hand-drawn or digitally produced sketch of the proposed project. A work plan of the road should include all planned features such as pipes, aggregate, underdrain, surface features, etc. Applicants may use the space provided on the back of the grant application for the work plan.
 - (3) **Map.** A map that identifies where the project is located with a clear delineation of the water body that will be impacted by the project needs to be included. The water body must be named.
 - (4) **Documentation.** The general program agreements, resolutions, and forms must be completed and included.
 - (5) **EMS practices.** A planned list of ESM practices to be utilized on the project.
- (b) Applications that the commission deems complete and potentially acceptable to the Program will be reviewed, ranked, prioritized, and funded accordingly.
- (c) All applications for funding must be approved by the Commission.
- (d) All applicants shall be notified in writing of the funding decisions of the Commission.
- (e) A county cannot begin on any part of the project until they have received their grant approval letter.

155:12-5-12. Project field data

- (a) All approved and funded projects shall require site visits by the Commission or assigns.
- (b) Roadside erosion predictor data sheets will be completed:
 - (1) before the project begins, and;
 - (2) five (5) days after the project completion date.
- (c) Roadside erosion predictor analysis will be used to produce sediment reduction yields. Repeatable photo points will be installed during site visits. Approximately one year later Program staff will return to the project site to perform a project walk-through to ensure the project is still operational and reducing sediment. Photo points will be repeated. Program staff will complete a simple project completion report worksheet that will summarize the project implementation to ensure the grant was completed to achieve the grant objectives.
- (d) A final inspection must be scheduled on-site involving the Commission and the grant recipient. Final inspections should be completed within five (5) days after work is complete, so any remediation can be done while equipment is still on site. Other entities such as Program stakeholders, and sub-contractors to the grant recipient should be encouraged to participate. The purpose of the final inspection is to verify:
 - (1) Completion of the project according to program standards and the satisfaction of the Commission;
 - (2) Completion of all “in-kind services” in accordance with program standards and the satisfaction of the Commission; and
 - (3) Proper installation of the proposed work elements contained in the work plans.
- (e) Once the final inspection is completed the Commission shall summarize the project work elements and include cost documentation provided by the applicant to the Project Completion Report.

SUBCHAPTER 7. LOGJAMS

155:12-7-1. Benefits and harms

Logjams occur naturally and can provide beneficial stream structure and cover for fish and wildlife as well as contributing to nutrient-rich sediment being deposited on adjacent floodplains. In many cases, the ripples caused by obstructions oxygenate the water to improve water quality. However, streams are also expected to function as efficient drainage outlets, conveying water off the land in a timely manner. Logjams may inhibit this drainage function resulting in increased flooding, destruction of property, negative impacts on some wildlife habitats, and increased erosion and sedimentation.

155:12-7-2. Evidence of logjam

Logjams are evidenced by a blockage that does any of the following:

- (1) Traverses the waterway,
- (2) Causes upstream ponding,
- (3) Results in significant bank erosion, or
- (4) Endanger infrastructure.

155:12-7-3. Condition classifications

The Commission recognizes five (5) condition classifications for logjams. They are as follows:

- (1) **Condition 1.** A single log located either in or across the waterway channel.
- (2) **Condition 2.** Two or more logs in or across the channel. The accumulated logs are interlocked, but there is no sediment build-up or debris collecting at the site in the channel.
- (3) **Condition 3.** Two or more logs in or across the channel. The accumulated logs are interlocked and sediment and debris have begun to collect on the jam. There is still water movement through the logjam.
- (4) **Condition 4.** Two or more logs in or across the channel. The accumulated logs are interlocked and sediment and debris have compacted into the logjam. There is no water movement through the logjam. The logjam acts as a dam, holding back water within the channel; water movement is now through the overbank areas rather than the channel.
- (5) **Condition 5.** Logjam is located on a waterway within an area providing significant environmental benefit or within a critical area for fish spawning.

155:12-7-4. Evaluation for removal

Logjams or other in-stream obstructions should be looked at closely and evaluated to determine if the obstruction should be removed by the Land Management Division. Factors to consider include but are not limited to:

- (1) Available Funding,
- (2) Conditions of the logjam,
- (3) Severity,
- (4) Local impacts, and
- (5) Analysis of the benefits.

SUBCHAPTER 9. CONSERVATION PLANNING PROGRAMS

155:12-9-1. Purpose

The purpose of these programs is to assist Oklahoma producers and growers with developing Conservation and Nutrient Management Plans that promote environmental stewardship and meet state regulatory requirements.

155:12-9-2. NMP program perimeters

(a) The Commission shall assist in the hiring and placement of nutrient management planners in conservation districts where plans are needed.

(b) The Commission shall review and determine which applications for plans will be accepted and denied. The Commission shall consider, but not be limited to, looking at:

- (1) available manpower,
- (2) reasonableness of projected timeframes,
- (3) scope of the NMP,
- (4) complexity,
- (5) type of operation, and
- (6) ability of the Commission's planners to produce a quality NMP.

(c) NMPs shall be written to expire every six (6) years.

155:12-9-3. Process

(a) The NMP request form shall be available online for completion and submission by applicants.

(b) The completed application will be reviewed by the Director for acceptance or denial.

(c) If accepted the applicant and ODAFF shall receive an electronic Notice of Intent (NOI) from the Commission and an NMP planner will be assigned to develop and write the NMP.

(d) If the application is denied, the applicant shall receive an electronic Notice of Denial (NOD) from the Commission.

(e) The planners shall submit their completed NMP draft to the Director for review and comment.

(f) The Director shall return the NMP to the planner for corrections and changes if any are required.

(g) If the Director approves the plan then the plan is sent to AEMS for its approval.

(h) Once approved by the Director and AEMS, a meeting is set with the grower to review the plan, acquire signatures, and submission of a copy of the signature page to AEMS to meet ODAFF requirements.

(i) Once the NMP is approved as complete by the Director, the Director shall verify with the District that all requirements are met and the NMP released to the applicant.

155:12-9-4. District partnership

The Commission shall partner with conservation districts to get planners hired, housed, and writing plans. The conservation districts shall be primarily responsible for:

- (1) Keeping and tracking all the NMP funds in a separate bank account from other district funds.
- (2) Keeping the Commission apprised of the funds.
- (3) Following program guidelines.
- (4) Housing planners.

155:12-9-5. Conservation planners

(a) For many state and federal cost-share programs, a conservation plan is required. However, the state has not had enough conservation planners to meet the needs of producers.

(b) The Commission shall assist districts in the hiring and placement of conservation planners across the state. These planners will work with producers to develop and write these plans.

(c) The Commission shall serve as the primary coordinator and overseer for the training and certifications required for these conservation planners.

SUBCHAPTER 11. INVASIVE WOODY SPECIES PROGRAMS

155:12-11-1. Purpose

The Commission shall assist in the managing and reduction of red cedars and other invasive woody species in an effort to protect our water supply, grazing lands, and wildlife habitat, to reduce wildfire risk, and show proof of concept for cedar removal impacts. In addition, the Commission will work to increase public awareness of the impact of these invasive species, increase support for the use of prescribed fire as a management tool, and provide a return on investment that will result in continued funding for the expansion of managing practices across the state.

155:12-11-2. Terry Peach North Canadian Watershed Restoration Act

(a) The Commission shall administer the Terry Peach North Canadian Watershed Restoration Act. Under this Act, the Commission shall:

- (1) Cooperate with landowners, state agencies, and other political subdivisions for the removal of invasive woody species;
- (2) Share costs with landowners for expenses incurred;
- (3) Measure the density of invasive woody species and determine its water usage;
- (4) Establish at least two active project areas; and
- (5) Develop grant programs with districts, rural fire departments, and prescribed burn associations.

(b) The Commission will focus on the following invasive woody species under this project:

- (1) Eastern Redcedar;
- (2) Rocky Mountain Juniper;
- (3) Oneseed Juniper; and
- (4) Salt Cedar.

(c) The Commission shall use the following three (3) prong approach to manage these invasive woody species:

- (1) Data collection and research;
- (2) Increase use of prescribed burns; and
- (3) Wildfire damage prevention.

(d) Under this program the Commission shall partner with conservation districts. The conservation districts shall:

- (1) Serve as the local contact with landowners;
- (2) Conduct outreach;
- (3) Engage additional partners;
- (4) Provide staff support, office space, and homing of equipment;
- (5) Work with the Commission to process payments; and
- (6) Check the maintenance of practices.

155:12-11-3. Program expansion

The Commission will work to implement new and expanding programs to combat the spread of invasive woody species. This could include the expansion of the Terry Peach North Canadian Watershed Restoration Act practices to other watersheds, the creation of a cost-share program, or any other beneficial program. The Commission will develop program year guidelines, standards, and specifications that are ecologically and geographically specific.

155:12-11-4. Cooperation

The Commission and the conservation districts are encouraged to work cooperatively with federal and state agencies, tribes, OSU extension, burn associations, and other entities to reduce the footprint of woody invasion plants and the impacts the plants have on state waters and natural resources.

RULE IMPACT STATEMENT

TITLE 155. OKLAHOMA CONSERVATION COMMISSION CHAPTER 12. LAND MANAGEMENT

(A) **PURPOSE OF THE PROPOSED RULE:**

The purpose of these new rules is to provide guidance, procedures, goals, and processes regarding the new programs in our Land Management Division. The programs being developed and implemented are meant to meet the needs of producers, counties, and landowners, as well as provide positive benefits to all Oklahomans. The rules cover a number of areas: damaged lands eligible for restoration including deserted hard rock mines; the purpose, goals, criteria, eligibility, and application process of counties for funding on unpaved roads; outlining the evaluation of natural logjams in Oklahoma waterways for possible removal; meeting the nutrient management and conservation planning needs of producers; and rules for implementing the Terry Peach North Canadian Watershed Restoration Act.

(B) **CLASSES OF PERSONS WHO MOST LIKELY WILL BE AFFECTED BY THE PROPOSED RULE AND ANY INFORMATION ON COST IMPACTS RECEIVED BY THE AGENCY FROM ANY PRIVATE OR PUBLIC ENTITIES:**

These rules have been created to meet the needs of producers, counties, and landowners, as well as provide positive benefits and effects to all Oklahomans. One program is geared toward providing funding to landowners to restore damaged lands. Another provides funding opportunities to counties for unpaved roads. The rules establish an evaluation process for natural logjams in our waterways, assist conservation districts in placing nutrient management and conservation planners in the districts for use by producers, and implement the Terry Peach North Canadian Watershed Restoration Act.

(C) **PERSONS WHO WILL BENEFIT FROM THE PROPOSED RULE:**

The new rules will benefit producers, counties, and landowners, as well as provide positive benefits and effects to all Oklahomans.

(D) **DESCRIPTION OF THE PROBABLE IMPACT OF THE PROPOSED RULE UPON AFFECTED CLASSES OF PERSONS:**

It will provide more funding opportunities to landowners with damaged lands, to counties with unpaved roads, and to counties with logjams that are impacting roads and bridges. It will also help bring producers into compliance with state and federal cost-share requirements, as well as, with ODAFF regulations on animal waste by providing more producers with more plan writers. Lastly, these rules will implement the state's first attempted legislation to reduce and study the impacts of invasive woody species in the North Canadian watershed.

(E) **PROBABLE COST AND BENEFITS TO AGENCY; SOURCE OF REVENUE FOR IMPLEMENTATION AND ENFORCEMENT OF THE PROPOSED RULE:**

No additional costs to the agency are anticipated by the new rules.

(F) **DETERMINATION OF WHETHER IMPLEMENTATION WILL HAVE ANY ECONOMIC IMPACT ON ANY POLITICAL SUBDIVISION OR REQUIRE THEIR COOPERATION IN IMPLEMENTING OR ENFORCING THE PROPOSED RULE:**

Conservation districts are a major partner of the Commission in implementing conservation programs and practices in Oklahoma per the Conservation District Act. Districts are aware of these programs and agreements are in place to provide these services.

(G) **DETERMINATION OF WHETHER IMPLEMENTATION OF THE PROPOSED RULE WILL HAVE AN ADVERSE EFFECT ON SMALL BUSINESS AS PROVIDED BY THE OKLAHOMA SMALL BUSINESS REGULATORY FLEXIBILITY ACT:**

Any adverse effects or impacts on small businesses are not anticipated.

(H) **DETERMINATION OF WHETHER THERE ARE LESS COSTLY METHODS OR NON-REGULATORY METHODS FOR ACHIEVING THE PURPOSE OF THE PROPOSED RULES:**

All the programs are voluntary non-regulatory programs that move conservation and the protection of natural resources forward in the state. The agency is unaware of any other methods to achieve the purpose of these programs.

(I) **DETERMINATION OF THE EFFECT OF THE PROPOSED RULE ON THE PUBLIC HEALTH, SAFETY, AND ENVIRONMENT:**

The Commission anticipates the new proposed rules will positively affect public health, safety, and the environment.

(J) **DETERMINATION OF ANY DETRIMENTAL EFFECT ON THE PUBLIC HEALTH, SAFETY, AND ENVIRONMENT:**

No detrimental effect on public health, safety, or the environment is anticipated by the adoption of these new rules.

(K) **DATE RULE IMPACT STATEMENT WAS PREPARED:**

This rule impact statement was prepared on September 5, 2023

ACCEPTED

10/11/23

OFFICE OF ADMINISTRATIVE RULES
OKLAHOMA SECRETARY OF STATE
DOCKET# 23-781 OAR/cert CN

TITLE 155. OKLAHOMA CONSERVATION COMMISSION
CHAPTER 12. LAND MANAGEMENT

RULEMAKING ACTION:

Notice of proposed **PERMANENT** rulemaking

PROPOSED RULES:

Subchapter 1. General Provisions [NEW]

155:12-1-1. Purpose [NEW]

155:12-1-2. Definitions [NEW]

Subchapter 3. Land Restoration [NEW]

155:12-3-1. Land restoration [NEW]

155:12-3-2. Eligibility [NEW]

155:12-3-3 Mine restoration objectives and priorities [NEW]

155:12-3-4. Land management project evaluation criteria [NEW]

155:12-3-5. Rights of entry [NEW]

155:12-3-6. Revegetation standards [NEW]

155:12-3-7. Off-site soil [NEW]

Subchapter 5. Unpaved Roads Program [NEW]

155:12-5-1. Purpose of unpaved roads program [NEW]

155:12-5-2. Program goals [NEW]

155:12-5-3. Application ranking criteria [NEW]

155:12-5-4. Project eligibility [NEW]

155:12-5-5. Ineligible projects [NEW]

155:12-5-6. Environmentally sensitive maintenance [NEW]

155:12-5-7. Eligible project expenses [NEW]

155:12-5-8. Funding availability [NEW]

155:12-5-9. Matching requirement [NEW]

155:12-5-10. Pre-application [NEW]

155:12-5-11. Application [NEW]

155:12-5-12. Project field data [NEW]

- Subchapter 7. Logjams [NEW]
- 155:12-7-1. Benefits and harms [NEW]
- 155:12-7-2. Evidence of logjam [NEW]
- 155:12-7-3. Condition classifications [NEW]
- 155:12-7-4. Evaluation for removal [NEW]
- Subchapter 9. Conservation Planning Programs [NEW]
- 155:12-9-1. Purpose [NEW]
- 155:12-9-2. NMP program perimeters [NEW]
- 155:12-9-3. Process [NEW]
- 155:12-9-4. District partnership [NEW]
- 155:12-9-5. Conservation planners [NEW]
- Subchapter 11. Invasive Woody Species Programs [NEW]
- 155:12-11-1. Purpose [NEW]
- 155:12-11-2. Terry Peach North Canadian Watershed Restoration Act [NEW]
- 155:12-11-3. Program expansion [NEW]
- 155:12-11-4. Cooperation [NEW]

SUMMARY:

These new rules cover new and growing programs within the Land Management division of the Oklahoma Conservation Commission. The programs being developed and implemented are meant to meet the needs of producers, counties, and landowners, as well as provide positive benefits to all Oklahomans. The rules cover a number of areas: damaged lands eligible for restoration including deserted hard rock mines; the purpose, goals, criteria, eligibility, and application process of counties for funding on unpaved roads; outlining the evaluation of natural logjams in Oklahoma waterways for possible removal; meeting the nutrient management and conservation planning needs of producers; and rules for implementing the Terry Peach North Canadian Watershed Restoration Act.

AUTHORITY:

Oklahoma Conservation Commission and the Conservation District Act; 27A O.S. §§3-1-101 et seq.; and more specifically 27A O.S. §3-8-103.

COMMENT PERIOD:

Persons may submit written comments through the conclusion of the public hearing on December 19, 2023.

PUBLIC HEARING:

A public hearing will be held to provide an opportunity for persons to present their views. Each person will be allowed a maximum of 5 minutes to speak and must sign in at the door. The public hearing has been scheduled for 11:00 a.m. on December 19, 2023, in the Oklahoma Department of Agriculture, Food, and Forestry Building, Room 201 located on the second floor at 2800 N. Lincoln Boulevard, Oklahoma City, Oklahoma 73105.

REQUESTS FOR COMMENTS FROM BUSINESS ENTITIES:

Business entities affected by these proposed rules are requested to provide the agency with information, in dollar amounts if possible, about the increase in the level of direct costs, indirect costs, or other costs expected to be incurred by the business entity due to compliance with the proposed rule. Business entities may submit this information in writing to the contact person before the close of the comment period on December 19, 2023.

COPIES OF PROPOSED RULES:

Copies of the proposed rule may be obtained by visiting <https://conservation.ok.gov/about/#rules> or by requesting copies from the contact person.

RULE IMPACT STATEMENT:

Pursuant to 75 O.S., §303(D), a rule impact statement has been prepared and is available at the same location listed above for obtaining copies of the proposed rules.

CONTACT PERSON:

Janet Stewart, 2800 North Lincoln Boulevard, Suite 200, Oklahoma City, Oklahoma 73105-4210, (405) 742-1240, janet.stewart@conservation.ok.gov



Policies and Procedures
Code of Conduct

Effective Date of Policy: 2/1/2021	Next Scheduled Review: 2/1/2026
Last Reviewed: 2/5/2024	Policy Number: OCC-03 (2024)
Date Policy Last Revised: 2/5/2024	Replaces Policy Number: N/A
Approved: Trey Lam /Commission	Approval Date:2/5/2024

Reference: *Civil Service and Human Capital Modernization Rules OAC Title 260 Chapters 25 and 130.*

A. Code of Conduct

All employees are expected to conduct themselves in accordance with the Commission’s core values of service, integrity, and quality. The Executive Director, Assistant Director, and all Commissioners are leadership roles vital to maintaining the operations and the reputation of the Commission. As such these leadership positions shall be held to the highest level of professional conduct. All employees including the Commission’s leadership shall comply with federal and state laws, rules and regulations, and all Commission policies. Employees and leadership shall avoid actual breaches of ethics and the perception of unethical behavior. In performing official activities the employees and leadership shall pursue the common good, and, not only be impartial but act so that there can be no question of impartiality. Employees who violate this policy are subject to discipline, up to and including termination. Leadership should expect immediate termination for any violations of this policy.

It is not possible to draft a code of conduct policy that answers every question, nor is it possible to eliminate every gray area of interpretation. Employees shall identify any personal conduct or interest that might be criticized as a violation of the Commission's Code of Conduct and consult with their supervisor and/or agency Administration for final interpretation and application of policy.

Conduct that violates the spirit of this policy will not be tolerated merely because an employee states later that he or she did not think the conduct was wrong or technically in violation of this policy. The only safe and sure defense to corrective discipline is full disclosure and an opinion by the Administration.

B. Misconduct

Employees shall fulfill the duties of employment and shall behave at all times in a manner befitting the position the employee holds. Employees shall devote full time, attention, and effort to their assigned duties during work hours. Misconduct including, but not limited to, the violation of any Commission rule or policy will not be tolerated and may result in disciplinary action.

C. Financial Conflicts and Conflicts of Interest

Employees shall not accept money or other compensation from anyone, other than the state, for the performance of employee's duties. Employees shall avoid preferential treatment for any person, using public office for personal gain, or adversely affecting the confidence of the public in the integrity of the Commission. Employees shall not engage in any employment, activity, or enterprise that has been determined to be inconsistent, incompatible, or in conflict with his or her duties at the Commission.

Employees shall not engage in activities that involve the use of state time, facilities, equipment, and supplies; or, the badge, uniform, prestige, or influence of one's state office or employment for private gain or advantage.

Rule 4 Conflicts of Interest

Certain employees are required to register and pay administrative fees if they are the Commission's principal legislative liaison(s) pursuant to the Annotated Ethics Rules, Rule 5 Lobbyist Registration and Reporting

[Rule 5 Lobbyist Registration and Reporting](#)

D. Outside Employment

No employee may accept any other employment from, or sell any goods or services to, any organization or person that might be viewed as impairing their independence or judgment in connection with their responsibilities at the Commission. Nor shall an employee engage in outside employment that conflicts with their regular work hours at the Commission or diminishes their effectiveness or energy in addressing job responsibilities. No employee shall accept any commission or other form of compensation from anyone who practices before the Commission, for mediating any issue, for finding a buyer of goods or services, or for any other consideration.

Employees may not work for another employer (including any business owned or operated by the employee personally) during normal Commission work hours or while on any leave program other than those which can be taken as personal time off (annual leave, compensatory time, and holiday time).

E. Community Service

Employees are encouraged to participate in community events and to be active in community projects, e.g. United Way, food drives, and preservation programs. Employees are also encouraged to belong to and participate in the affairs of professional organizations and profession-oriented nonprofit service organizations like those dedicated to preserving or protecting our state's natural resources or the environment. However, employees who belong to such organizations should disqualify themselves from participating in any decision-making process within this agency which directly affects the organization to which they belong.

F. Confidential Information

No employee shall disclose any confidential information to which he or she has access to any organization or person not entitled to have the information. No employee may use their access to confidential information for personal gain or profit. This policy does not prohibit the release of records as provided in the Oklahoma Open Records Act and does not diminish any whistleblower protections permitted by law.

G. Accepting Gratuities

No state officer and no state employee shall, directly or indirectly, ask, demand, exact, solicit, seek, accept, assign, receive, or agree to receive anything of value for the state officer or employee or any other person or entity, in return for being influenced in the performance of an official act; influenced to commit, aid in committing, collude in, or allow fraud, or make an opportunity for the commission of fraud on a governmental entity; or, induced to perform or fail to perform an act in violation of the state officer's or state employee's official duty.

H. Photo Identification Card and Other State Property

An employee's photo ID is the property of the Commission and should be kept securely. Upon the termination of employment, employees are expected to return any ID cards, key(s), and other supplies, equipment, and state property issued before receiving a final paycheck. Notify your supervisor immediately if any state property is lost or stolen.

I. Privacy

Office desks, file cabinets, and other furniture and equipment provided by the State are not private. Employees must be sure that other authorized employees have access to any files, forms, or other materials that may be needed to conduct agency business.



GENERAL COUNSEL JANUARY 2024 & DECEMBER 2023 SUMMARY

Meetings Attended:

- ❁ **December 4** Commission Meeting – OKC, OK
- ❁ **December 5** Maternity Leave Application for Districts – OKC, OK
- ❁ **December 6** Meeting on Scraper Hollow Site 2 – TEAMS
- ❁ **December 6** Wetland Agreement Meeting - TEAMS
- ❁ **December 11** New Online Rules Promulgation Meeting - TEAMS
- ❁ **December 13** Full Staff Meeting – Lake Arcadia Wildlife Center, OK
- ❁ **December 19** Public Rules Hearing on Land Management Rules – OKC, OK
- ❁ **January 4** Division Directors Meeting – OKC, OK
- ❁ **January 9** New Online Rules Promulgation Meeting Part 2 - TEAMS
- ❁ **January 10** Employee Handbook Update & Revision Meeting – TEAMS
- ❁ **January 12** OAMP Advisory Board Meeting - TEAMS
- ❁ **January 16** Sallisaw 33 and Lower Bayou 12 Meeting with NRCS – TEAMS
- ❁ **January 17** NRCS/OCC PDM Meeting – Stillwater, OK
- ❁ **January 17** Mandatory Workplace Harassment Training – OKC, OK
- ❁ **January 23** Employee Handbook Update & Revision Meeting – TEAMS
- ❁ **January 25** Watershed Regroup Meeting – Stillwater, OK
- ❁ **January 25** SHPO Meeting with NRCS/OCC – Stillwater, OK
- ❁ **January 29** Sallisaw 33 Meeting NRCS/OCC/District – TEAMS
- ❁ **January 31** Mandatory Workplace Harassment Training – OKC, OK

Conservation District Issues:

Responded to issues and questions for or on behalf of the following conservation districts:

Adair CCD, Cherokee CCD, Dewey CCD, East Canadian CD, Garvin CCD, Grady CCD, Le Flore CCD, Logan CCD, Love CCD, Major CCD, Mayes CCD, Noble CCD, North Fork of Red River CD, Sequoyah CCD, Tulsa CCD, and Upper Washita CD

Responded to questions or issues by conservation districts regarding the following topics:

Drafted letter to Landowners explaining easement and district's right to access and modify the dam, garnishment paperwork, review if serving on excise board is a conflict with serving on the district board, response on public attending an open meeting, discussions with district and Realtor regarding building home below Cottonwood 17, easement violation, discussions with an attorney to discuss easement and release of easement for development around Bitter Creek 2, review response to request to pray over dams, review Caston Mountain 2 plaque language, review two different letters drafted to landowner for violation of easement, work on easement language and access right-of-way, evaluated sales tax resolution and supplied fiscal guidance to the district, conflicts with staff attending a second job during regular business hours, assist in a draft letter regarding executive sessions and new business, all with the Realtor and possible homeowner regarding the sale of the house that is below the auxiliary spillway flow at Timber Creek Site 7, assist with county taxes on district property, question on executive session process.

Rehabilitation and Repair Projects:

- ❁ **Sallisaw Creek Site 33** – Still trying to move forward with the terms of the Settlement Agreement, The Landowner now wants the access road moved further south, and to save trees near the highway. An internal meeting is set to discuss the issues in February.
- ❁ **Lower Bayou Site 12** – Working on the permanent ingress/egress road which will need to be obtained from the landowner and the gas company with a lease road right-of-way. The district is working to acquire the required easements.
- ❁ **Boiling Springs Site 1** – Received the Real Property Work Map from NRCS and working to get the easements detailed out to see what if any property will need to be acquired.

Other Flood Control Issues:

- ❁ **Bitter Creek 2** – Drafting a Release of Easement as well as an easement. The Release would release property that will never be needed for the structure and get an easement for a portion of the structure that is not under easement but needs to be.
- ❁ **Cottonwood Creek 17** – Prepared an Assumption of the Risk and Release of Liability Agreement by and between the district and landowner to build a home in an area that will not impact the dam but could be impacted by the flowing water from the auxiliary spillways in the future.
- ❁ **Scraper Hollow 2** – Prepared a letter to the district regarding their authority under the easement to rehabilitate and access property to the dam. This information needs to be shared with the landowners around the dam.

General Commission Issues:

- ❄ Worked with the Attorney General's Office regarding the Tar Creek Resolution and attorney letter regarding the request for funds, as well as working on the draft Agreement for this project
- ❄ Researched and prepared an email for staff on giving and receiving gifts
- ❄ Worked on updating the Employee Handbook
 - ❄ Completed updates on the Code of Conduct Policy
 - ❄ Draft completed on new Progressive Discipline Policy
 - ❄ Reviewing sections 1-3 of the Handbook with corresponding policies and forms: Work Schedule, Leave, and Teleworking
- ❄ Worked with The Nature Conservancy attorney on agreement regarding wetland conservation and wetland coordinator
- ❄ Completed the 20i Private Attorney Report due to OMES
- ❄ Worked with the Assistant Director on an Ethics Game Challenge for the Full Staff Meeting
- ❄ Addressed questions on the application of the new leave (maternity leave) that went into effect on November 1 for the Commission as well as districts
- ❄ Bond Resolution review and drafting of explanation
- ❄ Reviewed Contracts and Agreements: 5
- ❄ Research Projects: 3
- ❄ Document Reviews: 8
- ❄ Draft Letters & Documents: 5
- ❄ Legislation Reviews - 3
- ❄ Drafting of legislative language - 1
- ❄ Rule-making - progressing the Land Management Rules through the new online promulgation process
- ❄ Conservancy District Issues - 1

OKLAHOMA CONSERVATION COMMISSION - FINANCE TEAM – NOV/DEC/JAN 2023-24 ACTIVITY REPORT

Jeannie Parsley, Financial Manager/Comptroller III (2 months)

- Monthly Financial Statements reporting for Commission Meeting
- Monthly reporting to OMES: Reconciliation of Clearing Accounts (2)
- PCard Administration with review of all transactions, build voucher and reports
- Training for 1 new PCard user; created 1 new PCard user account
- Daily Purchasing, General Ledger, and Query activity in PeopleSoft Financial
- Created Purchase Orders and Change Orders as required
- Meetings: Principal Staff, Full Staff, Commission, Workday, daily meetings with Finance Team
- Transfer funds from OST to the agency
- Ongoing staff training
- Oversight of Purchase Orders and Authority Order management
- Oversight of Claims/Voucher Processing
- Oversight of Fleet Management
- Completed annual Supervisory CEU training requirements and multiple CPO CEU trainings
- Completed Certified Procurement Officer Level II training and attained CPO Level II Certification
- Completed Workplace Harassment Training

Donnell Carter, Accountant II (2 months)

- Over 600 claims were reviewed, processed, and generated claims jackets (Form 15-A)
- Prepared daily voucher batch slip (Form 25-B) for submittal to OMES
- Scanned daily batch of processed claims and supporting documentation for digital archive
- Processed incoming checks and prepared the agency's Deposit Detail Report; scanned incoming checks for upload to OCC remote deposit account
- Attended monthly Commission meeting
- Attended Quarterly Full Staff Meeting
- Attended Workplace Harassment Training

Patricia Foy-Binkley, CPO, Administrative Programs Officer (2 months)

- Handled ePro requisitions, purchase orders and change orders as requested, including three requisitions for six vehicle acquisitions
- Dispatched and filed RFAs, AWNs, POs, and COs to Purchasing Folder on shared drive
- November and December Monthly Fleet Report prepared and submitted to OMES
- Updated agency vehicle lists for new/transferred vehicles and driver assignments
- Processed documents for new vehicle deployment, ordered Comdata cards/PINs and Pike Pass for vehicles, and maintained documents/files fleet-related
- Scanning, filing, organizing purchasing and fleet related documents as time permits
- Mansfield Fuels/Comdata November and December invoices tasked and approved for payment
- Attended monthly Principal Staff meeting
- In process of drafting outline for agency SOP for vehicle acquisition process
- In process of drafting outline for Finance Team purchase tracking database
- Completed and submitted weekly activity reports

**OKLAHOMA CONSERVATION COMMISSION
WATER QUALITY DIVISION
JAN MONTHLY SUMMARY***

Shanon Phillips, Director
January 24, 2024

**This report contains updates for December 2023 and January 2024.*

Illinois River Riparian Easement Report

Water Quality Division, Oklahoma Conservation Commission
Report for Brooks Trammell

Purpose and Scope of Program

- Long-term lease agreements restrict the use of riparian corridors along streams in the Illinois River Watershed. This program was intended to supplement the Conservation Reserve Enhancement Program (CREP) by covering gaps in riparian areas not covered by the rigid qualifications in CREP and therefore allowing landowners the opportunity to enroll contiguous reaches to effectively manage property by whole corridor riparian exclusion.

Routine Programmatic Responsibilities

- Programmatic administration and tracking: Enrolled contracts and properties are reviewed, and participants paid annually if meeting contract requirements. District and NRCS staff in the Adair, Cherokee, and Delaware County Conservation Districts are integral to this program and help complete most activities.

Annual Status:

- Currently, twenty-one (20) contracts/properties have been reviewed and payment made or are in process for annual payments, totaling 1,093 acres of exclusion, with an expected payout of \$66,601.50.
- Adair County accounts for most of the contracts, with seventeen (17) participants, covering 801.5 acres, with an expected payout of \$48,090. All reviews are complete, with 10 participants paid totaling 536 acres and \$32,196 while payment for 7 participants totaling 264.9 acres and \$15,894 are in process.
- Cherokee County has two (2) current contracts, covering 242.5 acres, both of which have been reviewed and payments made totaling \$15,277.50.
- Delaware County has one (1) remaining contract of 49 acres, which has been reviewed with a payment made of \$3,234.00.

Blue Thumb

Blue Thumb December 2023 Report

Blue Thumb Water Quality Education Program

Water Quality Division, Oklahoma Conservation Commission

Report for Cheryl Cheadle, Candice Miller, Kim Shaw, Briant Nguyen, Rebecca Bond

Compiled activity for November: +1,430

We reached at least 1,430 people through education and outreach events in November.

Ongoing Activities: Bug pickings and Q/A; distributing 2024 Blue Thumb Calendars

December Activities:

Blue Thumb Trainings:

We did not hold any Blue Thumb trainings in December.

Other Education and Outreach Activities:

There were no education and outreach events in December.

(See ***Presentations Given by Staff or Volunteers*** and ***Work in Priority Watersheds*** for additional educational activities)

Presentations Given by Staff or Volunteers:

12/8: Cheryl presented at a workshop about a proposed educational wetland at Lake Francis (18 attendees)

12/13: Cheryl presented at the quarterly COSWA meeting (24 attendees)

Groundwater Screening Events:

There were no groundwater screening events in December.

Meetings and Calls Attended by Staff

12/5: Blue Thumb staff meeting

12/5: Project WET I & T meeting

12/6: Awards and Recognition Committee meeting

12/6: Division Summary meeting

12/7: Integrated Report Assessment Results meeting

12/7: VM Webinar Subcommittee meeting

12/7: Tulsa Home & Garden Show planning meeting

12/11: OACD Holiday Luncheon

12/12: Meeting to discuss connectivity problems in Bristow office

12/12: Communications Committee meeting

12/13: Full Staff meeting

12/14: IRWP Conservation Partners Holiday Happy Hour

12/14: Meeting with Cheyanne Olson regarding RSU data projects

12/19: Planning meeting for Project WET pre-conference workshop

12/19: Meeting to discuss Yard by Yard habitat incentive

12/19: Muscogee Nation Conservation Evening

12/20: OCLWA Executive Committee meeting

12/21: Water Quality Managers meeting

Conferences Attended by Staff:

Staff did not attend conferences in November.

Trainings Attended by Staff:

12/1: The Watershed Institute webinar, "Defending the Legitimacy of New

Jersey Community Water Monitoring Data”

12/7: Bug picker QA

12/12: Training about conducting effective interviews

Work in Priority Watersheds:

12/7: Crow Creek Community meeting

Watershed Plan Development:

12/20: Meeting with Tar Creek Stakeholders group

Activities Scheduled for January:

- 1/2: Blue Thumb staff meeting
- 1/3: Yard by Yard meeting in Bristow
- 1/4: Blue Thumb Visioning meeting
- 1/8: Partnership meeting with Chickasaw Nation
- 1/9: Tulsa Home & Garden Show Planning meeting
- 1/10: Water Quality Monthly Division meeting
- 1/16: Pass out Blue Thumb Calendars to legislators
- 1/16: Blue Thumb staff meeting
- 1/17: OCLWA Board meeting
- 1/17: Workplace Harassment Training
- 1/18: STEM Night at Eliot Elementary School in Tulsa
- 1/18: VM Webinar Subcommittee meeting
- 1/22: LTWA Board meeting
- 1/27-28: Blue Thumb Training in Stillwater
- 1/31: Workplace Harassment Training

COSWA: Central Oklahoma Stormwater Alliance

I & T: Information and Technology

IRWP: Illinois River Watershed Partnership

LTWA: Lake Thunderbird Watershed Alliance

OCLWA: Oklahoma Clean Lakes and Watersheds Association

RSU: Rogers State University

VM: Volunteer Monitoring

WET: Water Education Today

Blue Thumb January 2024 Report

Blue Thumb Water Quality Education Program

Water Quality Division, Oklahoma Conservation Commission

Report for Cheryl Cheadle, Candice Miller, Kim Shaw, Briant Nguyen, Rebecca Bond

Compiled activity for December: +42

We reached at least 42 people through education and outreach events in December.

Ongoing Activities: Winter bug collections and Q/A

December Activities:

Blue Thumb Trainings:

1/18: Mini-Academy for Monitoring at Southwest Oklahoma State University, Weatherford
1/27-28: Blue Thumb training in Stillwater

Other Education and Outreach Activities:

1/16: Passed out BT calendars to approximately 125 legislators

(See ***Presentations Given by Staff or Volunteers*** and ***Work in Priority Watersheds*** for additional educational activities)

Presentations Given by Staff or Volunteers:

Cheryl will present for the Oklahoma Organic Gardening Association in Oklahoma City on January 26.

Groundwater Screening Events:

There were no groundwater screening events in January.

Meetings and Calls Attended by Staff

1/2: Blue Thumb staff meeting
1/2: Yard by Yard meeting
1/4: Visioning meeting
1/5: Water Quality Division Retreat planning meeting
1/8: Partnership meeting with the Chickasaw Nation
1/10: Project WET I & T Team meeting
1/10: Friends of Blue Thumb new board member lunch
1/16: Blue Thumb staff meeting
1/17: OCLWA Board meeting
1/18: VM Webinar Subcommittee meeting
1/18: Project WILD Coordinators' meeting
1/18: Planning meeting for Tulsa Home and Garden Show
1/24: OKEECC meeting
1/24: Planning meeting for the Resource Management Conference in Tulsa
1/25: Planning meeting for the Project WET Conference
1/26: Water Quality Division Retreat Planning meeting

Conferences Attended by Staff:

Staff did not attend conferences in November.

Trainings Attended by Staff:

1/17: Workplace Harassment training
1/25: COSWA virtual education about manufactured treatment devices for Stormwater
1/30: NWQMC VM Webinar "Behind the Curtain of Creating, Operating and Maintaining a Standardized Monitoring Collaborative Network"

1/31: Workplace Harassment Training

Work in Priority Watersheds:

Stillwater Creek

Blue Thumb Training, January 27-28

Illinois River

Riverology 201 planning meeting, January 12

Crow Creek

Crow Creek Community meeting, January 25

Lake Thunderbird

LTWA Board meeting

Watershed Plan Development:

Staff did not work on watershed based plan development in January.

Activities Scheduled for February:

- 2/1: Mini-Academy for Monitoring at RSU, Claremore
- 2/2: EE Expo, Oklahoma City
- 2/6: Blue Thumb staff meeting
- 2/6: Project WET I & T Team meeting
- 2/7: Project WET new coordinator training
- 2/10: Butterflies, Birds and Bees, Oh My! workshop, Tulsa
- 2/13: Purcell Lake/OCC meeting
- 2/15: Project WILD monthly coordinators' meeting
- 2/20: Blue Thumb staff meeting
- 2/21-22: Blue Thumb Training (Chickasaw Nation), Ada
- 2/21: OCLWA Board meeting
- 2/22: Data workshop at RSU, Claremore
- 2/24: Butterflies, Birds and Bees, Oh My! workshop, Tulsa
- 2/26-27: OACD State Meeting
- 2/28: VM Webinar Subcommittee meeting

COSWA: Central Oklahoma Stormwater Alliance

I & T: Information and Technology

IRWP: Illinois River Watershed Partnership

LTWA: Lake Thunderbird Watershed Alliance

NWQMC: National Water Quality Monitoring Council

OACD: Oklahoma Association of Conservation Districts

OCLWA: Oklahoma Clean Lakes and Watersheds Association

OEECC: Oklahoma Environmental Education Coordination Committee

RSU: Rogers State University

STEM: Science, Technology, Engineering and Math

VM: Volunteer Monitoring

WET: Water Education Today

Management Staff

Meetings and Calls Attended by Staff:

12/6: Section 319 Grant Guidelines Revisions Draft Overview, virtual
12/7: CRPG Priority Measures, virtual
12/8: Lake Francis Wetlands Meeting
12/11: OACD Christmas Luncheon
12/12: Neighbors Project, virtual
12/13: December Full Staff Meeting; Arcadia Education Wildlife Center, Edmond, OK
12/14: NWQI Monitoring Questionnaire Info Session/Q&A for States, virtual
12/19: AFT Critical Source Area Discussion, virtual
12/20: CPRG Biochar/Energy Meeting, virtual
12/20: DEQ Climate Pollution, virtual
12/21: OCC WQ Managers Meeting
01/4: Division Directors Meeting
01/8: Partnership Meeting with OCC and Chickasaw Nation
01/11: OACD/OCC/Chickasaw Nation Climate Smart Commodities Grants Coordination
01/16: All Piestar Client Call, virtual
01/16: Wetlands Grant Meeting, virtual
01/17: OCLWA Board Meeting, virtual
01/18: Illinois River Watershed – America the Beautiful Challenge; Tahlequah, OK
01/19: IRW SWAT Model Discussion – TAMU & FTN, virtual
01/23: Piestar/OACD: DPx Implementation – Forms & Site Structure, virtual
01/24: Ed & Monitoring Subcommittee Meeting; Cave Springs, AR
01/29: OCC/GMI Monthly Check-in, virtual
01/30: Climate Smart Commodities Grants, virtual
01/30: AFT Critical Source Area Identification and Management Meeting, virtual

Presentations Given by Staff:

- No presentations were given by staff in Dec 2023
- No presentations were given by staff in Jan 2024

Trainings Attended by Staff:

- No trainings were given by staff in Dec 2023

01/17: CEAP Watershed 2050 Vision – 2-Day Facilitated Virtual Workshop
01/17 & 01/31: Mandatory Workplace Harassment Training

Conferences Attended by Staff:

- No conferences were attended by staff in Dec 2023
- No conferences were attended by staff in Jan 2024

Other Activities:

- Paid Invoices
- Performed many administrative tasks
- Worked on numerous IT related issues
- Responded to numerous internal and external information requests throughout the month

Soil Health Education Program

Greg Kloxin, Program Director

Meg Greski, Program Coordinator

Team members: Greg Scott, Blane Stacy, Marcus Long, Josh Anderson, James Blom, Jack Titchener

People we interacted with this month: 450, plus radio interview and 2 farm shows with reach in the thousands.

Farm and ranch producer consults/soil testing:

- Eric Benson, Cleo Springs
- Justin Silvers, Fairmont
- Eric Quisenberry, Laverne
- Jeff Dill, Hollis
- M. Siegenthaler, Morris
- Clint Dawson, Alluwe
- Snedden Ranch, NE OK
- John Burgett, Enid
- Mike Vandivier, southern OK
- 10 producers for General Mills project (Garfield/Kingfisher/Grant counties)

Urban site visits and Yard by Yard certifications

- Center of Family Love (vegetable production at a home for the disabled), Okarche
- Phocas Farms, Edmond
- Lake McMurtry/Food Bank of Stillwater project site visit with Dr. Stoodley at OSU, Stillwater
- Whitmore Farm, Coyle
- OKC Beautiful site visit, OKC
- Lauren Kennedy (Yard by Yard), OKC
- Tessa Linvill, OKC
- Natalya King, Spencer
- Dustin Shelbourn, Chouteau
- City of Glenpool (Tulsa area)

Meetings/calls attended:

- Jack attended an NRCS urban ag policy development virtual meeting.
- Marcus attended a meeting with the OK Dept of Health about food-as-medicine programs
- Marcus attended an OK Native Plant Network meeting
- Josh attended a Farm Bureau meeting
- Marcus met with the OKC Code Office about Yard by Yard project compliance with city code.
- Greg K met with OACD and the Chickasaw Nation about projects funded by their new Climate-Smart Commodities Grants, which the Soil Health Team will be doing tech assistance/conservation planning for.
- Meg attended a virtual board meeting for the Oklahoma Grazing Lands Coalition, and an in-person meeting with board members and Noble Research Institute in Ardmore to discuss future joint educational efforts.
- Jack attended a quarterly update call for the Time to Restore project (pollinator habitat development).
- Marcus met with Martin Park management to discuss future educational programming for OKC.
- James updated General Mills representatives on the GM Regenerative Ag Project (6 counties in NW OK) during a monthly check-in call.
- Greg K, Meg, and other OCC representatives joined a meeting with ODAFF and McElyea & Owens Funeral Group, in which the funeral group educated agency personnel about the use of aquamation

technology to turn animal mortalities into soil amendments. They are seeking permitting from ODAFF to sell the product. Greg K toured the facility at McElyea & Owens in Shawnee.

- Meg, Jack and Greg K attended a call with former Soil Health Team member Josh Kouri and his colleagues in California, to discuss timely and efficient delivery of urban conservation programs.
- GK met virtually with the organizer of the OK Compost Conference to discuss use of compost and related products in conservation programs.
- Marcus attended an advisory board meeting for the OK Local Ag Collaborative, and 2 Young Naturalist meetings.
- Jack and Marcus attended 2 meetings for Yard by Yard program planning with OCC program leadership.
- Marcus met with OK Local Ag Collaborative to plan their Innovative Farm Tour for February.
- Marcus attended a meeting of the OKC Human Rights Commission.

Presentations given:

- Meg did an interview on KECO radio (out of Elk City) about SHIP and regenerative ag in western OK.
- James and Marcus presented about SHIP and urban ag at Kay CCD's workshop in Ponca City.
- Marcus presented about urban conservation and Yard by Yard in Weatherford at the Timothy Day Business Enterprise Center.
- Jack presented to the Tulsa Urban Ag Coalition and Fresh Rx leadership about SHIP and Web Soil Survey.

District events attended:

- Deer Creek CD board meeting (Meg)
- Ellis CCD board meeting (Meg)
- Jefferson CCD board meeting (Josh)
- Upper Washita CD board meeting (Meg)
- Beaver CCD board meeting (Meg)
- Delaware CCD board meeting (Blane)
- Kay CCD board meeting (James)
- Kingfisher CCD board meeting (James)
- Muskogee-Creek Nation CD annual meeting (Jack)
- Noble CCD board meeting (James)
- Murray CCD board meeting (Josh)
- Bryan CCD board meeting (Josh)
- E Canadian CD board meeting (Marcus)
- Cleveland CCD board meeting (Marcus)
- Oklahoma CCD board meeting (Marcus)
- Logan CCD board meeting (Marcus)
- Garfield CCD board meeting (James and Greg K), Crossroads Conference 2024 planning
- Greg K presented a SHIP training during 2 virtual training sessions for district personnel.
- Meg visited Woodward CCD's district office to discuss SHIP.

Other education & outreach activities:

- James, Meg and Garfield CCD staffed a booth at the KNID Agrifest farm show in Enid.
- Blane, Jack, Marcus and James staffed a booth at the Tulsa Farm Show.
- Greg K, Josh, Marcus and James went to Soil Health U in Salina, KS for networking and continuing education. Jack attended No Till on the Plains in Wichita.
- James and Blane attended OSU's Winter Crop School.
- Greg K attended the Governor's Water Conference in Norman.
- Meg attended OSU's Panhandle Cow-Calf Meetings in Boise City, Goodwell and Beaver to share SHIP with producers.

- Greg K attended OACD's holiday luncheon at the ODAFF building
- Blane is running (unopposed) for a seat on the board of the OK Invasive Plant Council
- Marcus and Blane went to the OK Invasive Species Conference.

Monitoring

- Continued routine water quality monitoring for the Rotating Basin Project 2.5 (RBP 2.5) (Upper North Canadian, Upper Arkansas and Cimarron River Basins) cycle

December 18-20 Staff sampled 26 sites in RB 2.5 Basins

- Continued routine water quality monitoring for the Rotating Basin Project 3.5 (RBP 3.5) (Lower Arkansas, Lower North Canadian and Lower South Canadian Basins) cycle

December 4-6 Staff sampled 22 sites in the RB 3.5 Basins

December 11-13 Staff sampled 30 sites in the RB 3.5 Basins

- Staff compiled landowner permission and educational packets for sites for the Rotating Basin Project 4.5 (RBP 4.5) (Upper Red and Washita River Basins) cycle

- Continued routine water quality monitoring for the Rotating Basin Project 2.5 (RBP 2.5) (Upper North Canadian, Upper Arkansas and Cimarron River Basins) cycle

January 2-4 Staff sampled 31 sites in RB 2.5 Basins

January 29-31 Staff sampled 26 sites in RB 2.5 Basins

- Continued routine water quality monitoring for the Rotating Basin Project 3.5 (RBP 3.5) (Lower Arkansas, Lower North Canadian and Lower South Canadian Basins) cycle

January 8-10 Staff sampled 22 sites in the RB 3.5 Basins

January 22-4 Staff sampled 30 sites in the RB 3.5 Basins

- Staff initiated winter 2024 macroinvertebrate collections for the Rotating Basin Project 2.5 (RBP 2.5) (Upper North Canadian, Upper Arkansas and Cimarron River Basins) cycle
- Staff initiated winter 2024 macroinvertebrate collections for the Rotating Basin Project 3.5 (RBP 3.5) (Lower Arkansas, Lower North Canadian and Lower South Canadian Basins) cycle
- Staff sent out landowner permission and educational packets for sites for the Rotating Basin Project 4.5 (RBP 4.5) (Upper Red and Washita River Basins) cycle

Wetlands Report

Wetlands Program

Water Quality Division, Oklahoma Conservation Commission

Report for Brooks Tramell, Sarah Gilmer, Jeff Tibbits and Dan Dvoretz

Routine Programmatic Responsibilities

- Wetland Determinations: Review potential impacts to wetlands and aquatic resources from publicly funded project
- Mitigation Plan Review: Review documents for *In-Lieu-Fee* and Mitigation Banks as a member of the Oklahoma Interagency Review Team (IRT)
- Respond to Citizen Requests: Deliver wetland information to the public, primarily in response to requests through the Wetland Registry hosted on the Wetlands Program Website
- Wetland Conservation: Beginning November 2023, OCC launched a new effort to deliver wetland conservation practices. This effort is a collaboration with the Nature Conservancy (TNC), International Crane Foundation (ICF) and the Playa Lakes Joint Venture (PLJV). The collaborative workgroup is called the Partnership for Oklahoma Wetland Restoration (POWER). Conservation practices will depend on availability of funding from active grants.

Active Grant Projects:

- Floodplain Mapping Project: This project is funded by a US Environmental Protection Agency (USEPA) 104(b)(3) Wetland Program Development Grant (WPDG) to update National Wetlands Inventory (NWI) maps along the Arkansas River between Keystone and the Salt Plains, as well as the Canadian River between Eufaula and Canton.
- Oklahoma Rapid Assessment Method (OKRAM) Integration: This project is funded by a WPDG to refine development of OKRAM, a condition based assessment tool for wetlands. Project highlights include (1) collection of an additional 30 OKRAM assessments at wetland types under-represented in our dataset, (2) compilation of 300+ OKRAM assessments into a database and publicly available web application, and (3) analysis of dataset to refine method.
- Restorable Wetlands Identification Protocol (RWIP): This project is funded by a WPDG to continue to develop and refine a desktop screening tool that can be used to identify wetland restoration opportunities. Project highlights include (1) remapping of restorable polygons using higher resolution datasets in 30 watersheds, (2) attributing restorable polygons with restoration feasibility resulting from hydrologic modification in 30 watersheds, and (3) data sharing through a web application.
- OKRAM Guidebook: This project is funded by a WPDG to develop guidance materials for OKRAM, to help promote usage of the method. Project highlights include (1) a detailed OKRAM guidebook, (2) digital training materials and an in-person training delivered in 2024, and (3) coordination with the United States Army Corps of Engineers (USACE) to help promote usage of OKRAM in CWA programs.
- National Wetlands Condition Assessment (NWCA) Intensification: NWCA is a component of the National Aquatic Resource Survey (NARS) conducted every 5 years. OCC is the lead contractor for data collection in Oklahoma. NWCA is funded by Clean Water Act 106 money. The most recent NWCA was completed in 2021, with a state intensification to enhance sample size to 50 wetlands in 2022. OCC will analyze data and summarize findings on the condition of Oklahoma wetlands in a report in 2023.

Meetings and Calls Attended by Staff

- 12/06 NAWCA coordination meeting with FarWide
- 12/11 Coordination Meeting with PLJV
- 12/14: Wetlands Program Staff Meeting
- 12/19: Coordination Meeting with ICF

Presentations Given by Staff

- None given in December

Trainings and Conferences Attended by Staff

- 12/08 Lake Frances Wetlands Opportunities Workshop

Accomplishments by Project

Wetland Determinations:

- None completed in December

Mitigation Plan Review

- None completed in December

Citizen Requests for Wetland Information

- Responded to 2 requests for information about wetlands and streams submitted through the Wetlands Program Website, e-mail and phone.

Wetland Conservation

- Continued drafting a large North American Wetlands Conservation Act (NAWCA) grant due in February
- Continued assembling a wetland restoration strategy document to help prioritize conservation efforts in Oklahoma and identify funding sources

Floodplain Mapping

- No work was done on this project in December

OKRAM Integration

- No work was done on this project in December

RWIP Refinement

- No work was done on this project in December

OKRAM Guidebook

- No work was done on this project in December

National Wetlands Condition Assessment

- Began compiling data from the 2021 NWCA and 2022 intensification for analysis.

New Grant Applications

- None submitted in December

JAN 2024

Routine Programmatic Responsibilities

- Wetland Determinations: Review potential impacts to wetlands and aquatic resources from publicly funded project
- Mitigation Plan Review: Review documents for *In-Lieu-Fee* and Mitigation Banks as a member of the Oklahoma Interagency Review Team (IRT)
- Respond to Citizen Requests: Deliver wetland information to the public, primarily in response to requests through the Wetland Registry hosted on the Wetlands Program Website
- Wetland Conservation: Beginning November 2023, OCC launched a new effort to deliver wetland conservation practices. This effort is a collaboration with the Nature Conservancy (TNC), International Crane Foundation (ICF) and the Playa Lakes Joint Venture (PLJV). The collaborative workgroup is called the Partnership for Oklahoma Wetland Restoration (POWER). Conservation practices will depend on availability of funding from active grants.

Active Grant Projects:

- Floodplain Mapping Project: This project is funded by a US Environmental Protection Agency (USEPA) 104(b)(3) Wetland Program Development Grant (WPDG) to update National Wetlands Inventory (NWI)

maps along the Arkansas River between Keystone and the Salt Plains, as well as the Canadian River between Eufaula and Canton.

- Oklahoma Rapid Assessment Method (OKRAM) Integration: This project is funded by a WPDG to refine development of OKRAM, a condition based assessment tool for wetlands. Project highlights include (1) collection of an additional 30 OKRAM assessments at wetland types under-represented in our dataset, (2) compilation of 300+ OKRAM assessments into a database and publicly available web application, and (3) analysis of dataset to refine method.
- Restorable Wetlands Identification Protocol (RWIP): This project is funded by a WPDG to continue to develop and refine a desktop screening tool that can be used to identify wetland restoration opportunities. Project highlights include (1) remapping of restorable polygons using higher resolution datasets in 30 watersheds, (2) attributing restorable polygons with restoration feasibility resulting from hydrologic modification in 30 watersheds, and (3) data sharing through a web application.
- OKRAM Guidebook: This project is funded by a WPDG to develop guidance materials for OKRAM, to help promote usage of the method. Project highlights include (1) a detailed OKRAM guidebook, (2) digital training materials and an in-person training delivered in 2024, and (3) coordination with the United States Army Corps of Engineers (USACE) to help promote usage of OKRAM in CWA programs.
- National Wetlands Condition Assessment (NWCA) Intensification: NWCA is a component of the National Aquatic Resource Survey (NARS) conducted every 5 years. OCC is the lead contractor for data collection in Oklahoma. NWCA is funded by Clean Water Act 106 money. The most recent NWCA was completed in 2021, with a state intensification to enhance sample size to 50 wetlands in 2022. OCC will analyze data and summarize findings on the condition of Oklahoma wetlands in a report in 2023.

Meetings and Calls Attended by Staff

- 1/3: Attended Cleveland County Conservation District Board Meeting
- 1/3: Attended Oklahoma County Conservation District Board Meeting
- 1/9: Planning meeting for OKRAM training with OSU and SWCA Environmental Consultants
- 1/10: Planning meeting with OSU on OKRAM database development
- 1/17: Meeting with USEPA to update NWCA site weights for Oklahoma
- 1/18: Coordination Meeting with Ducks Unlimited
- 1/24-1/25: Attended PLJV annual board meeting in Woodward
- 1/30: Meeting with USEPA to update NWCA site weights for Oklahoma

Presentations Given by Staff

- 1/24: Presentation on OCC wetland programs at PLJV board meeting

Trainings and Conferences Attended by Staff

- No trainings or conferences attended in January

Accomplishments by Project

Wetland Determinations:

- Completed 1 wetland determination

Mitigation Plan Review

- Began review of the Canadian B Site 1: Beaver Creek draft mitigation plan

Citizen Requests for Wetland Information

- Responded to 3 requests for information about wetlands and streams submitted through the Wetlands Program Website, e-mail and phone

Wetland Conservation

- Continued assembling a wetland restoration strategy document to help prioritize conservation efforts in Oklahoma and identify funding sources
- Met with program partners to facilitate development of a large NAWCA grant

Floodplain Mapping

- Completed a draft NWI update to the Canadian River study area

OKRAM Integration

- Designed a database schema for housing OKRAM and associated data
- Began reviewing all OKRAM data to update old assessments to the most recent version of OKRAM.

RWIP Refinement

- Completed RWIP application in the Lower Neosho Watershed
- Submitted a no-cost time extension to USEPA

OKRAM Guidebook

- Coordinated with OSU and SWCA environmental consultants to begin development of an OKRAM training course.

National Wetlands Condition Assessment

- Finished compiling all data necessary to complete the NWCA intensification analysis
- Coordinated with USEPA to create updated site weights for all assessed wetlands, a necessary step for data analysis.

New Grant Applications

- Continued drafting a large North American Wetlands Conservation Act (NAWCA) grant due in February

Other Accomplishments

- Begin assembling a SharePoint for tracking internal cost-share match for OCC grants

Technical Program Report

Technical Program

Water Quality Division, Oklahoma Conservation Commission

Report for Karla Spinner, Sarah Gilmer, Joseph Dyer, Brooks Tramell and Dan

Dvoretz

December 2023 Meetings and Calls Attended by Staff

- 12/6: Technical Programs Staff Meeting
- 12/7: Hosted meeting for division on Integrated Reporting assessments
- 12/12: Attended Communication Committee meeting
- 12/13 Full Staff meeting

Presentations Given by Staff

- No Presentations given in December

Trainings and Conferences Attended by Staff

- No trainings attended in December

Quality Assurance Accomplishments

Data Requests:

- Responded to 1 request for water quality data

Data Quality Assurance/Quality Control (QA/QC)

- Completed Quality Control (QC) checks on approximately 10 data collections
- Entered approximately 17 data collections into the water quality database

Other QA/QC duties

- Continued water quality field audits for monitoring staff (1 completed)
- Completed quarterly meter calibration
- Conducted macroinvertebrate picker QA for all staff engaged in picking bug samples.

Data Dashboard Usage

- The stream data web application logged approximately 50 hours of active use in December.

Analytical and Reporting Accomplishments

- Completed assessments for the 2024 Integrated Report assessments
- Entered integrated reporting data into ATTAINS spreadsheets and submitted to ODEQ
- Updated WQX with water quality data
- Began drafting an internal protocol document to provide guidance on data processing, storage and analysis.
- Continued analyses to improve biological assessment models for wadeable streams in Oklahoma.
- Created a draft R-shiny data dashboard to support the Rotating Basin Report with interactive data analysis and visualization.
- Completed landowner outreach packets for all streams to be monitored in Basin 4 starting in the spring.
- Began drafting the Water Quality Division Annual Report.

January 2024 Meetings and Calls Attended by Staff

- 1/3: Technical Programs Staff Meeting

Presentations Given by Staff

- No Presentations given in January

Trainings and Conferences Attended by Staff

- 1/31: Attended mandatory workplace training

Quality Assurance Accomplishments

Data Requests:

- Responded to 1 request for water quality data

Data Quality Assurance/Quality Control (QA/QC)

- Completed Quality Control (QC) checks on approximately 15 data collections
- Entered approximately 31 data collections into the water quality database

Other QA/QC duties

- Continued water quality field audits for monitoring staff (1 completed)

Data Dashboard Usage

- The stream data web application logged approximately 50 hours of active use in January.

Analytical and Reporting Accomplishments

- Mailed first round of landowner packets for Basin 4 streams that will be monitored starting in the spring
- Continued compiling partner contributions for the Water Quality Division Annual Report
- Coordinated with ODEQ on Integrated reporting Assessments for OCC streams
- Continued drafting an internal protocol document to provide guidance on data processing, storage and analysis.
- Continued analyses to improve biological assessment models for wadeable streams in Oklahoma.
- Continued analysis to develop an update to the Unified Watershed Assessment

**OKLAHOMA CONSERVATION COMMISSION
OFFICE OF GEOGRAPHIC INFORMATION & TECHNICAL SERVICES DIVISION
MONTHLY SUMMARY**

**Mike Sharp, State Geographic Information Coordinator & Director
December/January 2024**

OGI & TS Activity

- Worked on various hardware and software support issues for OCC non-OMES computer systems.
- Followed up on and provided assistance regarding OMES helpdesk tickets submitted by OCC and District staff.
- Routine server, software and anti-virus and anti-spam maintenance on OGI computer systems.
- Provided support on various office IT issues.
- Provided support on various conservation district IT issues.

Geographic Information System (GIS) Activity

- Provided GIS services to Land Management, WQ, District Services, Conservation Programs, Soil Health and Administration.

Office of Geographic Information/State Geographic Information Council

- Worked on OKMaps servers, software and data.
- Compiled parcel data for statewide parcel data layer.
- Worked on NG911 IT systems configuration and backup.
- Provided support to OKMaps users.
- Provided GIS support to OCC Watershed Dam Easement Initiative
- Worked on Non-Coal Inventory.
- Worked with Pinnacle Business Systems and Covenant Technology Partners to work on updating Active Directory Services including migration from legacy servers to virtual servers.
- Prepared minutes and agenda for the January and February Geographic Information Council.
- Worked on 911 Grants
- Attended the GIS NG911 Boundary Workshop, GIS NG911 Addressing Workshop, and the GIS NG911 Toolkit training
- Worked on Red Cedar identification in North Canadian River Watershed.
- Created Digital Elevation Models (DEM) for Water Quality Wetland group.
- Worked with OKMaps contractor to make NG911 Address Points and Road Centerlines available to the public through OKMaps.
- Began preparations for GIS Day at the Capitol
- Attended Global Mapper Pro online training

Land Management Division Report

February 5, 2023

DIVISION ADMINISTRATION

- Advanced state-wide non-coal AML inventory
- Prepared OCC meeting packet financial report
- Updated claims database
- Submitted P-Card reports
- Code P-Card transactions
- Staff participated in webinar trainings
- Update GIS webpage
- Statewide Non-Coal AML database management
- APO completed required trainings for computer access and P-Card authorization
- Budget & Financial Management: Budget management & reporting
- Personnel Management: Reported time; approved time; assigned tasks & directed staff
- Equipment Management: Submitted vehicle logs; updated & maintained equipment inventory; researched replacement equipment; assisted staff with computer issues
- Operations Management: File management; monitored flow of operations, target dates and deadlines
- Prepared & submitted OCC Activity Report
- Participated in OCC Management meetings
- Work in conjunction with NRCS on training for planners
- Converted old AML grant files to digital format
- Work on FY25/26 budget request
- Conducted PMPs on staff
- Attended Land Management rules hearing
- Participated in Communication Committee Meeting
- Participated in Commission Employee Handbook revision
- Attended Terry Peach North Canadian River Q/A with districts in Seiling
- Attended OCC Full Staff Meeting at Arcadia
- Staff coordinated accommodations for training events
- Attended Garvin County CD meeting to discuss Unpaved Roads Program
- Take delivery of (3) F 150 trucks to replace LM suburbans (2) and (1) for program use as needed

PROGRAM MANAGEMENT

Unpaved Roads Program:

- Awarded FY24 grants
 - Alfalfa County D2 \$75,000.00
 - Custer County D3 \$74,468.00
 - Johnston County D3 \$75,000.00
 - Lincoln County D2 \$75,000.00
 - Logan County D1 \$75,000.00
 - Logan County D3 \$75,000.00
 - McIntosh County D3 \$75,000.00
 - Seminole County D1 \$75,000.00
- Completed FY23 grant projects
 - Choctaw County D1
 - Lincoln County D1,D2,D3
 - Logan County D1
- Communicated with numerous counties about projects and applications
- Woodward Training December 14th
 - 33 in attendance
- Lawton training January 17th
 - 31 in attendance
- Requested training for staff by County Commissioners
 - Choctaw County
 - Creek County
 - Logan County
 - Lincoln County
- New Spiro Lake Unpaved Roads Project moving forward, county agreed to perform work on French mattress construction

Terry Peach North Canadian Watershed Restoration Program:

- Brush Free Zone Establishment initiated
 - Boiling Springs Community
 - Watonga
- Brush Free Zone Establishment completed
 - Canton Trailer Park
- Jake Harrel, Dewey CCD, received permit for CDL Class A, completed CDL school in Tulsa
- Prescribed Fire Training December 8th at Chester Community Center
 - 70 in attendance
 - 11 drip torches given to PBAs and FDs
- Working on rules and guidelines for Prescribed Fire cost share implementation.

Conservation and Nutrient Management Planning:

- Staff attended board meetings at Checotah, Cleveland, Coal, Ellis, Haskell, Garvin, Marshall, Pittsburg, Rogers, LeFlore, Little River, Oklahoma, Pushmataha
- Conducted field visits for State Cost-Share in multiple counties for contract signatures and practice certification with NRCS
- Developed 10 State Cost Share Conservation Plans
- Nutrient Management Planning
 - Now accepting plan requests for all plans
 - 12 plans request total as of 1/22/24
 - 9 plans completed, 9 approved by ODAFF
 - Working with Mike Sharp and a contractor to transfer NM Tracker to Oklahoma from Missouri for Nutrient Management Planning
- Staff attended/completed trainings
 - Soil Health Implementation Program SHIP
 - Cultural Resources

- EQIP
- Ag Learn
- NRCS Tools
- NRCS CPA-52
- Outreach
 - Noble County local working group
- Area IV Conservation Planner Position
 - Advertised 12/11/24 – 1/8/24
 - 2 applicants, will advertise again

Special Projects:

- Okemah Drainage Project. (City of Okemah Funds)
 - Notice to Proceed October 20th
 - Project is 75% complete
 - Two payments have been made totaling \$98,664.59
- Murray County Dam Assistance
 - Site visit with owner to provide technical assistance for leaking dam
 - Will utilize dye tablets to isolate seep area

Land Restoration:

- Gilbreath Copper Mine (Jackson County)
 - Conceptual/preliminary plan completed
 - Approximately 600,000 CY of fill
 - Working to get project to CAP in February
- Howerton Tar Creek Project (Ottawa County)(On hold)
 - Two project areas, 30 acres of restoration, and 16 shafts.
 - Project design and specifications completed
 - Met with EPA, ODEQ, and Quapaw Nation to discuss project and new requirements for cleanup under the ROD standard
 - Developing a site monitoring and material testing plan to incorporate with the Project Specifications
- Rock Crusher Barrier Project(Nowata County)
 - 1,120 ft. of DH along old Hwy 169.
 - Waiting on Nowata County to receive deed transfer from ODOT to move forward with barrier installation

Vegetation and Maintenance

- Taloka Creek (Haskell County) – Permanent vegetation planted October 10/20/23, fertilize in spring.
- Fowler (Haskell County) – Maintenance completed, project will be released.

State Wide Non-Coal Inventory

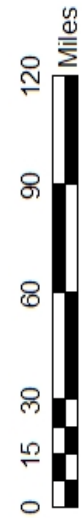
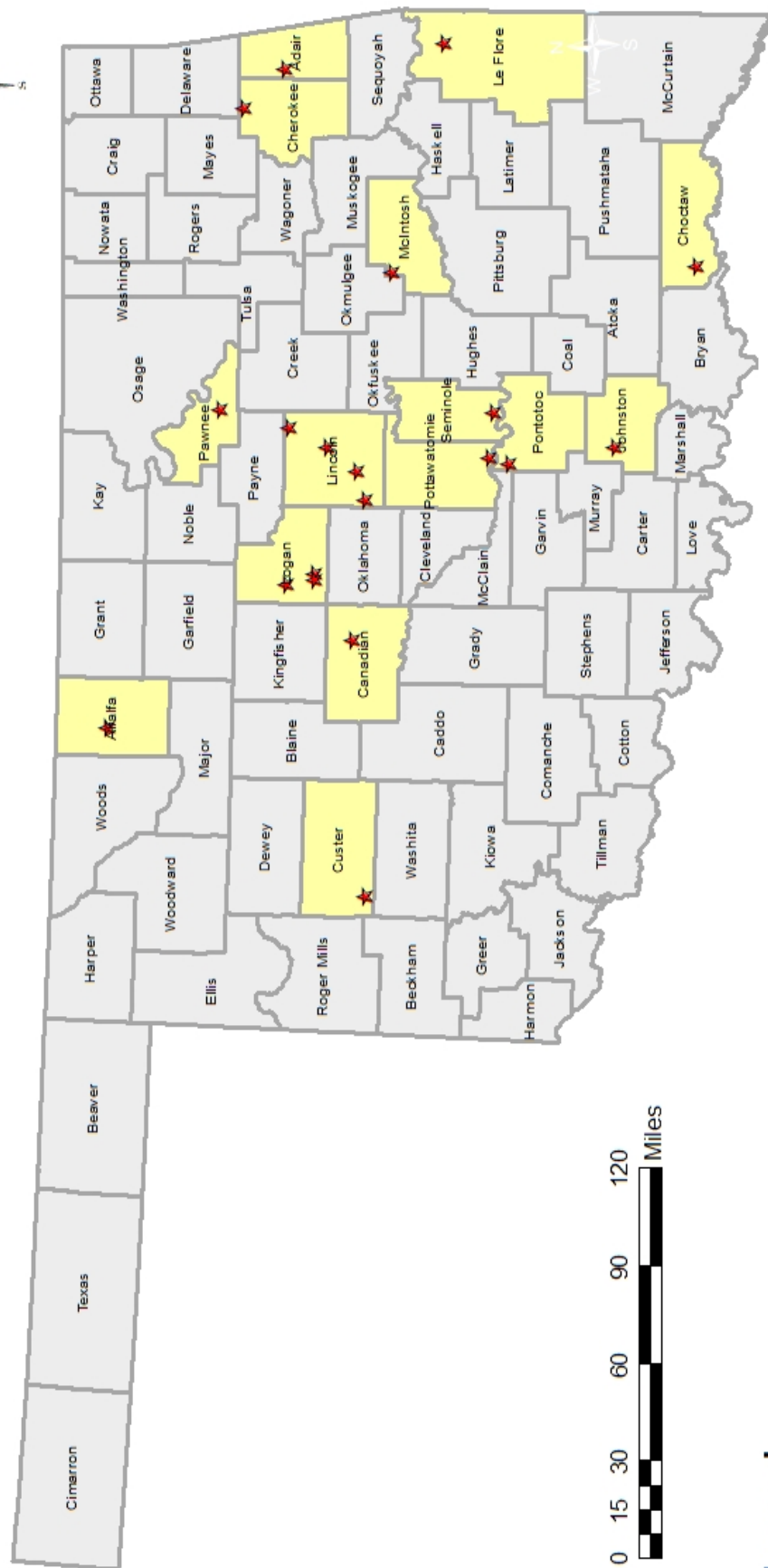
- Updated AML Non-coal Inventory progress worksheet and map.
- Identified potential mines not listed under MRDS system.
- Completed non-coal inventory for Pontotoc County CD

Inventories initiated & ongoing:

- Murray County

Oklahoma Unpaved Roads Program

Oklahoma Conservation Commission
January 8, 2024



Legend

Project_ID

- ★ UNPR-2022-01
- ★ UNPR-2022-02
- ★ UNPR-2022-03
- ★ UNPR-2023-01
- ★ UNPR-2023-02
- ★ UNPR-2023-03
- ★ UNPR-2023-04
- ★ UNPR-2023-05
- ★ UNPR-2023-06
- ★ UNPR-2023-07
- ★ UNPR-2024-01
- ★ UNPR-2024-02
- ★ UNPR-2024-03
- ★ UNPR-2024-04
- ★ UNPR-2024-05
- ★ UNPR-2024-06
- ★ UNPR-2024-07
- ★ UNPR-2024-08
- ★ UNPR-2024-09
- ★ UNPR-2024-10

OKLAHOMA CONSERVATION COMMISSION
DISTRICT SERVICES STAFF
SUMMARY OF ACTIVITIES FOR DECEMBER 2023 & JANUARY 2024
Monday, February 5, 2024

Division Director, Clancy Green

- Provided new months district services update to all districts
- Discussed district statuses, updates, and concerns with ADCs; provided guidance and assistance as needed
- CPM Program – wrapped up in-person sessions, received word capstone project passed review, working on completing past due assignments prior to March graduation
- Discussed district staffing/operational concerns with Trey, Lisa, ADCs, district boards
- Submitted CPO CEU report to retain level 1 certification
- Discussed maternity leave impacts/policy implementation for districts with David, Janet, and Lisa
- Deployed new vehicles and reassigned current vehicles; worked with Pat to remedy fuel card issues following reassignments; worked with Greg to return unneeded leased unit
- Prepared and facilitated district Teams training sessions for end of year tax filing; facilitated SHIP sessions
- Continued training with B. Welborn on tasks and procedures
- Assisted with offboard processes for outgoing employees and sent new hire information to incoming district employees
- Generated COBs for new district employees and 2024 COBs for all district employees
- Reviewed division expenditures and tracked against budget
- Reviewed payroll and tax withholding review process with ADCs
- Assisted multiple districts with tax reconciliation issues and end of year filing questions
- Completed OPERS exception report
- Began preparations for State Meeting
- Updated districts on potential shutdown and sent reminder for how to prepare
- Assisted Creek CCD with district manager interviews
- Attended
 - December OCC meeting
 - Rogers CCD board meeting
 - OACDE Quarterly meeting/OACD Christmas Partnership Luncheon
 - Open Meeting/Open Records Seminar
 - District Services meetings
 - Full Staff meeting
 - Social Security Administration webinar on filing and reporting wages
 - OMES CP Listens webinar
 - Tax assistance sessions – Wilburton/Wagoner/Sulphur/Cordell/Kingfisher/OKC
 - Division Directors meeting
 - Land & Range contest preparation meeting
 - Mandatory Sexual Harassment training
 - NASCA IRA webinar
 - NASCA South Central regional webinar

Administrative Programs Officer, Brandon Welborn

- Continuing training on procedures and duties
- Made hotel reservations for ADCs to attend division & agency-wide meetings in OKC

- Selected as co-coordinator of the agency's Awards & Recognition Committee and assisted with planning agency-wide meeting
- Completed p-card purchases for the division and required reporting
- Began processing director appointments & resignations
- Began scanning 2023 preclaims for storage on the server
- Assisted multiple districts with inquiries regarding claims
- Attended
 - Awards & Recognition Committee Meetings
 - OACD Christmas Partnership Luncheon
 - Open Meeting/Open Records Seminar
 - End of Year Taxes Teams training
 - District Services meetings
 - Full Staff Meeting
 - Tax Assistance Session in Sulphur hosted by Murray CCD
 - Mandatory Sexual Harassment training

Area 1 District Coordinator, Lacie Landers

- Received and logged 2024 meeting schedules and meeting change notices
- Assisted multiple districts with tax filing corrections (941s, OTC, OESC) and with end of year tax filing questions
- Compiled notes from Area Meeting card feedback
- Reviewed January payroll and preclaim forms
- Facilitated in-person tax assistance sessions at Guymon, Woodward, and Kingfisher
- Attended
 - Cedar Program meeting with OCC and participating districts
 - Prescribed Fire Event at Chester
 - District Services meetings
 - Full Staff meeting
 - End of Year Taxes Teams training
 - Dewey CCD December board meeting
 - East Canadian CCD December board meeting
 - Ellis CCD December & January board meetings
 - Texas CCD December & January board meetings
 - Harper CCD office visit
 - SHIP Teams Training
 - Mandatory Sexual Harassment Training
- District Updates
 - Dewey CCD – attending board meeting & director retirement reception; assisted with questions regarding cedar program, file submission, and withholdings
 - Ellis CCD – assisted with one-time pay increase questions; communicated with NACD and Peyton regarding Director Hiner's Soil Health Champion Program participation
 - Grant CCD – assisted with executive session agenda/minute questions
 - Harper CCD – provided guidance/support regarding APDI close-out and NRCS office staff interactions, executive session requirements for conservation plans
 - Kingfisher CCD – coordinated tax meeting site for January, discussed use of CSV template for filing
 - Major CCD – assisted with executive session minutes review, special project claim submission, burn meeting meal and clean-up, discussed office move

- Texas CCD – assisting in interim until new district manager is hired, prepared for new hire onboarding, communicated with host re: soil health event, onboarded and began training new district manager, participated in CAC meeting with USDA agencies regarding inclement weather office closure
- Woods CCD – assisted with locating Teams meeting recordings
- Woodward CCD – assisted with board meeting preparation, one-time pay increase questions, and OACD Area Meeting reimbursement challenges

Area 2 District Coordinator, Tammy Curry

- Assisted multiple districts with tax filing corrections (941s, OTC, OESC) and with end of year tax filing questions
- Reviewed January payroll and preclaim forms
- Facilitated in-person tax assistance sessions at Sulphur and Oklahoma City, assisted with tax session in Kingfisher
- Prepared financial report for OACDE
- Took delivery of new vehicle
- Attended
 - District Services meetings
 - Lincoln CCD December & January board meetings
 - Murray CCD December & January board meetings
 - Oklahoma CCD December & January board meetings
 - OACDE Quarterly board meeting/OACD Christmas Partnership Luncheon
 - Open Meeting/Open Records Seminar
 - Full Staff meeting
 - End of Year Taxes Teams training
 - ARRA/LAWA educational meeting
 - Murray County Courthouse Centennial Celebration
 - Arbuckle CCD board meeting
 - SHIP Teams Training
 - Mandatory Sexual Harassment Training
- District Updates
 - Lincoln CCD – continued training of new district manager; assisted with tax preparation and reports
 - Love CCD – assisted with tax reports
 - Murray CCD – continued training of new district manager, reviewed and discussed ledgers and balance sheets, tax preparation and reports, Rock Creek 2 bid packet
 - Oklahoma CCD – onboarded and began training new district manager; assisted with tax preparation and reports, board meeting and financial preparation

Area 3 District Coordinator, Rhonda Bowman

- Assisted multiple districts with tax filing corrections (941s, OTC, OESC) and with end of year tax filing questions
- Reviewed January payroll and preclaim forms
- Facilitated in-person tax assistance session at Wagoner
- Prepared nomination write-up for T.J. Love, CARE Champion, for Minority Landowner Magazine; nomination was selected for feature in the magazine
- Took delivery of new vehicle
- Attended

- District Services meetings
- Wagoner CCD December & January board meetings
- Creek CCD December & January board meetings
- Full Staff meeting
- End of Year Taxes Teams training
- SHIP Teams Training
- Mandatory Sexual Harassment training
- District Updates
 - Creek CCD – offboarded district manager, assisting in interim until new district manager is hired; filed end of year tax forms
 - Rogers CCD – continued training new administrative assistant utilizing in-person, Teams, and email/phone
 - Wagoner CCD – continued training new district manager

Area 4 District Coordinator, Amy Weathers

- Received and logged 2024 meeting schedules and meeting change notices
- Assisted multiple districts with tax filing corrections (941s, OTC, OESC) and with end of year tax filing questions
- Reviewed January payroll and preclaim forms
- Facilitated in-person tax assistance session at Cordell, assisted with tax sessions at Sulphur and OKC
- Attended
 - District Services meetings
 - End of Year Taxes Teams trainings
 - Deer Creek CD’s appreciation dinner event
 - OACDE Quarterly meeting/OACD Christmas Partnership Luncheon
 - SHIP Teams training
 - Tillman CCD December & January board meetings
- District Updates:
 - Comanche CCD – prepared W2s/W3 due to BSO account issue
 - Deer Creek CD – assisted with tax reports, corrections, and preparation
 - Tillman CCD – offboarded district manager, assisting in interim until a new district manager is hired, facilitated board meeting, filed taxes, organized files

Area 5 District Coordinator, Lisa Grey

- Received and logged 2024 meeting schedules and meeting change notices
- Compiled notes from Area Meeting card feedback
- Assisted multiple districts with tax filing corrections (941s, OTC, OESC) and with end of year tax filing questions
- Reviewed January payroll and preclaim forms
- Facilitated in-person tax assistance session at Wilburton
- Attended
 - District Services meetings
 - End of Year Taxes Teams trainings
 - OACDE Quarterly meeting/OACD Christmas Partnership Luncheon
 - Full Staff meeting
 - SHIP Teams training
 - Johnston CCD December & January board meetings
 - Latimer CCD board meeting

- Talihina CD board meeting
- LeFlore CCD December & January board meetings
- Little River CD board meeting
- KEDDO board meetings (3)
- Mandatory Sexual Harassment training
- District Updates
 - Atoka CCD – assisted with forms and timesheets
 - Haskell CCD – assisted with grant applications and tax reconciliation
 - Johnston CCD – onboarded and began training new district manager, assisted with board meeting preparation
 - Hughes CCD – assist with payroll forms
 - LeFlore CCD – assisted with tree sale, FFA Forestry/Land planning, ag trade show, and education grants
 - Marshall CCD – assisted with records disposition questions

General Administration

- Provided district assistance as needed and requested; assisted multiple districts with a variety of procedural and operational issues and questions
- Processed preclaims and claims; filed paperwork as needed
- Updated district directory, district employees team w/ new employees
- Updated website as needed/requested
- Processed mail as needed/requested
- Ran OPERS and Longevity reports, checked longevity payments and annual leave balances, verified personnel action forms in database
- Core queries/reports as needed/requested
- Processed director appointments/mailed documents
- Reviewed payroll and preclaim updates for districts
- Posted district vacancies to OCC website and Indeed; responded to Indeed inquiries
- Reviewed P-Card reports and packets
- Provided new hire information to employees and HR as needed
- Reviewed vehicle logs
- Reviewed, filed/uploaded, and tracked items as needed
- Reviewed/revised district handbook as needed
- Reviewed minutes and provided feedback for improvements going forward

New District Hires

- Leigh Field, Texas CCD District Manager, January 2

Current District Vacancies

- Creek CCD, District Manager
- Tillman CCD, District Manager
- 1 Conservation Planner position in Area IV

Coal County Conservation District

Annual Report

July 1, 2022 – June 30, 2023

Coal County Conservation District # 19
106 E. Post Ave
Coalgate, OK 74538-3004
(580) 927-2182

The Coal County Conservation District is a local subdivision of state government. The district was formed in 1938 to ensure local people are involved in conservation activities.

The main goal of the district is to provide services to land users in protecting and conserving natural resources and to provide a link to state and federal conservation agencies and programs.

A board of five conservation district directors (three elected and two appointed) governs the conservation district.

The district has cooperator agreements with 708 land users in the county.

The board of directors submits this annual report to inform the public of this past year's conservation accomplishments.

We invite all citizens to become familiar with the activities of the Coal County Conservation District and to visit our office and get acquainted with our staff.

We also invite people to attend our monthly board meeting held on the second Tuesday of each month at 12:00 PM.

Our Vision: Better living conditions for citizens of Coal County due to responsible care of our natural resources.

Mission Statement: To conserve, protect and restore Coal County's natural resources, working with land users in a partnership effort with the Natural Resources Conservation Service.

Board of Directors:

Larry Cometti, Chair
Johnnie Bellettini, Vice-Chair
Ewing Downen, Treasurer
Cody Newberry, Member
Korbin Mehaffey, Member

District Employees:

Melissa Williams, District Secretary II

Natural Resources Conservation

Service Employees:

Russ Wright, Resource Conservationist
Crystal Anderson, Soil Conservationist

The Conservation District shares office space with the Natural Resources Conservation Service, a federal agency in the U. S. Department of Agriculture. The NRCS provides technical assistance to the conservation district and district cooperators, and administers several USDA technical and cost-share programs.

Our office is open Monday-Friday from 8:00 a.m. to 4:30 p.m.

Providing Equipment and Services to Producers in the District

The Coal County Conservation District rents conservation equipment such as no-till drills, a two row Bermuda grass sprigger, a gopher machine and a tractor to area land users. During the last drilling season 1273 acres were planted to wheat or rye for supplemental pasture. The lime spreader was used several times. The sprigger was used to plant Bermuda grass. During the last year the Hay trailers were rented out several days. Our locally earned income from the drills, lime spreader, Hay trailers, tractor rental, and sprigger, office and land lease was about \$58,128.65.



Oklahoma Conservation Cost Share Program

The conservation district administers the Oklahoma Conservation Cost Share Program for Coal County. We were allocated \$30,300.00 for program year 24 with 11 applicants applying. \$26,199.88 was paid out to landowners for PY 24. We were allocated \$253,779.00 for Emergency Drought 2 CS. We had 37 applicants applying with 4 cancelations and 33 completed.

\$215,820.88 was paid out to landowners for ED2 CS. We have been allocated \$38,000.00 for program year 25 with 19 applicants applying.


The Oklahoma Legislature established the program in 1998. It is an annual program requiring funding from the legislature. Since the beginning of the program 130 contracts have been completed in the county providing \$220,090.56 in cost share funds for construction of new ponds, cross fencing, and brush management. Landowners provided \$239,727.29 for their share of the cost of the ponds for a grand total of \$459,817.85.

The conservation district board obtains input from citizens to determine which conservation practices will be included in the program each year.



Watershed Program

Upper Clear Boggy Site 8



There are six watershed projects in Coal County Conservation District: Upper Clear Boggy Creek Watershed; Leader-Middle Clear Boggy Creek Watershed; Lower Clear Boggy Creek Watershed; Delaware Creek Watershed; Caney-Coon Creek Watershed; and Upper Muddy Boggy Creek Watershed.

The district, as one of the sponsors, is responsible for obtaining easements and rights-of-way for construction of the structures. USDA-Natural Resources Conservation Service provides technical assistance and funds for construction of structures in Coal County and we are responsible for the operation and maintenance of those structures.

We make annual inspections of the flood control dams and provide maintenance work on the structures. \$3,519.94 was spent last year to watershed supplies needed for repairs of debris guards.

The primary goal of the district's watershed program is making sure the dams function as they were designed and remain safe.

Leader Middle Clear Boggy Site 14



Diver funding approved was \$1,500 for Leader Middle Clear Boggy Site 14. Beavers had stopped up the tower and the water had risen 4-5 feet above the top of the tower.



Leader Middle Clear Boggy Site 13

Leader Middle Clear Boggy Site 13



Dues/Information/Education

Outdoor Classroom



The Conservation District conducted their Annual Outdoor Classroom for 4th & 5th grade students in Coal County on September 28, 2022. There was around 200 students that attended.

We are working with the new Ag teachers in our Coal County Schools to try and put together Speech Contests, and Land Judging contest. The conservation district staff will be working with the County schools to put together a Spring educational field day.

UTV Training

The NRCS & Conservation District hosted a UTV Training for employees in Team 20 August 24, 2022.





USDA – NRCS Conservation Programs

The conservation district works closely with the NRCS in carrying out conservation work in the county. The NRCS staff provides technical assistance to the conservation district and to county land users. The NRCS also administers several federal cost share programs.

Listed below are accomplishments through federal conservation programs in FY-2022:

- Five Environmental Quality Incentives Program (EQIP) contracts were developed for cost-share assistance.
- Two Conservation Stewardship Program (CSP) contracts were developed for a total of 1,943 acres.
- Conservation Plans were developed on 11,119 acres.
- Over 18 conservation practices were completed for the year.

Board members and staff held training sessions during several board meetings

The conservation district publishes newspaper articles in the local newspaper announcing programs of the district and Natural Resources Conservation Service. We furnish a trophy and provide add on money to each participant at the Coal County Jr. Livestock Show and contribute to the National Land, Pasture and Range Judging Contest.

Services and programs provided by the conservation district and NRCS are offered on a nondiscriminatory basis without regard to race, color, national origin, religion, gender, marital status or physical disability.

North Fork of Red River Conservation District

Upper Red River County Feral Swine Control Pilot report

-JANUARY REPORT

-BAIT TRAPS

-HELP APHIS MOVE TRAPS

-SETUP TRAPS AND BAIT

-CHANGE OUT BATTERIES ON CAMERAS

-HELP APHIS DRAG HOGS FROM TRAPS

-SET UP CAMERAS

-CAUGHT 10 HOGS ROGER MILLS COUNTY

**OKLAHOMA CONSERVATION COMMISSION
 CONSERVATION PROGRAMS DIVISION
 Tammy Sawatzky, Director
 February 5th, 2024**

Administration- Tammy Sawatzky

- Reconciled O&M and rehab financial records.
- NRCS agreement management for watershed activities and remedial repairs.
- Conducted CPD staff meeting, November 28.
- Attended OCC Principal Staff meeting, November 30.
- Attended OCC meeting, December 4.
- Attended OCC All Staff meeting, December 13.
- Attended PDM meetings with NRCS staff, December 20 & January 17.
- Attended OCC Budget Hearing, December 19.
- Attended OCC Division Directors meeting, January 4.
- Reviewed 80+ applications for the CPD Administrative Assistant position. Conducted 4 interviews. Made an offer to Moriah Manuel, she accepted and will start February 7.
- Conducted a pre-bid meeting for front slope repairs to Salt Camp Creek Site 21 in Creek County on January 11. Repair costs are estimated at \$607,000 and is 100% federally funded by NRCS.
- Conducted annual PMPs for Paige Porter, Wendie Sharp, Tom Goode, and TJ Hathcock.
- District reimbursement claims and invoices processed:

<u># of Claims Processed</u>		<u>Amount</u>
CPD Administration	7	\$ 17,117.15
Rehabilitation	1	247.50
District O&M	10	<u>94,203.99</u>
		<u>\$111,568.64</u>

Watershed Rehabilitation and New Construction

- NRCS rehabilitation and new construction agreement management.
- Administrative, technical and land rights assistance to:

Rehabilitation

- Sequoyah County – Sallisaw 33, Sallisaw 36
- East Canadian County – Uncle John 10
- Town of Wilburton – Fourche Maline 7M
- Town of Meeker – Quapaw 15
- City of Perry – Upper Black Bear 62
- Adair County – Scraper Hollow 2

Participated in project status Teams call, December 6.

- Pontotoc County – Upper Clear Boggy 26
- Latimer County – Boiling Springs 1
- LeFlore County – Caston Mountain 1 and 2
- Washita County – Oak 5
- Hughes County – Little Wewoka 12

New Construction

- Love County – Lower Bayou 12

Conservation Programs Field Operations- Tom Goode

- Conservation District Board meetings attended (11):

Okfuskee County 11/21 & 1/16	Love County 12/5	Murray County 12/5
Johnston County 12/5	Wagoner County 12/12	Creek County 12/21
Latimer County 1/2	Talihina County 1 /4	LeFlore County 1 /4
Coal County 1/9	Atoka County 1/9	
- Participated in monthly NRCS Project Design Maintenance (PDM), December 20.
- District Assistance/Consultation

Arbuckle - Lower Bayou 12	Creek County - Salt Camp 21
Love County	Okmulgee County
Hughes County - Big Wewoka 23, Little Wewoka 12	
- Watershed Aide/Team Consultations (4):

East Canadian CD	Pontotoc County	Hughes County	Murray County
------------------	-----------------	---------------	---------------
- Attended monthly Commission meeting, December 4.
- Attended Commission full staff meeting, December 13.
- Attended Workplace Harassment Training, January 17
- Approved \$87,446.22 of O&M funding requests:

<u>District</u>	<u>Project</u>	<u>Amount</u>
Adair County	Sallisaw 15 & 17 – clean debris around tower	\$3,000.00
Garvin	Wildhorse 13 – unplug tower	38,550.00
	Maysville Laterals H-7 – remove trees/brush	
	Rush 36, 37 & 39B, 39A, 38A, and 39C – remove trees/brush	
Harmon County	Multiple Sites – supplies to repair fencing	2,080.34
Hughes County	Multiple Sites – locks for all dam ingress/egress gates	275.88
Johnston County	Lower Clear Boggy 17 – replace ingress/egress gate damaged	140.00
Konawa	Salt 20 – replace stem	3,750.00
Lincoln County	Quapaw 11 – solar-bee annual maintenance	13,000.00
	Quapaw 16 – repair front toe & remove trees/brush	
Logan County	Bear Fall Coon 21, 26, & 30 – remove trees/brush	9,750.00
NFRR	Multiple Sites – vehicle & equipment fuel	2,000.00
Osage County	Cotton Coon Mission 1, 2, & 3 – chemical brush control	6,400.00
	Big Caney 11 – chemical brush control	
	Cotton Coon Mission 4 & 5 – CBC & ingress/egress gravel	
Pittsburg County	Brushy Peaceable 37 – unplug tower	2,500.00
Upper Washita	Nine Mile 1 – clean plunge basin	6,000.00
	Multiple Sites – vehicle & equipment fuel	

- Approved the following requests for APHIS:

<u>District</u>	<u>Project</u>
Arbuckle	Wildhorse 11
Grady County	Rush 6, Winter 9 & 17, Little Washita 39
Kingfisher County	Cottonwood 20
Logan County	Bear Fall Coon 9, Cottonwood 3, 8, & 11
Murray County	Chigley Sandy 12 & 13
Noble County	Stillwater 37
Okfuskee County	Okfuskee Tribs B-4
Stephens County	Rush 27

- Approved the following requests for Dam Maintenance Team assistance:

<u>District</u>	<u>Project</u>
Konawa	tree/brush control - Salt 20
Lincoln County	tree/brush control - Quapaw 4, 5, 8, 13, 24, 35, 36, Robinson 3, Dry 13, 14, & Bear Fall Coon 19
Stephens County	tree/brush control – Wildhorse 29

Cost-Share Program

- Technical and administrative assistance to all Conservation Districts:
- Processed PY25 cost-share and emergency drought claims.

Program Year 25

81 participants received cost-share payments totaling **\$319,150.52** from **43** conservation districts

Brush Management	561.08 acres
Cover Crop	244.4 acres
Critical Area Planting	1.5 acres
Fencing	12,479 LF
Heavy Use Area Protection	4
Herbaceous Weed Control	1,364.9 acres
Pasture Planting	10 acres
Pipeline	13.475 FT
Pond	24.834.7 CY
Pumping Plant	14
Watering Facility	4
Well	20

Emergency Drought

300 participants received cost-share payments totaling **\$1,755,379.19** from **57** conservation districts

Cover Crop	7
Heavy Use Area Protection	4
Pasture Planting	4
Pasture Tap	10
Pipeline	13
Pond Cleanout	217
Pumping Plant	85
Watering Facility	33
Well	70

Administrative Programs – Paige Porter

- Began review of 66 district watershed inspections for submission compliance.
- Received & reconciled Nov. & Dec. CPD vehicle/equipment logs for fleet report & Comdata invoicing.
- Reviewed and approved Comdata invoices for November & December.
- Created and submitted November CPD fleet report, December 6.
- Paid Nov. & Dec. 2023 utility services bills, Clinton and Pauls Valley watershed shops.
- Reconciled and submitted CPD November & December 2023 P-card activity.
- Compiled and prepared Nov.-Jan. CPD report for February Commission meeting.
- Facilitated Grady watershed workshop contract payments, communication to CAP, Grady CCD, OCC, contractor, consultant and work site.
- Finalized S.O.P. for vehicle title/tag registration for use in agency Administration duties.
- Met with Pat Foy-Brinkley, Bert Bitseedy for transfer of fleet duties to Administration.
- Facilitated purchasing requests for CPD staff.
- Continued CPD inventory project and maintenance.
- Facilitated transfer of OCC 34 to Land Management & OCC 41 for surplus.
- Began onboarding of OCC 94 from Land Management.
- Initiated transfer of OCC 65 from CPD to Land Management.

- Began RFA tracking process with templates.
- Created and submitted December CPD fleet report, January 6.
- Finalized CPD resource agreement guidelines and S.O.P for vehicle transfer GPS purchase, facilitation of upgrade of GIS watershed information upload with W. Sharp & S. Willoughby.
- Began updating process to CPD electronic filing standards and system organization.
- Created 2023 summaries: inspections, district watershed point of contact, divisional RFA's, hotels & travel, and Grady CCD building status report.
- Attended CPD Staff meeting, Nov. 28.
- Attended December Commission meeting, Dec. 4.
- Attended OACD Holiday Luncheon, Dec. 11.
- Attended Communication Committee meeting, Dec. 12.
- Transferred OCC 40 to Creek CCD, Dec. 12.
- Attended Quarterly Full Staff Meeting, Dec. 13.
- Completed agency wide Workplace Harassment training, Dec. 17.
- Transferred OCC 33 to Comanche CCD, Jan. 4 & 10.

Geographic Information Systems Projects – Wendie Sharp

- Provided continued training with TJ Hathcock on the easement mapping initiative.
- Continued work on Easement Mapping Initiative for watershed dams.
- As of January 18, a total of 3,438 easements linked to 878 dams have been mapped. *The total from month-to-month can fluctuate due to record modifications.*
- Mapped 44 watershed easement documents linked to 11 watershed dam sites through January 18.
- Reviewed dam easement documents from Grady County CD.
- Reformatted watershed dam easement PDF file names to follow standardized filenames as needed.
- Mapped encroachment areas, additional ingress/egress areas, and watershed dam road spatial features linked to watershed dam sites. Easement mapping is the primary focus of the project, although other key spatial features noted on easements and other legal documents are being collected to provide a comprehensive view of the watershed dam site.
- Assisted Hunter Bay in Garvin County CD with Wildhorse Creek 65 easement plat.
- Assisted Tom Goode in various map printouts for Lower Bayou Creek 12.
- Updated and distributed list of received/missing easements to Conservation Programs Watershed OM staff.
- Began work on updating watershed maps based on new legislative boundaries with assistance from Shellie Willoughby.
- Participated in the Awards and Recognition Committee meetings and events. Brandon Welborn and I will be co-chairs of the committee for 2024.
- Completed and coordinated various tasks for the December Full Staff Meeting.
- Attended online supervisor training courses through Workday Learning.
- Migrated Watershed Easement GIS data to more suitable location within OGI network.
- Continued monthly optimization of GIS watershed easement documents & file structure.
- Assisted TJ Hathcock with various IT/GIS support tasks.
- Provided support on various office IT issues under supervision from OCC Technical Services Division.
- Attended CPD Staff meeting, November 28.
- Attended Awards and Recognition Committee Meeting, November 29.
- Attended Commission meeting, December 4.

- Attended Wagoner County CD board meeting, December 12.
- Attended December Full Staff Meeting, December 13.

Watershed Dam Easement Mapping Project – TJ Hathcock

- Completed easement scanning for all Custer County watershed dam sites.
- Scanned 114 documents linked to 45 watershed dam projects for Custer County.
- Set up ArcMap and ArcGIS Pro on office computer and laptop including setting up correct licenses, installing TractBuilder, and setting up ArcMap workspace for digitizing watershed dam easements.
- Digitized 1140 easement documents linked to 325 watershed dam projects in Atoka County CD, Arbuckle CD, Custer County CD, Harmon County CD, Hughes County CD, Major County CD, McClain County CD, and North Fork of Red River CD.
- Attended CPD Staff Meeting, November 28.
- Attended OCC Commission Meeting, December 4.
- Attended OCC Full Staff Meeting, December 13.
- Completed Mandatory Workplace Harassment Training, January 17.

Watershed Dam Operation & Maintenance – George Moore & Johnny Pelley

- Technical and administrative assistance to 13 Conservation Districts:

Konawa	Washita County
Upper Washita	Kay County
McClain County - Finn 20	Love County - Lower Bayou 12
Murray County - Rock 2	Dewey County - Quartermaster 20
Stephens County - Wildhorse 19	Tillman County - Deep Red Run 2, Jack 2A
Custer County - Barnitz 11 & 64, Butler Laterals 4 & 5, Quartermaster 19B	
North Fork of Red River - Upper Elk 23D, Sandstone 1	
Grady County - Little Washita 17, Rush 49	
- Conservation District Board meetings attended (3):

Stephens County 12/12	Konawa County 1/4	Tillman County 1/10
-----------------------	-------------------	---------------------
- Answered and advised OKIE811 tickets/emergency response calls in designated districts.
- Managed equipment maintenance and repair for Watershed Program fleet.
- Aided and executed Inspections for Konawa and Tillman County.
- Attended CPD staff meeting, Nov. 28.
- Attended Commission full staff meeting, Dec. 13.
- Completed mandatory Workplace Harassment Training, Jan. 17.