

AGENDA
OKLAHOMA CONSERVATION COMMISSION
Agriculture Building Board Room • 2800 N Lincoln Blvd • Oklahoma City, Oklahoma
Monday, November 6, 2023 – 9:30 a.m.

1. Call to Order
2. Roll call
3. Pledge of Allegiance
4. Discussion and possible approval of the October 9, 2023, regular and special meeting minutes.
5. Discussion and possible approval of Claims and Financial Statement Summary (Exhibit #1)
6. Presentation of Commission Agreements (Exhibit #2)
Discussion and possible approval of the following new agreements:
 - a. Custer County Conservation District (OCC-822) to provide funding to the district for unpaved roads project in Custer County Commissioner District 3.
 - b. Marshall County Conservation District (OCC-823) to provide funding to the district for office space, internet access, printing and project support for a Soil Health Specialist.
 - c. Upper Washita Conservation District (OCC-824) to provide funding to the district for office space, internet access, printing and project support for a Soil Health Specialist.
 - d. Blaine County Conservation District (OCC-825) to provide funds for a full-time Cedar Eradication technician and admin fee. The primary work area for the agreement is the southern Canton Lake Watershed area. The position will be headquartered in Blaine County CD.
 - e. Central North Canadian River Conservation District (OCC-826) to provide funds for a full-time Cedar Eradication technician and admin fee. The primary work area for the agreement is the southern Canton Lake Watershed area. The position will be headquartered in Central North Canadian River Conservation District.
 - f. Dewey County Conservation District (OCC-827) to provide funds for a full-time Cedar Eradication technician and admin fee. The primary work area for the agreement is the northern Canton Lake Watershed area. The position will be headquartered in Dewey County Conservation District.
 - g. Woodward County Conservation District (OCC-828) to provide funds for a full-time Cedar Eradication technician and admin fee. The primary work area for the agreement is the northern Canton Lake Watershed area. The position will be headquartered in Woodward County Conservation District.
7. Discussion and possible ratification of Out of State Travel Requests (Exhibit #3).
 - a. Texas Association of Watershed Sponsors – Sponsors Land Rights – Issues and Possible Solutions – November 8 – 9, 2023 – Waxahachie, TX

8. Discussion and possible approval of Conservation District Director Appointments (Exhibit #4)
9. Discussion and possible approval of Conservation Commission regular scheduled meetings for Calendar Year 2024 (Exhibit #5).
10. Discussion and possible approval to co-sponsor the following meetings:
 - a. Governor's Water Conference, November 29 – 30, 2023
 - b. Oklahoma Association of Conservation Districts' Annual State Meeting, February 25 – 27, 2024
11. Public Comments
12. New Business
13. Break (at option of the Chair)
14. Partnership Reports:
 - a. Oklahoma Department of Agriculture, Food and Forestry
 - b. USDA-Natural Resources Conservation Service
 - c. Oklahoma Association of Conservation Districts
15. Status Reports:
 - a. Oklahoma Conservation Commission Members
 - b. Oklahoma Conservation Commission Staff
 1. Trey Lam, Executive Director
 2. Shanon Phillips, Water Quality Director
 3. Mike Sharp, Office of Geographic Information and Technical Services Director
 4. Trampas Tripp, Land Management Director
 5. Clancy Green, District Services Director
 6. Tammy Sawatzky, Conservation Programs Director
 7. Lisa Knauf Owen, Assistant Director
16. Next Meeting: Monday, December 4, 2023, Oklahoma Department of Agriculture Board Room, 2800 N Lincoln Blvd., Oklahoma City, Oklahoma at 9:30 a.m.
17. Adjournment

All items on this agenda, including but not limited to any agenda item concerning the adoption or approval of any resolution, contract, agreement, or any other item of business, are subject to revision or amendment, including additions and/or deletions, without exception. Any revision or amendments will be limited and rationally related to the topic of the agenda item. The Board may defer, strike, continue, table, and/or refer any agenda item to its Executive Director, staff, attorney, and/or refer back or appoint a committee for the purpose of gathering more information the Board may need to take action on any agenda item at a subsequent special or regular meeting of the Board.

MINUTES

CALL TO ORDER

The Oklahoma Conservation Commission met Monday, October 9, 2023, in the Agriculture Building located at 2800 N. Lincoln Blvd in Oklahoma. The meeting was called to order at 9:30 a.m. by Chair Clay Forst. He stated this was a re-scheduled regular meeting held in accordance with the Open Meeting Law, Title 25, Oklahoma Statutes, Sections 301 and following as amended. The agenda for this meeting was posted at 11:00 a.m. Tuesday, October 3, 2023, at the front entrance of the Oklahoma Agriculture Building, 2800 N. Lincoln Boulevard, Oklahoma City, Oklahoma, as well as on the agency's website conservation.ok.gov.

ROLL CALL

Bert Bitseedy, Administrative Assistant, took roll call and the following members were in attendance:

Clay Forst, Chair, Area 4 Member
Dan Herald, Vice Chairman, Area 1 Member
Robert Priess, Secretary, Area 2 Member
Gary Crawley, Area 5 Member
Grant Victor, Area 3 Member

Others in attendance were:

Lisa Knauf Owen, Assistant Director
Bert Bitseedy, Administrative Assistant
Jeannie Parsley, Comptroller
Janet Stewart, General Counsel
Trampas Tripp, Land Management Division Director
Dianne Ireton, Land Management Division Operations Manager
Andrea Moseley, Land Management Division Administrative Programs Officer
Shanon Phillips, Water Quality Director
Greg Kloxin, Assistant Director of Water Quality Division
Rebecca Bond, Blue Thumb Director
Mike Sharp, Office of Geographic Information and Technical Services Director
Clancy Green, District Services Director
Wendie Sharp, GIS Specialist – Conservation Programs Division
Jake Searock, Public Information Officer
Tammy Sawatzky, Conservation Programs Division Director
Taylor Marshall, Cost-Share Program Coordinator - Conservation Programs Division
Tom Goode, Watershed Program – Conservation Programs Division
Sarah Blaney, OACD Executive Director
JanLee Rowlett, ODAFF Deputy Commissioner
Amy Seiger, Chickasha Nation
Deborah Torres, Governor's Office
Emily Griswell, Centennial Law Group
Bodie Bachelor, Centennial Law Group

MINUTES OF PREVIOUS REGULAR MEETING

A motion was made by Mr. Crawley and seconded by Mr. Victor to approve the minutes of the September 7, 2023; Commission meeting as written. Those voting aye were: Herald, Crawley, Forst, Priess and Victor. Nay votes: none. Motion carried.

CLAIMS/FINANCIAL STATEMENT

Commissioners reviewed the claims register, p-card statement, revenue summary and allotment budget / available cash report as provided by Ms. Parsley in Exhibit #1. Ms. Parsley stated there was a total of \$2.5 million paid in total claims and payroll. After discussion, a motion was made by Mr. Priess and seconded by Mr. Victor to approve the financial reports as presented. Those voting aye were: Herald, Crawley, Forst, Priess and Victor. Nay votes: none. Motion carried.

PRESENTATION OF AGREEMENTS

Ms. Owen presented two new agreements for ratification listed as items “a – b” on Exhibit #2. After discussion, a motion was made by Mr. Priess and seconded by Mr. Herald to ratify the new agreements as presented. Those voting aye were: Herald, Crawley, Forst, Priess and Victor. Nay votes: none. Motion carried.

Ms. Owen next presented a new agreement for consideration listed as item “c” on Exhibit #2. After discussion, a motion was made by Mr. Victor and seconded by Mr. Priess to approve the new agreement as presented. Those voting aye were: Herald, Crawley, Forst, Priess and Victor. Nay votes: none. Motion carried.

Ms. Owen next presented an amended agreement for consideration listed as item “d” on Exhibit #2. After discussion, a motion was made by Mr. Victor and seconded by Mr. Priess to approve the amended agreement as presented. Those voting aye were: Herald, Crawley, Forst, Priess and Victor. Nay votes: none. Motion carried.

CONSERVATION DISTRICT DIRECTOR APPOINTMENTS

Ms. Green presented to Commissioners recommendations of appointment for Conservation District Directors as listed in Exhibit #4. After discussion, a motion was made by Mr. Crawley and seconded by Mr. Herald to approve the district director appointments as presented. Those voting aye were: Herald, Crawley, Forst, Priess and Victor. Nay votes: none. Motion carried.

CONSERVATION DISTRICT JOINT PLANS OF OPERATION

Ms. Green noted that the final Conservation District Joint Plan of Operation from Kiamichi Conservation District had been reviewed and was recommending approval. After discussion, a motion was made by Mr. Priess and seconded by Mr. Herald to approve the Joint Plan of Operation for Kiamichi Conservation District. Those voting aye were: Herald, Crawley, Forst, Priess and Victor. Nay votes: none. Motion carried.

NOTICE OF RULE MAKING INTENT

Ms. Janet Stewart, OCC General Counsel, discussed the administrative rules making process and timeline with Commissioners. She presented them with a draft of the revised rules that set forth provisions and requirements related to the programs and projects of the Land Management Division. After discussion, a motion was made by Mr. Herald and seconded by Mr. Priess to approve the filing of the Notice of Rule Making Intent with the Office of Administrative Rules for publication in the November 1, 2023, edition of the Oklahoma Register. Those voting aye were: Herald, Crawley, Forst, Priess and Victor. Nay votes: none. Motion carried.

COMMISSION FY25 BUDGET REQUEST

Ms. Owen presented Commissioners with the Commission's FY25 request for new funding for a total of \$4,045,808. After discussion, a motion was made by Mr. Priess and seconded by Mr. Crawley to approve the FY25 budget request as presented. Those voting aye were: Herald, Crawley, Forst, Priess and Victor. Nay votes: none. Motion carried.

PUBLIC COMMENTS

No public comments.

NEW BUSINESS

No new business

CONSERVATION PARTNERSHIP REPORTS

Oklahoma Department of Agriculture, Food, and Forestry: JanLee Rowlett, Assistant Commissioner, stated that the Oklahoma State Fair Made in Oklahoma store broke records this year and that they had a great turn out at the Tulsa State Fair as well. ODAFF have been busy with international guests and hosting groups from Barang, Uruguay, and the European Union. They will also be hosting groups from Thailand and Vietnam this month. She stated the regular board meeting will be in October as scheduled.

USDA-Natural Resources Conservation Service: The USDA were not in attendance for the meeting due to the federal holiday, Columbus Day.

Oklahoma Association of Conservation Districts: Sarah Blaney, Executive Director, stated the success on the film screening for "To Which We Belong," was sold out and had a great panel discussion. She reported that a wind energy company has committed \$20,000 to the cedar eradication project for equipment and training. She noted that the area meetings agendas have been finalized and sent out. Ms. Blaney and Ms. Jean Lam attended the National Watershed Meeting. New staff has been hired at OACD, Amanda Fitzpatrick as the Youth Contest Coordinator and Taylor Marshall as Grants Manager, both will begin on October 16.

STATUS REPORTS

OKLAHOMA CONSERVATION COMMISSION MEMBERS

Mr. Forst- stated all is good in his area.

Mr. Priess -stated his area was back in the drought, although the beans, corn and all other crops are needing general rain, but planning for a bad winter.

Mr. Crawley-stated the Southeast made it through the summer, fully stocked of hay, but ponds are low and hoping for more rain.

Mr. Herald- stated he is enjoying the fall weather and grateful for good moisture for wheat.

Mr. Victor- stated the soybeans need more rain, the grass and cattle are okay and in good shape.

OKLAHOMA CONSERVATION COMMISSION STAFF

Assistant Director: Lisa Knauf Owen reported on attending the Interim Study on Woody Invasive Species and she and Dr. Sharp presented on how the Conservation Commission could assist with the issue. She noted that the Emergency Drought Commission met this past month and will be releasing the remaining \$17 million to Conservation Districts to fund the remaining previously unfunded applicants. Ms. Owen reported that the budget revision for those funds had been submitted. She also noted that the concern of a federal government shut down on September

30, 2023, did not occur. However, the continuing resolution was only for forty-five days and it is possible that a shutdown will occur at that time. Procedures for dealing with a potential shutdown have been sent out to districts. She noted that the attendance at the National Watershed Coalition was very good and that there was a good variety of presentations made by the states represented.

Water Quality Program: Shanon Phillips, OCC Water Quality Division Director, Ms. Phillips stated the report is in the packet. She handed out another part of the report from soil health that was not in the packet provided. She also mentioned that the soil health team was working on an assistance program that will be discussed at the Area Meeting in November.

Office of Geographic Information and Technical Services: Mike Sharp, Director, Dr. Sharp stated the 911 authority gave the go ahead to make it public, except for EMS and Fire department. There are 29 PSAP data processes in the system, all is moving accordingly and seeing progress.

Land Management: Trampas Tripp, Director. Mr. Tripp provided some photos to the Commission of a recent log jam project in Atoka County. He is very pleased with the results and timing of completion prior to any rain moving in. He mentioned awarding 3 unpaved roads grants to McIntosh, Custer, and Major County. He announced a new employee to the Land Management Division, Andrea Mosely for Administrative Programs Officer, who started on October 2, 2023. He mentioned the first training for Fighting Fire with Fire to be held on October 18, 2023 and has partnered with OACD to provide equipment for incentives.

District Services: Clancy Green, District Service Director, Ms. Green mentioned the long-range process will be discussed in the Area Meeting in November. She stated Rhonda Bowman and Tammy Curry was able to attend the Salt Lake City NASCA Meeting. She has received 51 applications for the APO position for District Services. She provided guidance to Conservation Districts for preparations for a possible federal shutdown. She noted David Uranga will be presenting training to Districts via Teams about the Benefits Option Period for 2024.

Conservation Programs: Tammy Sawatzky, Director. Ms. Sawatzky stated the team has been cleaning dams around the state. She expressed her gratitude to Wendie Sharp, Geographic Information System Specialist III for her presentation at the Salt Lake City NWC Meeting about the digitized map project. She noted that her presentation elicited several job offers with other state agencies. She wanted to express her gratitude to Taylor Marshall, Cost Share Coordinator, who will be moving on to work for work with OACD. She stated Ms. Marshall did a great job with the cost share program, in which she has served 3 years with OCC.

NEXT MEETING

After discussion, the Commissioners next regular meeting of the Oklahoma Conservation Commission that was set for Monday, November 6, 2023, at the Oklahoma Department of Agriculture Building, 2800 N. Lincoln Blvd., Oklahoma City, Oklahoma at 9:30 a.m.

ADJOURNMENT

There being no further business, Mr. Forst declared the meeting adjourned at 10:37 a.m.

Approved by the Oklahoma Conservation Commission on November 6, 2023.

Chair

MINUTES

CALL TO ORDER

The Oklahoma Conservation Commission met Monday, October 9, 2023, in the Agriculture Building Lab Conference Room L212 located at 2800 N. Lincoln Blvd in Oklahoma. The meeting was called to order at 1:00 p.m. by Chair Clay Forst. He stated this was a scheduled special meeting held in accordance with the Open Meeting Law, Title 25, Oklahoma Statutes, Sections 301 and following as amended. The agenda for this meeting was posted at 11:00 a.m. Tuesday, October 3, 2023, at the front entrance of the Oklahoma Agriculture Building, 2800 N. Lincoln Boulevard, Oklahoma City, Oklahoma, as well as on the agency's website conservation.ok.gov.

ROLL CALL

Lisa Knauf Owen, Assistant Director, took roll call and the following members were in attendance:

Clay Forst, Chair, Area 4 Member
Dan Herald, Vice Chair, Area 1 Member
Robert Priess, Secretary, Area 2 Member
Grant Victor, Area 3 Member
Gary Crawley, Area 5 Member

Members Absent:

None

Others in attendance were:

Trey Lam, Executive Director
Lisa Knauf Owen, Assistant Director
Janet Stewart, General Counsel
Amber Hurst, Attorney representing Trey Lam

PROPOSED EXECUTIVE SESSION

Clay Forst, Chair, stated that as authorized by the Oklahoma Open Meeting Act in Section 307(B)(1) of Title 25 of the Oklahoma Statutes, an executive session may be held to discuss the employment, hiring, appointment, promotion, demotion, disciplining or resignation of any individual salaried public officer or employee. Pursuant to this provision, the Commission proposes to hold an executive session to discuss the findings in the completed internal investigation report and any impacts on the Commission, Commission employees, and the Executive Director.

Dan Herald made a motion, seconded by Gary Crawley, to enter executive session. Those voting aye were: Herald, Forst, Victor, Crawley and Priess. Nay votes: none. Motion carried.

Clay Forst, Chair, stated that the Commission will be designating and inviting the following to join the executive session:

- Lisa Knauf Owen, Assistant Director
- Janet Stewart, General Counsel

The Chair asked that all other persons in attendance exit the room until the Commission returns to open session. The Chair noted that the Commission reserves the right to call any other individuals in as needed and will invite Executive Director Lam to join after some preliminary discussions take place.

The Commission entered Executive Session at 1:01 p.m. on Monday, October 9, 2023.

The Chair invited the public back into the room and stated that the Commission returned to open session at 3:18 p.m. on Monday, October 9, 2023.

COMPLIANCE STATEMENT

Clay Forst, Chair, announced that the Commission entered into an executive session at 1:01 p.m. to discuss the findings in the completed internal investigation report and any impacts on the Commission, Commission employees, and the Executive Director, as authorized by 25 O.S. Section 307(B)(1). Those present for the entirety of the executive session were Commissioners Clay Forst, Dan Herald, Robert Priess, Grant Victor and Gary Crawley. The following individuals attended all or a portion of the executive session as well: Lisa Knauf Owen, Assistant Director, Janet Stewart, General Counsel, Trey Lam, Executive Director and Amber Hurst, attorney representing Trey Lam. No action was taken by the Commissioners while in executive session. The Commission returned to open session at 3:18 p.m.

POSSIBLE ACTIONS RELATED TO MATTER DISCUSSED IN EXECUTIVE SESSION

Dan Herald made a motion, seconded by Grant Victor to take the following actions:

- Issue a Letter of Reprimand to the Executive Director for violation of the Commission's Code of Conduct with zero tolerance for any further violation of the code.
- Within the Letter of Reprimand require two (2) trainings focused on topics relevant to the Code of Conduct and the issues presented in the internal investigation to be completed before January 1, 2024.
- The Executive Director shall submit, on or before October 31, 2023, a Plan of Return that addresses the actions he will take to prevent similar behavior in the future and to repair relationships with agency staff.
- Continue on paid administrative leave until the Letter of Reprimand is completed and acknowledged by the Executive Director and the Plan of Return is submitted and approved by the Commission Chair. Once this is done, the Executive Director shall return to his duties the next business day. Required follow-up will occur at the January 2024 Commission meeting.

Those voting aye were: Herald, Crawley, Victor, Forst and Priess. Nay votes: none. Motion carried.

Dan Herald made a motion, seconded by Robert Priess to direct staff to review and update the Agency's Code of Conduct policy to specify that the Executive Director shall be held to the highest behavior standards. The policy is to be reviewed and approved at the January 2024 Commission meeting. Those voting aye were: Herald, Crawley, Victor, Forst and Priess. Nay votes: none. Motion carried.

ADJOURNMENT

There being no further business, Chair Forst adjourned the meeting at 3:22 p.m.

Approved by the Oklahoma Conservation Commission on November 6, 2023.

Chair

**OKLAHOMA CONSERVATION COMMISSION
CLAIMS REGISTER BY PROGRAM
FOR THE PERIOD OF SEPTEMBER 21 THRU OCTOBER 25, 2023**

Voucher	Fund	Department	Date	Amount	Account	Sub	Vendor Name
Employee Withholdings/Retirement/Insurance							
H0491699	99400		9/27/2023	176.92	633110		WASHINGTON NATIONAL INSURANCE COMPANY
H0491700	99400		9/27/2023	1,443.00	633130		OKLAHOMAS CREDIT UNION
H0491701	99400		9/27/2023	600.00	633130		CREDIT UNION ONE OF OKLAHOMA
H0491698	99400		9/27/2023	685.57	633110		AMERICAN FAMILY LIFE ASSURANCE CO
H0491704	99400		9/27/2023	306.00	633190		UNITED WAY OF CENTRAL OKLAHOMA INC
H0491702	99400		9/27/2023	625.00	633190		OKLAHOMA 529 COLLEGE SAVINGS PLAN
H0491703	99400		9/27/2023	15.00	633190		OKLA PUBLIC EMPLOYEES ASSOC
00071347	70000	3000002	10/13/2023	945.00	512120		AMERICAN FIDELITY ASSURANCE COMPANY
00071384	70000	3000002	10/17/2023	1,386.87	512120		AMERICAN FAMILY LIFE ASSURANCE CO
00071385	19401	3000002	10/17/2023	2,162.55	513230		OKLAHOMA PUBLIC EMPLOYEES RETIREMENT SYS
00071385	70000	3000002	10/17/2023	575.88	513250		OKLAHOMA PUBLIC EMPLOYEES RETIREMENT SYS
00071386	19401	3000002	10/17/2023	72,406.36	513230		OKLAHOMA PUBLIC EMPLOYEES RETIREMENT SYS
00071386	70000	3000002	10/17/2023	4,698.08	513230		OKLAHOMA PUBLIC EMPLOYEES RETIREMENT SYS
00071386	70000	3000002	10/17/2023	17,888.83	513250		OKLAHOMA PUBLIC EMPLOYEES RETIREMENT SYS
00071388	19401	3000002	10/17/2023	124,755.20	512110		STATE & EDUC EMPL GRP INS BD
00071388	70000	3000002	10/17/2023	10,428.22	512110		STATE & EDUC EMPL GRP INS BD
00071430	19401	3000002	10/19/2023	54.29	513230		OKLAHOMA PUBLIC EMPLOYEES RETIREMENT SYS
00071430	70000	3000002	10/19/2023	752.09	513250		OKLAHOMA PUBLIC EMPLOYEES RETIREMENT SYS

239,904.86 **Employee Withholdings/Retirement/Insurance**

Administration

00071262	19401	1000001	10/25/2023	3,146.21	532110		OFFICE OF MANAGEMENT & ENTERPRISE SVCS
00071263	19401	1000001	10/25/2023	3,146.21	532110		OFFICE OF MANAGEMENT & ENTERPRISE SVCS
00071264	19401	1000001	10/25/2023	3,146.21	532110		OFFICE OF MANAGEMENT & ENTERPRISE SVCS
00071269	19401	1000001	10/13/2023	450.19	519130		OFFICE OF MANAGEMENT & ENTERPRISE SVCS
00071301	19401	1000001	10/9/2023	3,800.00	515650		BRIAN K KIRTLEY
00071304	19301	1000001	10/12/2023	1,128.72	533140		BANK OF AMERICA NA
00071304	19401	1000001	10/12/2023	325.98	522113		BANK OF AMERICA NA
00071304	19401	1000001	10/12/2023	208.00	522131		BANK OF AMERICA NA
00071304	19401	1000001	10/12/2023	110.66	536140		BANK OF AMERICA NA
00071314	19401	1000001	10/25/2023	41.68	515610		OFFICE OF MANAGEMENT & ENTERPRISE SVCS
00071352	19401	1000001	10/17/2023	77.10	522113		OFFICE OF MANAGEMENT & ENTERPRISE SVCS
00071361	19401	1000001	10/13/2023	276.78	521310		GARY CRAWLEY
00071357	19401	1000001	10/13/2023	2,661.77	512230		OKLAHOMA EMPLOYMENT SECURITY COMMISSION
00071358	19401	1000001	10/13/2023	52.01	521310		ROBERT M PRIESS
00071359	19401	1000001	10/13/2023	149.34	521310		CLAY FORST
00071360	19401	1000001	10/13/2023	235.80	521310		SAMUEL GRANT VICTOR
00071362	19401	1000001	10/13/2023	462.80	521310		DAN HERALD
00071392	19401	1000001	10/17/2023	122.37	534290		COMDATA INC
00071392	19401	1000001	10/17/2023	205.00	533120		COMDATA INC
00071393	19401	1000001	10/17/2023	87.00	521210		LAM,JESS W
00071393	19401	1000001	10/17/2023	197.81	521230		LAM,JESS W
00071397	19401	1000001	10/19/2023	1,066.00	515060		OFFICE OF MANAGEMENT & ENTERPRISE SVCS
00071402	19401	1000001	10/19/2023	521.50	532130		AMERICAN SELF STORAGE
00071439	19401	1000001	10/20/2023	11.00	531180		BANCFIRST
00071433	19401	1000001	10/23/2023	352.96	521210		KNAUF OWEN,LISA R
00071433	19401	1000001	10/23/2023	233.00	521230		KNAUF OWEN,LISA R
00071438	19401	1000001	10/20/2023	11.18	531180		BANCFIRST
PAYROLL				166,303.57	511110		DIV PAYROLL - SEPTEMBER MAIN & SUPP; OCTOBER

188,530.85 **Administration**

**OKLAHOMA CONSERVATION COMMISSION
CLAIMS REGISTER BY PROGRAM
FOR THE PERIOD OF SEPTEMBER 21 THRU OCTOBER 25, 2023**

Voucher	Fund	Department	Date	Amount	Account	Sub	Vendor Name
<i>Watershed Operation & Maintenance/Rehabilitation</i>							
00071239	19401	2000001	9/27/2023	147.50	555170	68	GARVIN CONSERVATION DISTRICT
00071304	19401	2000001	10/12/2023	2,093.84	522110		BANK OF AMERICA NA
00071304	19401	2000001	10/12/2023	1,470.00	522131		BANK OF AMERICA NA
00071304	19401	2000001	10/12/2023	2,475.00	522150		BANK OF AMERICA NA
00071304	19401	2000001	10/12/2023	131.30	531350		BANK OF AMERICA NA
00071304	19401	2000001	10/12/2023	967.45	541270		BANK OF AMERICA NA
00071304	19401	2000001	10/12/2023	199.62	531360		BANK OF AMERICA NA
00071304	19401	2000001	10/12/2023	171.50	531370		BANK OF AMERICA NA
00071304	19401	2000001	10/12/2023	503.25	541110		BANK OF AMERICA NA
00071389	19401	2000001	10/17/2023	206.50	555170		HUGHES COUNTY CONSERVATION DIST
00071390	19401	2000001	10/17/2023	150.00	555170	96	EAST CANADIAN COUNTY CONSERVATION DISTR
00071391	19401	2000001	10/17/2023	3,460.00	555170	96	WASHITA COUNTY CONSERVATION DISTRICT
00071392	19401	2000001	10/17/2023	11,070.83	534290		COMDATA INC
00071392	19401	2000001	10/17/2023	4,476.52	533120		COMDATA INC
00071394	19401	2000001	10/17/2023	206.50	521110		MOORE,GEORGE F
00071395	19401	2000001	10/19/2023	107.55	521110		MOORE,GEORGE F
00071395	19401	2000001	10/19/2023	80.00	521140		MOORE,GEORGE F
00071395	19401	2000001	10/19/2023	233.00	521230		MOORE,GEORGE F
00071396	19401	2000001	10/19/2023	233.00	521230		SHARP,WENDIE
00071396	19401	2000001	10/19/2023	16.88	521240		SHARP,WENDIE
00071404	19401	2000001	10/19/2023	357.07	555170	96	SEQUOYAH COUNTY CONSERVATION DISTRICT
00071405	19401	2000001	10/19/2023	206.50	555170	96	MURRAY COUNTY CONSERVATION DISTRICT
00071406	19401	2000001	10/19/2023	52,285.00	555170	96	LITTLE RIVER CONSERVATION DISTRICT
00071431	19401	2000001	10/19/2023	315,331.66	546110		CAPITOL IMPROVEMENT AUTHORITY
00071434	19401	2000001	10/19/2023	233.00	521230		PELLEY,JOHNNY H
00071435	19401	2000001	10/23/2023	206.50	521120		PELLEY,JOHNNY H
00071304	19401	2000002	10/12/2023	193.49	541270		BANK OF AMERICA NA
00071403	40000	2000003	10/20/2023	3,542.50	555170		SEQUOYAH COUNTY CONSERVATION DISTRICT
PAYROLL				<u>130,083.07</u>	511110		DIV PAYROLL - SEPTEMBER MAIN & SUPP; OCTOBER

530,839.03 ***Watershed Operation & Maintenance/Rehabilitation***

Emergency Drought

00071247	42500	2000001	9/27/2023	2,340.00	555170		WOODS COUNTY CONSERVATION DISTRICT
00071248	42500	2000001	9/27/2023	700.00	555170		CHECOTAH CONSERVATION DISTRICT NO 20
00071249	42500	2000001	9/27/2023	7,340.00	555170		COMANCHE COUNTY CONSERVATION DISTRICT
00071250	42500	2000001	9/27/2023	6,400.00	555170		MCCLAIN COUNTY CONSERVATION DISTRICT
00071246	42500	2000001	9/27/2023	5,625.00	555170		HASKELL COUNTY CONSERVATION DISTRICT
00071251	42500	2000001	9/27/2023	6,951.17	555170		GRANT COUNTY CONSERVATION DISTRICT
00071252	42500	2000001	9/27/2023	12,936.29	555170		WASHITA COUNTY CONSERVATION DISTRICT
00071270	42500	2000001	10/4/2023	58,951.12	555170		BEAVER COUNTY CONSERVATION DISTRICT
00071283	42500	2000001	10/5/2023	7,500.00	555170		LEFLORE COUNTY CONSERVATION DISTRICT
00071285	42500	2000001	10/5/2023	7,500.00	555170		STEPHENS COUNTY CONSERVATION DISTRICT
00071280	42500	2000001	10/5/2023	27,000.00	555170		LITTLE RIVER CONSERVATION DISTRICT
00071281	42500	2000001	10/5/2023	7,500.00	555170		GRADY COUNTY CONSERVATION DIST
00071282	42500	2000001	10/5/2023	7,500.00	555170		GRADY COUNTY CONSERVATION DIST
00071284	42500	2000001	10/5/2023	7,500.00	555170		PONTOTOC COUNTY C D
00071292	42500	2000001	10/6/2023	12,704.00	555170		MAJOR COUNTY CONSERVATION DISTRICT
00071293	42500	2000001	10/6/2023	7,500.00	555170		STEPHENS COUNTY CONSERVATION DISTRICT
00071294	42500	2000001	10/6/2023	4,692.80	555170		WASHITA COUNTY CONSERVATION DISTRICT
00071295	42500	2000001	10/6/2023	6,786.95	555170		CREEK COUNTY CONSERVATION DISTRICT
00071339	42500	2000001	10/13/2023	7,500.00	555170		DEWEY COUNTY CONSERVATION DISTRICT
00071341	42500	2000001	10/13/2023	3,840.00	555170		KIOWA COUNTY CONSERVATION DISTRICT NO 76
00071340	42500	2000001	10/13/2023	4,447.22	555170		PAWNEE COUNTY CONSERVATION DISTRICT

**OKLAHOMA CONSERVATION COMMISSION
CLAIMS REGISTER BY PROGRAM
FOR THE PERIOD OF SEPTEMBER 21 THRU OCTOBER 25, 2023**

Voucher	Fund	Department	Date	Amount	Account	Sub	Vendor Name
00071342	42500	2000001	10/13/2023	2,400.00	555170		MCINTOSH COUNTY CONSERVATION DISTRICT
00071345	42500	2000001	10/13/2023	7,500.00	555170		EAST CANADIAN COUNTY CONSERVATION DISTR
00071416	42500	2000001	10/19/2023	5,232.02	555170		MUSKOGEE COUNTY CONSERVATION DISTRICT
00071417	42500	2000001	10/19/2023	7,500.00	555170		MUSKOGEE COUNTY CONSERVATION DISTRICT
00071418	42500	2000001	10/19/2023	37,500.00	555170		GARVIN CONSERVATION DISTRICT
00071415	42500	2000001	10/19/2023	7,500.00	555170		BLAINE COUNTY CONSERVATION DISTRICT
00071482	42500	2000001	10/25/2023	21,144.00	555170		CIMARRON COUNTY CONSERVATION DISTRICT
00071488	42500	2000001	10/25/2023	7,772.94	555170		KINGFISHER COUNTY CONSERVATION DISTRICT
00071490	42500	2000001	10/25/2023	2,600.00	555170		PITTSBURG COUNTY CONSERVATION DISTRICT
00071483	42500	2000001	10/25/2023	7,500.00	555170		DEER CREEK CONSERVATION DISTRICT
00071484	42500	2000001	10/25/2023	4,275.20	555170		DEER CREEK CONSERVATION DISTRICT
00071486	42500	2000001	10/25/2023	31,544.00	555170		JOHNSTON COUNTY CONSERVATION DISTRICT
00071485	42500	2000001	10/25/2023	15,000.00	555170		ELLIS COUNTY CONSERVATION DISTRICT
00071487	42500	2000001	10/25/2023	52,190.43	555170		KINGFISHER COUNTY CONSERVATION DISTRICT
00071489	42500	2000001	10/25/2023	12,949.30	555170		MURRAY COUNTY CONSERVATION DISTRICT
00071491	42500	2000001	10/25/2023	17,796.00	555170		WOODS COUNTY CONSERVATION DISTRICT

453,618.44 *Emergency Drought*

District Services

00071220	19401	3000001	9/28/2023	3,062.40	555170	05	LITTLE RIVER CONSERVATION DISTRICT
00071220	19401	3000001	9/28/2023	3,750.22	555170	02	LITTLE RIVER CONSERVATION DISTRICT
00071221	19401	3000001	9/28/2023	48.56	555170	82	HUGHES COUNTY CONSERVATION DIST
00071221	19401	3000001	9/28/2023	51.85	555170	71	HUGHES COUNTY CONSERVATION DIST
00071221	19401	3000001	9/28/2023	65.94	555170	80	HUGHES COUNTY CONSERVATION DIST
00071221	19401	3000001	9/28/2023	92.50	555170	81	HUGHES COUNTY CONSERVATION DIST
00071221	19401	3000001	9/28/2023	2,602.44	555170	05	HUGHES COUNTY CONSERVATION DIST
00071221	19401	3000001	9/28/2023	3,632.91	555170	06	HUGHES COUNTY CONSERVATION DIST
00071222	19401	3000001	9/28/2023	47.94	555170	80	BEAVER COUNTY CONSERVATION DISTRICT
00071223	19401	3000001	9/28/2023	125.58	555170	26	KIOWA COUNTY CONSERVATION DISTRICT NO 76
00071222	19401	3000001	9/28/2023	92.09	555170	82	BEAVER COUNTY CONSERVATION DISTRICT
00071222	19401	3000001	9/28/2023	82.00	555170	77	BEAVER COUNTY CONSERVATION DISTRICT
00071222	19401	3000001	9/28/2023	720.00	555170	12	BEAVER COUNTY CONSERVATION DISTRICT
00071222	19401	3000001	9/28/2023	1,000.00	555170	82	BEAVER COUNTY CONSERVATION DISTRICT
00071222	19401	3000001	9/28/2023	3,374.72	555170	77	BEAVER COUNTY CONSERVATION DISTRICT
00071223	19401	3000001	9/28/2023	5,044.02	555170	06	KIOWA COUNTY CONSERVATION DISTRICT NO 76
00071223	19401	3000001	9/28/2023	3,485.92	555170	05	KIOWA COUNTY CONSERVATION DISTRICT NO 76
00071223	19401	3000001	9/28/2023	166.48	555170	46	KIOWA COUNTY CONSERVATION DISTRICT NO 76
00071223	19401	3000001	9/28/2023	117.69	555170	71	KIOWA COUNTY CONSERVATION DISTRICT NO 76
00071223	19401	3000001	9/28/2023	250.00	555170	63	KIOWA COUNTY CONSERVATION DISTRICT NO 76
00071223	19401	3000001	9/28/2023	61.48	555170	80	KIOWA COUNTY CONSERVATION DISTRICT NO 76
00071224	19401	3000001	9/28/2023	47.34	555170	81	CIMARRON COUNTY CONSERVATION DISTRICT
00071223	19401	3000001	9/28/2023	92.44	555170	82	KIOWA COUNTY CONSERVATION DISTRICT NO 76
00071223	19401	3000001	9/28/2023	812.00	555170	84	KIOWA COUNTY CONSERVATION DISTRICT NO 76
00071224	19401	3000001	9/28/2023	14.78	555170	37	CIMARRON COUNTY CONSERVATION DISTRICT
00071224	19401	3000001	9/28/2023	800.00	555170	61	CIMARRON COUNTY CONSERVATION DISTRICT
00071224	19401	3000001	9/28/2023	148.48	555170	71	CIMARRON COUNTY CONSERVATION DISTRICT
00071224	19401	3000001	9/28/2023	3,358.37	555170	05	CIMARRON COUNTY CONSERVATION DISTRICT
00071227	19401	3000001	9/28/2023	3,372.84	555170	05	MARSHALL COUNTY CONSERVATION DISTRICT
00071227	40000	3000001	9/28/2023	3,480.64	555170	08	MARSHALL COUNTY CONSERVATION DISTRICT
00071227	19401	3000001	9/28/2023	1,249.06	555170	20	MARSHALL COUNTY CONSERVATION DISTRICT
00071227	19401	3000001	9/28/2023	97.91	555170	20	MARSHALL COUNTY CONSERVATION DISTRICT
00071227	19401	3000001	9/28/2023	28.00	555170	27	MARSHALL COUNTY CONSERVATION DISTRICT
00071227	19401	3000001	9/28/2023	850.00	555170	61	MARSHALL COUNTY CONSERVATION DISTRICT
00071227	19401	3000001	9/28/2023	450.00	555170	63	MARSHALL COUNTY CONSERVATION DISTRICT
00071227	19401	3000001	9/28/2023	73.98	555170	71	MARSHALL COUNTY CONSERVATION DISTRICT

**OKLAHOMA CONSERVATION COMMISSION
CLAIMS REGISTER BY PROGRAM
FOR THE PERIOD OF SEPTEMBER 21 THRU OCTOBER 25, 2023**

Voucher	Fund	Department	Date	Amount	Account	Sub	Vendor Name
00071228	19401	3000001	9/28/2023	1,453.07	555170	84	UPPER WASHITA CONSERVATION DISTRICT
00071225	19401	3000001	9/28/2023	3,686.75	555170	05	CANEY VALLEY CONSERVATION DISTRICT
00071225	19401	3000001	9/28/2023	100.00	555170	62	CANEY VALLEY CONSERVATION DISTRICT
00071225	19401	3000001	9/28/2023	71.46	555170	71	CANEY VALLEY CONSERVATION DISTRICT
00071226	19401	3000001	9/28/2023	3,660.25	555170	05	COAL COUNTY CONSERVATION DISTRICT NO 19
00071226	19401	3000001	9/28/2023	300.00	555170	71	COAL COUNTY CONSERVATION DISTRICT NO 19
00071226	19401	3000001	9/28/2023	449.42	555170	80	COAL COUNTY CONSERVATION DISTRICT NO 19
00071227	19401	3000001	9/28/2023	651.66	555170	80	MARSHALL COUNTY CONSERVATION DISTRICT
00071227	19401	3000001	9/28/2023	53.93	555170	81	MARSHALL COUNTY CONSERVATION DISTRICT
00071227	19401	3000001	9/28/2023	96.56	555170	82	MARSHALL COUNTY CONSERVATION DISTRICT
00071228	19401	3000001	9/28/2023	3,375.95	555170	05	UPPER WASHITA CONSERVATION DISTRICT
00071228	19401	3000001	9/28/2023	206.69	555170	12	UPPER WASHITA CONSERVATION DISTRICT
00071228	19401	3000001	9/28/2023	3,972.45	555170	06	UPPER WASHITA CONSERVATION DISTRICT
00071229	19401	3000001	9/28/2023	48.93	555170	81	WOODWARD COUNTY CONSERVATION DISTRICT
00071229	19401	3000001	9/28/2023	30.00	555170	83	WOODWARD COUNTY CONSERVATION DISTRICT
00071229	19401	3000001	9/28/2023	306.29	555170	84	WOODWARD COUNTY CONSERVATION DISTRICT
00071230	19401	3000001	9/28/2023	75.00	555170	76	KAY COUNTY CONSERVATION DISTRICT
00071230	19401	3000001	9/28/2023	3,669.38	555170	07	KAY COUNTY CONSERVATION DISTRICT
00071230	19401	3000001	9/28/2023	3,212.08	555170	05	KAY COUNTY CONSERVATION DISTRICT
00071230	19401	3000001	9/28/2023	102.19	555170	71	KAY COUNTY CONSERVATION DISTRICT
00071230	19401	3000001	9/28/2023	145.30	555170	81	KAY COUNTY CONSERVATION DISTRICT
00071233	19401	3000001	9/28/2023	298.98	555170	71	JACKSON COUNTY CONSERVATION DIST
00071233	19401	3000001	9/28/2023	250.00	555170	63	JACKSON COUNTY CONSERVATION DIST
00071233	19401	3000001	9/28/2023	4,805.41	555170	05	JACKSON COUNTY CONSERVATION DIST
00071233	19401	3000001	9/28/2023	3,875.40	555170	94	JACKSON COUNTY CONSERVATION DIST
00071231	19401	3000001	9/28/2023	3,788.45	555170	05	CENTRAL N CANADIAN RIVER CONSERVATION
00071232	19401	3000001	9/28/2023	450.00	555170	20	GARVIN CONSERVATION DISTRICT
00071232	19401	3000001	9/28/2023	3,615.73	555170	06	GARVIN CONSERVATION DISTRICT
00071232	19401	3000001	9/28/2023	3,196.06	555170	05	GARVIN CONSERVATION DISTRICT
00071233	19401	3000001	9/28/2023	3,859.34	555170	02	JACKSON COUNTY CONSERVATION DIST
00071234	19401	3000001	9/28/2023	151.92	555170	20	CRAIG COUNTY CONSERVATION DISTRICT
00071234	19401	3000001	9/28/2023	4,299.78	555170	05	CRAIG COUNTY CONSERVATION DISTRICT
00071234	19401	3000001	9/28/2023	3,462.00	555170	07	CRAIG COUNTY CONSERVATION DISTRICT
00071234	19401	3000001	9/28/2023	2,153.00	555170	94	CRAIG COUNTY CONSERVATION DISTRICT
00071234	19401	3000001	9/28/2023	2,025.00	555170	24	CRAIG COUNTY CONSERVATION DISTRICT
00071235	40000	3000001	9/28/2023	3,478.11	555170	08	ADAIR COUNTY CONSERVATION DISTRICT NO 67
00071235	19401	3000001	9/28/2023	3,719.10	555170	05	ADAIR COUNTY CONSERVATION DISTRICT NO 67
00071235	19401	3000001	9/28/2023	953.34	555170	26	ADAIR COUNTY CONSERVATION DISTRICT NO 67
00071235	19401	3000001	9/28/2023	149.00	555170	36	ADAIR COUNTY CONSERVATION DISTRICT NO 67
00071235	19401	3000001	9/28/2023	89.50	555170	70	ADAIR COUNTY CONSERVATION DISTRICT NO 67
00071235	19401	3000001	9/28/2023	132.00	555170	72	ADAIR COUNTY CONSERVATION DISTRICT NO 67
00071235	19401	3000001	9/28/2023	196.11	555170	79	ADAIR COUNTY CONSERVATION DISTRICT NO 67
00071236	19401	3000001	9/28/2023	188.28	555170	95	LINCOLN COUNTY CONSERVATION DISTRICT
00071236	19401	3000001	9/28/2023	3,599.13	555170	07	LINCOLN COUNTY CONSERVATION DISTRICT
00071236	19401	3000001	9/28/2023	2,984.06	555170	05	LINCOLN COUNTY CONSERVATION DISTRICT
00071236	19401	3000001	9/28/2023	587.55	555170	05	LINCOLN COUNTY CONSERVATION DISTRICT
00071261	19401	3000001	10/4/2023	100.00	555170	63	WOODWARD COUNTY CONSERVATION DISTRICT
00071253	19401	3000001	9/27/2023	212.95	555170	72	CHECOTAH CONSERVATION DISTRICT NO 20
00071255	19401	3000001	9/27/2023	144.17	555170	71	PUSHMATAHA CONSERVATION DISTRICT NO 44
00071255	19401	3000001	9/27/2023	30.06	555170	80	PUSHMATAHA CONSERVATION DISTRICT NO 44
00071255	19401	3000001	9/27/2023	58.50	555170	82	PUSHMATAHA CONSERVATION DISTRICT NO 44
00071255	19401	3000001	9/27/2023	3,481.79	555170	08	PUSHMATAHA CONSERVATION DISTRICT NO 44
00071255	40000	3000001	9/27/2023	4,146.92	555170	08	PUSHMATAHA CONSERVATION DISTRICT NO 44
00071254	19401	3000001	9/27/2023	1,100.00	555170	61	PAYNE COUNTY CONSERVATION DISTRICT
00071261	19401	3000001	10/4/2023	77.12	555170	23	WOODWARD COUNTY CONSERVATION DISTRICT
00071261	19401	3000001	10/4/2023	60.61	555170	26	WOODWARD COUNTY CONSERVATION DISTRICT
00071261	19401	3000001	10/4/2023	27.68	555170	46	WOODWARD COUNTY CONSERVATION DISTRICT

**OKLAHOMA CONSERVATION COMMISSION
CLAIMS REGISTER BY PROGRAM
FOR THE PERIOD OF SEPTEMBER 21 THRU OCTOBER 25, 2023**

Voucher	Fund	Department	Date	Amount	Account	Sub	Vendor Name
00071261	19401	3000001	10/4/2023	142.00	555170	62	WOODWARD COUNTY CONSERVATION DISTRICT
00071261	19401	3000001	10/4/2023	78.66	555170	71	WOODWARD COUNTY CONSERVATION DISTRICT
00071268	19401	3000001	10/4/2023	1,296.05	555170	12	BRYAN CONSERVATION DISTRICT
00071261	19401	3000001	10/4/2023	1,033.44	555170	12	WOODWARD COUNTY CONSERVATION DISTRICT
00071261	19401	3000001	10/4/2023	3,217.59	555170	05	WOODWARD COUNTY CONSERVATION DISTRICT
00071267	19401	3000001	10/4/2023	89.70	555170	20	MAYES COUNTY CONSERVATION DISTRICT
00071267	19401	3000001	10/4/2023	350.00	555170	61	MAYES COUNTY CONSERVATION DISTRICT
00071267	19401	3000001	10/4/2023	259.26	555170	68	MAYES COUNTY CONSERVATION DISTRICT
00071267	19401	3000001	10/4/2023	410.96	555170	69	MAYES COUNTY CONSERVATION DISTRICT
00071267	19401	3000001	10/4/2023	3,217.59	555170	05	MAYES COUNTY CONSERVATION DISTRICT
00071268	19401	3000001	10/4/2023	162.10	555170	20	BRYAN CONSERVATION DISTRICT
00071268	19401	3000001	10/4/2023	907.79	555170	27	BRYAN CONSERVATION DISTRICT
00071268	19401	3000001	10/4/2023	87.50	555170	27	BRYAN CONSERVATION DISTRICT
00071268	19401	3000001	10/4/2023	175.24	555170	27	BRYAN CONSERVATION DISTRICT
00071268	19401	3000001	10/4/2023	49.90	555170	27	BRYAN CONSERVATION DISTRICT
00071268	19401	3000001	10/4/2023	78.94	555170	71	BRYAN CONSERVATION DISTRICT
00071268	19401	3000001	10/4/2023	3,491.83	555170	08	BRYAN CONSERVATION DISTRICT
00071268	19401	3000001	10/4/2023	57.84	555170	80	BRYAN CONSERVATION DISTRICT
00071268	19401	3000001	10/4/2023	75.00	555170	93	BRYAN CONSERVATION DISTRICT
00071268	19401	3000001	10/4/2023	50.00	555170	93	BRYAN CONSERVATION DISTRICT
00071305	40000	3000001	10/11/2023	139.83	555170	86	CANEY VALLEY CONSERVATION DISTRICT
00071305	19401	3000001	10/11/2023	3,686.75	555170	05	CANEY VALLEY CONSERVATION DISTRICT
00071305	19401	3000001	10/11/2023	40.00	555170	63	CANEY VALLEY CONSERVATION DISTRICT
00071305	19401	3000001	10/11/2023	71.46	555170	71	CANEY VALLEY CONSERVATION DISTRICT
00071307	19401	3000001	10/11/2023	247.59	555170	91	CANEY VALLEY CONSERVATION DISTRICT
00071309	19401	3000001	10/11/2023	59.99	555170	71	GARFIELD CO CONSERVATION DISTRICT
00071306	19401	3000001	10/11/2023	3,664.59	555170	05	MCINTOSH COUNTY CONSERVATION DISTRICT
00071306	19401	3000001	10/11/2023	915.03	555170	05	MCINTOSH COUNTY CONSERVATION DISTRICT
00071308	19401	3000001	10/11/2023	1,103.90	555170	20	CHECOTAH CONSERVATION DISTRICT NO 20
00071308	19401	3000001	10/11/2023	350.00	555170	92	CHECOTAH CONSERVATION DISTRICT NO 20
00071309	19401	3000001	10/11/2023	78.54	555170	20	GARFIELD CO CONSERVATION DISTRICT
00071309	19401	3000001	10/11/2023	280.00	555170	24	GARFIELD CO CONSERVATION DISTRICT
00071309	19401	3000001	10/11/2023	14.08	555170	26	GARFIELD CO CONSERVATION DISTRICT
00071309	19401	3000001	10/11/2023	60.61	555170	80	GARFIELD CO CONSERVATION DISTRICT
00071309	19401	3000001	10/11/2023	3,225.00	555170	84	GARFIELD CO CONSERVATION DISTRICT
00071309	19401	3000001	10/11/2023	4,167.22	555170	08	GARFIELD CO CONSERVATION DISTRICT
00071309	19401	3000001	10/11/2023	2,234.94	555170	12	GARFIELD CO CONSERVATION DISTRICT
00071310	19401	3000001	10/11/2023	3,438.98	555170	07	ATOKA COUNTY CONSERVATION DISTRICT
00071311	19401	3000001	10/11/2023	90.56	555170	71	KONAWA CONSERVATION DISTRICT
00071310	19401	3000001	10/11/2023	4,033.53	555170	05	ATOKA COUNTY CONSERVATION DISTRICT
00071310	19401	3000001	10/11/2023	268.99	555170	26	ATOKA COUNTY CONSERVATION DISTRICT
00071310	19401	3000001	10/11/2023	90.00	555170	71	ATOKA COUNTY CONSERVATION DISTRICT
00071310	19401	3000001	10/11/2023	112.79	555170	79	ATOKA COUNTY CONSERVATION DISTRICT
00071310	40000	3000001	10/11/2023	139.83	555170	86	ATOKA COUNTY CONSERVATION DISTRICT
00071311	19401	3000001	10/11/2023	3,041.84	555170	05	KONAWA CONSERVATION DISTRICT
00071311	19401	3000001	10/11/2023	900.00	555170	61	KONAWA CONSERVATION DISTRICT
00071311	19401	3000001	10/11/2023	172.33	555170	69	KONAWA CONSERVATION DISTRICT
00071311	19401	3000001	10/11/2023	61.30	555170	69	KONAWA CONSERVATION DISTRICT
00071311	40000	3000001	10/11/2023	139.83	555170	86	KONAWA CONSERVATION DISTRICT
00071311	19401	3000001	10/11/2023	307.88	555170	12	KONAWA CONSERVATION DISTRICT
00071315	19401	3000001	10/11/2023	291.62	555170	65	BRYAN CONSERVATION DISTRICT
00071315	19401	3000001	10/11/2023	361.17	555170	12	BRYAN CONSERVATION DISTRICT
00071315	19401	3000001	10/11/2023	140.00	555170	27	BRYAN CONSERVATION DISTRICT
00071315	19401	3000001	10/11/2023	874.11	555170	27	BRYAN CONSERVATION DISTRICT
00071315	19401	3000001	10/11/2023	35.88	555170	27	BRYAN CONSERVATION DISTRICT
00071315	19401	3000001	10/11/2023	78.92	555170	71	BRYAN CONSERVATION DISTRICT
00071315	19401	3000001	10/11/2023	43.37	555170	80	BRYAN CONSERVATION DISTRICT

**OKLAHOMA CONSERVATION COMMISSION
CLAIMS REGISTER BY PROGRAM
FOR THE PERIOD OF SEPTEMBER 21 THRU OCTOBER 25, 2023**

Voucher	Fund	Department	Date	Amount	Account	Sub	Vendor Name
00071315	19401	3000001	10/11/2023	25.00	555170	92	BRYAN CONSERVATION DISTRICT
00071315	40000	3000001	10/11/2023	3,491.82	555170	08	BRYAN CONSERVATION DISTRICT
00071316	19401	3000001	10/11/2023	60.68	555170	82	NORTH CADDO CONSERVATION DISTRICT
00071316	19401	3000001	10/11/2023	3,061.45	555170	05	NORTH CADDO CONSERVATION DISTRICT
00071316	19401	3000001	10/11/2023	800.00	555170	61	NORTH CADDO CONSERVATION DISTRICT
00071316	19401	3000001	10/11/2023	189.00	555170	71	NORTH CADDO CONSERVATION DISTRICT
00071316	19401	3000001	10/11/2023	198.46	555170	80	NORTH CADDO CONSERVATION DISTRICT
00071316	19401	3000001	10/11/2023	44.20	555170	81	NORTH CADDO CONSERVATION DISTRICT
00071316	19401	3000001	10/11/2023	1,063.00	555170	84	NORTH CADDO CONSERVATION DISTRICT
00071316	19401	3000001	10/11/2023	5,382.94	555170	01	NORTH CADDO CONSERVATION DISTRICT
00071317	19401	3000001	10/11/2023	4,698.00	555170	05	WASHITA COUNTY CONSERVATION DISTRICT
00071317	19401	3000001	10/11/2023	401.59	555170	26	WASHITA COUNTY CONSERVATION DISTRICT
00071317	19401	3000001	10/11/2023	35.00	555170	63	WASHITA COUNTY CONSERVATION DISTRICT
00071317	19401	3000001	10/11/2023	52.16	555170	71	WASHITA COUNTY CONSERVATION DISTRICT
00071317	19401	3000001	10/11/2023	3,377.82	555170	07	WASHITA COUNTY CONSERVATION DISTRICT
00071317	40000	3000001	10/11/2023	139.83	555170	86	WASHITA COUNTY CONSERVATION DISTRICT
00071318	40000	3000001	10/11/2023	139.83	555170	86	NORTH FORK OF RED RIVER CONSERVATION
00071318	19401	3000001	10/11/2023	912.33	555170	12	NORTH FORK OF RED RIVER CONSERVATION
00071318	19401	3000001	10/11/2023	219.61	555170	12	NORTH FORK OF RED RIVER CONSERVATION
00071318	19401	3000001	10/11/2023	224.79	555170	22	NORTH FORK OF RED RIVER CONSERVATION
00071318	40000	3000001	10/11/2023	3,541.19	555170	08	NORTH FORK OF RED RIVER CONSERVATION
00071318	19401	3000001	10/11/2023	269.13	555170	94	NORTH FORK OF RED RIVER CONSERVATION
00071318	19401	3000001	10/11/2023	3,273.73	555170	05	NORTH FORK OF RED RIVER CONSERVATION
00071318	19401	3000001	10/11/2023	458.59	555170	94	NORTH FORK OF RED RIVER CONSERVATION
00071319	19401	3000001	10/11/2023	4,336.92	555170	06	OKFUSKEE COUNTY CONSERVATION DISTRICT
00071320	19401	3000001	10/11/2023	44.39	555170	71	ARBUCKLE CONSERVATION DISTRICT
00071319	19401	3000001	10/11/2023	3,524.88	555170	05	OKFUSKEE COUNTY CONSERVATION DISTRICT
00071319	19401	3000001	10/11/2023	597.00	555170	80	OKFUSKEE COUNTY CONSERVATION DISTRICT
00071319	19401	3000001	10/11/2023	182.59	555170	82	OKFUSKEE COUNTY CONSERVATION DISTRICT
00071320	19401	3000001	10/11/2023	3,487.28	555170	08	ARBUCKLE CONSERVATION DISTRICT
00071320	19401	3000001	10/11/2023	313.91	555170	20	ARBUCKLE CONSERVATION DISTRICT
00071320	19401	3000001	10/11/2023	1,072.96	555170	37	ARBUCKLE CONSERVATION DISTRICT
00071320	19401	3000001	10/11/2023	86.99	555170	71	ARBUCKLE CONSERVATION DISTRICT
00071320	19401	3000001	10/11/2023	29.58	555170	72	ARBUCKLE CONSERVATION DISTRICT
00071320	19401	3000001	10/11/2023	45.79	555170	80	ARBUCKLE CONSERVATION DISTRICT
00071320	19401	3000001	10/11/2023	80.13	555170	82	ARBUCKLE CONSERVATION DISTRICT
00071320	40000	3000001	10/11/2023	139.83	555170	86	ARBUCKLE CONSERVATION DISTRICT
00071320	19401	3000001	10/11/2023	3,857.80	555170	06	ARBUCKLE CONSERVATION DISTRICT
00071321	19401	3000001	10/11/2023	76.94	555170	71	MAJOR COUNTY CONSERVATION DISTRICT
00071320	19401	3000001	10/11/2023	3,210.27	555170	05	ARBUCKLE CONSERVATION DISTRICT
00071321	19401	3000001	10/11/2023	4,138.77	555170	05	MAJOR COUNTY CONSERVATION DISTRICT
00071321	40000	3000001	10/11/2023	3,593.29	555170	08	MAJOR COUNTY CONSERVATION DISTRICT
00071321	19401	3000001	10/11/2023	243.72	555170	20	MAJOR COUNTY CONSERVATION DISTRICT
00071321	19401	3000001	10/11/2023	299.17	555170	30	MAJOR COUNTY CONSERVATION DISTRICT
00071321	40000	3000001	10/11/2023	139.83	555170	86	MAJOR COUNTY CONSERVATION DISTRICT
00071321	19401	3000001	10/11/2023	198.00	555170	72	MAJOR COUNTY CONSERVATION DISTRICT
00071321	19401	3000001	10/11/2023	493.67	555170	80	MAJOR COUNTY CONSERVATION DISTRICT
00071321	19401	3000001	10/11/2023	294.11	555170	82	MAJOR COUNTY CONSERVATION DISTRICT
00071324	19401	3000001	10/11/2023	85.52	555170	71	JEFFERSON COUNTY CONSERVATION DIST
00071322	19401	3000001	10/11/2023	4,299.78	555170	05	CRAIG COUNTY CONSERVATION DISTRICT
00071322	19401	3000001	10/11/2023	3,462.00	555170	07	CRAIG COUNTY CONSERVATION DISTRICT
00071323	19401	3000001	10/11/2023	4,058.72	555170	05	CLEVELAND COUNTY CONSERVATION DISTRICT
00071323	19401	3000001	10/11/2023	84.93	555170	82	CLEVELAND COUNTY CONSERVATION DISTRICT
00071323	40000	3000001	10/11/2023	139.83	555170	86	CLEVELAND COUNTY CONSERVATION DISTRICT
00071323	40000	3000001	10/11/2023	4,092.90	555170	03	CLEVELAND COUNTY CONSERVATION DISTRICT
00071324	19401	3000001	10/11/2023	510.00	555170	63	JEFFERSON COUNTY CONSERVATION DIST
00071324	19401	3000001	10/11/2023	474.64	555170	80	JEFFERSON COUNTY CONSERVATION DIST

**OKLAHOMA CONSERVATION COMMISSION
CLAIMS REGISTER BY PROGRAM
FOR THE PERIOD OF SEPTEMBER 21 THRU OCTOBER 25, 2023**

Voucher	Fund	Department	Date	Amount	Account	Sub	Vendor Name
00071324	19401	3000001	10/11/2023	51.53	555170	81	JEFFERSON COUNTY CONSERVATION DIST
00071324	19401	3000001	10/11/2023	3,378.08	555170	05	JEFFERSON COUNTY CONSERVATION DIST
00071325	19401	3000001	10/11/2023	22.99	555170	82	SEMINOLE COUNTY CONSERVATION DISTRICT
00071325	19401	3000001	10/11/2023	4,197.32	555170	05	SEMINOLE COUNTY CONSERVATION DISTRICT
00071325	19401	3000001	10/11/2023	348.97	555170	80	SEMINOLE COUNTY CONSERVATION DISTRICT
00071325	19401	3000001	10/11/2023	48.56	555170	81	SEMINOLE COUNTY CONSERVATION DISTRICT
00071325	40000	3000001	10/11/2023	139.83	555170	86	SEMINOLE COUNTY CONSERVATION DISTRICT
00071327	19401	3000001	10/11/2023	165.82	555170	80	WEST CADDO CONSERVATION DISTRICT
00071326	19401	3000001	10/11/2023	3,378.08	555170	05	GRADY COUNTY CONSERVATION DIST
00071326	19401	3000001	10/11/2023	4,327.46	515410	06	GRADY COUNTY CONSERVATION DIST
00071327	19401	3000001	10/11/2023	4,148.52	555170	05	WEST CADDO CONSERVATION DISTRICT
00071327	19401	3000001	10/11/2023	112.76	555170	71	WEST CADDO CONSERVATION DISTRICT
00071327	19401	3000001	10/11/2023	98.00	555170	77	WEST CADDO CONSERVATION DISTRICT
00071328	19401	3000001	10/11/2023	52.17	555170	71	CREEK COUNTY CONSERVATION DISTRICT
00071327	19401	3000001	10/11/2023	49.00	555170	81	WEST CADDO CONSERVATION DISTRICT
00071327	19401	3000001	10/11/2023	33.85	555170	82	WEST CADDO CONSERVATION DISTRICT
00071328	19401	3000001	10/11/2023	3,138.39	555170	05	CREEK COUNTY CONSERVATION DISTRICT
00071328	19401	3000001	10/11/2023	3,369.39	555170	07	CREEK COUNTY CONSERVATION DISTRICT
00071328	19401	3000001	10/11/2023	169.70	555170	26	CREEK COUNTY CONSERVATION DISTRICT
00071328	19401	3000001	10/11/2023	1,064.00	555170	84	CREEK COUNTY CONSERVATION DISTRICT
00071351	19401	3000001	10/13/2023	25.00	555170	83	JOHNSTON COUNTY CONSERVATION DISTRICT
00071348	19401	3000001	10/13/2023	3,070.66	555170	05	TILLMAN COUNTY CONSERVATION DISTRICT
00071348	19401	3000001	10/13/2023	191.79	555170	60	TILLMAN COUNTY CONSERVATION DISTRICT
00071348	19401	3000001	10/13/2023	39.00	555170	67	TILLMAN COUNTY CONSERVATION DISTRICT
00071348	19401	3000001	10/13/2023	77.09	555170	69	TILLMAN COUNTY CONSERVATION DISTRICT
00071348	19401	3000001	10/13/2023	94.29	555170	71	TILLMAN COUNTY CONSERVATION DISTRICT
00071348	19401	3000001	10/13/2023	12.36	555170	72	TILLMAN COUNTY CONSERVATION DISTRICT
00071348	40000	3000001	10/13/2023	139.83	555170	86	TILLMAN COUNTY CONSERVATION DISTRICT
00071349	19401	3000001	10/13/2023	3,789.33	555170	05	OSAGE COUNTY CONSERVATION DISTRICT
00071349	19401	3000001	10/13/2023	1,589.44	555170	46	OSAGE COUNTY CONSERVATION DISTRICT
00071349	19401	3000001	10/13/2023	27.00	555170	82	OSAGE COUNTY CONSERVATION DISTRICT
00071349	19401	3000001	10/13/2023	25.00	555170	70	OSAGE COUNTY CONSERVATION DISTRICT
00071349	19401	3000001	10/13/2023	193.01	555170	71	OSAGE COUNTY CONSERVATION DISTRICT
00071349	19401	3000001	10/13/2023	3,846.78	555170	08	OSAGE COUNTY CONSERVATION DISTRICT
00071350	19401	3000001	10/13/2023	3,217.59	555170	05	DEER CREEK CONSERVATION DISTRICT
00071350	19401	3000001	10/13/2023	8.29	555170	20	DEER CREEK CONSERVATION DISTRICT
00071350	19401	3000001	10/13/2023	36.82	555170	71	DEER CREEK CONSERVATION DISTRICT
00071350	19401	3000001	10/13/2023	55.00	555170	71	DEER CREEK CONSERVATION DISTRICT
00071350	19401	3000001	10/13/2023	139.35	555170	80	DEER CREEK CONSERVATION DISTRICT
00071350	19401	3000001	10/13/2023	26.78	555170	81	DEER CREEK CONSERVATION DISTRICT
00071350	19401	3000001	10/13/2023	85.20	555170	82	DEER CREEK CONSERVATION DISTRICT
00071351	19401	3000001	10/13/2023	40.00	555170	65	JOHNSTON COUNTY CONSERVATION DISTRICT
00071351	19401	3000001	10/13/2023	94.29	555170	65	JOHNSTON COUNTY CONSERVATION DISTRICT
00071351	19401	3000001	10/13/2023	62.19	555170	65	JOHNSTON COUNTY CONSERVATION DISTRICT
00071351	19401	3000001	10/13/2023	149.44	555170	65	JOHNSTON COUNTY CONSERVATION DISTRICT
00071351	19401	3000001	10/13/2023	54.30	555170	69	JOHNSTON COUNTY CONSERVATION DISTRICT
00071351	19401	3000001	10/13/2023	30.64	555170	80	JOHNSTON COUNTY CONSERVATION DISTRICT
00071351	19401	3000001	10/13/2023	3,370.24	555170	05	JOHNSTON COUNTY CONSERVATION DISTRICT
00071353	19401	3000001	10/13/2023	35.00	555170	82	MCCLAIN COUNTY CONSERVATION DISTRICT
00071353	19401	3000001	10/13/2023	4,025.56	555170	05	MCCLAIN COUNTY CONSERVATION DISTRICT
00071353	19401	3000001	10/13/2023	4,288.81	555170	06	MCCLAIN COUNTY CONSERVATION DISTRICT
00071353	19401	3000001	10/13/2023	112.71	555170	79	MCCLAIN COUNTY CONSERVATION DISTRICT
00071353	19401	3000001	10/13/2023	300.00	555170	92	MCCLAIN COUNTY CONSERVATION DISTRICT
00071353	40000	3000001	10/13/2023	139.83	555170	86	MCCLAIN COUNTY CONSERVATION DISTRICT
00071354	19401	3000001	10/13/2023	350.00	555170	92	MAYES COUNTY CONSERVATION DISTRICT
00071354	19401	3000001	10/13/2023	59.60	555170	46	MAYES COUNTY CONSERVATION DISTRICT
00071354	19401	3000001	10/13/2023	350.00	555170	61	MAYES COUNTY CONSERVATION DISTRICT

**OKLAHOMA CONSERVATION COMMISSION
CLAIMS REGISTER BY PROGRAM
FOR THE PERIOD OF SEPTEMBER 21 THRU OCTOBER 25, 2023**

Voucher	Fund	Department	Date	Amount	Account	Sub	Vendor Name
00071354	19401	3000001	10/13/2023	257.67	555170	65	MAYES COUNTY CONSERVATION DISTRICT
00071354	19401	3000001	10/13/2023	53.52	555170	69	MAYES COUNTY CONSERVATION DISTRICT
00071354	19401	3000001	10/13/2023	2.60	555170	80	MAYES COUNTY CONSERVATION DISTRICT
00071354	19401	3000001	10/13/2023	3,217.59	555170	05	MAYES COUNTY CONSERVATION DISTRICT
00071355	19401	3000001	10/13/2023	850.00	555170	61	DEWEY COUNTY CONSERVATION DISTRICT
00071355	19401	3000001	10/13/2023	3,714.31	555170	05	DEWEY COUNTY CONSERVATION DISTRICT
00071355	19401	3000001	10/13/2023	410.00	555170	20	DEWEY COUNTY CONSERVATION DISTRICT
00071355	19401	3000001	10/13/2023	335.26	555170	60	DEWEY COUNTY CONSERVATION DISTRICT
00071355	19401	3000001	10/13/2023	26.50	555170	70	DEWEY COUNTY CONSERVATION DISTRICT
00071355	19401	3000001	10/13/2023	33.04	555170	72	DEWEY COUNTY CONSERVATION DISTRICT
00071355	19401	3000001	10/13/2023	82.00	555170	77	DEWEY COUNTY CONSERVATION DISTRICT
00071355	19401	3000001	10/13/2023	722.58	555170	80	DEWEY COUNTY CONSERVATION DISTRICT
00071355	19401	3000001	10/13/2023	36.19	555170	81	DEWEY COUNTY CONSERVATION DISTRICT
00071356	19401	3000001	10/13/2023	75.00	555170	92	EAST CANADIAN COUNTY CONSERVATION DISTR
00071355	19401	3000001	10/13/2023	150.09	555170	82	DEWEY COUNTY CONSERVATION DISTRICT
00071355	19401	3000001	10/13/2023	3,371.63	555170	08	DEWEY COUNTY CONSERVATION DISTRICT
00071356	19401	3000001	10/13/2023	30.00	555170	67	EAST CANADIAN COUNTY CONSERVATION DISTR
00071356	19401	3000001	10/13/2023	36.75	555170	83	EAST CANADIAN COUNTY CONSERVATION DISTR
00071356	19401	3000001	10/13/2023	75.00	555170	92	EAST CANADIAN COUNTY CONSERVATION DISTR
00071356	19401	3000001	10/13/2023	75.00	555170	92	EAST CANADIAN COUNTY CONSERVATION DISTR
00071356	19401	3000001	10/13/2023	50.00	555170	92	EAST CANADIAN COUNTY CONSERVATION DISTR
00071356	40000	3000001	10/13/2023	139.83	555170	86	EAST CANADIAN COUNTY CONSERVATION DISTR
00071356	40000	3000001	10/13/2023	3,186.85	555170	08	EAST CANADIAN COUNTY CONSERVATION DISTR
00071356	19401	3000001	10/13/2023	4,120.68	555170	06	EAST CANADIAN COUNTY CONSERVATION DISTR
00071363	40000	3000001	10/17/2023	139.83	555170	86	NOBLE COUNTY CONSERVATION DISTRICT
00071363	19401	3000001	10/17/2023	3,212.00	555170	05	NOBLE COUNTY CONSERVATION DISTRICT
00071363	19401	3000001	10/17/2023	104.04	555170	20	NOBLE COUNTY CONSERVATION DISTRICT
00071363	19401	3000001	10/17/2023	84.30	555170	24	NOBLE COUNTY CONSERVATION DISTRICT
00071363	19401	3000001	10/17/2023	96.80	555170	24	NOBLE COUNTY CONSERVATION DISTRICT
00071363	19401	3000001	10/17/2023	174.20	555170	69	NOBLE COUNTY CONSERVATION DISTRICT
00071363	19401	3000001	10/17/2023	168.76	555170	79	NOBLE COUNTY CONSERVATION DISTRICT
00071363	19401	3000001	10/17/2023	132.08	555170	80	NOBLE COUNTY CONSERVATION DISTRICT
00071363	19401	3000001	10/17/2023	350.00	555170	92	NOBLE COUNTY CONSERVATION DISTRICT
00071363	19401	3000001	10/17/2023	4,050.24	555170	06	NOBLE COUNTY CONSERVATION DISTRICT
00071364	19401	3000001	10/17/2023	3,212.08	555170	05	KAY COUNTY CONSERVATION DISTRICT
00071364	19401	3000001	10/17/2023	3,669.33	555170	07	KAY COUNTY CONSERVATION DISTRICT
00071364	19401	3000001	10/17/2023	70.00	555170	20	KAY COUNTY CONSERVATION DISTRICT
00071364	19401	3000001	10/17/2023	138.30	555170	81	KAY COUNTY CONSERVATION DISTRICT
00071364	19401	3000001	10/17/2023	153.54	555170	25	KAY COUNTY CONSERVATION DISTRICT
00071364	19401	3000001	10/17/2023	900.00	555170	61	KAY COUNTY CONSERVATION DISTRICT
00071364	19401	3000001	10/17/2023	75.00	555170	76	KAY COUNTY CONSERVATION DISTRICT
00071364	40000	3000001	10/17/2023	139.83	555170	86	KAY COUNTY CONSERVATION DISTRICT
00071365	19401	3000001	10/17/2023	48.64	555170	80	PAWNEE COUNTY CONSERVATION DISTRICT
00071365	19401	3000001	10/17/2023	3,714.23	555170	05	PAWNEE COUNTY CONSERVATION DISTRICT
00071365	19401	3000001	10/17/2023	1,490.00	555170	61	PAWNEE COUNTY CONSERVATION DISTRICT
00071365	19401	3000001	10/17/2023	39.30	555170	69	PAWNEE COUNTY CONSERVATION DISTRICT
00071365	19401	3000001	10/17/2023	325.00	555170	92	PAWNEE COUNTY CONSERVATION DISTRICT
00071368	40000	3000001	10/17/2023	139.83	555170	86	BLAINE COUNTY CONSERVATION DISTRICT
00071369	19401	3000001	10/17/2023	473.14	555170	71	TEXAS COUNTY CONSERVATION DISTRICT
00071369	19401	3000001	10/17/2023	1,850.55	555170	80	TEXAS COUNTY CONSERVATION DISTRICT
00071369	19401	3000001	10/17/2023	223.70	555170	82	TEXAS COUNTY CONSERVATION DISTRICT
00071369	40000	3000001	10/17/2023	3,593.55	555170	08	TEXAS COUNTY CONSERVATION DISTRICT
00071370	40000	3000001	10/17/2023	139.83	555170	86	OSAGE COUNTY CONSERVATION DISTRICT
00071365	40000	3000001	10/17/2023	139.83	555170	86	PAWNEE COUNTY CONSERVATION DISTRICT
00071366	19401	3000001	10/17/2023	450.00	555170	63	GARVIN CONSERVATION DISTRICT
00071366	19401	3000001	10/17/2023	45.00	555170	63	GARVIN CONSERVATION DISTRICT
00071366	40000	3000001	10/17/2023	139.83	555170	86	GARVIN CONSERVATION DISTRICT

**OKLAHOMA CONSERVATION COMMISSION
CLAIMS REGISTER BY PROGRAM
FOR THE PERIOD OF SEPTEMBER 21 THRU OCTOBER 25, 2023**

Voucher	Fund	Department	Date	Amount	Account	Sub	Vendor Name
00071366	19401	3000001	10/17/2023	3,615.73	555170	06	GARVIN CONSERVATION DISTRICT
00071366	19401	3000001	10/17/2023	3,196.06	555170	05	GARVIN CONSERVATION DISTRICT
00071367	19401	3000001	10/17/2023	5,148.00	555170	84	SHAWNEE CONSERVATION DISTRICT
00071367	19401	3000001	10/17/2023	3,548.03	555170	07	SHAWNEE CONSERVATION DISTRICT
00071367	19401	3000001	10/17/2023	1,226.82	555170	02	SHAWNEE CONSERVATION DISTRICT
00071367	19401	3000001	10/17/2023	527.89	555170	94	SHAWNEE CONSERVATION DISTRICT
00071368	19401	3000001	10/17/2023	3,773.31	555170	05	BLAINE COUNTY CONSERVATION DISTRICT
00071370	19401	3000001	10/17/2023	3,789.33	555170	05	OSAGE COUNTY CONSERVATION DISTRICT
00071370	19401	3000001	10/17/2023	1,210.20	555170	46	OSAGE COUNTY CONSERVATION DISTRICT
00071370	19401	3000001	10/17/2023	193.01	555170	71	OSAGE COUNTY CONSERVATION DISTRICT
00071370	19401	3000001	10/17/2023	26.55	555170	82	OSAGE COUNTY CONSERVATION DISTRICT
00071370	40000	3000001	10/17/2023	3,846.78	555170	08	OSAGE COUNTY CONSERVATION DISTRICT
00071371	19401	3000001	10/17/2023	202.50	555170	62	LEFLORE COUNTY CONSERVATION DISTRICT
00071371	19401	3000001	10/17/2023	3,945.30	555170	03	LEFLORE COUNTY CONSERVATION DISTRICT
00071371	19401	3000001	10/17/2023	3,053.68	555170	05	LEFLORE COUNTY CONSERVATION DISTRICT
00071371	19401	3000001	10/17/2023	800.00	555170	61	LEFLORE COUNTY CONSERVATION DISTRICT
00071371	19401	3000001	10/17/2023	964.62	555170	27	LEFLORE COUNTY CONSERVATION DISTRICT
00071371	40000	3000001	10/17/2023	139.83	555170	86	LEFLORE COUNTY CONSERVATION DISTRICT
00071371	19401	3000001	10/17/2023	3,176.95	555170	07	LEFLORE COUNTY CONSERVATION DISTRICT
00071371	19401	3000001	10/17/2023	5,408.25	555170	01	LEFLORE COUNTY CONSERVATION DISTRICT
00071371	19401	3000001	10/17/2023	2,368.30	555170	94	LEFLORE COUNTY CONSERVATION DISTRICT
00071372	19401	3000001	10/17/2023	26.40	555170	79	WAGONER COUNTY CONSERVATION DIST NO 22
00071372	19401	3000001	10/17/2023	339.29	555170	69	WAGONER COUNTY CONSERVATION DIST NO 22
00071372	19401	3000001	10/17/2023	89.00	555170	70	WAGONER COUNTY CONSERVATION DIST NO 22
00071372	19401	3000001	10/17/2023	211.71	555170	71	WAGONER COUNTY CONSERVATION DIST NO 22
00071372	19401	3000001	10/17/2023	375.00	555170	92	WAGONER COUNTY CONSERVATION DIST NO 22
00071372	19401	3000001	10/17/2023	5,804.38	555170	01	WAGONER COUNTY CONSERVATION DIST NO 22
00071372	19401	3000001	10/17/2023	2,841.96	555170	05	WAGONER COUNTY CONSERVATION DIST NO 22
00071373	40000	3000001	10/17/2023	139.83	555170	86	ROGERS COUNTY CONSERVATION DISTRICT
00071373	40000	3000001	10/17/2023	3,994.70	555170	03	ROGERS COUNTY CONSERVATION DISTRICT
00071373	19401	3000001	10/17/2023	73.03	555170	71	ROGERS COUNTY CONSERVATION DISTRICT
00071373	19401	3000001	10/17/2023	3,828.90	555170	07	ROGERS COUNTY CONSERVATION DISTRICT
00071373	19401	3000001	10/17/2023	5,467.96	555170	05	ROGERS COUNTY CONSERVATION DISTRICT
00071374	19401	3000001	10/17/2023	3,191.56	555170	05	MUSKOGEE COUNTY CONSERVATION DISTRICT
00071374	19401	3000001	10/17/2023	78.25	555170	71	MUSKOGEE COUNTY CONSERVATION DISTRICT
00071374	19401	3000001	10/17/2023	466.00	555170	84	MUSKOGEE COUNTY CONSERVATION DISTRICT
00071374	40000	3000001	10/17/2023	139.83	555170	86	MUSKOGEE COUNTY CONSERVATION DISTRICT
00071379	40000	3000001	10/17/2023	1,000.00	555170	99	MCCLAIN COUNTY CONSERVATION DISTRICT
00071380	40000	3000001	10/17/2023	2,000.00	555170	99	MAJOR COUNTY CONSERVATION DISTRICT
00071378	40000	3000001	10/17/2023	1,000.00	555170	99	OTTAWA COUNTY CONSERVATION DISTRICT
00071381	40000	3000001	10/17/2023	276.45	555170	99	NORTH FORK OF RED RIVER CONSERVATION
00071382	40000	3000001	10/17/2023	1,000.00	555170	99	SEMINOLE COUNTY CONSERVATION DISTRICT
00071383	40000	3000001	10/17/2023	2,000.00	555170	99	WASHITA COUNTY CONSERVATION DISTRICT
00071424	19401	3000001	10/19/2023	1,465.30	555170		WAGONER COUNTY CONSERVATION DIST NO 22
00071400	40000	3000001	10/19/2023	2,000.00	555170		CUSTER COUNTY CONSERVATION DISTRICT
00071401	40000	3000001	10/19/2023	1,000.00	555170		HARPER COUNTY CONSERVATION DISTRICT
00071420	19401	3000001	10/19/2023	2,018.34	555170	99	MURRAY COUNTY CONSERVATION DISTRICT
00071421	19401	3000001	10/19/2023	87.00	555170	99	NORTH CADDO CONSERVATION DISTRICT
00071422	19401	3000001	10/19/2023	791.24	555170	91	NORTH CADDO CONSERVATION DISTRICT
00071423	19401	3000001	10/19/2023	283.50	555170	99	ELLIS COUNTY CONSERVATION DISTRICT
00071426	40000	3000001	10/19/2023	139.83	555170	86	OKLAHOMA COUNTY CONSERVATION DISTRICT
00071425	40000	3000001	10/19/2023	139.83	555170	86	ALFALFA COUNTY CONSERVATION DISTRICT
00071426	19401	3000001	10/19/2023	11.91	555170	20	OKLAHOMA COUNTY CONSERVATION DISTRICT
00071426	19401	3000001	10/19/2023	1,450.00	555170	61	OKLAHOMA COUNTY CONSERVATION DISTRICT
00071426	19401	3000001	10/19/2023	132.00	555170	72	OKLAHOMA COUNTY CONSERVATION DISTRICT
00071426	19401	3000001	10/19/2023	38.12	555170	79	OKLAHOMA COUNTY CONSERVATION DISTRICT
00071427	19401	3000001	10/19/2023	3,295.04	555170	05	ELLIS COUNTY CONSERVATION DISTRICT

**OKLAHOMA CONSERVATION COMMISSION
CLAIMS REGISTER BY PROGRAM
FOR THE PERIOD OF SEPTEMBER 21 THRU OCTOBER 25, 2023**

Voucher	Fund	Department	Date	Amount	Account	Sub	Vendor Name
00071427	19401	3000001	10/19/2023	157.54	555170	20	ELLIS COUNTY CONSERVATION DISTRICT
00071427	19401	3000001	10/19/2023	713.40	555170	80	ELLIS COUNTY CONSERVATION DISTRICT
00071427	19401	3000001	10/19/2023	306.15	555170	30	ELLIS COUNTY CONSERVATION DISTRICT
00071427	19401	3000001	10/19/2023	405.00	555170	37	ELLIS COUNTY CONSERVATION DISTRICT
00071427	19401	3000001	10/19/2023	129.02	555170	71	ELLIS COUNTY CONSERVATION DISTRICT
00071427	40000	3000001	10/19/2023	139.83	555170	86	ELLIS COUNTY CONSERVATION DISTRICT
00071427	19401	3000001	10/19/2023	258.36	555170	12	ELLIS COUNTY CONSERVATION DISTRICT
00071427	19401	3000001	10/19/2023	5,649.23	555170	01	ELLIS COUNTY CONSERVATION DISTRICT
00071427	19401	3000001	10/19/2023	158.59	555170	81	ELLIS COUNTY CONSERVATION DISTRICT
00071427	19401	3000001	10/19/2023	153.95	555170	82	ELLIS COUNTY CONSERVATION DISTRICT
00071427	40000	3000001	10/19/2023	3,937.70	555170	03	ELLIS COUNTY CONSERVATION DISTRICT
00071428	19401	3000001	10/19/2023	17.99	555170	20	MURRAY COUNTY CONSERVATION DISTRICT
00071428	40000	3000001	10/19/2023	139.83	555170	86	MURRAY COUNTY CONSERVATION DISTRICT
00071428	19401	3000001	10/19/2023	4,524.45	555170	06	MURRAY COUNTY CONSERVATION DISTRICT
00071428	19401	3000001	10/19/2023	85.00	555170	71	MURRAY COUNTY CONSERVATION DISTRICT
00071428	19401	3000001	10/19/2023	117.56	555170	79	MURRAY COUNTY CONSERVATION DISTRICT
00071428	19401	3000001	10/19/2023	5,799.53	555170	01	MURRAY COUNTY CONSERVATION DISTRICT
00071429	19401	3000001	10/19/2023	1,380.00	555170	80	ALFALFA COUNTY CONSERVATION DISTRICT
00071429	19401	3000001	10/19/2023	3,375.79	555170	05	ALFALFA COUNTY CONSERVATION DISTRICT
00071429	19401	3000001	10/19/2023	341.25	555170	63	ALFALFA COUNTY CONSERVATION DISTRICT
00071429	19401	3000001	10/19/2023	300.00	555170	71	ALFALFA COUNTY CONSERVATION DISTRICT
00071429	19401	3000001	10/19/2023	416.96	555170	82	ALFALFA COUNTY CONSERVATION DISTRICT
00071429	19401	3000001	10/19/2023	3,517.00	555170	84	ALFALFA COUNTY CONSERVATION DISTRICT
00071445	19401	3000001	10/25/2023	114.40	555170	71	DELAWARE CO CONSERVATION DISTRICT
00071436	40000	3000001	10/20/2023	2,000.00	555170	99	JACKSON COUNTY CONSERVATION DIST
00071437	40000	3000001	10/20/2023	1,000.00	555170		PAWNEE COUNTY CONSERVATION DISTRICT
00071441	19401	3000001	10/20/2023	301.75	555170	20	CHECOTAH CONSERVATION DISTRICT NO 20
00071442	19401	3000001	10/20/2023	3,673.91	555170	05	HARPER COUNTY CONSERVATION DISTRICT
00071442	19401	3000001	10/20/2023	463.15	555170	80	HARPER COUNTY CONSERVATION DISTRICT
00071442	40000	3000001	10/20/2023	139.83	555170	86	HARPER COUNTY CONSERVATION DISTRICT
00071442	19401	3000001	10/20/2023	717.24	555170	12	HARPER COUNTY CONSERVATION DISTRICT
00071443	19401	3000001	10/20/2023	515.58	555170	65	PONTOTOC COUNTY C D
00071443	19401	3000001	10/20/2023	127.07	555170	69	PONTOTOC COUNTY C D
00071443	19401	3000001	10/20/2023	100.00	555170	71	PONTOTOC COUNTY C D
00071443	19401	3000001	10/20/2023	3,607.01	555170	06	PONTOTOC COUNTY C D
00071443	40000	3000001	10/20/2023	4,357.80	555170	08	PONTOTOC COUNTY C D
00071443	19401	3000001	10/20/2023	673.89	555170	94	PONTOTOC COUNTY C D
00071445	19401	3000001	10/25/2023	3,066.32	555170	05	DELAWARE CO CONSERVATION DISTRICT
00071445	19401	3000001	10/25/2023	45.62	555170	23	DELAWARE CO CONSERVATION DISTRICT
00071445	19401	3000001	10/25/2023	63.56	555170	27	DELAWARE CO CONSERVATION DISTRICT
00071445	19401	3000001	10/25/2023	245.80	555170	42	DELAWARE CO CONSERVATION DISTRICT
00071445	19401	3000001	10/25/2023	62.00	555170	67	DELAWARE CO CONSERVATION DISTRICT
00071445	19401	3000001	10/25/2023	465.05	555170	69	DELAWARE CO CONSERVATION DISTRICT
00071445	19401	3000001	10/25/2023	111.67	555170	79	DELAWARE CO CONSERVATION DISTRICT
00071445	19401	3000001	10/25/2023	12.70	555170	80	DELAWARE CO CONSERVATION DISTRICT
00071445	19401	3000001	10/25/2023	31.80	555170	82	DELAWARE CO CONSERVATION DISTRICT
00071446	40000	3000001	10/25/2023	139.83	555170	86	LOVE COUNTY CONSERVATION DISTRICT
00071445	40000	3000001	10/25/2023	139.83	555170	86	DELAWARE CO CONSERVATION DISTRICT
00071445	19401	3000001	10/25/2023	1,145.16	555170	07	DELAWARE CO CONSERVATION DISTRICT
00071446	19401	3000001	10/25/2023	3,217.59	555170	05	LOVE COUNTY CONSERVATION DISTRICT
00071447	19401	3000001	10/25/2023	37.50	555170	73	WOODS COUNTY CONSERVATION DISTRICT
00071447	19401	3000001	10/25/2023	267.90	555170	20	WOODS COUNTY CONSERVATION DISTRICT
00071447	19401	3000001	10/25/2023	557.31	555170	23	WOODS COUNTY CONSERVATION DISTRICT
00071447	19401	3000001	10/25/2023	16.18	555170	26	WOODS COUNTY CONSERVATION DISTRICT
00071447	19401	3000001	10/25/2023	102.00	555170	71	WOODS COUNTY CONSERVATION DISTRICT
00071447	19401	3000001	10/25/2023	21.66	555170	71	WOODS COUNTY CONSERVATION DISTRICT
00071447	19401	3000001	10/25/2023	62.00	555170	77	WOODS COUNTY CONSERVATION DISTRICT

**OKLAHOMA CONSERVATION COMMISSION
CLAIMS REGISTER BY PROGRAM
FOR THE PERIOD OF SEPTEMBER 21 THRU OCTOBER 25, 2023**

Voucher	Fund	Department	Date	Amount	Account	Sub	Vendor Name
00071447	19401	3000001	10/25/2023	202.00	555170	80	WOODS COUNTY CONSERVATION DISTRICT
00071447	19401	3000001	10/25/2023	29.77	555170	80	WOODS COUNTY CONSERVATION DISTRICT
00071447	19401	3000001	10/25/2023	75.00	555170	81	WOODS COUNTY CONSERVATION DISTRICT
00071447	19401	3000001	10/25/2023	3,223.37	555170	05	WOODS COUNTY CONSERVATION DISTRICT
00071448	19401	3000001	10/25/2023	145.00	555170	60	MARSHALL COUNTY CONSERVATION DISTRICT
00071448	19401	3000001	10/25/2023	3,372.84	555170	05	MARSHALL COUNTY CONSERVATION DISTRICT
00071448	40000	3000001	10/25/2023	3,480.64	555170	08	MARSHALL COUNTY CONSERVATION DISTRICT
00071448	19401	3000001	10/25/2023	4.93	555170	20	MARSHALL COUNTY CONSERVATION DISTRICT
00071448	19401	3000001	10/25/2023	52.35	555170	20	MARSHALL COUNTY CONSERVATION DISTRICT
00071448	19401	3000001	10/25/2023	284.48	555170	24	MARSHALL COUNTY CONSERVATION DISTRICT
00071448	19401	3000001	10/25/2023	73.98	555170	71	MARSHALL COUNTY CONSERVATION DISTRICT
00071448	19401	3000001	10/25/2023	746.56	555170	80	MARSHALL COUNTY CONSERVATION DISTRICT
00071448	19401	3000001	10/25/2023	54.57	555170	81	MARSHALL COUNTY CONSERVATION DISTRICT
00071448	19401	3000001	10/25/2023	96.56	555170	82	MARSHALL COUNTY CONSERVATION DISTRICT
00071449	19401	3000001	10/25/2023	3,062.40	555170	02	LITTLE RIVER CONSERVATION DISTRICT
00071449	19401	3000001	10/25/2023	3,750.22	555170	05	LITTLE RIVER CONSERVATION DISTRICT
00071449	19401	3000001	10/25/2023	1,455.28	555170	46	LITTLE RIVER CONSERVATION DISTRICT
00071449	19401	3000001	10/25/2023	900.00	555170	61	LITTLE RIVER CONSERVATION DISTRICT
00071449	40000	3000001	10/25/2023	139.83	555170	86	LITTLE RIVER CONSERVATION DISTRICT
00071451	40000	3000001	10/25/2023	139.83	555170	86	OTTAWA COUNTY CONSERVATION DISTRICT
00071450	19401	3000001	10/25/2023	3,499.83	555170	02	HARMON COUNTY CONSERVATION DISTRICT
00071450	19401	3000001	10/25/2023	3,765.18	555170	05	HARMON COUNTY CONSERVATION DISTRICT
00071450	19401	3000001	10/25/2023	115.38	555170	71	HARMON COUNTY CONSERVATION DISTRICT
00071451	19401	3000001	10/25/2023	4,064.39	555170	05	OTTAWA COUNTY CONSERVATION DISTRICT
00071451	19401	3000001	10/25/2023	400.00	555170	65	OTTAWA COUNTY CONSERVATION DISTRICT
00071451	19401	3000001	10/25/2023	54.99	555170	71	OTTAWA COUNTY CONSERVATION DISTRICT
00071451	19401	3000001	10/25/2023	250.00	555170	92	OTTAWA COUNTY CONSERVATION DISTRICT
00071452	19401	3000001	10/25/2023	55.98	555170	80	HUGHES COUNTY CONSERVATION DIST
00071452	19401	3000001	10/25/2023	372.00	555170	24	HUGHES COUNTY CONSERVATION DIST
00071452	19401	3000001	10/25/2023	87.50	555170	71	HUGHES COUNTY CONSERVATION DIST
00071452	19401	3000001	10/25/2023	171.97	555170	79	HUGHES COUNTY CONSERVATION DIST
00071452	19401	3000001	10/25/2023	48.56	555170	81	HUGHES COUNTY CONSERVATION DIST
00071452	19401	3000001	10/25/2023	33.59	555170	82	HUGHES COUNTY CONSERVATION DIST
00071452	19401	3000001	10/25/2023	325.00	555170	92	HUGHES COUNTY CONSERVATION DIST
00071453	19401	3000001	10/25/2023	1,875.32	555170	46	KIOWA COUNTY CONSERVATION DISTRICT NO 76
00071452	19401	3000001	10/25/2023	3,259.64	555170	05	HUGHES COUNTY CONSERVATION DIST
00071452	19401	3000001	10/25/2023	3,632.91	555170	06	HUGHES COUNTY CONSERVATION DIST
00071453	19401	3000001	10/25/2023	5,044.02	555170	06	KIOWA COUNTY CONSERVATION DISTRICT NO 76
00071453	19401	3000001	10/25/2023	3,485.92	555170	05	KIOWA COUNTY CONSERVATION DISTRICT NO 76
00071453	19401	3000001	10/25/2023	429.68	555170	26	KIOWA COUNTY CONSERVATION DISTRICT NO 76
00071453	19401	3000001	10/25/2023	62.32	555170	80	KIOWA COUNTY CONSERVATION DISTRICT NO 76
00071458	19401	3000001	10/25/2023	92.09	555170	82	BEAVER COUNTY CONSERVATION DISTRICT
00071453	19401	3000001	10/25/2023	92.44	555170	82	KIOWA COUNTY CONSERVATION DISTRICT NO 76
00071453	40000	3000001	10/25/2023	139.83	555170	86	KIOWA COUNTY CONSERVATION DISTRICT NO 76
00071454	19401	3000001	10/25/2023	53.00	555170	70	ARBUCKLE CONSERVATION DISTRICT
00071455	40000	3000001	10/25/2023	2,000.00	555170		STEPHENS COUNTY CONSERVATION DISTRICT
00071456	40000	3000001	10/25/2023	1,000.00	555170	99	HARMON COUNTY CONSERVATION DISTRICT
00071457	40000	3000001	10/25/2023	1,000.00	555170		BEAVER COUNTY CONSERVATION DISTRICT
00071458	19401	3000001	10/25/2023	3,374.72	555170	05	BEAVER COUNTY CONSERVATION DISTRICT
00071458	19401	3000001	10/25/2023	458.59	555170	94	BEAVER COUNTY CONSERVATION DISTRICT
00071458	19401	3000001	10/25/2023	935.00	555170	61	BEAVER COUNTY CONSERVATION DISTRICT
00071458	19401	3000001	10/25/2023	46.41	555170	80	BEAVER COUNTY CONSERVATION DISTRICT
00071458	19401	3000001	10/25/2023	275.00	555170	94	BEAVER COUNTY CONSERVATION DISTRICT
00071458	40000	3000001	10/25/2023	139.83	555170	86	BEAVER COUNTY CONSERVATION DISTRICT
00071458	19401	3000001	10/25/2023	200.00	555170	12	BEAVER COUNTY CONSERVATION DISTRICT
00071459	19401	3000001	10/25/2023	846.71	555170	61	JACKSON COUNTY CONSERVATION DIST
00071459	19401	3000001	10/25/2023	149.49	555170	71	JACKSON COUNTY CONSERVATION DIST

**OKLAHOMA CONSERVATION COMMISSION
CLAIMS REGISTER BY PROGRAM
FOR THE PERIOD OF SEPTEMBER 21 THRU OCTOBER 25, 2023**

Voucher	Fund	Department	Date	Amount	Account	Sub	Vendor Name
00071459	40000	3000001	10/25/2023	139.83	555170	86	JACKSON COUNTY CONSERVATION DIST
00071459	19401	3000001	10/25/2023	3,859.34	555170	02	JACKSON COUNTY CONSERVATION DIST
00071459	19401	3000001	10/25/2023	4,805.41	555170	05	JACKSON COUNTY CONSERVATION DIST
00071460	19401	3000001	10/25/2023	68.12	555170	24	LOGAN COUNTY CONSERVATION DISTRICT
00071460	40000	3000001	10/25/2023	139.83	555170	86	LOGAN COUNTY CONSERVATION DISTRICT
00071460	19401	3000001	10/25/2023	3,594.98	555170	05	LOGAN COUNTY CONSERVATION DISTRICT
00071461	19401	3000001	10/25/2023	3,375.95	555170	05	UPPER WASHITA CONSERVATION DISTRICT
00071461	19401	3000001	10/25/2023	387.54	555170	12	UPPER WASHITA CONSERVATION DISTRICT
00071461	19401	3000001	10/25/2023	1,453.06	555170	84	UPPER WASHITA CONSERVATION DISTRICT
00071464	19401	3000001	10/25/2023	49.95	555170	71	LINCOLN COUNTY CONSERVATION DISTRICT
00071461	19401	3000001	10/25/2023	3,972.45	555170	06	UPPER WASHITA CONSERVATION DISTRICT
00071462	19401	3000001	10/25/2023	3,788.45	555170	05	CENTRAL N CANADIAN RIVER CONSERVATION
00071462	19401	3000001	10/25/2023	1,614.75	555170	94	CENTRAL N CANADIAN RIVER CONSERVATION
00071462	40000	3000001	10/25/2023	139.83	555170	86	CENTRAL N CANADIAN RIVER CONSERVATION
00071463	19401	3000001	10/25/2023	3,716.15	555170	05	PAYNE COUNTY CONSERVATION DISTRICT
00071463	19401	3000001	10/25/2023	1,345.63	555170	94	PAYNE COUNTY CONSERVATION DISTRICT
00071463	40000	3000001	10/25/2023	139.83	555170	86	PAYNE COUNTY CONSERVATION DISTRICT
00071464	19401	3000001	10/25/2023	3,599.13	555170	07	LINCOLN COUNTY CONSERVATION DISTRICT
00071464	19401	3000001	10/25/2023	149.00	555170	62	LINCOLN COUNTY CONSERVATION DISTRICT
00071465	19401	3000001	10/25/2023	4,129.15	555170	05	COMANCHE COUNTY CONSERVATION DISTRICT
00071465	19401	3000001	10/25/2023	3,067.56	555170	02	COMANCHE COUNTY CONSERVATION DISTRICT
00071466	40000	3000001	10/25/2023	139.83	555170	86	SEQUOYAH COUNTY CONSERVATION DISTRICT
00071465	19401	3000001	10/25/2023	311.00	555170	26	COMANCHE COUNTY CONSERVATION DISTRICT
00071465	40000	3000001	10/25/2023	139.83	555170	86	COMANCHE COUNTY CONSERVATION DISTRICT
00071466	19401	3000001	10/25/2023	3,368.28	555170	05	SEQUOYAH COUNTY CONSERVATION DISTRICT
00071466	19401	3000001	10/25/2023	1,017.29	555170	12	SEQUOYAH COUNTY CONSERVATION DISTRICT
00071466	19401	3000001	10/25/2023	3,500.00	555170	61	SEQUOYAH COUNTY CONSERVATION DISTRICT
00071467	19401	3000001	10/25/2023	3,660.25	555170	05	COAL COUNTY CONSERVATION DISTRICT NO 19
00071466	19401	3000001	10/25/2023	26.00	555170	67	SEQUOYAH COUNTY CONSERVATION DISTRICT
00071466	19401	3000001	10/25/2023	190.61	555170	69	SEQUOYAH COUNTY CONSERVATION DISTRICT
00071466	19401	3000001	10/25/2023	350.00	555170	92	SEQUOYAH COUNTY CONSERVATION DISTRICT
00071468	19401	3000001	10/25/2023	128.92	555170	71	KINGFISHER COUNTY CONSERVATION DISTRICT
00071467	19401	3000001	10/25/2023	478.82	555170	80	COAL COUNTY CONSERVATION DISTRICT NO 19
00071467	40000	3000001	10/25/2023	139.83	555170	86	COAL COUNTY CONSERVATION DISTRICT NO 19
00071468	19401	3000001	10/25/2023	4,131.19	555170	05	KINGFISHER COUNTY CONSERVATION DISTRICT
00071468	40000	3000001	10/25/2023	139.83	555170	86	KINGFISHER COUNTY CONSERVATION DISTRICT
00071468	19401	3000001	10/25/2023	1,250.00	555170	61	KINGFISHER COUNTY CONSERVATION DISTRICT
00071468	19401	3000001	10/25/2023	141.60	555170	72	KINGFISHER COUNTY CONSERVATION DISTRICT
00071468	19401	3000001	10/25/2023	162.22	555170	79	KINGFISHER COUNTY CONSERVATION DISTRICT
00071468	19401	3000001	10/25/2023	428.72	555170	80	KINGFISHER COUNTY CONSERVATION DISTRICT
00071468	19401	3000001	10/25/2023	56.95	555170	81	KINGFISHER COUNTY CONSERVATION DISTRICT
00071469	19401	3000001	10/25/2023	55.00	555170	83	STEPHENS COUNTY CONSERVATION DISTRICT
00071469	19401	3000001	10/25/2023	4,494.03	555170	02	STEPHENS COUNTY CONSERVATION DISTRICT
00071469	19401	3000001	10/25/2023	4,442.43	555170	05	STEPHENS COUNTY CONSERVATION DISTRICT
00071469	19401	3000001	10/25/2023	510.00	555170	63	STEPHENS COUNTY CONSERVATION DISTRICT
00071469	19401	3000001	10/25/2023	71.67	555170	71	STEPHENS COUNTY CONSERVATION DISTRICT
00071469	19401	3000001	10/25/2023	450.00	555170	72	STEPHENS COUNTY CONSERVATION DISTRICT
00071469	40000	3000001	10/25/2023	139.83	555170	86	STEPHENS COUNTY CONSERVATION DISTRICT
00071471	19401	3000001	10/25/2023	46.39	555170	81	CIMARRON COUNTY CONSERVATION DISTRICT
00071470	19401	3000001	10/25/2023	3,376.80	555170	05	GRANT COUNTY CONSERVATION DISTRICT
00071470	19401	3000001	10/25/2023	3,368.65	555170	07	GRANT COUNTY CONSERVATION DISTRICT
00071471	19401	3000001	10/25/2023	45.00	555170	60	CIMARRON COUNTY CONSERVATION DISTRICT
00071471	19401	3000001	10/25/2023	35.00	555170	63	CIMARRON COUNTY CONSERVATION DISTRICT
00071471	19401	3000001	10/25/2023	148.48	555170	71	CIMARRON COUNTY CONSERVATION DISTRICT
00071471	19401	3000001	10/25/2023	114.31	555170	82	CIMARRON COUNTY CONSERVATION DISTRICT
00071472	40000	3000001	10/25/2023	139.83	555170	86	ADAIR COUNTY CONSERVATION DISTRICT NO 67
00071471	40000	3000001	10/25/2023	139.83	555170	86	CIMARRON COUNTY CONSERVATION DISTRICT

**OKLAHOMA CONSERVATION COMMISSION
CLAIMS REGISTER BY PROGRAM
FOR THE PERIOD OF SEPTEMBER 21 THRU OCTOBER 25, 2023**

Voucher	Fund	Department	Date	Amount	Account	Sub	Vendor Name
00071471	19401	3000001	10/25/2023	3,358.37	555170	05	CIMARRON COUNTY CONSERVATION DISTRICT
00071475	40000	3000001	10/25/2023	2,000.00	555170	99	PAYNE COUNTY CONSERVATION DISTRICT
00071304	19401	3000005	10/12/2023	-495.00	522150		BANK OF AMERICA NA
00071344	19401	3000005	10/13/2023	367.95	521220		GREEN,CLANCY J
00071344	19401	3000005	10/13/2023	233.00	521230		GREEN,CLANCY J
00071344	19401	3000005	10/13/2023	738.69	521260		GREEN,CLANCY J
00071352	19401	3000005	10/17/2023	146.17	534290		OFFICE OF MANAGEMENT & ENTERPRISE SVCS
00071352	19401	3000005	10/17/2023	1,153.00	532142		OFFICE OF MANAGEMENT & ENTERPRISE SVCS
00071392	40000	3000005	10/17/2023	24.65	533120		COMDATA INC
00071392	40000	3000005	10/17/2023	654.55	534290		COMDATA INC
00071392	19401	3000005	10/17/2023	121.31	534290		COMDATA INC
00071419	19401	3000005	10/19/2023	26,327.00	541290		JOE COOPER CHEVROLET CADILLAC OF SHAWNEE
00071492	19401	3000005	10/25/2023	26,327.00	541290		JOE COOPER CHEVROLET CADILLAC OF SHAWNEE
PAYROLL				<u>37,687.45</u>	511110		DIV PAYROLL - SEPTEMBER MAIN & SUPP; OCTOBER MAIN

768,926.76 *District Services*

Land Management

00071304	19401	4000001	10/12/2023	340.43	531160		BANK OF AMERICA NA
00071304	19401	4000001	10/12/2023	4.55	536130		BANK OF AMERICA NA
00071304	19401	4000001	10/12/2023	56.08	536140		BANK OF AMERICA NA
00071335	19401	4000001	10/11/2023	177,570.00	555170		ATOKA COUNTY CONSERVATION DISTRICT
00071392	19401	4000001	10/17/2023	1,205.35	534290		COMDATA INC
00071392	19401	4000001	10/17/2023	151.28	533120		COMDATA INC
00071440	19401	4000001	10/20/2023	3,950.83	531600		OFFICE OF MANAGEMENT & ENTERPRISE SVCS

**OKLAHOMA CONSERVATION COMMISSION
CLAIMS REGISTER BY PROGRAM
FOR THE PERIOD OF SEPTEMBER 21 THRU OCTOBER 25, 2023**

Voucher	Fund	Department	Date	Amount	Account	Sub	Vendor Name
00071299	19401	4000002	10/6/2023	22,250.00	541190		BIG TEX TRAILER WORLD INC
00071296	19401	4000002	10/6/2023	22,250.00	541190		BIG TEX TRAILER WORLD INC
00071297	19401	4000002	10/6/2023	22,250.00	541190		BIG TEX TRAILER WORLD INC
00071298	19401	4000002	10/6/2023	22,250.00	541190		BIG TEX TRAILER WORLD INC
PAYROLL				69,323.74	511110		DIV PAYROLL - SEPTEMBER MAIN & SUPP; OCTOBER MAIN
				341,602.26	Land Management		
Water Quality							
00071237	40000	5000001	9/28/2023	128.64	521110		ROGERS,BRAD C
00071238	40000	5000001	9/28/2023	91.31	521110		ROGERS,BRAD C
00071265	40000	5000001	10/4/2023	1,360.12	555170		CREEK COUNTY CONSERVATION DISTRICT
00071266	40000	5000001	10/4/2023	200.00	555170		CENTRAL N CANADIAN RIVER CONSERVATION
00071271	40000	5000001	10/4/2023	400.00	555170		NORTH CADDO CONSERVATION DISTRICT
00071272	40000	5000001	10/4/2023	2,950.00	515450		JACK R DAVIS
00071277	40000	5000001	10/5/2023	59.00	521120		MILLER,CANDICEMARIE
00071273	40000	5000001	10/4/2023	177.00	521120		RAMMING,JASON M
00071274	40000	5000001	10/4/2023	88.50	521120		LECKBAND,JAKE
00071275	40000	5000001	10/4/2023	88.50	521120		SWANSON,JAKE RYLEY
00071276	40000	5000001	10/4/2023	88.50	521120		NGUYEN,BRIANT
00071300	40000	5000001	10/6/2023	88.50	521120		MOORE,LEONARD I
00071304	40000	5000001	10/12/2023	682.00	522131		BANK OF AMERICA NA
00071304	40000	5000001	10/12/2023	79.95	535180		BANK OF AMERICA NA
00071304	40000	5000001	10/12/2023	114.49	536140		BANK OF AMERICA NA
00071304	40000	5000001	10/12/2023	762.33	537190		BANK OF AMERICA NA
00071304	40000	5000001	10/12/2023	57.94	537310		BANK OF AMERICA NA
00071304	40000	5000001	10/12/2023	91.76	536190		BANK OF AMERICA NA
00071304	40000	5000001	10/12/2023	275.13	537190		BANK OF AMERICA NA
00071304	40000	5000001	10/12/2023	29.77	541130		BANK OF AMERICA NA
00071312	40000	5000001	10/11/2023	236.00	521120		MILLER,CANDICEMARIE
00071313	40000	5000001	10/11/2023	88.50	521120		SWANSON,JAKE RYLEY
00071330	40000	5000001	10/11/2023	88.50	521120		BOND,REBECCA E
00071332	40000	5000001	10/11/2023	69.65	537190		HACH COMPANY
00071329	40000	5000001	10/11/2023	88.50	521120		BOND,REBECCA E
00071331	40000	5000001	10/11/2023	34,054.00	515290		DEPT OF AGRICULTURE FOOD & FORESTRY
00071343	40000	5000001	10/13/2023	88.50	521120		NGUYEN,BRIANT
00071352	40000	5000001	10/17/2023	282.35	534290		OFFICE OF MANAGEMENT & ENTERPRISE SVCS
00071352	40000	5000001	10/17/2023	486.05	532142		OFFICE OF MANAGEMENT & ENTERPRISE SVCS
00071392	40000	5000001	10/17/2023	2,627.34	534290		COMDATA INC
00071392	40000	5000001	10/17/2023	343.95	533120		COMDATA INC
00071398	40000	5000001	10/19/2023	88.50	521120		SWANSON,JAKE RYLEY
00071399	40000	5000001	10/19/2023	88.50	521120		LECKBAND,JAKE
00071432	40000	5000001	10/19/2023	88.50	521120		LECKBAND,JAKE
00071444	40000	5000001	10/23/2023	88.50	521120		SWANSON,JAKE RYLEY
PAYROLL				341,075.75	511110		DIV PAYROLL - SEPTEMBER MAIN & SUPP; OCTOBER MAIN
				387,696.53	Water Quality		

**OKLAHOMA CONSERVATION COMMISSION
CLAIMS REGISTER BY PROGRAM
FOR THE PERIOD OF SEPTEMBER 21 THRU OCTOBER 25, 2023**

Voucher	Fund	Department	Date	Amount	Account	Sub	Vendor Name
Wetlands							
PAYROLL		5000002		<u>25,688.30</u>	511110		DIV PAYROLL - SEPTEMBER MAIN & SUPP; OCTOBER MAIN
				25,688.30			Wetlands
Soil Health							
00071304	19401	5000003	10/12/2023	-25.38	522130		BANK OF AMERICA NA
00071304	19401	5000003	10/12/2023	69.99	522131		BANK OF AMERICA NA
00071304	19401	5000003	10/12/2023	208.26	522150		BANK OF AMERICA NA
00071304	19401	5000003	10/12/2023	525.56	537150		BANK OF AMERICA NA
00071304	19401	5000003	10/12/2023	111.58	531110		BANK OF AMERICA NA
00071304	19401	5000003	10/12/2023	440.00	515290		BANK OF AMERICA NA
00071304	19401	5000003	10/12/2023	196.00	522131		BANK OF AMERICA NA
00071304	19401	5000003	10/12/2023	35.00	522150		BANK OF AMERICA NA
00071333	24500	5000003	10/11/2023	1,000.00	555170		GARFIELD CO CONSERVATION DISTRICT
00071334	24500	5000003	10/11/2023	750.00	555170		GARFIELD CO CONSERVATION DISTRICT
00071352	19401	5000003	10/17/2023	1,521.01	534290		OFFICE OF MANAGEMENT & ENTERPRISE SVCS
00071352	19401	5000003	10/17/2023	2,347.72	532142		OFFICE OF MANAGEMENT & ENTERPRISE SVCS
00071392	19401	5000003	10/17/2023	554.37	534290		COMDATA INC
00071493	19401	5000003	10/25/2023	740.00	531190		MIDWEST SHOWS INC
PAYROLL				<u>113,304.12</u>	511110		DIV PAYROLL - SEPTEMBER MAIN & SUPP; OCTOBER MAIN
				121,778.23			Soil Health
Cost Share - Locally Led							
00071243	25000	5000004	9/27/2023	5,000.00	555170		PITTSBURG COUNTY CONSERVATION DISTRICT
00071240	25000	5000004	9/27/2023	833.36	555170		MCINTOSH COUNTY CONSERVATION DISTRICT
00071241	25000	5000004	9/27/2023	7,500.00	555170		CLEVELAND COUNTY CONSERVATION DISTRICT
00071242	25000	5000004	9/27/2023	11,400.00	555170		OKFUSKEE COUNTY CONSERVATION DISTRICT
00071244	25000	5000004	9/27/2023	5,000.00	555170		PITTSBURG COUNTY CONSERVATION DISTRICT
00071245	25000	5000004	9/27/2023	7,600.00	555170		SHAWNEE CONSERVATION DISTRICT
00071256	25000	5000004	9/27/2023	6,211.80	555170		CANEY VALLEY CONSERVATION DISTRICT
00071257	25000	5000004	10/4/2023	4,914.81	555170		WASHITA COUNTY CONSERVATION DISTRICT
00071258	25000	5000004	10/4/2023	4,190.50	555170		CANEY VALLEY CONSERVATION DISTRICT
00071259	25000	5000004	10/4/2023	23,575.14	555170		BEAVER COUNTY CONSERVATION DISTRICT
00071278	25000	5000004	10/5/2023	3,000.00	555170		ATOKA COUNTY CONSERVATION DISTRICT
00071279	25000	5000004	10/5/2023	3,938.98	555170		CHECOTAH CONSERVATION DISTRICT NO 20
00071286	25000	5000004	10/6/2023	1,044.10	555170		NORTH FORK OF RED RIVER CONSERVATION
00071287	25000	5000004	10/6/2023	2,231.25	555170		WEST CADDO CONSERVATION DISTRICT
00071288	25000	5000004	10/6/2023	3,692.32	555170		CUSTER COUNTY CONSERVATION DISTRICT
00071289	25000	5000004	10/6/2023	3,606.21	555170		PAWNEE COUNTY CONSERVATION DISTRICT
00071290	25000	5000004	10/6/2023	1,116.92	555170		LITTLE RIVER CONSERVATION DISTRICT
00071291	25000	5000004	10/6/2023	4,462.50	555170		KAY COUNTY CONSERVATION DISTRICT
00071336	25000	5000004	10/13/2023	5,066.00	555170		MCINTOSH COUNTY CONSERVATION DISTRICT
00071337	25000	5000004	10/13/2023	1,350.00	555170		GARFIELD CO CONSERVATION DISTRICT
00071338	25000	5000004	10/13/2023	7,500.00	555170		JOHNSTON COUNTY CONSERVATION DISTRICT
00071346	25000	5000004	10/13/2023	11,145.89	555170		EAST CANADIAN COUNTY CONSERVATION DISTR
00071375	25000	5000004	10/17/2023	2,180.45	555170		CHEROKEE COUNTY CONSERVATION DISTRICT
00071376	25000	5000004	10/17/2023	2,696.25	555170		CRAIG COUNTY CONSERVATION DISTRICT
00071377	25000	5000004	10/17/2023	1,169.60	555170		CHEROKEE COUNTY CONSERVATION DISTRICT
00071414	25000	5000004	10/19/2023	7,500.00	555170		CIMARRON COUNTY CONSERVATION DISTRICT

**OKLAHOMA CONSERVATION COMMISSION
CLAIMS REGISTER BY PROGRAM
FOR THE PERIOD OF SEPTEMBER 21 THRU OCTOBER 25, 2023**

Voucher	Fund	Department	Date	Amount	Account	Sub	Vendor Name
00071407	25000	5000004	10/19/2023	6,931.34	555170		KONAWA CONSERVATION DISTRICT
00071408	25000	5000004	10/19/2023	7,500.00	555170		STEPHENS COUNTY CONSERVATION DISTRICT
00071409	25000	5000004	10/19/2023	4,800.00	555170		OKLAHOMA COUNTY CONSERVATION DISTRICT
00071410	25000	5000004	10/19/2023	7,500.00	555170		MURRAY COUNTY CONSERVATION DISTRICT
00071411	25000	5000004	10/19/2023	2,533.00	555170		MCINTOSH COUNTY CONSERVATION DISTRICT
00071412	25000	5000004	10/19/2023	5,125.00	555170		KINGFISHER COUNTY CONSERVATION DISTRICT
00071413	25000	5000004	10/19/2023	5,000.00	555170		COAL COUNTY CONSERVATION DISTRICT NO 19
00071477	25000	5000004	10/25/2023	7,500.00	555170		COMANCHE COUNTY CONSERVATION DISTRICT
00071480	25000	5000004	10/25/2023	7,500.00	555170		DEER CREEK CONSERVATION DISTRICT
00071481	25000	5000004	10/25/2023	<u>9,788.78</u>	555170		DELAWARE CO CONSERVATION DISTRICT

202,104.20 *Cost Share - Locally Led*

Cost Share - Prior WS Illinois River

00071260	25000	5000006	10/4/2023	<u>100.00</u>	555170		ADAIR COUNTY CONSERVATION DISTRICT NO 67
----------	-------	---------	-----------	---------------	--------	--	--

100.00 *Cost Share - Prior WS Illinois River*

Office of Geographic & Tech Services

PAYROLL		6000001		<u>45,086.41</u>	511110		DIV PAYROLL - SEPTEMBER MAIN & SUPP; OCTOBER MAIN
---------	--	---------	--	------------------	--------	--	---

45,086.41 *Office of Geographic & Tech Services*

ISD Data Processing

00071387	19401	8800010	10/17/2023	157.65	515360	11	KOCH COMMUNICATIONS LLC
00071302	19401	8800010	10/11/2023	4,174.16	515370	11	OFFICE OF MANAGEMENT & ENTERPRISE SVCS
00071302	19401	8800010	10/11/2023	2,010.00	515370	14	OFFICE OF MANAGEMENT & ENTERPRISE SVCS
00071303	19401	8800010	10/11/2023	4,174.16	515370	11	OFFICE OF MANAGEMENT & ENTERPRISE SVCS
00071303	19401	8800010	10/11/2023	2,010.00	515370	14	OFFICE OF MANAGEMENT & ENTERPRISE SVCS
00071304	40000	8800010	10/12/2023	62.60	531130		BANK OF AMERICA NA
00071304	40000	8800010	10/12/2023	435.19	531130	51	BANK OF AMERICA NA
00071304	19401	8800010	10/12/2023	135.00	522150		BANK OF AMERICA NA
00071304	19401	8800010	10/12/2023	139.23	531130	14	BANK OF AMERICA NA
00071304	19401	8800010	10/12/2023	3,235.64	533150	64	BANK OF AMERICA NA
00071304	40000	8800010	10/12/2023	1,207.50	515360		BANK OF AMERICA NA
00071304	19401	8800010	10/12/2023	434.88	533150	41	BANK OF AMERICA NA
00071304	24500	8800010	10/12/2023	3,000.00	533150	62	BANK OF AMERICA NA
00071304	19401	8800010	10/12/2023	37.84	531130	41	BANK OF AMERICA NA
00071304	19401	8800010	10/12/2023	68.28	541130	41	BANK OF AMERICA NA
00071304	19401	8800010	10/12/2023	813.06	531130	21	BANK OF AMERICA NA
00071304	19401	8800010	10/12/2023	312.02	533150	21	BANK OF AMERICA NA
00071304	19401	8800010	10/12/2023	527.84	531130	35	BANK OF AMERICA NA
00071304	40000	8800010	10/12/2023	679.07	531130	35	BANK OF AMERICA NA
00071304	40000	8800010	10/12/2023	500.00	531130	35	BANK OF AMERICA NA
00071304	19401	8800010	10/12/2023	151.38	531130	11	BANK OF AMERICA NA
00071387	19401	8800010	10/17/2023	<u>105.00</u>	515380	11	KOCH COMMUNICATIONS LLC

24,370.50 *ISD Data Processing*

3,330,246.37 **TOTAL CLAIMS AND PAYROLL**

**OKLAHOMA CONSERVATION COMMISSION
PURCHASE CARD TRANSACTIONS
SEPTEMBER 2023**

Cardholder	Date	Amount	Payee	Fund-Class	Department- Program	Account	Sub	Description
Administration								
Bitseedy	9/27/2023	\$1,128.72	STANDLEY SYSTEMS LLC	1000-19301	1000001-NP000	533140		STANDLEY SYSTEMS LLC - 04-01-23 to 06-30-23
Bitseedy	9/27/2023	\$325.98	PIKEPASS RECYCLING	1000-19401	1000001-NP000	522113		PIKEPASS RECYCLING - Monthly Pike Pass Owned Vehicles-August
Bitseedy	9/27/2023	\$118.69	HAMPTON INNS	1000-19401	1000001-NP000	522131		HAMPTON INNS - Commissioner Monthly Hotel Stay-G. Crawley
Bitseedy	9/27/2023	(\$14.69)	HAMPTON INNS	1000-19401	1000001-NP000	522131		HAMPTON INNS - Credit-Commissioner Hotel Stay - G. Crawley
Bitseedy	9/27/2023	\$109.72	HAMPTON INNS	1000-19401	1000001-NP000	522131		HAMPTON INNS - Commissioner Monthly Hotel Stay-G. Victor
Bitseedy	9/27/2023	(\$5.72)	HAMPTON INNS	1000-19401	1000001-NP000	522131		HAMPTON INNS - Credit-Commissioner Hotel Stay - G. Victor
Bitseedy	9/27/2023	\$110.66	STAPLES	1000-19401	1000001-NP000	536140		Staples - Admin office supplies
		1,773.36	Administration					
Watershed Operations & Maintenance Rehabilitation								
Ireton	9/25/2023	\$25.00	JOURNYHSE 0001762350252	1000-19401	2000001-B0201	522110		JOURNYHSE 0001762350252 - agent fee for airfare - Porter
Ireton	9/25/2023	\$25.00	JOURNYHSE 0001765350152	1000-19401	2000001-B0201	522110		JOURNYHSE 0001765350152 - agent fee for airfare - Goode
Ireton	9/25/2023	\$25.00	JOURNYHSE 0001767350251	1000-19401	2000001-B0201	522110		JOURNYHSE 0001767350251 - agent fee for airfare - Moore
Ireton	9/25/2023	\$25.00	JOURNYHSE 0001764350252	1000-19401	2000001-B0201	522110		JOURNYHSE 0001764350252 - agent fee for airfare - W Sharp
Ireton	9/25/2023	\$25.00	JOURNYHSE 0001766350051	1000-19401	2000001-B0201	522110		JOURNYHSE 0001766350051 - agent fee for airfare - Pelley
Ireton	9/25/2023	\$409.97	SOUTHWES 5267992492769	1000-19401	2000001-B0201	522110		SOUTHWES 5267992492769 - Goode - RTSalt Lake City, UT
Ireton	9/25/2023	\$389.97	SOUTHWES 5267992492766	1000-19401	2000001-B0201	522110		SOUTHWES 5267992492766 - Moore - RT Salt Lake City, UT
Ireton	9/25/2023	\$399.97	SOUTHWES 5267992492768	1000-19401	2000001-B0201	522110		SOUTHWES 5267992492768 - W Sharp RT Salt Lake City, UT
Ireton	9/25/2023	\$378.96	SOUTHWES 5267992492765	1000-19401	2000001-B0201	522110		SOUTHWES 5267992492765 - Pelley - RT Salt Lake City, UT
Ireton	9/25/2023	\$389.97	SOUTHWES 5267992492767	1000-19401	2000001-B0201	522110		SOUTHWES 5267992492767 - Porter - RT Salt Lake City, UT
Porter	9/5/2023	\$193.49	PERFECTION EQUIPMENT	1000-19401	2000001-NP000	541270		internal fuel switch- 1 truck- PERFECTION EQUIPMENT
Porter	9/5/2023	\$193.49	PERFECTION EQUIPMENT	1000-19401	2000001-NP000	541270		internal fuel switch- 1 truck- PERFECTION EQUIPMENT
Porter	9/5/2023	\$193.49	PERFECTION EQUIPMENT	1000-19401	2000001-NP000	541270		internal fuel switch- 1 truck- PERFECTION EQUIPMENT
Porter	9/5/2023	\$28.87	PSO TELPAY	1000-19401	2000001-NP000	531370		Utility service for Clinton shop-PSO
Porter	9/5/2023	\$193.49	PERFECTION EQUIPMENT	1000-19401	2000001-NP000	541270		internal fuel switch- 1 truck- PERFECTION EQUIPMENT
Porter	9/5/2023	\$49.85	OKLAHOMANATURALGAS	1000-19401	2000001-NP000	531360		Utility service- Pauls Valley OKLAHOMANATURALGAS
Porter	9/5/2023	\$142.63	OG&E/USPAYMENTSBILLPAY	1000-19401	2000001-NP000	531370		Utility service for Pauls Valley shop OG&E
Porter	9/5/2023	\$65.65	TPG PaulsValleyUtilities	1000-19401	2000001-NP000	531350		Utility service PaulsValley Municipal Authority
Porter	9/5/2023	\$49.95	OKLAHOMANATURALGAS	1000-19401	2000001-NP000	531360		Utility service for Clinton shop-OKLAHOMANATURALGAS
Porter	9/5/2023	\$193.49	PERFECTION EQUIPMENT	1000-19401	2000001-NP000	541270		internal fuel switch- 1 truck- PERFECTION EQUIPMENT
Porter	10/2/2023	\$2,475.00	PAYPAL NASCA	1000-19401	2000001-NP000	522150		NASCA mtg reg Moore, Pelley, Porter, Sharp, Goode
Porter	10/2/2023	\$503.25	OK CORRECTIONAL INDUST	1000-19401	2000001-NP000	541110		Desk chair purchase -OCI (W.Sharp)
Porter	10/2/2023	\$294.00	HAMPTON INN & SUITES A	1000-19401	2000001-NP000	522131		9/18-9/21/23 Hotel 1 room 3 nights ADA R.Adams
Porter	10/2/2023	\$294.00	HAMPTON INN & SUITES A	1000-19401	2000001-NP000	522131		9/18-9/21/23 Hotel 1 room 3 nights ADA G.Moore
Porter	10/2/2023	\$294.00	HAMPTON INN & SUITES A	1000-19401	2000001-NP000	522131		9/18-9/21/23 Hotel 1 room 3 nights (J.Pelley)
Porter	10/2/2023	\$294.00	HAMPTON INN & SUITES A	1000-19401	2000001-NP000	522131		9/18-9/21/23 Hotel 1 room 3 nights ADA (J.Turner))
Porter	10/2/2023	\$294.00	HAMPTON INN & SUITES A	1000-19401	2000001-NP000	522131		9/18-9/21/23 Hotel 1 room 3 nights ADA (C.Pyka)
Porter	10/2/2023	\$65.65	TPG PaulsValleyUtilities	1000-19401	2000001-NP000	531350		Utility service- PVMA Pauls Valley Shop
Porter	10/2/2023	\$49.96	OKLAHOMANATURALGAS	1000-19401	2000001-NP000	531360		Utility Service Clinton Shop-ONG
Porter	10/2/2023	\$49.86	OKLAHOMANATURALGAS	1000-19401	2000001-NP000	531360		Utility Service Pauls Valley Shop-OKLAHOMANATURALGAS
Porter	9/5/2023	\$193.49	PERFECTION EQUIPMENT	1000-19401	2000002-NP000	541270		internal fuel switch- 1 truck- PERFECTION EQUIPMENT
		8,205.45	Watershed Operations & Maintenance Rehabilitation					

**OKLAHOMA CONSERVATION COMMISSION
PURCHASE CARD TRANSACTIONS
SEPTEMBER 2023**

Cardholder	Date	Amount	Payee	Fund-Class	Department- Program	Account	Sub	Description
Field Services								
Ryan		<u>(\$495.00)</u>	PAYPAL NASCA	1000-19401	3000005-NP000	522150		PAYPAL NASCA - Credit Refund 1 ADC Reg TXN01870153
		-495.00	Field Services					
Land Management								
Ireton	9/25/2023	\$4.55	STAPLES	1000-19401	4000001-B0202	536130		STAPLES - supplies
Ireton	9/25/2023	\$56.08	STAPLES	1000-19401	4000001-B0202	536140		STAPLES - supplies
Ireton	9/25/2023	<u>\$340.43</u>	ATOKA TIMES	1000-19401	4000001-B0202	531160		ATOKA TIMES - public notice for debris removal project
		401.06	Land Management					
Water Quality								
Baker	9/27/2023	\$35.00	4TE QUALITY WATER BY CULL	1000-40000	5000001-B0201	536140		4TE QUALITY WATER BY CULL - Water for Bristow Office
Baker	9/27/2023	\$79.49	EUREKA WATER COMPANY	1000-40000	5000001-B0201	536140		EUREKA WATER COMPANY - water for staff/guests
Baker	9/27/2023	\$17.95	AMZN Mktp US TR62Y7Y02	1000-40000	5000001-B0201	537310		AMZN Mktp US TR62Y7Y02 - Keyfob Battery for Camry
Baker	10/3/2023	\$39.99	AMAZON.COM T93O13LE2	1000-40000	5000001-B0201	537310		AMAZON.COM T93O13LE2 - Floor mats for Camry
Leckband	9/28/2023	\$8.54	LOVE'S #252	1000-40000	5000001-B0201	537190		LOVE'S #252 - Purchase ICE FOR SAMPLES
Leckband	9/28/2023	\$5.55	LOVE'S #486	1000-40000	5000001-B0201	537190		LOVE'S #486 - Purchase ICE FOR SAMPLES
Leckband	9/28/2023	\$5.55	LOVE'S #219	1000-40000	5000001-B0201	537190		LOVE'S #219 - Purchase ICE FOR SAMPLES
Leckband	9/28/2023	\$8.54	LOVE'S #486	1000-40000	5000001-B0201	537190		LOVE'S #486 - Purchase ICE FOR SAMPLES
Leckband	9/28/2023	\$6.87	PHILLIPS 66 - ONCUE EXPRE	1000-40000	5000001-B0201	537190		PHILLIPS 66 - ONCUE EXPRE - Purchase ICE FOR SAMPLES
Leckband	9/28/2023	\$3.89	CONOCO - TRIPLE T 5	1000-40000	5000001-B0201	537190		CONOCO - TRIPLE T 5 - Purchase ICE FOR SAMPLES
Leckband	9/28/2023	\$98.00	HOLIDAY INN EXPRESS & SU	1000-40000	5000001-B0201	522131		HOLIDAY INN EX - Purchase LODGING FOR WATER SAMPLING
Leckband	9/28/2023	\$5.98	PHILLIPS 66 - WARRIOR EXP	1000-40000	5000001-B0201	537190		PHILLIPS 66 - WARRIOR EXP - Purchase ICE FOR SAMPLES
Leckband	9/28/2023	\$4.59	PHILLIPS 66 - ONCUE 134	1000-40000	5000001-B0201	537190		PHILLIPS 66 - ONCUE 134 - Purchase ICE FOR SAMPLES
Leckband	9/28/2023	\$4.58	PHILLIPS 66 - COWBOY TRAV	1000-40000	5000001-B0201	537190		PHILLIPS 66 - COWBOY TRAV - Purchase ICE FOR SAMPLES
Miller	9/5/2023	\$98.00	SPRINGHILL SUITES TULS	1000-40000	5000001-B0201	522131		B.Nguyen; 1 Night-GSA Rate; Springhill Suites - Tulsa
Miller	9/5/2023	\$98.00	SPRINGHILL SUITES TULS	1000-40000	5000001-B0201	522131		C.Miller-191166; 1 Night-GSA Rate; Springhill Suites - Tulsa
Miller	9/18/2023	\$98.00	HOLIDAY INN EXPRESS	1000-40000	5000001-B0201	522131		C.Miller-191166; 1 Night-GSA Rate; Holiday Inn - Tulsa
Miller	9/18/2023	\$96.00	HAMPTON INN MIAMI	1000-40000	5000001-B0201	522131		C.Miller-191166; 1 Night-GSA Rate; Hampton Inn-Miami
Miller	9/18/2023	\$96.00	HAMPTON INN MIAMI	1000-40000	5000001-B0201	522131		C. Cheadle; 1 Night-GSA Rate; Hampton Inn-Miami
Ramming	9/5/2023	\$47.18	AMZN Mktp US T39129DH1	1000-40000	5000001-B0201	537190		AMZN Mktp US T39129DH1 - c batteries for meters and rinse bottles
Ramming	9/17/2023	\$27.32	Amazon.com T35QJ69U1	1000-40000	5000001-B0201	537190		Amazon.com T35QJ69U1 - AA bateries for turbidimeter
Ramming	9/20/2023	\$364.00	TFS FISHERSCI ECOM HUS	1000-40000	5000001-B0201	537190		TFS FISHERSCI ECOM HUS - conductivity solution
Ramming	9/5/2023	\$216.74	TFS FISHERSCI ECOM HUS	1000-40000	5000001-B0201	537190		TFS FISHERSCI ECOM HUS - conductivity solution
Ramming	9/17/2023	\$3.69	PHILLIPS 66 - HUTCH108	1000-40000	5000001-B0201	537190		PHILLIPS 66 - HUTCH108 - ice for samples
Ramming	9/17/2023	\$98.00	HAMPTON INN & SUITES WOOD	1000-40000	5000001-B0201	522131		H1nt in woodward for Jason R and Jake S for rb sampling
Ramming	9/26/2023	\$2.29	PHILLIPS 66 - HUTCHS 128	1000-40000	5000001-B0201	537190		PHILLIPS 66 - HUTCHS 128 - ice for samples
Ramming	10/2/2023	\$79.95	AMAZON.COM T17EX6SA2	1000-40000	5000001-B0201	535180		AMAZON.COM T17EX6SA2 - waders NC
Swanson	9/25/2023	\$5.55	LOVE'S #486	1000-40000	5000001-B0201	537190		Ice for RB Water Samples
Swanson	9/25/2023	\$11.98	CASEYS #3739	1000-40000	5000001-B0201	537190		Ice for RB Water Samples
Swanson	9/25/2023	\$7.98	CONOCO - JIFFY TRIP 140	1000-40000	5000001-B0201	537190		Ice for RB Water Samples
Swanson	9/25/2023	\$5.55	LOVE'S #16	1000-40000	5000001-B0201	537190		Ice for RB Water Samples

**OKLAHOMA CONSERVATION COMMISSION
PURCHASE CARD TRANSACTIONS
SEPTEMBER 2023**

Cardholder	Date	Amount	Payee	Fund-Class	Department- Program	Account	Sub	Description
Swanson	9/25/2023	\$7.98	CONOCO - JIFFY TRIP 140	1000-40000	5000001-B0201	537190		Ice for RB Water Samples
Swanson	9/25/2023	\$7.98	CONOCO - JIFFY TRIP 140	1000-40000	5000001-B0201	537190		Ice for RB Water Samples
Bond	9/12/2023	\$91.76	AMZN Mktp US TL7HA59D2	1000-40000	5000001-B0202	536190		Purchase-Flash drives for Guy Sandy Watershed Tour
Bond	9/12/2023	\$275.13	CPI COLEPARMERINSTRUMT	1000-40000	5000001-B0202	537190		CPI COLEPARMERINSTRUMT - Thermometers for monitoring kits
Bond	9/19/2023	\$29.77	CANVA I03903-33328937	1000-40000	5000001-B0202	541130		CANVA I03903-33328937 -charge for member added on July 13
Baker	9/27/2023	\$196.00	TOURISM ONLINE RESERVATI	1000-19401	5000003-B0201	522131		TOURISM ONLINE RESERVATI - Hotel for Greg
Baker	9/27/2023	\$440.00	REGEN AG LAB LLC	1000-19401	5000003-B0201	515290		REGEN AG LAB LLC - SS Mueller, Merrifield (SH)
Baker	9/27/2023	\$57.92	FEDEX80964669	1000-19401	5000003-B0201	531110		FEDEX80964669 - Soil Samples (SH)
Baker	9/27/2023	\$53.66	FEDEX81122957	1000-19401	5000003-B0201	531110		FEDEX81122957 - Soil Samples (SH)
Grzeskiewicz	9/6/2023	\$525.56	J&I MANUFACTURING	1000-19401	5000003-B0201	537150		J&I MANUFACTURING - Chains & boomers for test plot tractor
Grzeskiewicz	9/6/2023	\$35.00	AGEX CONFERENCE SERVIC	1000-19401	5000003-B0201	522150		AGEX CONFERENCE SERVIC - Meg webinar registration
Grzeskiewicz	9/24/2023	\$69.99	TOWNSMAN MOTEL	1000-19401	5000003-B0201	522131		TOWNSMAN MOTEL - Meg field day hotel
Grzeskiewicz	9/24/2023	(\$25.38)	COBBLESTONE INN LAKIN	1000-19401	5000003-B0201	522130		COBBLESTONE INN LAKIN - refund from Marcus Bottom Line
Grzeskiewicz	9/24/2023	\$161.90	EB OKA CON 2023 THE W	1000-19401	5000003-B0201	522150		EB OKA CON 2023 - Josh registration water conference
Grzeskiewicz	9/24/2023	\$46.36	EB A DAY ON THE PRAIR	1000-19401	5000003-B0201	522150		EB A DAY ON THE PRAIR - Meg & Marcus field day registration

3,654.38 **Water Quality**

Office of Geographic & Tech Services

\$0.00 None

0.00 **Office of Geographic & Tech Services**

ISD Data Processing

Bitseedy	9/27/2023	\$435.19	AT&T PAYMENT	1000-40000	8800010-B0201	531130	51	AT&T PAYMENT - Monthly Agency Cell Phone Bill 08-13-23-WQ
Bitseedy	9/27/2023	\$813.06	AT&T PAYMENT	1000-19401	8800010-B0201	531130	21	AT&T PAYMENT - Monthly Agency Cell Phone Bill 08-13-23-CPD
Tramell	9/12/2023	\$62.60	ATT BILL PAYMENT	1000-40000	8800010-B0201	531130		Monthly internet for Brooks Tramell at Cherokee CCD
Bitseedy	9/27/2023	\$79.07	AT&T PAYMENT	1000-40000	8800010-B0202	531130	35	AT&T PAYMENT - Monthly AgYCell Phone Bill 08-13-23-DS Swine
Bitseedy	9/27/2023	\$37.84	AT&T PAYMENT	1000-19401	8800010-B0202	531130	41	AT&T PAYMENT - Monthly Agency Cell Phone Bill 08-13-23-AML
Bitseedy	9/27/2023	\$139.23	AT&T PAYMENT	1000-19401	8800010-B0202	531130	14	AT&T PAYMENT - Monthly Agency Cell Phone Bill 08-13-23-OGI
Bitseedy	9/27/2023	\$527.84	AT&T PAYMENT	1000-19401	8800010-B0202	531130	35	AT&T PAYMENT - Monthly Agency Cell Phone Bill 08-13-23-DS
Bitseedy	10/3/2023	\$600.00	HOG EYE	1000-40000	8800010-B0202	531130	35	HOG EYE - DS Monthly Hog Trap Camera Payments 09/27/23
Ireton	9/25/2023	\$68.28	SHI INTERNATIONAL CORP	1000-19401	8800010-B0202	541130	41	SHI INTERNATIONAL CORP - 2 Adobe Acrobat licenses
Horinek	10/2/2023	\$500.00	HOG EYE	1000-40000	8800010-E0202	531130	35	Monthly Subscription for Hogeeye Cameras
Bitseedy	9/27/2023	\$151.38	AT&T PAYMENT	1000-19401	8800010-NP000	531130	11	AT&T PAYMENT - Monthly Agency Cell Phone Bill 08-13-23-Admin
Willoughby	9/21/2023	\$3,235.64	ESRI	1000-19401	8800010-NP000	533150	64	ESRI - Maintenance for GIS Software - OGI
Willoughby	9/21/2023	\$3,000.00	ESRI	1000-24500	8800010-NP000	533150	62	ESRI - Maintenance for GIS Software - OGI
Willoughby	9/21/2023	\$434.88	ESRI	1000-19401	8800010-NP000	533150	41	ESRI - Maintenance for GIS Software - LMD
Willoughby	9/21/2023	\$312.02	ESRI	1000-19401	8800010-NP000	533150	21	ESRI - Maintenance for GIS Software - CPD
Willoughby	9/21/2023	\$150.00	PINNACLE BUSINESS SYSTEMS	1000-40000	8800010-NP000	515360		PINNACLE BUSINESS SYSTEMS - Active Directory
Willoughby	9/21/2023	\$135.00	SOUTH CENTRAL ARC USER	1000-19401	8800010-NP000	522150		SOUTH CENTRAL ARC USER - Conference for Mike Sharp
Willoughby	10/2/2023	\$1,057.50	PINNACLE BUSINESS SYSTEMS	1000-40000	8800010-NP000	515360		PINNACLE BUSINESS SYSTEMS - Active Directory Services

11,739.53 **ISD Data Processing**

25,278.78 **Total Purchases**

OKLAHOMA CONSERVATION COMMISSION
PROGRAM REVENUE SUMMARY
September 2023

DIVISION		PERIOD RECEIPTS		YEAR TO DATE REVENUE
ADMINISTRATION	10			-
CONSERVATION PROGRAMS	20	240,747.42		249,918.92
DISTRICTS	30			548,802.95
LAND MANAGEMENT	40			-
WATER QUALITY	50	339,072.04		1,314,239.23
GIS	60	9,600.00		9,600.00
IT	88			-
TOTAL DIVISIONS		589,419.46		2,122,561.10
APPROPRIATED FUNDS		2,377,288.00		7,131,864.00
AGENCY TOTAL		2,966,707.46		9,254,425.10



State of Oklahoma
 Allotment Budget and Available Cash
 As Of October 26,2023

10/26/2023
 09:55:53 AM
 Page 1

<u>Business Unit</u>	<u>Class</u>	<u>Dept</u>	<u>Bud Ref</u>	<u>Allocations</u>	<u>Pre Encumbered</u>	<u>Encumbered</u>	<u>Current Yr Exp</u>	<u>Prior Yr Exp</u>	<u>Allotment Budget</u>	<u>Available Cash</u>
64500										
	191									1,030,073.58
	19102	40	22	327,918.88	.00	.00	.00	327,918.19	.69	
	19102	88	22	890.42	.00	.01	.00	890.41	.00	
	19112	40	23	1,424,121.70	.00	245,203.25	179,745.09	362,769.67	636,403.69	
	19112	50	23	332,500.00	.00	.46	173,863.85	10,759.23	147,876.46	
	19112	88	23	15,500.00	.00	.01	14,910.28	.00	589.71	
				<u>2,100,931.00</u>		<u>245,203.73</u>	<u>368,519.22</u>	<u>702,337.50</u>	<u>784,870.55</u>	
	192									23,053.47
	19211	20	23	2,130,486.00	.00	23,109.49	721,859.51	1,385,517.00	.00	
				<u>2,130,486.00</u>		<u>23,109.49</u>	<u>721,859.51</u>	<u>1,385,517.00</u>		
	193									3,198,135.16
	19301	10	23	1,062,549.00	.00	11,850.23	73,205.00	858,162.99	119,330.78	
	19301	20	23	7,064,160.00	.00	34,795.79	884,079.11	6,092,577.18	52,707.92	
	19301	30	23	7,154,588.00	.00	119,993.85	627,875.27	6,108,098.88	298,620.00	
	19301	40	23	2,991,104.00	.00	9,552.98	9,373.42	471,367.49	2,500,810.11	
	19301	50	23	1,417,899.00	.00	37,811.22	244,542.54	1,128,337.82	7,207.42	
	19301	60	23	325,288.00	.00	1,098.19	3,804.50	316,031.44	4,353.87	
	19301	88	23	147,400.00	.00	2.80	21,141.83	126,255.37	.00	
				<u>20,162,988.00</u>		<u>215,105.06</u>	<u>1,864,021.67</u>	<u>15,100,831.17</u>	<u>2,983,030.10</u>	
	194									3,527,406.09
	19401	10	24	1,293,209.00	5,000.00	835,104.35	382,180.37	.00	70,924.28	
	19401	20	24	8,226,797.00	.00	6,158,119.39	1,988,674.36	.00	80,003.25	
	19401	30	24	9,286,644.00	.00	6,371,926.65	2,533,081.39	.00	381,635.96	



State of Oklahoma
 Allotment Budget and Available Cash
 As Of October 26,2023

10/26/2023
 09:55:53 AM
 Page 2

<u>Business Unit</u>	<u>Class</u>	<u>Dept</u>	<u>Bud Ref</u>	<u>Allocations</u>	<u>Pre Encumbered</u>	<u>Encumbered</u>	<u>Current Yr Exp</u>	<u>Prior Yr Exp</u>	<u>Allotment Budget</u>	<u>Available Cash</u>
64500										
	194									3,527,406.09
	19401	40	24	7,105,762.00	56,440.47	2,289,043.61	420,278.48	.00	4,339,999.44	
	19401	50	24	2,002,899.00	.00	1,458,343.36	538,989.10	.00	5,566.54	
	19401	60	24	312,593.00	.00	198,268.83	91,601.67	.00	22,722.50	
	19401	88	24	299,550.00	.00	181,638.06	26,940.54	.00	90,971.40	
				<u>28,527,454.00</u>	<u>61,440.47</u>	<u>17,492,444.25</u>	<u>5,981,745.91</u>		<u>4,991,823.37</u>	
	200									203,802.39
	205									83,581.05
	20500	60	22	9,370.00	.00	1,452.29	.00	2,339.16	5,578.55	
	20500	60	23	800.00	.00	300.00	.00	.00	500.00	
	20500	60	24	800.00	.00	300.00	.00	.00	500.00	
				<u>10,970.00</u>		<u>2,052.29</u>		<u>2,339.16</u>	<u>6,578.55</u>	
	210									7.40
	215									0.40
	220									17,615.83
	22000	50	22	15,000.00	.00	1,000.00	.00	.00	14,000.00	
	22000	50	23	15,000.00	.00	415.00	.00	2,585.00	12,000.00	
	22000	50	24	15,000.00	.00	13,000.00	.00	.00	2,000.00	
				<u>45,000.00</u>		<u>14,415.00</u>		<u>2,585.00</u>	<u>28,000.00</u>	
	245									466,745.06
	24500	10	22	2,000.00	.00	.00	.00	.00	2,000.00	
	24500	10	23	4,000.00	.00	.00	(3,507.12)	3,507.12	4,000.00	



State of Oklahoma
 Allotment Budget and Available Cash
 As Of October 26,2023

10/26/2023
 09:55:53 AM
 Page 3

<u>Business Unit</u>	<u>Class</u>	<u>Dept</u>	<u>Bud Ref</u>	<u>Allocations</u>	<u>Pre Encumbered</u>	<u>Encumbered</u>	<u>Current Yr Exp</u>	<u>Prior Yr Exp</u>	<u>Allotment Budget</u>	<u>Available Cash</u>
64500										
	245									466,745.06
	24500	20	22	135,237.00	.00	15,437.65	.00	26,250.25	93,549.10	
	24500	30	22	11,000.00	.00	.00	.00	10,561.96	438.04	
	24500	40	22	500.00	.00	.00	.00	447.83	52.17	
	24500	40	23	100.00	.00	32.24	.00	67.76	.00	
	24500	50	22	331,451.39	.00	41,627.90	17,728.79	135,185.20	136,909.50	
	24500	50	23	341,611.00	.00	41,553.13	110,581.24	188,704.16	772.47	
	24500	50	24	573,397.00	.00	418,960.12	38,153.08	.00	116,283.80	
	24500	60	23	153,822.00	.00	.00	.00	41,645.50	112,176.50	
	24500	60	24	201,068.00	.00	.00	.00	.00	201,068.00	
	24500	88	22	48,000.00	.00	.00	.00	11,378.28	36,621.72	
	24500	88	23	38,000.00	.00	.00	202.50	21,977.25	15,820.25	
	24500	88	24	28,000.00	.00	25,000.00	3,000.00	.00	.00	
				<u>1,868,186.39</u>		<u>542,611.04</u>	<u>166,158.49</u>	<u>439,725.31</u>	<u>719,691.55</u>	
	250									6,174,933.22
	25000	20	22	40,983.00	.00	.00	.00	.00	40,983.00	
	25000	20	23	40,983.00	.00	.00	3,000.00	.00	37,983.00	
	25000	30	22	840,000.00	.00	.00	.00	776,244.34	63,755.66	
	25000	30	23	788,310.00	.00	.00	.00	759,738.21	28,571.79	
	25000	30	24	788,310.00	.00	720,358.00	.00	.00	67,952.00	
	25000	50	22	3,794,659.00	.00	805,239.76	.00	2,886,049.54	103,369.70	
	25000	50	23	5,100,000.00	.00	3,037,862.25	199,866.70	1,782,760.11	79,510.94	
	25000	50	24	5,136,200.00	.00	4,659,986.88	476,213.12	.00	.00	



State of Oklahoma
 Allotment Budget and Available Cash
 As Of October 26,2023

10/26/2023
 09:55:53 AM
 Page 4

<u>Business Unit</u>	<u>Class</u>	<u>Dept</u>	<u>Bud Ref</u>	<u>Allocations</u>	<u>Pre Encumbered</u>	<u>Encumbered</u>	<u>Current Yr Exp</u>	<u>Prior Yr Exp</u>	<u>Allotment Budget</u>	<u>Available Cash</u>
64500										
	250									6,174,933.22
				16,529,445.00		9,223,446.89	679,079.82	6,204,792.20	422,126.09	
	255									0.00
	25500	10	22	138,000.00	.00	.00	.00	138,000.00	.00	
	25500	10	23	189,660.00	.00	.00	.00	189,660.00	.00	
				327,660.00				327,660.00		
	400									14,277,847.47
	40000	10	22	147,189.20	.00	10,932.20	.00	105,733.89	30,523.11	
	40000	10	23	150,015.00	.00	9,657.03	(40,122.08)	85,851.04	94,629.01	
	40000	10	24	76,200.00	.00	36,375.86	14,823.35	.00	25,000.79	
	40000	20	22	5,654,953.00	.00	86,000.53	.00	196,814.37	5,372,138.10	
	40000	20	23	21,607,092.00	.00	420,186.92	6,593.93	137,099.19	21,043,211.96	
	40000	20	24	23,951,065.00	606,752.00	150,957.50	514,833.47	.00	22,678,522.03	
	40000	30	22	2,160,523.86	.00	51,997.05	.00	1,150,940.76	957,586.05	
	40000	30	23	2,339,664.00	.00	110,249.87	50,786.33	1,222,578.65	956,049.15	
	40000	30	24	1,440,162.00	.00	1,107,202.86	194,209.46	.00	138,749.68	
	40000	40	22	4,164,511.55	.00	83,450.57	.00	676,124.63	3,404,936.35	
	40000	40	23	30,240.00	.00	.01	.00	.00	30,239.99	
	40000	50	22	2,905,111.81	.00	197,310.99	.00	2,191,742.21	516,058.61	
	40000	50	23	3,055,349.00	.00	448,548.95	69,726.85	2,296,601.39	240,471.81	
	40000	50	24	3,040,236.00	.00	1,939,869.93	609,833.59	.00	490,532.48	
	40000	60	22	363,586.90	.00	500.00	.00	180,551.37	182,535.53	
	40000	88	22	420,895.00	.00	3,955.01	10,340.68	304,043.16	102,556.15	



State of Oklahoma
 Allotment Budget and Available Cash
 As Of October 26,2023

10/26/2023
 09:55:53 AM
 Page 5

<u>Business Unit</u>	<u>Class</u>	<u>Dept</u>	<u>Bud Ref</u>	<u>Allocations</u>	<u>Pre Encumbered</u>	<u>Encumbered</u>	<u>Current Yr Exp</u>	<u>Prior Yr Exp</u>	<u>Allotment Budget</u>	<u>Available Cash</u>
64500										
	400									14,277,847.47
	40000	88	23	355,194.00	.00	37,772.01	106,990.21	141,867.97	68,563.81	
	40000	88	24	202,854.00	1,062.24	174,215.09	13,746.54	.00	13,830.13	
				72,064,842.32	607,814.24	4,869,182.38	1,551,762.33	8,689,948.63	56,346,134.74	
	415									0.52
	424									0.69
	425									3,292,916.77
	42500	20	23	24,500,000.00	.00	4,624,850.31	1,360,458.75	18,511,690.94	3,000.00	
	42500	20	24	22,988,309.00	.00	3,292,916.77	1,334,933.54	.00	18,360,458.69	
				47,488,309.00		7,917,767.08	2,695,392.29	18,511,690.94	18,363,458.69	
	700									550,143.25
	70000	30	22	450,000.00	.00	9,157.00	.00	313,630.71	127,212.29	
	70000	30	23	450,000.00	.00	2,832.27	23,039.76	366,184.56	57,943.41	
	70000	30	24	470,000.00	.00	341,649.21	120,160.66	.00	8,190.13	
				1,370,000.00		353,638.48	143,200.42	679,815.27	193,345.83	
	994									3,924.98
Business Unit Totals				192,626,271.71	669,254.71	40,898,975.69	14,171,739.66	52,047,242.18	84,839,059.47	32,850,187.33



State of Oklahoma
Allotment Budget and Available Cash
As Of October 26,2023

10/26/2023
09:55:53 AM
Page 6

<u>Business</u>	<u>Unit</u>	<u>Class</u>	<u>Dept</u>	<u>Bud Ref</u>	<u>Allocations</u>	<u>Pre Encumbered</u>	<u>Encumbered</u>	<u>Current Yr Exp</u>	<u>Prior Yr Exp</u>	<u>Allotment Budget</u>	<u>Available Cash</u>
Grand Totals					<u>192,626,271.71</u>	<u>669,254.71</u>	<u>40,898,975.69</u>	<u>14,171,739.66</u>	<u>52,047,242.18</u>	<u>84,839,059.47</u>	<u>32,850,187.33</u>

OCC AGREEMENTS FOR CONSIDERATION

OCC ID	PARTY	NO	PURPOSE	AMENDMENT PURPOSE	BEGIN DATE	END DATE	AMOUNT TO OCC	AMOUNT FROM OCC	FUNDING SOURCE
a	Custer County Conservation District	OCC-822	To provide funding to the district for unpaved roads project in in Custer County Commissioner District 3.		11/6/2023	5/31/2024		\$74,648	GR
b	Marshall County Conservation District	OCC-823	To provide funding to the district for providing office space, internet access, printing and project support for a Soil Health Specialist.		10/1/2023	6/30/2024		\$1,800	GR
c	Upper Washita Conservation District	OCC-824	To provide funding to the district for providing office space, internet access, printing and project support for a Soil Health Specialist.		10/1/2023	6/30/2024		\$1,800	GR
d	Blaine County Conservation District	OCC-825	To provide funds for a full-time Cedar Eradication technician and admin fee. The primary work area for the agreement is the southern Canton Lake Watershed area. The position will be headquartered in Blaine County CD.		11/1/2023	6/30/2024		\$3235.10/month + benefits & Admin Fee	GR

OCC ID	PARTY	NO	PURPOSE	AMENDMENT PURPOSE	BEGIN DATE	END DATE	AMOUNT TO OCC	AMOUNT FROM OCC	FUNDING SOURCE
e	Central North Canadian River CD	OCC-826	To provide funds for a full-time Cedar Eradication technician and admin fee. The primary work area for the agreement is the southern Canton Lake Watershed area. The position will be headquartered in CNCR CD.		11/1/2023	6/30/2024		\$3235.10/month + benefits & admin fee	GR
f	Dewey County Conservation District	OCC-827	To provide funds for a full-time Cedar Eradication technician and admin fee. The primary work area for the agreement is the northern Canton Lake Watershed area. The position will be headquartered in Dewey County CD.		11/1/2023	6/30/2024		\$3,235.10/month + benefits & admin fee	GR
g	Woodward County Conservation District	OCC-828	To provide funds for a full-time Cedar Eradication technician and admin fee. The primary work area for the agreement is the northern Canton Lake Watershed area. The position will be headquartered in Woodward County CD.		11/1/2023	6/30/2024		\$3,235.10/month +benefits & admin fee	GR

OUT OF STATE TRAVEL REQUESTS

OCC ID	DATES	SPONSOR	NAME OF MEETING	LOCATION	ATTENDANCE	EST COST	FUNDING SOURCE
a	November 8 - 9, 2023	Texas Association of Watershed Sponsors (TAWS)	Land Rights - Issues and Possible Solutions	Waxachachie, TX	W. Sharp and T. Goode	\$700.00	GR

Recommendation for Appointment of Conservation District Director

District	First Name	Last Name	Succeeds	Term Expires	Number of Meetings	Position Number
Cleveland County	Wayne	Bentley	Dale Horton	6/30/2026	---	E1

*Did not meet 75% meeting attendance requirement

PROPOSED DATES/TIMES OF SCHEDULED MEETINGS FOR

OKLAHOMA CONSERVATION COMMISSION CALENDAR YEAR 2024

DATE	TIME	LOCATION
2 nd Monday, January 8	9:30 am	Agriculture Building Board Room 2800 N. Lincoln, Oklahoma City, OK
Monday, February 5	9:30 am	Agriculture Building Board Room 2800 N. Lincoln, Oklahoma City, OK
Monday, March 4	9:30 am	Agriculture Building Board Room 2800 N. Lincoln, Oklahoma City, OK
Monday, April 1	9:30 am	Agriculture Building Board Room 2800 N. Lincoln, Oklahoma City, OK
Monday, May 6	9:30 am	Agriculture Building Board Room 2800 N. Lincoln, Oklahoma City, OK
Monday, June 3	9:30 am	Agriculture Building Board Room 2800 N. Lincoln, Oklahoma City, OK
Monday, July 1	9:30 am	Agriculture Building Board Room 2800 N. Lincoln, Oklahoma City, OK
Monday, August 5	9:30 am	Agriculture Building Board Room 2800 N. Lincoln, Oklahoma City, OK
1 st Thursday, September 5	9:30 am	Agriculture Building Board Room 2800 N. Lincoln, Oklahoma City, OK
Monday, October 7	9:30 am	Agriculture Building Board Room 2800 N. Lincoln, Oklahoma City, OK
Monday, November 4	9:30 am	Agriculture Building Board Room 2800 N. Lincoln, Oklahoma City, OK
Monday, December 2	9:30 am	Agriculture Building Board Room 2800 N. Lincoln, Oklahoma City, OK

GENERAL COUNSEL OCTOBER 2023 SUMMARY

Meetings Attended:

- **October 4** Google Sponsorship Discussion – TEAMS
- **October 9** Commission Meeting– OKC, OK
- **October 9** Special Meeting– OKC, OK
- **October 12** OK Flood & Drought Management Task Force - OKC, OK
- **October 13** Quapaw 15M/City of Meeker Project - TEAMS
- **October 16** Open Meeting/Records Course – Tulsa, OK
- **October 18** NRCS and OCC PDM Meeting – Stillwater, OK
- **October 19** Suggestions/Complaint Form with OMES– TEAMS
- **October 23** Sallisaw 33 Site Visit – Sallisaw, OK
- **October 23** Lawyer Ethics and Texting CLE Course - Online

Conservation District Issues:

Responded to issues and questions for or on behalf of the following conservation districts: Adair CCD, Creek CCD, East Canadian CD, Garvin CCD, Harmon CCD, Kingfisher CCD, Le Flore CCD, Logan CCD, Oklahoma CCD, Pawnee CCD, Rogers CCD, Sequoyah CCD, Stephens CCD, and Texas CCD

Responded to questions or issues by conservation districts regarding the following topics: Scrapper Hollow Site #2 access, board member eligibility, Salt Camp Site #21 updates, landowner education, water monitoring, Wildhorse Creek Site #66 pipeline crossing, Okie ticket response, board member request for documents, Bear Fall Coon Creek Site #18 pond development for hunting, special meeting, coordinator authorities, Cottonwood Creek Site#20 adjacent landowner development and impacts to road, equipment insurance questions, assistance with google sponsored project, program agreement, open record request, Wildhorse Creek Site #18 landowner questions, and update on emergency drought issue.

Rehabilitation and Repair Projects:

- **Upper Black Bear Creek Site 62** – Awaiting the approvals of the 404 Permit.

- **Sallisaw Creek Site 33** –Site visit with landowners, their attorney, and the surveyor. Landowners wanted to change to the ingress/egress access to an unrealistic approach through the neighbor’s property.
- **Lower Bayou Site 12** – Coordinating with the conservation district regarding setting meetings with landowners to seek signatures for the easements.

Other Flood Control Issues:

- **Fourche Moline 1** – Without communication with the District, the landowner placed a road across the dam.
- **Little Wewoka Creek Sites 1 & 6 and Little Deep Fork Site 1** – Easements granted by the BIA for only 50 years have expired. I spoke to the BIA and the solicitor general’s office about reacquiring easements for these 3 sites.

General Commission Issues:

- ❖ Assisted in the completion and filing of the 2023 Risk Management Notice of D & O End of Policy Year Report; 2023 Risk Assessment Survey, and the 2023 Real Property Inventory Survey
- ❖ Conducted research call into Tulsa County’s Levee issues
- ❖ Call on County Boundaries request with the Attorney General’s Office
- ❖ Working on the creation of an employee suggestion box
- ❖ Created permission form for Land Management
- ❖ Drafting of Contracts and Agreements: 6
- ❖ Research Projects: 3
- ❖ Document Reviews: 4
- ❖ Draft Letters & Documents: 8
- ❖ Emergency Drought preparation and follow-up
- ❖ General administrative correspondence and reviews
- ❖ Helped with Commission agenda and executive session
- ❖ Internal Investigation finalization
- ❖ Land Management Rules and Rulemaking documentation, filings, and notices to Governor’s Office and cabinet secretary
- ❖ Conservancy District abstract response – 2

OKLAHOMA CONSERVATION COMMISSION - FINANCE TEAM – SEPT-OCT 2023 ACTIVITY REPORT

Jeannie Parsley, Financial Manager/Comptroller III

- Monthly Financial Statements reporting for Commission Meeting
- Monthly reporting to OMES: Reconciliation of Clearing Accounts (2)
- Completed GASB and GAAP Conversion Reports
- Completed and submitted FY25 Budget Request
- Completed and submitted FY24 Cost Performance Assessment Report
- Completed and submitted FY23 and FY24 Total Expenditures for Senate publication
- Completed and submitted FY24 Total Budget Report for Senate publication
- PCard Administration with review of all transactions, build voucher and reports
- Daily Purchasing, General Ledger, and Query activity in PeopleSoft Financial
- Created Purchase Orders and Change Orders as required
- Completed and submitted Vehicle Acquisition requisition packages to Fleet Management for:
 - 2 District Services vehicles
 - 4 Soil Health vehicles
- Meetings: Principal Staff, Full Staff, Commission, Workday, daily meetings with Finance Team
- Transfer funds from OST to the agency
- Provided Budget to Actual reporting for analysis
- Ongoing staff training
- Oversee Purchase Orders and Authority Order issue and dispatch of purchasing staff
- Attended two CPO CEU webinars

Donnell Carter, Accountant II

- Achieved Certified Procurement Officer (CPO) credentials
- Over 250 claims were reviewed, processed, and generated claims jackets (Form 15-A)
- Prepared daily voucher batch slip (Form 25-B) for submittal to OMES
- Scanned daily batch of processed claims and supporting documentation for digital archive
- Processed incoming checks and prepared the agency's Deposit Detail Report; scanned incoming checks for upload to OCC remote deposit account
- Attended monthly Principal Staff meeting
- Attended monthly Commission meeting

Patricia Foy-Binkley, CPO, Administrative Programs Officer

- Handled daily ePro requisitions, purchase orders and change orders as requested
- Assist staff with purchasing and fleet-related questions or concerns
- Monthly Fleet Report prepared and submitted to OMES
- Updated agency vehicle lists for new/transferred vehicles and driver assignments including new vehicles and surplus vehicles
- Participated in editing the Comdata tasking worksheet for changes in vehicle cost allocation
- Mansfield Fuels/Comdata monthly invoice tasked and approved for payment
- Continued scanning and indexing fleet and procurement documentation to streamline operations

OKLAHOMA CONSERVATION COMMISSION
WATER QUALITY DIVISION
OCT MONTHLY SUMMARY
Shanon Phillips, Director
October 26, 2023

Illinois River Riparian Easement Report

Water Quality Division, Oklahoma Conservation Commission
Report for Brooks Trammell

Purpose and Scope of Program

- Long-term lease agreements restrict the use of riparian corridors along streams in the Illinois River Watershed. This program was intended to supplement the Conservation Reserve Enhancement Program (CREP) by covering gaps in riparian areas not covered by the rigid qualifications in CREP and therefore allowing landowners the opportunity to enroll contiguous reaches to effectively manage property by whole corridor riparian exclusion.

Routine Programmatic Responsibilities

- Programmatic administration and tracking: Enrolled contracts and properties are reviewed, and participants paid annually if meeting contract requirements. District and NRCS staff in the Adair, Cherokee, and Delaware County Conservation Districts are integral to this program and help complete most activities.

Annual Status:

- Currently, twenty-one (20) contracts/properties have been reviewed and payment made or are in process for annual payments, totaling 1,093 acres of exclusion, with an expected payout of \$66,601.50.
- Adair County accounts for most of the contracts, with seventeen (17) participants, covering 801.5 acres, with an expected payout of \$48,090. All reviews are complete, with 10 participants paid totaling 536 acres and \$32,196 while payment for 7 participants totaling 264.9 acres and \$15,894 are in process.
- Cherokee County has two (2) current contracts, covering 242.5 acres, both of which have been reviewed and payments made totaling \$15,277.50.
- Delaware County has one (1) remaining contract of 49 acres, which has been reviewed with a payment made of \$3,234.00.

Blue Thumb

Blue Thumb Water Quality Education Program

Water Quality Division, Oklahoma Conservation Commission

Report for Cheryl Cheadle, Candice Miller, Kim Shaw, Briant Nguyen, Rebecca Bond

Compiled activity for September: +1,569

We reached at least 1,569 people through education and outreach events in September.

Ongoing Activities: Bug pickings and Q/A

October Activities:

Blue Thumb Trainings:

We held a training September 30-October 1 in Enid. Attendance is recorded in the September report.

Other Education and Outreach Activities:

- 10/4: Nowata County CD NRD, Nowata (94 students)
- 10/4: Upper Washita CD NRD, Cheyenne
- 10/6: Undercroft Montessori School creek visit, Tulsa
- 10/9: Grove creek experience (Horse Creek) (28 students and 3 adults)
- 10/10: EnviroScape presentation for Kellyville Elementary (52 students and 4 adults)
- 10/11: North Fork of the Red River Outdoor Classroom, Sayre
- 10/13: City of Norman event for developers (9 attendees at booth)
- 10/17: H2Oklahoma, Harrah
- 10/18: North Fork of the Red River Outdoor Classroom, Sayre
- 10/18: Pawnee County CD NRD (75 students, 4 adults)
- 10/25: Incredible Journey activity at Bristow Public Library
- 10/26: Education event for Howe Public Schools afterschool program
- 10/26: Youth Stream Workshop (Pushmataha Conservation District)
- 10/27: Lambert Park planting, Glenpool
- 10/28: Regional trip for volunteers: Hike at the Wichita Mountain Wildlife Refuge, Lawton
- 10/28: Trash for Treat event at Zink Park, Tulsa

(See **Presentations Given by Staff or Volunteers** and **Work in Priority Watersheds** for additional educational activities)

Presentations Given by Staff or Volunteers:

- 10/11: Rebecca presented to OSU Tulsa Water Resource Management, Law and Policy class (10 students and 1 professor)
- 10/24: Cheryl presented to OSU Tulsa Sustainability class

Groundwater Screening Events:

There were no groundwater screening events in October.

Meetings and Calls Attended by Staff

- 10/3: Blue Thumb staff meeting
- 10/3: Meeting to discuss Project WILD
- 10/6: Planning meeting for Guy Sandy Watershed Tour
- 10/9: Commission meeting
- 10/10: VM Webinar Subcommittee meeting
- 10/11: Water Quality Monthly Division meeting
- 10/11: Oklahoma County CD Board meeting
- 10/13: OCLWA special Board meeting, Stillwater
- 10/25: Friends of Blue Thumb meeting
- 10/27: Data project meeting with Sigenthalers

Conferences Attended by Staff:

Staff did not attend conferences in September.

Trainings Attended by Staff:

Staff did not attend trainings in September.

Work in Priority Watersheds:

10/5: Crow Creek Community meeting

10/7: Lake Wister Family Fun Day, Poteau

Watershed Plan Development:

10/29: Tar Creek Trustee Council meeting

Activities Scheduled for November:

11/1: Communications Committee meeting

11/1: IRWP sampling event

11/4: Area 4 meeting, Lawton

11/2: IRWP sampling event

11/4-5: Blue Thumb training in Ardmore

11/6: Blue Thumb staff meeting

11/7: Area 1 meeting, Woodward

11/7: Project WET I & T meeting

11/8: Blue Thumb data meeting

11/9: Area 2 meeting, Oklahoma City

11/14: Area 3 meeting, Okmulgee

11/14: Advocating with Your Data webinar

11/15: OCLWA Board meeting

11/15: IRWP sampling event

11/16: Area 5 meeting, Okfuskee

11/17: Keep Oklahoma Beautiful Banquet

11/20: Blue Thumb staff meeting

11/27: LTWA Board meeting

11/29: Blaine County CD groundwater screening event, Watonga

CD: Conservation District

I & T: Information and Technology

IRWP: Illinois River Watershed Partnership

LTWA: Lake Thunderbird Watershed Alliance

OCLWA: Oklahoma Clean Lakes and Watersheds Association

OSU: Oklahoma State University

NRD: Natural Resource Day

VM: Volunteer Monitoring

WET: Water Education Today

Management Staff

Meetings and Calls Attended by Staff:

10/2: Carbon Meeting, virtual
10/3: Project WILD Discussion Meeting
10/9: Oct 2023 Commission Meeting
10/11: OCC WQ Quarterly Division Meeting
10/11: OK CCD Board Meeting
10/12: Flood and Drought Management Task Force
10/12-10/13: State v. Tyson Mediation; Tulsa, OK
10/13: OCLWA Fall Meeting; Stillwater, OK
10/16: SDA CSC Project Advisory Council
10/24: Energy and Natural Resources Interim Study on Water Consumption
10/25: Meeting with TALT and NFWF
10/25: Oklahoma Flood and Drought Task Force Kickoff Meeting, virtual
10/25: Expansion of Climate-Smart Agricultural and Forestry, virtual
10/26: State Technical Committee; Stillwater, OK
10/30: Education & Monitoring Committee; Cave Springs, AR

Presentations Given by Staff:

- No presentations were given by staff in Oct 2023

Trainings Attended by Staff:

10/18: USDA ISA Training
10/31: National NPS Training Workshop

Conferences Attended by Staff:

- No conferences attended by staff in Oct 2023.

Other Activities:

- Paid Invoices
- Performed many administrative tasks
- Worked on numerous IT related issues
- Responded to numerous internal and external information requests throughout the month

Soil Health Education Program

OKLAHOMA CONSERVATION COMMISSION SOIL HEALTH PROGRAM OCTOBER 1-24, 2023 MONTHLY SUMMARY

Greg Kloxin, Program Director

Meg Greski, Program Coordinator

Team members: Greg Scott, Blane Stacy, Marcus Long, Josh Anderson, James Blom, Jack Titchener

People we interacted with this month: approx. 1185

11 farm and ranch producer visits/consults (some including WORMS data & Haney test sample collection)

18 urban site visits and Yard by Yard certifications:

Meetings/calls attended:

- Meg worked with OKGLC, Dr Tim Steffens at WTAMU, and Dr Paul Beck at OSU to plan grazing education events for 2024.
- Meg attended the OKGLC board meeting (as a board member).
- Greg K, Shanon and Meg met with Dr Tim Filley's team at OU about carbon programs and soil sampling.
- Greg Scott showed the rainfall simulator to representatives from ODOT and helped client Susan Bergen teach them about switching roadside management practices for environmental benefit.
- Josh attended the OSU Rural Outlook Conference in Stillwater.
- Greg K and James went to the Soil & Water Conservation Society's Oklahoma chapter annual meeting.
- Greg Scott went to a luncheon meeting for OACD.
- Marcus attended meetings for the OK Local Ag Collaborative and the OK Native Plant Society.
- Greg K attended the inaugural meeting of the OK Drought & Flood Task Force.
- Josh worked with Love CCD to plan an outdoor classroom for school students.

Presentations given:

- Greg K taught Dr Stoodley's OSU class about the history of conventional agricultural practices and the differences compared to regenerative ag.
- Team members assisted Blue Thumb with the H2Oklahoma outdoor classroom, Guy Sandy Watershed Tour, and Lake Wister family event.
- Greg Scott taught at a wildlife management workshop held at Shane O'Daniel's ranch in Weatherford.
- Josh took the rainfall simulator to an NRCS event at the Southern Tech Center in Ardmore, the Chickasaw Nation Festival, and a pecan farm field day in Dickson. Marcus presented it at the OK Compost Conference.
- Marcus presented at a "Fertile Ground, Sustainable Lawns" about the Yard by Yard program.
- Blane put on a plant ID workshop for the Muskogee-Creek Nation.

District events attended:

- Jack presented the rainfall simulator at Okmulgee CCD's locally led meeting.
- Greg K attended Logan CCD's locally led meeting.
- Team members attended board meetings for Oklahoma, Blaine, Noble and Garfield CCDs.
- Team members presented at outdoor classrooms for Caney Valley, North Fork of Red River and Pontotoc CCDs.
- Marcus taught school students about monarch butterfly migration at an Oklahoma CCD field day.

Other education & outreach activities:

- Meg attended OK Grazing Lands Coalition's rancher social evening in Waynoka.
- Marcus helped with a native seed swap at Martin Park in OKC.
- Josh attended OSU's pecan field day in Paden, OK.

Monitoring

- Continued routine water quality monitoring for the Rotating Basin Project 2.5 (RBP 2.5) (Upper North Canadian, Upper Arkansas and Cimarron River Basins) cycle

October 16-18 Staff sampled 26 sites in RB 2.5 Basins

September 23-25 Staff sampled 31 sites in RB 2.5 Basins

- Continued monthly water quality sampling at 3 stream sites in the Little Beaver Creek watershed in support of the Little Beaver NRCS National Water Quality Initiative (NWQI)

October 23 Staff sampled 3 sites in the Little Beaver watershed

- Continued routine water quality monitoring for the Rotating Basin Project 3.5 (RBP 3.5) (Lower Arkansas, Lower North Canadian and Lower South Canadian Basins) cycle

October 2-4 Staff sampled 30 sites in the RB 3.5 Basins

October 30-31 Staff sampled 22 sites in the RB 3.5 Basins

- October 25th Staff held their planning meeting for the RBP 4.5 (Upper Red and Washita River Basins)

Wetlands Report

Wetlands Program

Water Quality Division, Oklahoma Conservation Commission

Report for Brooks Tramell, Sarah Gilmer and Dan Dvoretz

Routine Programmatic Responsibilities

- Wetland Determinations: Review potential impacts to wetlands and aquatic resources from publicly funded project
- Mitigation Plan Review: Review documents for *In-Lieu-Fee* and Mitigation Banks as a member of the Oklahoma Interagency Review Team (IRT)
- Respond to Citizen Requests: Deliver wetland information to the public, primarily in response to requests through the Wetland Registry hosted on the Wetlands Program Website

Active Grant Projects:

- Floodplain Mapping Project: This project is funded by a US Environmental Protection Agency (USEPA) 104(b)(3) Wetland Program Development Grant (WPDG) to update National Wetlands Inventory (NWI) maps along the Arkansas River between Keystone and the Salt Plains, as well as the Canadian River between Eufaula and Canton.
- Oklahoma Rapid Assessment Method (OKRAM) Integration: This project is funded by a WPDG to refine development of OKRAM, a condition based assessment tool for wetlands. Project highlights include (1) collection of an additional 30 OKRAM assessments at wetland types under-represented in our dataset, (2) compilation of 300+ OKRAM assessments into a database and publicly available web application, and (3) analysis of dataset to refine method.
- Restorable Wetlands Identification Protocol (RWIP): This project is funded by a WPDG to continue to develop and refine a desktop screening tool that can be used to identify wetland restoration opportunities. Project highlights include (1) remapping of restorable polygons using higher resolution datasets in 30 watersheds, (2) attributing restorable polygons with restoration feasibility resulting from hydrologic modification in 30 watersheds, and (3) data sharing through a web application.
- OKRAM Guidebook: This project is funded by a WPDG to develop guidance materials for OKRAM, to help promote usage of the method. Project highlights include (1) a detailed OKRAM guidebook, (2) digital training materials and an in-person training delivered in 2024, and (3) coordination with the United States Army Corps of Engineers (USACE) to help promote usage of OKRAM in CWA programs.
- National Wetlands Condition Assessment (NWCA) Intensification: NWCA is a component of the National Aquatic Resource Survey (NARS) conducted every 5 years. OCC is the lead contractor for data collection in Oklahoma. NWCA is funded by Clean Water Act 106 money. The most recent NWCA was

completed in 2021, with a state intensification to enhance sample size to 50 wetlands in 2022. OCC will analyze data and summarize findings on the condition of Oklahoma wetlands in a report in 2023.

Meetings and Calls Attended by Staff

- 10/3/: Met with OSU staff to discuss next steps on the OKRAM guidebook project
- 10/11: Wetland Program Monthly Staff Meeting
- 10/12: Conducted 3 interviews for new Wetland Conservation Coordinator Position
- 10/16: Conducted 2 interviews for new Wetland Conservation Coordinator Position
- 10/25: Met with Texas Agricultural Land Trust (TALT) and National Fish and Wildlife Foundation to discuss potential to use land donations as match on conservation grants

Presentations Given by Staff

- No presentations given in October

Trainings and Conferences Attended by Staff

- No trainings or conferences attended in October

Accomplishments by Project

Wetland Determinations:

- Completed 2 wetland determinations

Mitigation Plan Review

- None completed in October

Citizen Requests for Wetland Information

- Responded to 5 requests for information about wetlands and streams submitted through the Wetlands Program Website, e-mail and phone.

Floodplain Mapping

- No work was done on this project in October

OKRAM Integration

- No work was done on this project in October

RWIP Refinement

- Completed application of the updated RWIP protocol at 1 additional HUC 8 watershed

OKRAM Guidebook

- Met with OSU staff to discuss next steps in OKRAM guidebook and training development

National Wetlands Condition Assessment

- No work was done on this project in October

Other Accomplishments

Grants

- Submitted two USEPA Wetland Program Development Grant proposals
 - One project is a partnership with the University of Oklahoma to identify and assess the quality of rare groundwater seep wetlands in southeast Oklahoma
 - One project is a partnership with Oklahoma State University to survey landowners regarding perception of wetland conservation efforts in Oklahoma

- Submitted a North American Wetlands Conservation Act (NAWCA) Grant proposal, in collaboration with FarWide NGO, to conduct salt cedar removal cost-share on private lands in western Oklahoma

Wetland Conservation

- Created a new position within OCC's wetlands program, a Wetland Conservation Coordinator, whose main responsibility will be to develop programmatic capacity to deliver wetland conservation through grant acquisition and partnership building.
- Interviewed for, and hired the Wetland Conservation Coordinator, who's official start date will be November 13th.
- If funded, delivery of the salt cedar removal program will be the first initiative undertaken by the new hire

Technical Writing & Records Management

Technical Program

Water Quality Division, Oklahoma Conservation Commission

Report for Karla Spinner, Sarah Gilmer, Joseph Dyer, Brooks Tramell and Dan Dvoretz

Meetings and Calls Attended by Staff

- 10/5: Monthly Technical Program staff meeting
- 10/12: Met with USEPA staff to discuss potential for updated Dissolved Oxygen (DO) criteria for Blackwater and naturally low DO streams
- 10/25: Rotating Basin planning meeting to review potential monitoring locations in preparation of next spring's rotation into Basin 4

Presentations Given by Staff

- 10/11: Presented on OCC stream monitoring and integrated reporting at OSU Tulsa graduate level class- Water Resource Management Law and Policy (ENVR 5403)

Trainings and Conferences Attended by Staff

- 10/17: Attended H2Oklahoma
- 10/26: Attended 75th anniversary of the Oklahoma State University Cooperative Fish and Wildlife Research Unit

Quality Assurance Accomplishments

Data Requests:

- Responded to 3 requests for water quality data

Data Quality Assurance/Quality Control (QA/QC)

- Completed Quality Control (QC) checks on approximately 5 data collections
- Entered approximately 32 data collections into the water quality database

Other QA/QC duties

- Continued water quality field audits for monitoring staff (2 completed).
- Completed QA signoff process to transition monitoring staff to digital data collection.

Data Dashboard Usage

- The stream data web application logged over 60 hours of active use in October.

Analytical and Reporting Accomplishments

- Distributed stream summaries to all Conservation Districts with Rotating Basin monitoring sites in Basin 5.
- Submitted article about OCC stream data web application to the American Fisheries society Water-Quality Newsletter
- Continued processing data for the 2024 Integrated Report assessments due to Oklahoma Department of Environmental Quality (ODEQ) at the end of the year
- Continued drafting a grant proposal to identify the road crossings in the Kiamichi River watershed that pose the greatest threat to fish passage.
- Continued analyses to improve biological assessment models for wadeable streams in Oklahoma.
- Continued developing an R-shiny data dashboard to support the Rotating Basin Report with interactive data analysis and visualization.



Blue Thumb in Pictures

October 2023



Blue Thumb Training for New Volunteers—Enid


A great group of people came aboard at the recent training (September 30 and October 1) in Enid.

While a few people came from afar, this will mean that we will have new monitoring sites in central north Oklahoma, a location in which Blue Thumb is happy to be expanding.

Education through Data Projects

Blue Thumb volunteers and staff continue the journey of education by making intentional steps to let the public know about stream monitoring and the good work of volunteers in specific watersheds. With the support of grants from Friends of Blue Thumb, messages are focused for specific communities, and it is the volunteers who have the knowledge to drive this effort.

1) The Coal Creek (south Tulsa County) exhibit that was recently at the public library is now at the Glenpool middle school/high school library. Media specialist Ann Figart begins setting up the information. 2) Blue Thumb volunteer and Grand River Dam Authority staff member Jeri Fleming demonstrates protecting streams that flow into Grand Lake. In the foreground is an interactive display that was funded through GRDA and FBT. 3) A specialty small exhibit with different information on each of four panels, thanks to FBT funding.





Monarchs on the Mountain

Blue Thumb and the Tulsa County Conservation District worked together to have a great exhibit at Tulsa’s Monarchs on the Mountain Festival on September 23. The center photo above shows participants creating caterpillars from colorful noodles. The right photo shows children building rock and stick piles that they can mimic in their own yards to create habitat.

Education for Students

- 1) Kellyville Elementary 5th Graders (Creek CCD)
- 2) Students in Dewey (Caney Valley CD)
- 3 & 4) Grove Alternative Education HS (Delaware CCD)



BELOW:

Volunteer Patrick Hayes borrows an EnviroScape for both youth and adult education in Tulsa.



Tulsa County Blue Thumb Volunteer

Jeana receives a test kit and is now a monitor at Crow Creek.





Lake Wister Family Fun Day! Blue Thumb staff, Soil Health’s Blane, local conservation districts, and caring citizens worked together for the Lake Wister Family Fun Day in Poteau on 10/7/2023. The Lake Wister Watershed is a priority watershed and a variety of activities, demonstrations, and exhibits helped both adults and children understand river and lake protection.

1) Banner advertising the event; 2) Kim Shaw educates about local larval insects in the stream; 3) Rebecca Bond and volunteer Lucy provide a pollution prevention demonstration; 4) Blane Stacy provides a rainfall demonstration to emphasize the value of healthy soil; and 5) Briant Nguyen starts some participants out on Project WET’s Incredible Journey.

Norman Monarch Festival

Lots of cheerful festival-goers stopped by the Blue Thumb/ Friends of Bishop Creek booth at Norman’s Monarch Festival on October 1.

Pictured are Norman Blue Thumb volunteers Nick Czaplewski and Dan Mains with youngsters who are making fish prints.

Below is artwork by volunteer Karen Chapman, who worked with the City of Norman to secure a space at the event.



**OKLAHOMA CONSERVATION COMMISSION
OFFICE OF GEOGRAPHIC INFORMATION & TECHNICAL SERVICES DIVISION
MONTHLY SUMMARY**

Mike Sharp, State Geographic Information Coordinator & Director
October, 2023

OGI & TS Activity

- Worked on various hardware and software support issues for OCC non-OMES computer systems.
- Followed up on and provided assistance regarding OMES helpdesk tickets submitted by OCC and District staff.
- Routine server, software and anti-virus and anti-spam maintenance on OGI computer systems.
- Provided support on various office IT issues.
- Provided support on various conservation district IT issues.

Geographic Information System (GIS) Activity

- Provided GIS services to Land Management, WQ, District Services, Conservation Programs, Soil Health and Administration.

Office of Geographic Information/State Geographic Information Council

- Worked on OKMaps servers, software and data.
- Compiled parcel data for statewide parcel data layer.
- Worked on NG911 IT systems configuration and backup.
- Provided support to OKMaps users.
- Provided GIS support to OCC Watershed Dam Easement Initiative
- Worked on Non-Coal Inventory.
- Worked with Pinnacle Business Systems and Covenant Technology Partners to work on updating Active Directory Services including migration from legacy servers to virtual servers.
- Prepared minutes and agenda for the October Geographic Information Council.
- Chaired the October Geographic Information Council meeting on October 6.
- Attended the OK Public Safety Conference
- Worked on 911 Grants
- Uploaded NG911 data for 31 PSAPs to Google and the National Address Database.
- Mine map processing and GPS locating mine shafts and other features on Howerton Lead & Zinc Project in Ottawa County.
- Participated in interview of potential candidate for GIS Specialist position in Conservation Programs.
- Attended legislative hearing on “GIS and geography education and their Place in 21st Century Oklahoma Workforce” by Rep. Rosecrants.

Land Management Division Report

October 9, 2023

DIVISION ADMINISTRATION

- Advanced state-wide non-coal AML inventory
- Prepared OCC meeting packet financial report
- Updated claims database
- Submitted pcard reports
- Code pcard transactions
- Staff participated in webinar trainings
- Update GIS webpage
- Statewide Non-Coal AML database management
- APO completed required trainings for computer access and P-Card authorization
- Budget & Financial Management: Budget management & reporting
- Personnel Management: Reported time; approved time; assigned tasks & directed staff
- Equipment Management: Submitted vehicle logs; updated & maintained equipment inventory; researched replacement equipment; assisted staff with computer issues
- Operations Management: File management; monitored flow of operations, target dates and deadlines
- Prepared & submitted OCC Activity Report
- Participated in OCC Management meetings
- Conducted interviews for Cedar Eradication Technicians
- Onboarding of APO and cedar eradication technicians
- Work in conjunction with NRCS on training for planners
- Work with Janet Stewart on Land Management Program rules and Right of Entry for programs
- Converted old AML grant files to digital format
- Work on FY25 budget request
- Work with Janet Stewart on Property Access Form for cedar removal
- Coordinate with ODAFF AMES on NMP steps

PROGRAM MANAGEMENT

Unpaved Roads Program:

- Choctaw County District 1 project nearing completion
- Awarded 3 grants for 1st round funding to:
 - McIntosh County Dist. 3 \$75,000.00
 - Johnston County Dist. 3 \$75,000.00
 - Custer County Dist. 3 \$74,648.00
- Communicated with numerous counties about projects and applications
- Work is progressing on FY23 grant projects
- FY24 training schedule with OSU LTAP
 - McAlester November 15th
 - Bartlesville November 29th
 - Woodward December 14th
 - Lawton January 17th
- New Spiro Lake Unpaved Roads Project moving forward
 - Funds from WQ Division to implement BMPs for sediment reduction into lake
 - Designs and estimates completed for project
 - Working in conjunction with LeFlore County District 1
 - Work to begin in November

Terry Peach North Canadian Watershed Restoration Program:

- Hired 4 Cedar Technicians
 - Craig Barron – Central North Canadian CD
 - Jake Harrel – Dewey County CD
 - Kade Griffin – Blaine County CD
 - Rick Randall – Woodward County CD
- Equipment being delivered
 - Trailers delivered to offices
 - Skid steers with attachments
 - Trucks picked up at OKC office
- Prescribed Fire Training October 18th at Greenfield Fire Department.
 - 62 in attendance
 - 22 FD/PBAs represented
- 41 drip torches with brackets given to Rural FD/PBA's in attendance.
- Kickoff event at Canton Lake 10/25/23

Conservation and Nutrient Management Planning:

- Staff working on required training for Planner 1 in AgLearn.
- Staff attended board meetings in Ellis, Cleveland, Haskell, Konawa, McClain, Rogers, Shawnee, Kay, Payne,
- Conducted field visits for State Cost-Share in multiple counties for contract signatures and practice certification with NRCS.
- Developed 5 State Cost Share Conservation Plans.
- Nutrient Management Planning:
 - Now accepting plan requests for all plans.
 - 9 plans request total as of 9/21/23.
 - 9 plans completed, 8 approved by ODAFF.
- Staff attended/completed trainings:
 - CPA 52
 - Prescribed fire training Greenfield FD
 - Conservation Planner 1 and 3 AgLearn
 - CSP field verifications
 - Quality works product
 - Grazing Plans

- AgLearn Planner Courses
- Outreach Events:
 - Hughes CCD Fishing Clinic
 - Blue Thumb – Poteau
 - Farm to you – Poteau
 - LeFlore County Locally Led Meeting

Special Projects:

- Okemah Drainage Project. (City of Okemah Funds)
 - Pre bid held on 8/22/23
 - Contract signed 10/11/23
 - Notice to Proceed 10/20/23
 - Pre-Construction meeting 10/27/23
- Clear Boggy Creek Log Jam. (Special Project Funds)
 - Work started on 9/18/23
 - Work completed and final inspection 9/26/2023
 - Total payment to contractor \$177,370.00
 - Administrative fee of \$200.00 paid to district

Land Restoration:

- Gilbreath Copper Mine (Jackson County)
 - Phase 1 project size 171 ac.
 - Aerial Data Services Inc. completed aerial/bathymetric survey.
 - Conceptual design phase started
- Howerton Tar Creek Project (Ottawa County)
 - Two project areas, 30 acres of restoration, 16 shafts.
 - Project design and specifications completed
 - Will go to CAP in early November for announcement
- Underhill Picher Site (Ottawa County)
 - 25 ac. site in Picher
 - Aerial Data Services Inc. completed aerial survey and bathymetric collection
 - Conceptual design phase initiated
- Rock Crusher Barrier Project (Nowata County)
 - 1,120 ft. of DH along old Hwy 169.
 - Met with private landowner, waiting on ROE signature.
 - Working on conceptual plan.
 - Possible combined project with Unpaved Roads Program.

Vegetation and Maintenance

- Taloka Creek (Haskell County) – Permanent vegetation planted October 10/20/23, fertilize in spring.
- Fowler (Haskell County) – Maintenance completed, project will be released.

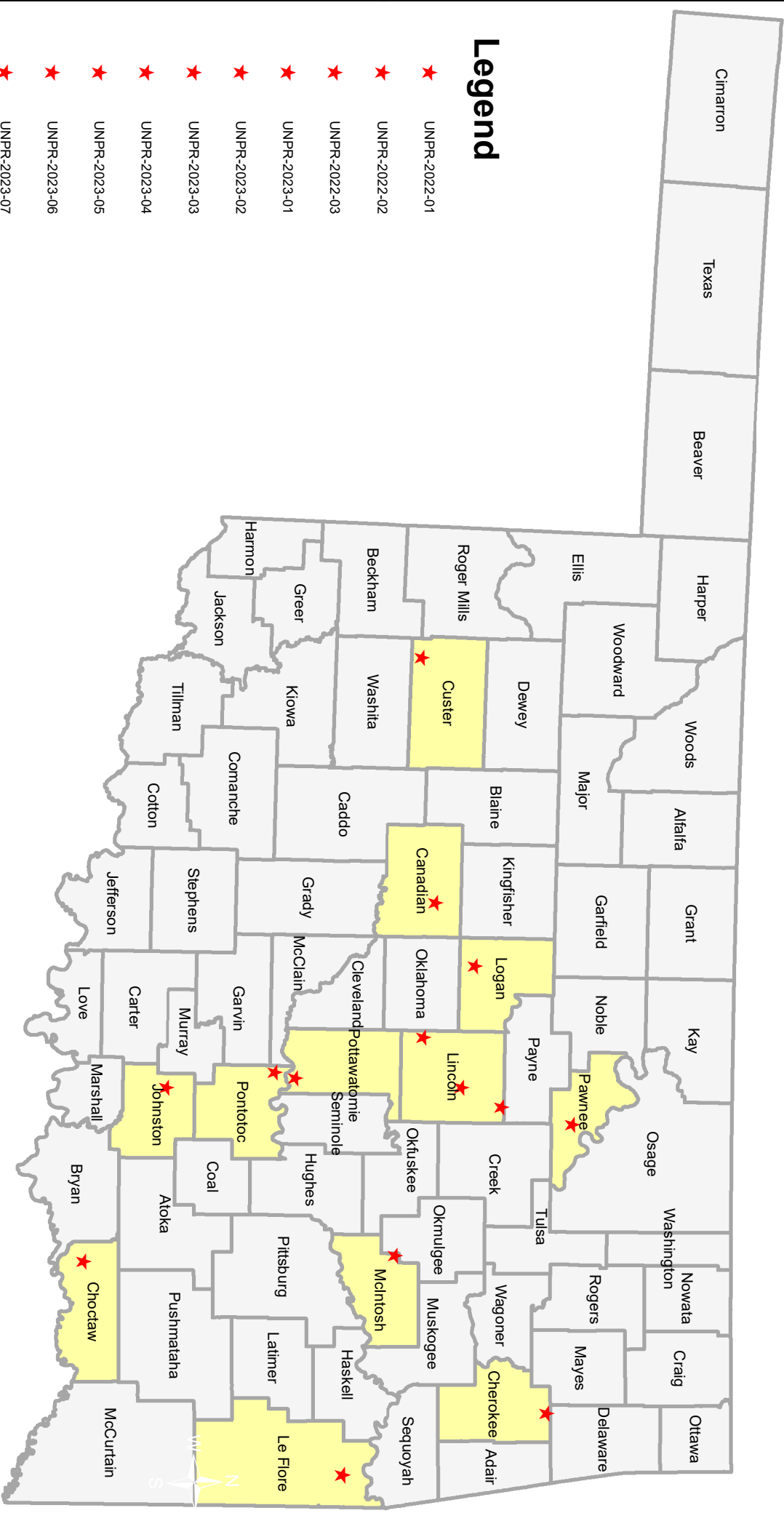
State Wide Non-Coal Inventory

- Updated AML Non-coal Inventory progress worksheet and map.
- Identified potential mines not listed under MRDS system.

Inventories initiated & ongoing:

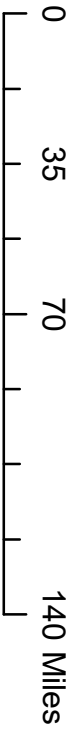
- Pontotoc County

Oklahoma Unpaved Roads Program



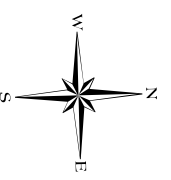
Legend

- ★ UNPR-2022-01
- ★ UNPR-2022-02
- ★ UNPR-2022-03
- ★ UNPR-2023-01
- ★ UNPR-2023-02
- ★ UNPR-2023-03
- ★ UNPR-2023-04
- ★ UNPR-2023-05
- ★ UNPR-2023-06
- ★ UNPR-2023-07
- ★ UNPR-2024-01
- ★ UNPR-2024-02
- ★ UNPR-2024-03
- ★ UNPR-2024-04 Pilot



Oklahoma Conservation Commission

October 23, 2023




Clear Boggy Creek Log Jam Removal Atoka County

Before



After



**OKLAHOMA CONSERVATION COMMISSION
DISTRICT SERVICES STAFF
SUMMARY OF ACTIVITIES FOR OCTOBER 2023
Monday, November 6, 2023**

Division Director, Clancy Green

- Provided new month district services update to all districts
- Discussed district statuses, updates, and concerns with ADCs; provided guidance and assistance as needed
- CPM Program – attended in-person session, attempted to stay-up-to date with assignments and deliverables
- Discussed district staffing and operational concerns with Trey, Lisa, ADCs, and district boards
- Reviewed September district training attendance and form responses
- Presented session on the Conservation District Handbook during State Staff Sharing Session at NASCA meeting
- Worked on FY25 budget request information and submitted to Jeannie
- Generated COBs for new employees
- Facilitated two Teams training sessions on Option Period; D. Uranga provided training
- Reviewed division expenditures and tracked against budget
- Worked with ADCs on LRP/JPO process framework and resources, area meeting training preparation, and area meeting attendance scheduling
- Reviewed Kiamichi JPO
- Prepared and sent out information regarding potential government shutdown; answered questions regarding impacts to districts
- Assisted R. Bowman and T. Curry with travel claim completion for NASCA meeting
- Connected BSO/SSA accounts and drafted basic instructions
- Assisted Bryan CCD with payroll corrections
- Researched state vehicle tag process and information, including discussions with OMES Fleet Management
- Took delivery of and began onboarding 2 new Chevrolet Equinox for District Services; will be deployed to ADCs
- Assisted with cedar technician onboarding and questions
- Reviewed APO applications and participated in interviews
- Provided list of director service awards for Area/State Meetings
- Assisted with onboarding/training of Rogers CCD shared administrative assistant
- Assisted Major CCD with 941-X filing questions and review
- Attended
 - NASCA meeting in Salt Lake City, UT
 - Principal Staff Meeting
 - October 9 OCC Meeting

Area 1 District Coordinator, Lacie Landers

- Facilitated TCC and ID.me set-up for all districts in area and assisted ADCs with questions
- Worked with District Services Team on LRP/JPO templates and training planning
- Assisted multiple districts with minutes and agendas
- Assisted Haskell CCD with QR code and Google Form for locally led survey
- Completed SEAT training

- Assisted with review of APO applications and selections for interviews
- Attended
 - District Services meetings
 - Beaver CCD board meeting
 - October Teams Training on Option Period
 - Prescriber Burn Field Day in Greenfield
 - Dewey CCD Locally Led Work Group meeting
 - Texas CCD board meeting
 - Ellis CCD board meeting
- District Updates
 - Beaver – assisted with QuickBooks and OneDrive questions, poster delivery for Area meeting
 - Cimarron CCD – assisted with OKTap and BSO questions
 - East Canadian CD – assisted with area meeting attendance questions
 - Ellis CCD – assisted with new hire unallocated position questions, and allocation/claim log questions, poster delivery for Area meeting, Area 1 meeting planning/prep
 - Garfield CCD – provided sample of district manager/district staff report
 - Grant CCD – assisted with computer questions for purchase of new district laptop
 - Harper CCD – discussed agenda changes and minute amendments
 - Kingfisher CCD – discussed ED2 cost-share
 - Texas CCD – assisting in interim until new district manager is hired, assisted with board meeting, work group meeting planning, taxes, OKTap and BSO accounts, area meeting registration, and poster contest certificates, assisted with advertising district manager vacancy
 - Woodward CCD – assisted with QuickBooks journal entry corrections, sales tax payment, poster delivery for Area Meeting, Area 1 Meeting planning/prep,

Area 2 District Coordinator, Tammy Curry

- Facilitated TCC and ID.me set-up for all districts in area and assisted ADCs with questions
- Worked with District Services Team on LRP/JPO templates and training planning
- Gave a presentation with Rhonda Bowman covering the Area District Coordinator positions during the Staff Sharing Session at the NASCA meeting
- Assisted with APO interviews
- Attended
 - District Services meetings
 - October Teams Training on Option Period
 - Lincoln CCD board meeting
 - Murray CCD board meeting
 - Oklahoma CCD board meeting
 - NASCA meeting in Salt Lake City, UT
- District Updates
 - Lincoln CCD – prepared for and attended October board meeting, assisted with cost-share and taxes, onboarding, and training of new district manager
 - Murray CCD – prepared for and attended October board meeting, assisted with taxes and cost-share, assisted with advertising, and interviewing for district manager vacancy, onboarding, and training of new district manager

- Oklahoma CCD – prepared for and attended October board meeting, assisted with bill payments, claims, taxes, and cost-share, assisted with advertising district manager vacancy

Area 3 District Coordinator, Rhonda Bowman

- Prepared NASCA state-sharing session presentation
- Facilitated TCC and ID.me set-up for all districts in area and assisted ADCs with questions
- Worked with District Services Team on LRP/JPO templates and training planning
- Gave a presentation with Tammy Curry covering the Area District Coordinator positions during the Staff Sharing Session at the NASCA meeting
- Assisted with APO interviews
- Attended
 - District Services meetings
 - October Teams Training on Option Period
 - NASCA Conference in Salt Lake City, UT
 - Wagoner CCD board meeting
 - Open Meeting and Open Records Seminar
- District Updates
 - Rogers CCD – training new administrative assistant, assisted with questions regarding NRCS access and training requirements since the position is shared
 - Wagoner CCD –training new district manager, assisting with board meeting, minutes, tax reporting, and poster contest

Area 4 District Coordinator, Amy Weathers

- Facilitated TCC and ID.me set-up for all districts in area and assisted ADCs with questions
- Worked with District Services Team on LRP/JPO templates and training planning
- Assisted with review of APO applications and selections for interviews
- Attended
 - District Services meetings
 - October Teams Training on Option Period
 - North Caddo CD board meeting
 - West Caddo CD board meeting
 - Open Meeting and Open Records Seminar
- District Updates:
 - Comanche CCD – assisting with Area meeting planning questions and preparation
 - Cotton CCD – assisting with final payroll and offboarding questions for shared technician
 - Deer Creek CD – assisted with payroll and preclaim questions

Area 5 District Coordinator, Lisa Grey

- Preparing for youth contests at Area 5 meeting as OACDE representative and assisted 8 districts with youth contests
- Facilitated TCC and ID.me set-up for all districts in area and assisted ADCs with questions
- Worked with District Services Team on LRP/JPO templates and training planning
- Assisted with review of APO applications and selections for interviews
- Attended

- District Services meetings
- KEDDO meeting
- Latimer CCD board meeting
- October Teams Training on Option Period
- OSU PAC Outreach meeting
- Johnston CCD board meeting
- District Updates
 - Haskell CCD – assisted with QuickBooks, state cost share, locally led and work group meetings
 - Johnston CCD – working with district manager to prepare for her upcoming departure, assisted with pending vacancy preparation
 - Kiamichi CD – assisted with JPO
 - LeFlore CCD – assisted with the Wister Lake Family Fun Day held on October 7, 3 soil health education days, Farm to You education day, attended district/NRCS staff meetings, assisted with local work group and outreach planning
 - Okfuskee CCD – assisting with Area meeting planning, assisted with questions about youth contests and state cost share

General Administration

- Provided district assistance as needed and requested
- Processed preclaims and claims; filed paperwork as needed
- Updated district directory, district employees team w/ new employees
- Updated website as needed/requested
- Processed mail as needed/requested
- Ran OPERS and Longevity reports, checked longevity payments and annual leave balances, verified personnel action forms in database
- Core queries/reports as needed/requested
- Processed director appointments/mailed documents
- Reviewed payroll and preclaim updates for districts
- Posted district vacancies to OCC website and Indeed; responded to Indeed inquiries
- Reviewed P-Card reports and packets
- Provided new hire information to employees and HR as needed
- Reviewed vehicle logs
- Reviewed, filed/uploaded, and tracked items as needed
- Reviewed/revised district handbook as needed

New District Services Division Hire

- Brandon Welborn, APO, November 6

New District Hires

- Staci Mattheyer, Lincoln CCD District Manager, October 16
- Phyllis Albertson, Rogers CCD Shared Administrative Assistant, October 16
- Craig Barron, Central North Canadian River CD, Cedar Eradication Technician, November 1
- Kade Griffin, Blaine CCD, Cedar Eradication Technician, November 1
- Jake Harrel, Dewey CCD, Cedar Eradication Technician, November 1
- Rick Randall, Woodward CCD, Cedar Eradication Technician, November 1
- Presley McClure, Murray CCD, District Manager, November 6

Current District Vacancies

- Johnston CCD, District Manager
- Oklahoma CCD, District Manager
- Texas CCD, District Manager
- 1 Conservation Planner position in Area IV

Harper County Conservation District

Annual Report

July 1st, 2022 – June 30th, 2023

Mission Statement:

To provide strong locally led conservation efforts for the people in Harper County by conserving our natural resources. Being careful in our decision making to protect the fragile resource base and utilize the land within its capabilities. Embrace learning and change in order to meet the needs and challenges of the future.



Vision Statement:


The Harper County Conservation District is responsible for the protection of our soil and water by educating, developing, and supporting conservation on a continual basis to create a clean, healthy and sustainable environment for a better today and tomorrow for the community and for the future stewards of our county. We want citizens of Harper County to know we are here and available to educate and to help implement programs designed to address resource concerns.

1275 North 190 RD – PO Box 353 – Buffalo OK 73834
580-735-2418
Office Hours: Monday-Friday from 8:00 am – 4:30pm

The Harper County Conservation District was formed on October 14th, 1938. We are a local subdivision of state government, providing local people the opportunity to be involved in conservation practices and activities.

Main Goals:

- Provide services to land users to protect and conserve natural resources.
- Provide a link to state and federal conservation agencies and programs.
- Ensure a clean, healthy, and sustainable environment now and for future generations.
- Improve the lives and livelihoods of citizens through stewardship of our land and natural resources.



The Harper County Conservation District has five conservation district directors that govern the conservation district. Our directors are dedicated to serving the citizens of Harper County and leading by example.

Our Board of Directors:

Kirby Wanger	Chairman
Terry Shuman	Vice Chairman
Marc Harland	Treasurer
Lynn Easterwood	Member
Bret Cosby	Member

District Staff:


Sydney Malt	Part-Time Equipment Manager
Amanda Spradlin	District Manager

Our monthly board meetings are held the second Tuesday of each month at 1:00 pm. We invite and encourage people to attend.



NRCS

The Harper County Conservation District works closely with the NRCS in carrying out conservation work in Harper County. The NRCS staff provides technical assistance to the conservation district and to district cooperators. The NRCS also administers several USDA technical and cost share programs.



Watershed Program

The Harper County Conservation District has the only watershed in northwest Oklahoma. The Paint Creek Watershed covers approximately 25 miles and 1,478 acres of floodplains. The Paint Creek Watershed was built in 1974 and protects the town of Laverne from flooding.

Annual inspections are conducted to make sure the dam functions as it is supposed to and remains safe.

Oklahoma Conservation State Cost Share Program

Our conservation district administers the Oklahoma Conservation Cost Share Program to Harper County. This is an annual program requiring funding from the legislature.

Our district board obtains input from citizens to determine which conservation practices to include each program year.

For program year 2024 our district was able to awarded 10 contracts for \$3030.00 each to assist producers with conservation practices. Our district also assisted the state in administering the Emergency Drought State Cost Share Program and Harper County has administered \$235,563.51 to 39 producers to date and still counting.



Information and Education

Our district carries out several activities throughout the year to educate and inform the citizens of Harper County about conservation.

- Coloring Contest – We have over 350 pre – K through 5th grade children participate in the county. Our board of directors awards cash prizes to winners and teachers to help pay for school supplies.
- Fair Booth – Supplied educational information and displayed winners from our coloring contest.
- Groundwater Screening -We partner with Blue Thumb and the Buffalo High School science class to provide water testing for Harper County residents at no cost to them. Our district provides lunch for all volunteers and students.
- Outdoor Classroom- We hosted two outdoor classrooms , one in March and another in May. The OCC's Blaine Stacy attended both bringing the Soil Health tunnel to Harper County for the first time. Blue Thumb was able to attend the May outdoor classroom. In addition we partnered with OSU Extension, NRCS, and the Oklahoma Wildlife Department.
- Pollinator Plant Donations- Our district has continued growing milkweed plants to give away to whoever would like to help our pollinators. We have also started giving away pollinator garden seed for fall and spring planting.
- Pollinator Patch – Our district has designated a native area on district grounds to plant native pollinator plants and use for education. Our District has been working with Doby Springs State Park to add a designated pollinator area and signage.
- Scholarships – Our district awarded two \$500 scholarships this year in memory of Max Barth Junior and Clarence Stith.



OCC Soil Health Tunnel at the March Outdoor

Classroom.



Fishing Clinic at our May Outdoor Classroom.

Conservation Equipment, Services, and Items for Sale:

The Harper County Conservation District provides conservation equipment for producers in Harper County. We have two no-till drills and aid in planning and providing custom native grass mixes and cover crop seed sales.

In addition to promoting no-till farming practices, we also rent out tree planters, hay trailers and portable corrals. We sell Plat Books, rain gauges, conservation books, seed, and custom seed mixes.





One of the district's favorite visitors.

1275 North 190 RD – PO Box 353 – Buffalo OK 73834
580-735-2418

Office Hours: Monday-Friday from 8:00 am – 4:30pm

Feral Swine Report for October 2023

Northern Oklahoma Feral Swine Project-Michael Horinek

- Damage Assessments are continually being completed.
- Attended Pawnee County Conservation District Board Meeting.
- Utilized game cameras to scout potential trap sites.
- Aided APHIS in the field with on numerous occasions scouting, baiting traps, and removing swine from traps.
- Currently 70 landowners have signed up in the project with approximately 50,000 acres have been enrolled in the project area.
- 25 feral swine have been captured directly related to the efforts of the Feral Swine Specialist this month.
- Charging trap batteries on a daily basis, maintenance repairs on traps, trailer, and utv.
- Maintenance on side by side and trailer was completed.

Red River Swine Project

Upper Red River County Feral Swine Control Pilot Project

- Bait Traps
- Help APHIS move traps.
- Set up traps and Bait.
- Change out batteries on cameras.
- Aid APHIS with removal of hogs from traps.
- Caught 16 feral swine in Beckham County

OKLAHOMA CONSERVATION COMMISSION
CONSERVATION PROGRAMS DIVISION
Tammy Sawatzky, Director
November 6, 2023

Administration- Tammy Sawatzky

- Reconciled O&M and rehab financial records.
- NRCS agreement management for watershed activities and remedial repairs.
- Attended OCC meeting, October 9.
- Attended the Emergency Drought Commission meeting, September 19.
- Submitted Salt Camp Site 21 in Creek County bid package to OMES, Division of Capital Assets Management, Construction & Properties to begin the solicitation process.
- Attended PDM meeting with NRCS staff, October 18.

	<u># of Claims Processed</u>	<u>Amount</u>
CPD Administration	7	\$ 20,181.02
Rehabilitation	1	\$ 3,542.50
District O&M	7	\$ 15,185.84
		<u>\$ 38,909.36</u>

Watershed Rehabilitation and New Construction

- NRCS rehabilitation and new construction agreement management.
- Attended public meetings for rehabilitation planning of Scrapper Hollow Site 2 in Adair County.
- Attended the National Watershed Coalition Conference in Salt Lake City, October 1-5.
- Participated in the Flood and Drought Task Force Meeting, October 12.
- Participated in a meeting with Representative Kevin Wallace, City of Meeker, and NRCS staff for an update on the Quapaw Creek Site 15M rehabilitation project design.
- Participated in an on-site meeting with Sequoyah County CD board member Billy Weedon, NRCS staff, Osburn Land Surveyors, Kelly Monaghan, Sallisaw Creek Site 33 landowners Mike Taylor/Jennifer Benitscheck and their attorney for the purpose of surveying areas required for a rehabilitation construction easement and permanent easement. Unfortunately, the landowners wanted to renegotiate the location of the ingress/egress and no agreement could be reached. The meeting ended with no surveying completed.
- Administrative, technical and land rights assistance to:

Rehabilitation

Sequoyah County – Sallisaw 33, Sallisaw 36
East Canadian County – Uncle John 10
Town of Wilburton – Fourche Maline 7M
Town of Meeker – Quapaw 15
City of Perry – Upper Black Bear 62
Adair County – Scrapper Hollow 2
Pontotoc County – Upper Clear Boggy 26
Latimer County – Boiling Springs 1
LeFlore County – Caston Mountain 1 and 2
Washita County – Oak 5
Hughes County – Little Wewoka 12

New Construction

Love County – Lower Bayou 12

Cost-Share Program

- Technical and administrative assistance to 26 Conservation Districts:

Seminole County	West Caddo	Konawa	Muskogee County
Dewey County	Cimarron County	Murray County	Lincoln County
Cherokee County	South Caddo	Adair County	Woods County
Custer County	East Canadian County	Alfalfa County	Upper Washita
Atoka County	Jefferson County	Pittsburg County	Craig County
Delaware County	Garvin	Little River	Comanche County
Deer Creek	Tulsa County		
- Processed PY25 cost-share and emergency drought claims.

Program Year 25

58 participants received cost-share payments totaling **\$200,312.13** from **31** conservation districts

Brush Management	662.22 acres
Cover Crop	230 acres
Fencing	5,460 LF
Heavy Use Area Protection	1
Herbaceous Weed Control	117.6 acres
Nutrient Management	104.3 acres
Pasture Planting	15 acres
Pipeline	788 FT
Pond	17,393.9 CY
Pumping Plant	9
Watering Facility	1
Well	9

Emergency Drought

66 participants received cost-share payments totaling **\$394,637.30** from **29** conservation districts

Cover Crop	1
Heavy Use Area Protection	2
Pipeline	5
Pond Cleanout	36
Pumping Plant	25
Watering Facility	4
Well	31

Administrative Programs – Paige Porter

- Received and reconciled Division vehicle/equipment logs for fleet report and Comdata invoicing.
- Assisted multiple districts on OKIE811 responses and changing protocol.
- Paid September utility services for Clinton and Pauls Valley watershed shops.
- Facilitated purchasing requests for the division.
- Reconciled & submitted Conservation Programs September P-card activity.
- Continued CP Division inventory project and maintenance.
- Compiled and prepared Sept-Oct. CPD report for November Commission Meeting.
- Facilitated Grady watershed workshop contract, communication for CAP, Grady CCD, OCC, contractor, consultant and work site.
- Deployed final new vehicle and administered the transfer of 5 vehicles within CPD field fleet and 2 CD transfers.
- Created travel arrangements for T. Goode, W. Sharp for TAWS Land Rights conference on 11/8.
- Deployed computer for Tom Goode.
- Served on hiring committee for new CPD GIS specialist.

Geographic Information Systems Projects – Wendie Sharp

- Attended the National Watershed Coalition Conference in Salt Lake City and presented “Managing Easement Information in a Digital Age” to attendees, October 1-5.
- Organized initial interviews and second interviews for Conservation Programs GIS Specialist position between hiring committee and HR.
- Conducted initial interviews and second interviews for Conservation Programs GIS Specialist position with hiring committee.
- Prepared interview exam for second interview candidates.
- Discussed candidate selection with Tammy Sawatzky and finalized hiring of CPD GIS Specialist.
- Prepared Scrapper Hollow 2 easement plat in Adair County.
- Worked with Hunter Bay to prepare a plat for Wildhorse Creek 66 plat. Mapped easements and proposed pipeline near the flood control site.
- Continued work on Easement Mapping Initiative for watershed dams.
- As of October 23rd, a total of 2,240 easements linked to 542 dams have been mapped. *The total from month-to-month can fluctuate due to record modifications.*
- Mapped 64 watershed easement documents linked to 23 watershed dam sites through October 23.
- Reviewed dam easement documents from Grady County CD.
- Organized and partitioned watershed dam easement documents into individual easement PDFs for Grady County CD as needed.
- Mapped encroachment areas, additional ingress/egress areas, and watershed dam road spatial features linked to watershed dam sites. Easement mapping is the primary focus of the project, although other key spatial features noted on easements and other legal documents are being collected to provide a comprehensive view of the watershed dam site.
- Setup Brandon Faulkenberry’s laptop for Land Management.
- Attended online supervisor training courses through Workday Learning.
- Attended online weekly ESRI MOCC Training: Imagery in Action classes in October.
- Attended Commission meeting on October 9.

Conservation Programs Field Operations- Tom Goode

- Conservation District Board meetings attended (10):
Okfuskee Co. 9/19 & 10/17 Creek Co. 9/21 & 10/19 Seminole Co. 9/28
Garvin 10/10 North Caddo 10/10 West Caddo 10/12
South Caddo 10/12 Lincoln Co. 10/16
- Watershed Aide/Team Consultations (5):
Noble County Okfuskee County Hughes County Pontotoc County
Seminole County
- Conservation District offices visited (6):
Creek County Rogers County Okmulgee County Konawa
Seminole County Lincoln County
- Watershed dam sites/projects focus:
Little Deep Fork 38-Creek County Salt 49-Konowa
Wildhorse 66-Garvin Big Wewoka 1, 9, 23-Hughes County
- Attended the National Watershed Coalition Conference, Salt Lake City, October 1-5.
- Attended PDM, Stillwater September 20.

Watershed Dam Operation & Maintenance – George Moore & Johnny Pelley

- Technical and administrative assistance to 12 Conservation Districts:
Stephens County-Wildhorse 61 Seminole County-Big Wewoka 23
Konawa-Salt 41 Caney Valley-Cotton Coon Mission 7
Nowata County-Cotton Coon Mission 11 Kiowa County- Cowden Laterals 1
Grady County-Little Washita River 15 & 16 Washita County- Boggy 24 & Upper Elk 18
Harmon County Okmulgee County
Custer County-Barnitz 17 Garvin-Wildhorse 107
- Conservation District Board meetings attended (5):
Grady County 9/26 Nowata County 10/12 North Caddo 10/10
South Caddo 10/12 West Caddo 10/12
- Attended the National Watershed Coalition Conference, Salt Lake City, October 1-5.
- Assisted Land Management in Cedar Project equipment delivery.
- Completed video pipe inspection for NRCS of Wildhorse 107 and Oak 5.
- Answered and advised OKIE811 tickets/emergency response calls in designated districts.
- Managed equipment maintenance and repair for Watershed Program fleet.