

**AGENDA**  
**OKLAHOMA CONSERVATION COMMISSION**  
**Agriculture Building Board Room • 2800 N Lincoln Blvd • Oklahoma City, Oklahoma**  
**Monday, August 7, 2023 – 9:30 a.m.**

1. Call to Order
2. Roll call
3. Pledge of Allegiance
4. Discussion and possible approval of the July 6, 2023, regular meeting minutes.
5. Discussion and possible approval of Claims and Financial Statement Summary (Exhibit #1)
6. Presentation of Commission Agreements (Exhibit #2)
  - Discussion and possible ratification of the following new agreement:
    - a. General Mills (OCC-805) to develop, train and educate others about soil health practices in the relevant grain sourcing areas that cover much of western Oklahoma. Soil health data will be collected from farmers' fields who are actively working within the General Mills project area.
  - Discussion and possible ratification of the following amended agreement:
    - b. Grady County Conservation District (OCC-784) to provide Commission financial support equal to the amount provided by the District for the construction of a new watershed shop to replace the shop previously located at the Grady County Fairgrounds. **Amendment 1:** Adds an exhibit that defines the relationship between OCC and the district in regard to the construction of the new watershed shop, CAP Project 000790.
  - Discussion and possible action on the following amended agreements:
    - c. Natural Resources Conservation Service (OCC-450) for rehabilitation design and construction of Upper Clear Boggy Creek Site 26 in Pontotoc County. **Amendment 6:** No cost time extension.
    - d. Natural Resources Conservation Service (OCC-387) for rehabilitation of Sallisaw Creek Site 33 in Sequoyah County. **Amendment 7:** No cost time extension.
    - e. Natural Resources Conservation Service (OCC-595) for rehabilitation planning of Sallisaw Creek Site 36 in Sequoyah County. **Amendment 3:** No cost time extension.
    - f. Natural Resources Conservation Service (OCC-609) for remedial repairs on Quartermaster Site 19 B in Custer County and Kadashan Bottoms Channel in Wagoner County. **Amendment 3:** No cost time extension for Quartermaster Site 19B.
  - Discussion and possible action on the following new agreements:
    - g. Sequoyah County Conservation District (OCC-806) to set out the responsibilities of the parties to fulfill the District's mediation agreement obligations so that a final



16. Discussion and possible approval to change the date of the October 2, 2023 Commission meeting.
17. Next Meeting: Thursday, September 7, 2023, Oklahoma Department of Agriculture Board Room, 2800 N Lincoln Blvd., Oklahoma City, Oklahoma at 9:30 a.m.
18. Adjournment

All items on this agenda, including but not limited to any agenda item concerning the adoption or approval of any resolution, contract, agreement, or any other item of business, are subject to revision or amendment, including additions and/or deletions, without exception. Any revision or amendments will be limited and rationally related to the topic of the agenda item. The Board may defer, strike, continue, table, and/or refer any agenda item to its Executive Director, staff, attorney, and/or refer back or appoint a committee for the purpose of gathering more information the Board may need to take action on any agenda item at a subsequent special or regular meeting of the Board.

## MINUTES

### CALL TO ORDER

The Oklahoma Conservation Commission met Monday, August 7, 2023, in the Agriculture Building located at 2800 N. Lincoln Blvd in Oklahoma. The meeting was called to order at 9:30 a.m. by Chair Clay Forst. He stated this was a scheduled regular meeting held in accordance with the Open Meeting Law, Title 25, Oklahoma Statutes, Sections 301 and following as amended. The agenda for this meeting was posted at 8:09 a.m. Friday, August 4, 2023, at the front entrance of the Oklahoma Agriculture Building, 2800 N. Lincoln Boulevard, Oklahoma City, Oklahoma, as well as on the agency's website [conservation.ok.gov](http://conservation.ok.gov).

### ROLL CALL

Bert Bitseedy, Administrative Assistant, took roll call and the following members were in attendance:

Clay Forst, Chair, Area 4 Member  
Dan Herald, Vice Chairman, Area 1 Member  
Robert Priess, Secretary, Area 2 Member  
Grant Victor, Area 3 Member  
Gary Crawley, Area 5 Member

Others in attendance were:

Trey Lam, Executive Director  
Lisa Knauf Owen, Assistant Director  
Bert Bitseedy, Administrative Assistant  
Jeannie Parsley, Comptroller  
Janet Stewart, General Counsel  
Trampas Tripp, Land Management Division Director  
Shanon Phillips, Water Quality Director  
Greg Kloxin, Assistant Director of Water Quality Division  
Mike Sharp, Office of Geographic Information and Technical Services Director  
Clancy Green, District Services Director  
Alicia Ryan, Administrative Programs Officer  
Wendie Sharp, Watershed Operations & Maintenance Program  
Jake Searock, Public Information Officer  
Tammy Sawatzky, Conservation Programs Division Director  
Maryanne Dantzler-Kyer, Environmental Projects Coordinator  
Taylor Marshall, Cost-Share Program Coordinator for Conservation Programs  
Johnny Pelley, Watershed Technician  
George Moore, Watershed Technician  
Tom Goode, Watershed O&M Program  
Roderick Dukes, NRCS  
Jeannie Hamilton, NRCS State Conservationist  
Amy Seiger, Chickasaw Nation



Joe Caughlin, OACD President  
JanLee Rowlett, ODAFF  
Emma Victory, ODAFF Intern  
Jeri Fleming, Grand River Dam Authority

### **MINUTES OF PREVIOUS REGULAR MEETING**

A motion was made by Mr. Crawley and seconded by Mr. Priess to approve the minutes of the July 6, 2023 Commission meeting as written. Those voting aye were: Herald, Crawley, Forst, Priess and Victor. Nay votes: none. Motion carried.

### **CLAIMS/FINANCIAL STATEMENT**

Commissioners reviewed the claims register, p-card statement, revenue summary and allotment budget / available cash report as provided by Ms. Parsley in Exhibit #1. Ms. Parsley stated there was a total of \$5.7 million claims paid during the time period. The FY24 budget was approved on July 17, 2023. After discussion, a motion was made by Mr. Herald and seconded by Mr. Victor to approve the financial reports as presented. Those voting aye were: Herald, Crawley, Forst, Priess and Victor. Nay votes: none. Motion carried.

### **PRESENTATION OF AGREEMENTS**

Ms. Owen requested ratification of a new agreement listed as item “a”, on Exhibit #2, noting that staff had gained approval from the Chair between meetings. After discussion, a motion was made by Mr. Crawley and seconded by Mr. Herald to ratify the new agreement. Those voting aye were: Herald, Crawley, Forst, Priess and Victor. Nay votes: none. Motion carried.

Ms. Owen next requested ratification of an amended agreement listed as item “b,” on Exhibit #2, noting that staff had gained approval from the Chair between meetings. After discussion, a motion was made by Mr. Priess and seconded by Mr. Herald to ratify the amended agreement. Those voting aye were: Herald, Crawley, Forst, Priess and Victor. Nay votes: none. Motion carried.

Ms. Owen presented four amended agreements for consideration listed as items “c-f” on Exhibit #2. After discussion, a motion was made by Mr. Priess and seconded by Mr. Herald to approve the amended agreements. Those voting aye were: Herald, Crawley, Forst, Priess and Victor. Nay votes: none. Motion carried.

Ms. Owen presented three new agreements for consideration listed as item “g-i” on Exhibit #2. After discussion, a motion was made by Mr. Victor and seconded by Mr. Priess to approve the new agreements. Those voting aye were: Herald, Crawley, Forst, Priess and Victor. Nay votes: none. Motion carried.

### **PRESENTATION OF OUT OF STATE TRAVEL REQUESTS**

Mr. Lam presented 2 requests for out of state travel as listed on Exhibit #3. After discussion, a motion was made by Mr. Victor and seconded by Mr. Priess to approve out of state travel requests pending Cabinet Secretary approval. Those voting aye were: Herald, Crawley, Forst, Priess and Victor. Nay votes: none. Motion carried.

### **CONSERVATION DISTRICT DIRECTOR APPOINTMENTS**

Ms. Green presented to Commissioners recommendation of appointment for Conservation District Directors as listed in Exhibit #4. After discussion, a motion was made by Mr. Priess and

seconded by Mr. Herald to approve the district director appointments as presented. Those voting aye were: Herald, Crawley, Forst, Priess and Victor. Nay votes: none. Motion carried.

### **CONSERVATION DISTRICT JOINT PLANS OF OPERATION**

Ms. Green presented to Commissioners the list (Exhibit #5) of Conservation District Joint Plans of Operations recommending approval. After discussion, a motion was made by Mr. Crawley and seconded by Mr. Priess to approve the Joint Plans of Operation as presented. Those voting aye were: Herald, Crawley, Forst, Priess and Victor. Nay votes: none. Motion carried.

### **DISCUSSION OF THE TERRY PEACH NORTH CANADIAN WATERSHED RESTORATION ACT PILOT PROGRAM**

Mr. Lam and Mr. Tripp stated that the Commission received \$3.3 million to implement the project. The goal will be to conduct a paired watershed study with the goal of showing improved changes in water flow due to the removal of cedar. The program will also provide education to rural fire departments on the effective use of prescribed burning. Four Conservation District positions have been established to work with cities and towns to create brush free zones in an effort to mitigate wildfire risk. The agency is also looking to partner with other agencies, organizations, and businesses to enhance and expand the program.

### **PUBLIC COMMENTS**

Jeri Fleming of Grand River Dam Authority would like to share some updates with the Commissioners on partner projects. Ms. Fleming stated GRDA assisted with Ottawa County Conservation District's Yard by Yard by donating rain barrels. She also assisted with a Yard-by-Yard workshop in Mayes County workshop with 20 participants. Rain barrels were also donated to Conservation Districts in Delaware, Rogers and Tulsa Counties. She provided an update on the RCPP Neighbors helping Neighbors program. GRDA is working on a demonstration farm with a poultry grower in LeFlore County showcasing a Rainwater Harvesting Practice. GRDA is also looking to work with a poultry grower to install a bird dehydrator that is more ecofriendly. Signs have been ordered for conservation easements and a trailer ordered for education projects. The funding for the septic system project has been utilized and she is appreciative of the funding provided by OCC that replaced 7 septic systems in the Grand Lake watershed. Completed 1,900 acres of riparian easements.

### **NEW BUSINESS**

No new business

### **CONSERVATION PARTNERSHIP REPORTS**

*Oklahoma Department of Agriculture, Food, and Forestry:* JanLee Rowlett, reported that ODAFF have been visiting producers all summer, she also mentioned Secretary Arthur traveling out of county to Indonesia, Canada and Mexico, with inbound travel to Thailand, Vietnam, and Chile. They will be hosting AG in the Classroom workshop for teachers. They hosted youth development event and 30 junior exhibitors attended at the Capitol. She also mentioned hosting an event, Ag "Her" Culture for the ladies in Agriculture for college and high school students and to explore careers. Awaiting appointment of 2 new members to the Emergency Drought Commission.

*USDA-Natural Resources Conservation Service:* Jeannie Hamilton introduced herself to the Commission as the new State Conservationist. She noted that her last duty station was South

Dakota and grew up in Montana. She stated the agency is working to get program funding obligated in EQIP and CSP. She noted that the agency is working to hire more staff across the state, and improve retention and recruitment.

*Oklahoma Association of Conservation Districts:* Joe Caughlin, reported that the association has wrapped up their leadership class with attendance at the soil health conference in Enid, OK. Sarah Blaney, Jean Lam, Commissioner Grant Victor and himself participated in the NACD summer meeting in North Dakota. The Association will be hosting a screening of the film “We Belong” at the Oklahoma City stockyards on September 7, 2023. Jean Lam will be a part of the panel discussion in Cheyenne, WY for the America’s Grasslands Conference with NWF, National Rural Coalition and OBHRPI on Equity, Our Vision for beef improvement association, and CSC Grant goals. The Area meeting plan will begin at the end of August. OACD will be hiring 2 positions to assist with grants administration and all youth contests.

## **STATUS REPORTS**

### **OKLAHOMA CONSERVATION COMMISSION MEMBERS**

Mr. Forst- stated he wanted to compliment the northwest for receiving rain and thankful for the pond to be full and grass to be good.

Mr. Priess -stated that the district is seeing challenges with the increased number of absentee landowners as well as changes in land ownership as they are investors not conservationists.

Mr. Crawley-stated Southeast Oklahoma was not in too bad of shape, the heat is starting to take a toll on grass and hoping for more rain.

Mr. Herald- stated there has been 25 inches of rain as to the date of the meeting. Thankful for the rain.

Mr. Victor- stated he appreciated the opportunity to attend the NACD meeting in North Dakota, learning more about regenerative Ag and how to think outside the box.

### **OKLAHOMA CONSERVATION COMMISSION STAFF**

*Executive Director:* Trey Lam mentioned that his cover crop is headed backwards due to heat and lack of rain. He reported on the cedar program and attended district board meetings to discuss more about the project in Dewey, Blaine, Major and Harper County. He stated, “training is the key.” He also noted that he was in conversation with a wind energy company about partnership in the cedar project. He noted that the Soil Health Crossroads Conference was well attended in Enid, OK. He thanked the Soil Health Director, Greg Kloxin and his team that put together the meeting. He reported the Cattleman’s Association Meeting went well and had a good call with Archer Daniels Midland about regenerative Ag.

*Water Quality Program:* Shanon Phillips, OCC Water Quality Division Director, Ms. Phillips noted she was thankful for the success of the Crossroads Conference. She was also excited to announce that Blue Thumb for receiving one of the biggest awards from Keep Oklahoma Beautiful, they will be receiving the “Visionary Leadership Award,” on November 17, 2023, at the National Cowboy & Western Heritage Museum. She reported the monitoring team was able to find a new species of fish in Oklahoma which is also a state threaten species, the longnose darter. The population was found in two creeks in eastern Oklahoma.

*Office of Geographic Information and Technical Services:* Mike Sharp, Director, Dr. Sharp wanted to thank OSU for the satellite imagery to help identify red cedar in the North Canadian

watershed.

*Abandoned Mine Lands Reclamation:* Trampas Tripp, Director. Mr. Tripp mentioned attending the Oklahoma Association of County Commissioners Conference in Norman, OK. He also noted the next unpaved roads training will be held August 10, 2023 in Weatherford, OK. The Nutrient Management Planning has completed 4 plans. He mentioned the special projects are being put back out on re-bid, changing designs and sending to OMES CAP, that would be the Okemah Drainage Project and log jam project on Clear Boggy Creek.

*District Services:* Clancy Green, District Service Director, Ms. Green mentioned Becky Inman will be retiring at the end of August and that a reception has been planned for her on August 29, 2023. She also mentioned there will be a TEAMS training for district employees over the Conservation District handbook.

*Conservation Programs:* Tammy Sawatzky, Director. Ms. Sawatzky introduced new Conservation Programs Division employee, Tom Goode. He will be working to strengthen relations with the districts and be a helping hand with board and district employees working in the watershed program. He is part of the Operations and Maintenance team. He has made a lot of impact by attending the board meetings around the state. She asked Taylor Marshall to discuss the final report for the locally led cost share program 24 with the Commissioners. Ms. Marshall provided information to each Commission showing the distribution of funds and practices implemented for their area.

*Assistant Director:* Lisa Knauf Owen. Ms. Owen reported about the legislator staff tour on July 27, 2023, which included 2 agency liaisons and 2 attorneys who attended. Staff traveled to Logan, Kingfisher and Canadian Counties to learn about the Water Quality Monitoring Program and showcase the Upstream Flood Control Program Operation and Maintenance work and Rehabilitation of a site. She stated that she was working to close out several agreements with NRCS. Development of conservation district purchase orders and agency purchase orders are in full swing. She, Mr. Lam and Mr. Tripp met with John Weir, OSU and John Hendrix, USFWS, to discuss the red cedar eradication program. She wanted to express her gratitude to Shellie Willoughby for maintaining inventory, a yearly project.

#### **NEXT MEETING**

After discussion, the Commissioners next regular meeting of the Oklahoma Conservation Commission that was set for Monday, September 7, 2023, at the Oklahoma Department of Agriculture Building, 2800 N. Lincoln Blvd., Oklahoma City, Oklahoma at 9:30 a.m.

#### **ADJOURNMENT**

There being no further business, Mr. Forst declared the meeting adjourned at 10:54 a.m.

---

Approved by the Oklahoma Conservation Commission on September 7, 2023.

  
Chair

**OKLAHOMA CONSERVATION COMMISSION  
CLAIMS REGISTER BY PROGRAM  
FOR THE PERIOD OF JUNE 22 THRU JULY 26, 2023**

Voucher	Fund	Department	Date	Amount	Account	Sub	Vendor Name
<b>Employee Withholdings/Retirement/Insurance</b>							
00070266	70000	3000002	6/23/2023	373.26	512110		STATE & EDUC EMPL GRP INS BD
00070266	19301	3000002	6/23/2023	3,174.02	512110		STATE & EDUC EMPL GRP INS BD
00070464	70000	3000002	7/17/2023	280.00	513250		OKLAHOMA PUBLIC EMPLOYEES RETIREMENT SYS
00070464	19301	3000002	7/17/2023	1,320.00	513230		OKLAHOMA PUBLIC EMPLOYEES RETIREMENT SYS
00070463	70000	3000002	7/17/2023	15,997.39	513250		OKLAHOMA PUBLIC EMPLOYEES RETIREMENT SYS
00070463	70000	3000002	7/17/2023	6,762.37	513230		OKLAHOMA PUBLIC EMPLOYEES RETIREMENT SYS
00070463	19301	3000002	7/17/2023	63,264.20	513230		OKLAHOMA PUBLIC EMPLOYEES RETIREMENT SYS
00070591	19401	3000002	7/21/2023	67,952.00	512310		COMPSOURCE MUTUAL INSURANCE COMPANY
00070591	19401	1000001	7/21/2023	29,123.00	512310		COMPSOURCE MUTUAL INSURANCE COMPANY
H0487155	99400		6/29/2023	176.92	633110		WASHINGTON NATIONAL INSURANCE COMPANY
H0487156	99400		6/29/2023	1,443.00	633130		OKLAHOMAS CREDIT UNION
H0487157	99400		6/29/2023	600.00	633130		CREDIT UNION ONE OF OKLAHOMA
H0487154	99400		6/29/2023	632.25	633110		AMERICAN FAMILY LIFE ASSURANCE CO
H0487158	99400		6/29/2023	625.00	633190		OKLAHOMA 529 COLLEGE SAVINGS PLAN
H0487159	99400		6/29/2023	15.00	633190		OKLA PUBLIC EMPLOYEES ASSOC
H0487160	99400		6/29/2023	306.00	633190		UNITED WAY OF CENTRAL OKLAHOMA INC
H0488631	99400		7/27/2023	600.00	633130		CREDIT UNION ONE OF OKLAHOMA
H0488628	99400		7/27/2023	632.25	633110		AMERICAN FAMILY LIFE ASSURANCE CO
H0488629	99400		7/27/2023	176.92	633110		WASHINGTON NATIONAL INSURANCE COMPANY
H0488630	99400		7/27/2023	1,443.00	633130		OKLAHOMAS CREDIT UNION
H0488632	99400		7/27/2023	625.00	633190		OKLAHOMA 529 COLLEGE SAVINGS PLAN
H0488633	99400		7/27/2023	15.00	633190		OKLA PUBLIC EMPLOYEES ASSOC
H0488634	99400		7/27/2023	306.00	633190		UNITED WAY OF CENTRAL OKLAHOMA INC

195,842.58 **Employee Withholdings/Retirement/Insurance**

**Administration**

00070239	40000	1000001	6/23/2023	3,146.21	532110		OFFICE OF MANAGEMENT & ENTERPRISE SVCS
00070271	19301	1000001	6/26/2023	687.60	521220		LAM,JESS W
00070271	19301	1000001	6/26/2023	297.00	521230		LAM,JESS W
00070271	19301	1000001	6/26/2023	240.00	521240		LAM,JESS W
00070271	19301	1000001	6/26/2023	127.50	521250		LAM,JESS W
00070272	19301	1000001	6/26/2023	366.80	521310		DAN HERALD
00070276	19301	1000001	6/29/2023	1,300.00	515660		OFFICE OF MANAGEMENT & ENTERPRISE SVCS
00070280	40000	1000001	7/3/2023	-155.70	522113		OFFICE OF MANAGEMENT & ENTERPRISE SVCS
00070312	19301	1000001	7/3/2023	297.62	519130		OFFICE OF MANAGEMENT & ENTERPRISE SVCS
00070313	19301	1000001	7/3/2023	268.53	519130		OFFICE OF MANAGEMENT & ENTERPRISE SVCS
00070316	19301	1000001	7/3/2023	353.08	519130		OFFICE OF MANAGEMENT & ENTERPRISE SVCS
00070323	19301	1000001	7/3/2023	10.28	531180		BANCFIRST
00070314	19301	1000001	7/3/2023	268.53	519130		OFFICE OF MANAGEMENT & ENTERPRISE SVCS
00070315	19301	1000001	7/3/2023	349.78	519130		OFFICE OF MANAGEMENT & ENTERPRISE SVCS
00070317	19301	1000001	7/3/2023	396.14	519130		OFFICE OF MANAGEMENT & ENTERPRISE SVCS
00070318	19301	1000001	7/3/2023	412.93	519130		OFFICE OF MANAGEMENT & ENTERPRISE SVCS
00070319	19301	1000001	7/3/2023	410.05	519130		OFFICE OF MANAGEMENT & ENTERPRISE SVCS
00070320	19301	1000001	7/3/2023	398.89	519130		OFFICE OF MANAGEMENT & ENTERPRISE SVCS
00070321	19301	1000001	7/3/2023	417.58	519130		OFFICE OF MANAGEMENT & ENTERPRISE SVCS
00070328	19301	1000001	7/3/2023	234.57	534290		COMDATA INC
00070346	19301	1000001	7/20/2023	456.26	519130		OFFICE OF MANAGEMENT & ENTERPRISE SVCS

**OKLAHOMA CONSERVATION COMMISSION  
CLAIMS REGISTER BY PROGRAM  
FOR THE PERIOD OF JUNE 22 THRU JULY 26, 2023**

Voucher	Fund	Department	Date	Amount	Account	Sub	Vendor Name
00070363	19301	1000001	7/10/2023	366.80	521310		DAN HERALD
00070364	19301	1000001	7/10/2023	149.34	521310		CLAY FORST
00070366	19301	1000001	7/10/2023	52.40	521310		ROBERT M PRIESS
00070365	19301	1000001	7/10/2023	276.78	521310		GARY CRAWLEY
00070390	40000	1000001	7/13/2023	926.51	522113		BANK OF AMERICA NA
00070390	19301	1000001	7/13/2023	104.00	522131		BANK OF AMERICA NA
00070390	19301	1000001	7/13/2023	449.82	522130		BANK OF AMERICA NA
00070390	19301	1000001	7/13/2023	750.00	531260		BANK OF AMERICA NA
00070390	19301	1000001	7/13/2023	116.00	536130		BANK OF AMERICA NA
00070390	19301	1000001	7/13/2023	179.96	536140		BANK OF AMERICA NA
00070390	19301	1000001	7/13/2023	212.00	536170		BANK OF AMERICA NA
00070437	40000	1000001	7/21/2023	461.37	522113		OFFICE OF MANAGEMENT & ENTERPRISE SVCS
00070439	19301	1000001	7/20/2023	1,461.72	515610		OFFICE OF MANAGEMENT & ENTERPRISE SVCS
00070441	19301	1000001	7/17/2023	1,280.99	512230		OKLAHOMA EMPLOYMENT SECURITY COMMISSION
00070592	19301	1000001	7/21/2023	414.13	534290		COMDATA INC
00070610	19301	1000001	7/26/2023	1,082.00	515060		OFFICE OF MANAGEMENT & ENTERPRISE SVCS
PAYROLL		1000001		146,432.16	511110		DIV PAYROLL - JUNE MAIN & SUPP, JULY MAIN

164,999.63 **Administration**

**Watershed Operation & Maintenance/Rehabilitation**

00070273	19301	2000001	6/28/2023	6,250.00	555170	96	OSAGE COUNTY CONSERVATION DISTRICT
00070283	19301	2000001	6/28/2023	1,800.00	555170	96	CREEK COUNTY CONSERVATION DISTRICT
00070282	19301	2000001	6/28/2023	12,700.00	555170	96	CREEK COUNTY CONSERVATION DISTRICT
00070284	19301	2000001	6/28/2023	1,880.00	555170	96	GARVIN CONSERVATION DISTRICT
00070285	19301	2000001	6/28/2023	2,850.00	555170	96	STEPHENS COUNTY CONSERVATION DISTRICT
00070328	19301	2000001	7/3/2023	5,793.00	534290		COMDATA INC
00070328	19301	2000001	7/3/2023	7,432.80	533120		COMDATA INC
00070371	19301	2000001	7/10/2023	4,877.78	555170	96	PITTSBURG COUNTY CONSERVATION DISTRICT
00070372	19301	2000001	7/10/2023	3,871.13	555170	96	UPPER WASHITA CONSERVATION DISTRICT
00070370	19301	2000001	7/10/2023	113,222.00	555170		GARFIELD CO CONSERVATION DISTRICT
00070373	19211	2000001	7/10/2023	588,671.32	555170		WASHITA COUNTY CONSERVATION DISTRICT
00070373	19301	2000001	7/10/2023	73,653.68	555170		WASHITA COUNTY CONSERVATION DISTRICT
00070390	19301	2000001	7/13/2023	65.65	531350		BANK OF AMERICA NA
00070390	19301	2000001	7/13/2023	93.53	531360		BANK OF AMERICA NA
00070390	19301	2000001	7/13/2023	144.62	531370		BANK OF AMERICA NA
00070390	19301	2000001	7/13/2023	276.30	535210		BANK OF AMERICA NA
00070460	19301	2000001	7/17/2023	131,840.00	555170		TILLMAN COUNTY CONSERVATION DISTRICT
00070461	19301	2000001	7/17/2023	159,311.00	555170	96	NOBLE COUNTY CONSERVATION DISTRICT
00070529	19301	2000001	7/20/2023	100,000.00	555170	96	MURRAY COUNTY CONSERVATION DISTRICT
00070530	19301	2000001	7/20/2023	1,040.00	555170		CUSTER COUNTY CONSERVATION DISTRICT
00070592	19301	2000001	7/21/2023	6,238.94	533120		COMDATA INC
00070590	19401	2000001	7/21/2023	283,147.46	546110		CAPITOL IMPROVEMENT AUTHORITY
00070592	19301	2000001	7/21/2023	8,499.30	534290		COMDATA INC
00070286	40000	2000003	6/28/2023	4,557.50	555170		SEQUOYAH COUNTY CONSERVATION DISTRICT
00070531	40000	2000003	7/20/2023	6,593.93	555170		SEQUOYAH COUNTY CONSERVATION DISTRICT
PAYROLL		2000001		109,624.45	511110		DIV PAYROLL - JUNE MAIN & SUPP, JULY MAIN

1,634,434.39 **Watershed Operation & Maintenance/Rehabilitation**



**OKLAHOMA CONSERVATION COMMISSION  
CLAIMS REGISTER BY PROGRAM  
FOR THE PERIOD OF JUNE 22 THRU JULY 26, 2023**

Voucher	Fund	Department	Date	Amount	Account	Sub	Vendor Name
<i>Emergency Drought Cost-Share</i>							
00070245	42500	2000001	6/23/2023	17,800.00	555170		HARPER COUNTY CONSERVATION DISTRICT
00070247	42500	2000001	6/23/2023	40,005.60	555170		MUSKOGEE COUNTY CONSERVATION DISTRICT
00070248	42500	2000001	6/23/2023	7,500.00	555170		CLEVELAND COUNTY CONSERVATION DISTRICT
00070244	42500	2000001	6/23/2023	24,892.58	555170		KINGFISHER COUNTY CONSERVATION DISTRICT
00070246	42500	2000001	6/23/2023	36,138.58	555170		ALFALFA COUNTY CONSERVATION DISTRICT
00070249	42500	2000001	6/23/2023	4,400.00	555170		MURRAY COUNTY CONSERVATION DISTRICT
00070255	42500	2000001	6/23/2023	5,546.93	555170		NORTH CADDO CONSERVATION DISTRICT
00070250	42500	2000001	6/23/2023	7,500.00	555170		MURRAY COUNTY CONSERVATION DISTRICT
00070253	42500	2000001	6/23/2023	15,692.00	555170		WOODS COUNTY CONSERVATION DISTRICT
00070251	42500	2000001	6/23/2023	7,500.00	555170		WOODWARD COUNTY CONSERVATION DISTRICT
00070254	42500	2000001	6/23/2023	6,800.00	555170		CENTRAL N CANADIAN RIVER CONSERVATION
00070252	42500	2000001	6/23/2023	11,997.84	555170		LEFLORE COUNTY CONSERVATION DISTRICT
00070256	42500	2000001	6/23/2023	7,950.00	555170		LINCOLN COUNTY CONSERVATION DISTRICT
00070257	42500	2000001	6/23/2023	5,150.00	555170		BLAINE COUNTY CONSERVATION DISTRICT
00070307	42500	2000001	6/29/2023	3,767.30	555170		PAYNE COUNTY CONSERVATION FOUNDATION INC
00070301	42500	2000001	6/29/2023	15,000.00	555170		TALIHINA CONSERVATION DISTRICT
00070302	42500	2000001	6/29/2023	15,000.00	555170		COAL COUNTY CONSERVATION DISTRICT NO 19
00070303	42500	2000001	6/29/2023	29,860.00	555170		CREEK COUNTY CONSERVATION DISTRICT
00070304	42500	2000001	6/29/2023	20,760.00	555170		LITTLE RIVER CONSERVATION DISTRICT
00070305	42500	2000001	6/29/2023	7,500.00	555170		SHAWNEE CONSERVATION DISTRICT
00070306	42500	2000001	6/29/2023	7,200.00	555170		PAWNEE COUNTY CONSERVATION DISTRICT
00070308	42500	2000001	6/29/2023	6,732.00	555170		MCINTOSH COUNTY CONSERVATION DISTRICT
00070310	42500	2000001	6/29/2023	7,500.00	555170		MCINTOSH COUNTY CONSERVATION DISTRICT
00070309	42500	2000001	6/29/2023	14,580.00	555170		STEPHENS COUNTY CONSERVATION DISTRICT
00070311	42500	2000001	6/29/2023	7,500.00	555170		JOHNSTON COUNTY CONSERVATION DISTRICT
00070396	42500	2000001	7/13/2023	6,944.00	555170		NOWATA COUNTY CONSERVATION DISTRICT
00070399	42500	2000001	7/13/2023	20,639.77	555170		STEPHENS COUNTY CONSERVATION DISTRICT
00070401	42500	2000001	7/13/2023	12,940.00	555170		KONAWA CONSERVATION DISTRICT
00070402	42500	2000001	7/13/2023	7,500.00	555170		CIMARRON COUNTY CONSERVATION DISTRICT
00070404	42500	2000001	7/13/2023	7,500.00	555170		LATIMER COUNTY CONSERVATION DISTRICT
00070405	42500	2000001	7/13/2023	17,584.03	555170		WASHITA COUNTY CONSERVATION DISTRICT
00070408	42500	2000001	7/13/2023	5,840.00	555170		GARFIELD CO CONSERVATION DISTRICT
00070413	42500	2000001	7/13/2023	10,700.00	555170		SOUTH CADDO CONS DISTRICT
00070416	42500	2000001	7/13/2023	7,500.00	555170		GRANT COUNTY CONSERVATION DISTRICT
00070395	42500	2000001	7/13/2023	57,284.46	555170		BEAVER COUNTY CONSERVATION DISTRICT
00070397	42500	2000001	7/13/2023	920.80	555170		HUGHES COUNTY CONSERVATION DIST
00070398	42500	2000001	7/13/2023	5,836.00	555170		JOHNSTON COUNTY CONSERVATION DISTRICT
00070406	42500	2000001	7/13/2023	15,000.00	555170		WASHITA COUNTY CONSERVATION DISTRICT
00070400	42500	2000001	7/13/2023	7,180.00	555170		CANEY VALLEY CONSERVATION DISTRICT
00070403	42500	2000001	7/13/2023	7,500.00	555170		PONTOTOC COUNTY C D
00070407	42500	2000001	7/13/2023	3,417.08	555170		PUSHMATAHA CONSERVATION DISTRICT NO 44
00070409	42500	2000001	7/13/2023	7,500.00	555170		MAJOR COUNTY CONSERVATION DISTRICT
00070410	42500	2000001	7/13/2023	7,500.00	555170		HUGHES COUNTY CONSERVATION DIST
00070411	42500	2000001	7/13/2023	6,880.00	555170		LEFLORE COUNTY CONSERVATION DISTRICT
00070412	42500	2000001	7/13/2023	15,000.00	555170		SEQUOYAH COUNTY CONSERVATION DISTRICT
00070415	42500	2000001	7/13/2023	7,500.00	555170		JEFFERSON COUNTY CONSERVATION DIST
00070414	42500	2000001	7/13/2023	5,690.20	555170		UPPER WASHITA CONSERVATION DISTRICT
00070474	42500	2000001	7/19/2023	3,346.94	555170		WASHITA COUNTY CONSERVATION DISTRICT
00070475	42500	2000001	7/19/2023	7,500.00	555170		KONAWA CONSERVATION DISTRICT

**OKLAHOMA CONSERVATION COMMISSION  
CLAIMS REGISTER BY PROGRAM  
FOR THE PERIOD OF JUNE 22 THRU JULY 26, 2023**

Voucher	Fund	Department	Date	Amount	Account	Sub	Vendor Name
00070476	42500	2000001	7/19/2023	6,675.52	555170		DELAWARE CO CONSERVATION DISTRICT
00070477	42500	2000001	7/19/2023	9,918.00	555170		GRADY COUNTY CONSERVATION DIST
00070478	42500	2000001	7/19/2023	7,500.00	555170		COMANCHE COUNTY CONSERVATION DISTRICT
00070445	42500	2000001	7/17/2023	34,099.55	555170		DEWEY COUNTY CONSERVATION DISTRICT
00070449	42500	2000001	7/17/2023	6,400.00	555170		NORTH FORK OF RED RIVER CONSERVATION
00070446	42500	2000001	7/17/2023	15,000.00	555170		STEPHENS COUNTY CONSERVATION DISTRICT
00070447	42500	2000001	7/17/2023	26,823.87	555170		ADAIR COUNTY CONSERVATION DISTRICT NO 67
00070448	42500	2000001	7/17/2023	7,500.00	555170		PAYNE COUNTY CONSERVATION FOUNDATION INC
00070450	42500	2000001	7/17/2023	1,920.00	555170		PONTOTOC COUNTY C D
00070473	42500	2000001	7/19/2023	12,780.00	555170		CANEY VALLEY CONSERVATION DISTRICT
00070481	42500	2000001	7/19/2023	25,204.99	555170		NOBLE COUNTY CONSERVATION DISTRICT
00070479	42500	2000001	7/19/2023	10,420.00	555170		CHEROKEE COUNTY CONSERVATION DISTRICT
00070480	42500	2000001	7/19/2023	7,500.00	555170		COTTON COUNTY CONSERVATION DISTRICT
00070506	42500	2000001	7/20/2023	9,704.00	555170		NOWATA COUNTY CONSERVATION DISTRICT
00070511	42500	2000001	7/20/2023	45,000.00	555170		GARVIN CONSERVATION DISTRICT
00070514	42500	2000001	7/20/2023	7,500.00	555170		BRYAN CONSERVATION DISTRICT
00070493	25000	2000001	7/20/2023	3,000.00	555170		CRAIG COUNTY CONSERVATION DISTRICT
00070500	42500	2000001	7/20/2023	7,500.00	555170		CUSTER COUNTY CONSERVATION DISTRICT
00070501	42500	2000001	7/20/2023	20,869.22	555170		JACKSON COUNTY CONSERVATION DIST
00070502	42500	2000001	7/20/2023	14,747.20	555170		KINGFISHER COUNTY CONSERVATION DISTRICT
00070503	42500	2000001	7/20/2023	7,500.00	555170		PONTOTOC COUNTY C D
00070504	42500	2000001	7/20/2023	5,040.00	555170		GRANT COUNTY CONSERVATION DISTRICT
00070505	42500	2000001	7/20/2023	4,340.00	555170		WOODS COUNTY CONSERVATION DISTRICT
00070509	42500	2000001	7/20/2023	20,120.00	555170		HARPER COUNTY CONSERVATION DISTRICT
00070507	42500	2000001	7/20/2023	7,500.00	555170		WAGONER COUNTY CONSERVATION DIST NO 22
00070508	42500	2000001	7/20/2023	6,560.00	555170		HARMON COUNTY CONSERVATION DISTRICT
00070510	42500	2000001	7/20/2023	13,460.00	555170		NOWATA COUNTY CONSERVATION DISTRICT
00070512	42500	2000001	7/20/2023	30,000.00	555170		CLEVELAND COUNTY CONSERVATION DISTRICT
00070513	42500	2000001	7/20/2023	11,760.00	555170		CRAIG COUNTY CONSERVATION DISTRICT
00070534	42500	2000001	7/20/2023	16,166.35	555170		BEAVER COUNTY CONSERVATION DISTRICT
00070542	42500	2000001	7/21/2023	7,408.00	555170		COMANCHE COUNTY CONSERVATION DISTRICT
00070543	42500	2000001	7/21/2023	19,580.00	555170		ARBUCKLE CONSERVATION DISTRICT
00070537	42500	2000001	7/21/2023	7,500.00	555170		LOGAN COUNTY CONSERVATION DISTRICT
00070541	42500	2000001	7/21/2023	7,500.00	555170		COMANCHE COUNTY CONSERVATION DISTRICT
00070549	42500	2000001	7/21/2023	2,800.00	555170		LEFLORE COUNTY CONSERVATION DISTRICT
00070545	42500	2000001	7/21/2023	6,350.40	555170		UPPER WASHITA CONSERVATION DISTRICT
00070546	42500	2000001	7/21/2023	5,040.00	555170		JOHNSTON COUNTY CONSERVATION DISTRICT
00070547	42500	2000001	7/21/2023	2,380.00	555170		GARVIN CONSERVATION DISTRICT
00070548	42500	2000001	7/21/2023	22,020.00	555170		LEFLORE COUNTY CONSERVATION DISTRICT
00070550	42500	2000001	7/21/2023	15,000.00	555170		STEPHENS COUNTY CONSERVATION DISTRICT
00070554	42500	2000001	7/21/2023	3,200.00	555170		JOHNSTON COUNTY CONSERVATION DISTRICT
00070551	42500	2000001	7/21/2023	7,500.00	555170		MCCLAIN COUNTY CONSERVATION DISTRICT
00070558	42500	2000001	7/21/2023	15,000.00	555170		MARSHALL COUNTY CONSERVATION DISTRICT
00070552	42500	2000001	7/21/2023	6,040.00	555170		CANEY VALLEY CONSERVATION DISTRICT
00070553	42500	2000001	7/21/2023	17,804.00	555170		NOWATA COUNTY CONSERVATION DISTRICT
00070559	42500	2000001	7/21/2023	17,225.00	555170		OKFUSKEE COUNTY CONSERVATION DISTRICT
00070555	42500	2000001	7/21/2023	7,500.00	555170		COTTON COUNTY CONSERVATION DISTRICT
00070557	42500	2000001	7/21/2023	7,500.00	555170		EAST CANADIAN COUNTY CONSERVATION DISTR
00070556	42500	2000001	7/21/2023	7,500.00	555170		CIMARRON COUNTY CONSERVATION DISTRICT
00070560	42500	2000001	7/21/2023	7,500.00	555170		OSAGE COUNTY CONSERVATION DISTRICT
00070561	42500	2000001	7/21/2023	18,210.08	555170		LITTLE RIVER CONSERVATION DISTRICT
00070562	42500	2000001	7/21/2023	7,500.00	555170		KONAWA CONSERVATION DISTRICT



**OKLAHOMA CONSERVATION COMMISSION  
CLAIMS REGISTER BY PROGRAM  
FOR THE PERIOD OF JUNE 22 THRU JULY 26, 2023**

Voucher	Fund	Department	Date	Amount	Account	Sub	Vendor Name
00070613	42500	2000001	7/26/2023	1,168.50	555170		HUGHES COUNTY CONSERVATION DIST
00070616	42500	2000001	7/26/2023	7,500.00	555170		OTTAWA COUNTY CONSERVATION DISTRICT
00070617	42500	2000001	7/26/2023	11,872.00	555170		CENTRAL N CANADIAN RIVER CONSERVATION
00070614	42500	2000001	7/26/2023	7,500.00	555170		KAY COUNTY CONSERVATION DISTRICT
00070618	42500	2000001	7/26/2023	7,500.00	555170		LEFLORE COUNTY CONSERVATION DISTRICT
00070626	42500	2000001	7/26/2023	22,064.00	555170		LOGAN COUNTY CONSERVATION DISTRICT
00070615	42500	2000001	7/26/2023	7,500.00	555170		LATIMER COUNTY CONSERVATION DISTRICT
00070619	42500	2000001	7/26/2023	6,560.00	555170		LEFLORE COUNTY CONSERVATION DISTRICT
00070622	42500	2000001	7/26/2023	23,388.75	555170		HASKELL COUNTY CONSERVATION DISTRICT
00070620	42500	2000001	7/26/2023	7,500.00	555170		CUSTER COUNTY CONSERVATION DISTRICT
00070623	42500	2000001	7/26/2023	11,618.83	555170		GREER COUNTY CONSERVATION DISTRICT
00070621	42500	2000001	7/26/2023	3,750.00	555170		HASKELL COUNTY CONSERVATION DISTRICT
00070624	42500	2000001	7/26/2023	7,500.00	555170		MURRAY COUNTY CONSERVATION DISTRICT
00070625	42500	2000001	7/26/2023	13,019.20	555170		GARFIELD CO CONSERVATION DISTRICT

1,348,483.57 *Emergency Drought Cost-Share*

**Field Services**

00070258	19301	3000001	6/23/2023	88.50	555170	68	ARBUCKLE CONSERVATION DISTRICT
00070258	19301	3000001	6/23/2023	164.00	555170	68	ARBUCKLE CONSERVATION DISTRICT
00070259	19301	3000001	6/23/2023	96.00	555170	99	WAGONER COUNTY CONSERVATION DIST NO 22
00070260	19301	3000001	6/23/2023	4,968.85	555170	05	ROGERS COUNTY CONSERVATION DISTRICT
00070260	19301	3000001	6/23/2023	3,480.64	555170	07	ROGERS COUNTY CONSERVATION DISTRICT
00070260	19301	3000001	6/23/2023	22.87	555170	71	ROGERS COUNTY CONSERVATION DISTRICT
00070262	19301	3000001	6/23/2023	3,068.51	555170	05	ALFALFA COUNTY CONSERVATION DISTRICT
00070264	40000	3000001	6/23/2023	139.83	555170	86	PUSHMATAHA CONSERVATION DISTRICT NO 44
00070261	19301	3000001	6/23/2023	249.68	555170	93	ROGERS COUNTY CONSERVATION DISTRICT
00070263	19301	3000001	6/23/2023	2,909.95	555170	05	WOODS COUNTY CONSERVATION DISTRICT
00070264	19301	3000001	6/23/2023	144.90	555170	71	PUSHMATAHA CONSERVATION DISTRICT NO 44
00070264	19301	3000001	6/23/2023	58.50	555170	82	PUSHMATAHA CONSERVATION DISTRICT NO 44
00070264	19301	3000001	6/23/2023	22.20	555170	80	PUSHMATAHA CONSERVATION DISTRICT NO 44
00070264	19301	3000001	6/23/2023	3,163.33	555170	08	PUSHMATAHA CONSERVATION DISTRICT NO 44
00070264	19301	3000001	6/23/2023	3,768.86	555170	08	PUSHMATAHA CONSERVATION DISTRICT NO 44
00070265	40000	3000001	6/23/2023	139.83	555170	86	HASKELL COUNTY CONSERVATION DISTRICT
00070265	19301	3000001	6/23/2023	1,790.96	555170	20	HASKELL COUNTY CONSERVATION DISTRICT
00070265	19301	3000001	6/23/2023	2,432.46	555170	24	HASKELL COUNTY CONSERVATION DISTRICT
00070265	19301	3000001	6/23/2023	240.00	555170	72	HASKELL COUNTY CONSERVATION DISTRICT
00070265	19301	3000001	6/23/2023	3,071.03	555170	05	HASKELL COUNTY CONSERVATION DISTRICT
00070267	19301	3000001	6/23/2023	594.23	555170	12	PITTSBURG COUNTY CONSERVATION DISTRICT
00070265	40000	3000001	6/23/2023	2,364.01	555170	03	HASKELL COUNTY CONSERVATION DISTRICT
00070267	19301	3000001	6/23/2023	3,128.68	555170	02	PITTSBURG COUNTY CONSERVATION DISTRICT
00070267	19301	3000001	6/23/2023	915.03	555170	94	PITTSBURG COUNTY CONSERVATION DISTRICT
00070267	19301	3000001	6/23/2023	4,383.99	555170	05	PITTSBURG COUNTY CONSERVATION DISTRICT
00070267	40000	3000001	6/23/2023	139.83	555170	86	PITTSBURG COUNTY CONSERVATION DISTRICT
00070267	19301	3000001	6/23/2023	3,270.06	555170	08	PITTSBURG COUNTY CONSERVATION DISTRICT
00070269	19301	3000001	6/23/2023	1,614.75	555170	94	LINCOLN COUNTY CONSERVATION DISTRICT
00070268	19301	3000001	6/23/2023	829.66	555170	12	HARPER COUNTY CONSERVATION DISTRICT
00070268	19301	3000001	6/23/2023	3,366.62	555170	05	HARPER COUNTY CONSERVATION DISTRICT
00070269	19301	3000001	6/23/2023	3,280.67	555170	05	LINCOLN COUNTY CONSERVATION DISTRICT
00070269	19301	3000001	6/23/2023	5,526.47	555170	83	LINCOLN COUNTY CONSERVATION DISTRICT
00070269	40000	3000001	6/23/2023	419.49	555170	86	LINCOLN COUNTY CONSERVATION DISTRICT
00070275	19301	3000001	6/28/2023	3,448.47	555170	05	TULSA COUNTY CONSERVATION DISTRICT

**OKLAHOMA CONSERVATION COMMISSION  
CLAIMS REGISTER BY PROGRAM  
FOR THE PERIOD OF JUNE 22 THRU JULY 26, 2023**

Voucher	Fund	Department	Date	Amount	Account	Sub	Vendor Name
00070274	19301	3000001	6/28/2023	2,368.30	555170	06	ARBUCKLE CONSERVATION DISTRICT
00070275	19301	3000001	6/28/2023	187.49	555170	20	TULSA COUNTY CONSERVATION DISTRICT
00070275	19301	3000001	6/28/2023	225.00	555170	63	TULSA COUNTY CONSERVATION DISTRICT
00070275	19301	3000001	6/28/2023	66.29	555170	69	TULSA COUNTY CONSERVATION DISTRICT
00070275	19301	3000001	6/28/2023	88.88	555170	93	TULSA COUNTY CONSERVATION DISTRICT
00070288	19301	3000001	6/28/2023	1,100.74	555170	84	GARVIN CONSERVATION DISTRICT
00070277	19301	3000001	6/28/2023	2,790.21	555170	05	COTTON COUNTY CONSERVATION DISTRICT
00070277	19301	3000001	6/28/2023	3,610.53	555170	08	COTTON COUNTY CONSERVATION DISTRICT
00070278	19301	3000001	6/28/2023	3,065.55	555170	05	MARSHALL COUNTY CONSERVATION DISTRICT
00070278	19301	3000001	6/28/2023	3,164.04	555170	08	MARSHALL COUNTY CONSERVATION DISTRICT
00070279	19301	3000001	6/28/2023	168.60	555170	69	MUSKOGEE COUNTY CONSERVATION DISTRICT
00070279	19301	3000001	6/28/2023	78.25	555170	71	MUSKOGEE COUNTY CONSERVATION DISTRICT
00070279	19301	3000001	6/28/2023	756.52	555170	92	MUSKOGEE COUNTY CONSERVATION DISTRICT
00070279	19301	3000001	6/28/2023	2,912.21	555170	05	MUSKOGEE COUNTY CONSERVATION DISTRICT
00070287	19301	3000001	6/28/2023	3,267.20	555170	05	LOGAN COUNTY CONSERVATION DISTRICT
00070287	19301	3000001	6/28/2023	120.00	555170	72	LOGAN COUNTY CONSERVATION DISTRICT
00070287	19301	3000001	6/28/2023	105.73	555170	79	LOGAN COUNTY CONSERVATION DISTRICT
00070288	19301	3000001	6/28/2023	258.00	555170	22	GARVIN CONSERVATION DISTRICT
00070288	19301	3000001	6/28/2023	1,320.00	555170	23	GARVIN CONSERVATION DISTRICT
00070288	19301	3000001	6/28/2023	2,179.61	555170	46	GARVIN CONSERVATION DISTRICT
00070288	19301	3000001	6/28/2023	32.00	555170	67	GARVIN CONSERVATION DISTRICT
00070288	19301	3000001	6/28/2023	252.00	555170	72	GARVIN CONSERVATION DISTRICT
00070289	19301	3000001	6/28/2023	115.46	555170	71	HARMON COUNTY CONSERVATION DISTRICT
00070289	19301	3000001	6/28/2023	3,179.51	555170	02	HARMON COUNTY CONSERVATION DISTRICT
00070289	19301	3000001	6/28/2023	3,422.51	555170	05	HARMON COUNTY CONSERVATION DISTRICT
00070289	19301	3000001	6/28/2023	927.76	555170	46	HARMON COUNTY CONSERVATION DISTRICT
00070289	19301	3000001	6/28/2023	126.00	555170	72	HARMON COUNTY CONSERVATION DISTRICT
00070293	19301	3000001	6/28/2023	111.54	555170	82	CIMARRON COUNTY CONSERVATION DISTRICT
00070290	19301	3000001	6/28/2023	3,341.79	555170	05	COAL COUNTY CONSERVATION DISTRICT NO 19
00070291	19301	3000001	6/28/2023	3,422.45	555170	05	LITTLE RIVER CONSERVATION DISTRICT
00070291	19301	3000001	6/28/2023	2,783.05	555170	02	LITTLE RIVER CONSERVATION DISTRICT
00070292	19301	3000001	6/28/2023	2,859.03	555170	05	CREEK COUNTY CONSERVATION DISTRICT
00070292	19301	3000001	6/28/2023	3,062.09	555170	07	CREEK COUNTY CONSERVATION DISTRICT
00070293	19301	3000001	6/28/2023	223.35	555170	20	CIMARRON COUNTY CONSERVATION DISTRICT
00070293	19301	3000001	6/28/2023	90.00	555170	65	CIMARRON COUNTY CONSERVATION DISTRICT
00070293	19301	3000001	6/28/2023	90.00	555170	70	CIMARRON COUNTY CONSERVATION DISTRICT
00070293	19301	3000001	6/28/2023	148.29	555170	71	CIMARRON COUNTY CONSERVATION DISTRICT
00070293	19301	3000001	6/28/2023	22.97	555170	83	CIMARRON COUNTY CONSERVATION DISTRICT
00070293	19301	3000001	6/28/2023	3,051.08	555170	05	CIMARRON COUNTY CONSERVATION DISTRICT
00070294	19301	3000001	6/28/2023	52.17	555170		CHEROKEE COUNTY CONSERVATION DISTRICT
00070294	19301	3000001	6/28/2023	63.00	555170		CHEROKEE COUNTY CONSERVATION DISTRICT
00070294	19301	3000001	6/28/2023	3,051.24	555170	08	CHEROKEE COUNTY CONSERVATION DISTRICT
00070295	19301	3000001	6/28/2023	130.20	555170	93	OSAGE COUNTY CONSERVATION DISTRICT
00070338	19301	3000001	7/6/2023	3,673.50	555170	05	SOUTH CADDO CONS DISTRICT
00070338	19301	3000001	7/6/2023	264.82	555170	12	SOUTH CADDO CONS DISTRICT
00070340	19301	3000001	7/6/2023	3,688.99	555170	05	ATOKA COUNTY CONSERVATION DISTRICT
00070340	19301	3000001	7/6/2023	3,131.69	555170	07	ATOKA COUNTY CONSERVATION DISTRICT
00070340	19301	3000001	7/6/2023	267.73	555170	26	ATOKA COUNTY CONSERVATION DISTRICT
00070340	19301	3000001	7/6/2023	3.50	555170	27	ATOKA COUNTY CONSERVATION DISTRICT
00070340	19301	3000001	7/6/2023	20.00	555170	70	ATOKA COUNTY CONSERVATION DISTRICT
00070340	19301	3000001	7/6/2023	70.00	555170	71	ATOKA COUNTY CONSERVATION DISTRICT
00070342	19301	3000001	7/6/2023	149.13	555170	46	SEQUOYAH COUNTY CONSERVATION DISTRICT

**OKLAHOMA CONSERVATION COMMISSION  
CLAIMS REGISTER BY PROGRAM  
FOR THE PERIOD OF JUNE 22 THRU JULY 26, 2023**

Voucher	Fund	Department	Date	Amount	Account	Sub	Vendor Name
00070336	19301	3000001	7/6/2023	122.13	555170	26	BRYAN CONSERVATION DISTRICT
00070336	19301	3000001	7/6/2023	77.48	555170	71	BRYAN CONSERVATION DISTRICT
00070336	19301	3000001	7/6/2023	43.08	555170	80	BRYAN CONSERVATION DISTRICT
00070336	19301	3000001	7/6/2023	3,173.36	555170	08	BRYAN CONSERVATION DISTRICT
00070336	19301	3000001	7/6/2023	653.37	555170	12	BRYAN CONSERVATION DISTRICT
00070336	19301	3000001	7/6/2023	458.59	555170	94	BRYAN CONSERVATION DISTRICT
00070341	19301	3000001	7/6/2023	1,320.35	555170	93	CREEK COUNTY CONSERVATION DISTRICT
00070342	19301	3000001	7/6/2023	3,061.00	555170	05	SEQUOYAH COUNTY CONSERVATION DISTRICT
00070337	19301	3000001	7/6/2023	3,070.79	555170	05	JEFFERSON COUNTY CONSERVATION DIST
00070339	19301	3000001	7/6/2023	3,231.93	555170	05	NORTH CADDO CONSERVATION DISTRICT
00070339	40000	3000001	7/6/2023	139.83	555170	86	NORTH CADDO CONSERVATION DISTRICT
00070342	19301	3000001	7/6/2023	255.00	555170	62	SEQUOYAH COUNTY CONSERVATION DISTRICT
00070342	40000	3000001	7/6/2023	139.83	555170	86	SEQUOYAH COUNTY CONSERVATION DISTRICT
00070342	19301	3000001	7/6/2023	241.70	555170	69	SEQUOYAH COUNTY CONSERVATION DISTRICT
00070342	19301	3000001	7/6/2023	198.50	555170	84	SEQUOYAH COUNTY CONSERVATION DISTRICT
00070342	19301	3000001	7/6/2023	120.28	555170	93	SEQUOYAH COUNTY CONSERVATION DISTRICT
00070342	19301	3000001	7/6/2023	1,937.70	555170	12	SEQUOYAH COUNTY CONSERVATION DISTRICT
00070378	19301	3000001	7/12/2023	3,064.35	555170	08	DEWEY COUNTY CONSERVATION DISTRICT
00070374	19301	3000001	7/10/2023	1,000.00	555170	99	MURRAY COUNTY CONSERVATION DISTRICT
00070375	19301	3000001	7/10/2023	1,000.00	555170	99	ELLIS COUNTY CONSERVATION DISTRICT
00070376	19301	3000001	7/10/2023	1,000.00	555170	99	WAGONER COUNTY CONSERVATION DIST NO 22
00070377	19301	3000001	7/12/2023	2,905.82	555170	05	WASHITA COUNTY CONSERVATION DISTRICT
00070377	19301	3000001	7/12/2023	1,086.50	555170	86	WASHITA COUNTY CONSERVATION DISTRICT
00070377	19301	3000001	7/12/2023	3,070.53	555170	07	WASHITA COUNTY CONSERVATION DISTRICT
00070377	19301	3000001	7/12/2023	1,363.85	555170	05	WASHITA COUNTY CONSERVATION DISTRICT
00070377	40000	3000001	7/12/2023	139.83	555170	86	WASHITA COUNTY CONSERVATION DISTRICT
00070352	19301	3000001	7/7/2023	3,813.68	555170	05	SEMINOLE COUNTY CONSERVATION DISTRICT
00070352	40000	3000001	7/7/2023	139.83	555170	86	SEMINOLE COUNTY CONSERVATION DISTRICT
00070349	19301	3000001	7/7/2023	1,345.96	555170	46	PITTSBURG COUNTY CONSERVATION DISTRICT
00070349	19301	3000001	7/7/2023	259.96	555170	27	PITTSBURG COUNTY CONSERVATION DISTRICT
00070349	19301	3000001	7/7/2023	1,265.00	555170	74	PITTSBURG COUNTY CONSERVATION DISTRICT
00070349	19301	3000001	7/7/2023	734.00	555170	65	PITTSBURG COUNTY CONSERVATION DISTRICT
00070350	19301	3000001	7/7/2023	3,520.39	555170	02	JACKSON COUNTY CONSERVATION DIST
00070350	19301	3000001	7/7/2023	4,367.76	555170	05	JACKSON COUNTY CONSERVATION DIST
00070351	19301	3000001	7/7/2023	49.57	555170	93	DEER CREEK CONSERVATION DISTRICT
00070357	19301	3000001	7/7/2023	1,062.38	555170	05	DEER CREEK CONSERVATION DISTRICT
00070357	19301	3000001	7/7/2023	3,405.73	555170	95	DEER CREEK CONSERVATION DISTRICT
00070357	40000	3000001	7/7/2023	139.83	555170	86	DEER CREEK CONSERVATION DISTRICT
00070358	19301	3000001	7/7/2023	215.49	555170	91	WASHITA COUNTY CONSERVATION DISTRICT
00070360	40000	3000001	7/10/2023	1,000.00	555170	99	SEMINOLE COUNTY CONSERVATION DISTRICT
00070362	40000	3000001	7/7/2023	2,000.00	555170	99	MAJOR COUNTY CONSERVATION DISTRICT
00070367	19301	3000001	7/10/2023	3,760.71	555170	05	MAJOR COUNTY CONSERVATION DISTRICT
00070367	19301	3000001	7/10/2023	3,276.69	555170	08	MAJOR COUNTY CONSERVATION DISTRICT
00070367	40000	3000001	7/10/2023	139.83	555170	86	MAJOR COUNTY CONSERVATION DISTRICT
00070368	19301	3000001	7/10/2023	3,942.11	555170	06	OKFUSKEE COUNTY CONSERVATION DISTRICT
00070368	19301	3000001	7/10/2023	3,217.59	555170	05	OKFUSKEE COUNTY CONSERVATION DISTRICT
00070369	19301	3000001	7/10/2023	3,776.05	555170	05	WEST CADDO CONSERVATION DISTRICT
00070369	19301	3000001	7/10/2023	100.00	555170	62	WEST CADDO CONSERVATION DISTRICT
00070369	19301	3000001	7/10/2023	420.00	555170	63	WEST CADDO CONSERVATION DISTRICT
00070369	19301	3000001	7/10/2023	112.70	555170	71	WEST CADDO CONSERVATION DISTRICT
00070369	19301	3000001	7/10/2023	81.27	555170	77	WEST CADDO CONSERVATION DISTRICT
00070378	19301	3000001	7/12/2023	3,373.50	555170	05	DEWEY COUNTY CONSERVATION DISTRICT

**OKLAHOMA CONSERVATION COMMISSION  
CLAIMS REGISTER BY PROGRAM  
FOR THE PERIOD OF JUNE 22 THRU JULY 26, 2023**

Voucher	Fund	Department	Date	Amount	Account	Sub	Vendor Name
00070378	19301	3000001	7/12/2023	100.13	555170	80	DEWEY COUNTY CONSERVATION DISTRICT
00070378	40000	3000001	7/12/2023	139.83	555170	86	DEWEY COUNTY CONSERVATION DISTRICT
00070379	19301	3000001	7/12/2023	2,787.55	555170	05	TALIHINA CONSERVATION DISTRICT
00070379	19301	3000001	7/12/2023	1,000.00	555170	42	TALIHINA CONSERVATION DISTRICT
00070379	19301	3000001	7/12/2023	71.40	555170	71	TALIHINA CONSERVATION DISTRICT
00070379	19301	3000001	7/12/2023	60.77	555170	80	TALIHINA CONSERVATION DISTRICT
00070379	19301	3000001	7/12/2023	94.14	555170	82	TALIHINA CONSERVATION DISTRICT
00070386	40000	3000001	7/12/2023	1,000.00	555170	99	MCCLAIN COUNTY CONSERVATION DISTRICT
00070387	40000	3000001	7/12/2023	2,000.00	555170	99	WASHITA COUNTY CONSERVATION DISTRICT
00070388	40000	3000001	7/12/2023	530.00	555170	99	PONTOTOC COUNTY C D
00070389	40000	3000001	7/12/2023	600.00	555170		PAWNEE COUNTY CONSERVATION DISTRICT
00070390	19301	3000001	7/13/2023	259.47	536130		BANK OF AMERICA NA
00070390	19301	3000001	7/13/2023	31.97	541230	35	BANK OF AMERICA NA
00070431	19301	3000001	7/13/2023	90.10	555170	81	KONAWA CONSERVATION DISTRICT
00070424	40000	3000001	7/13/2023	569.63	555170		NORTH FORK OF RED RIVER CONSERVATION
00070425	19301	3000001	7/13/2023	3,642.74	555170	05	LEFLORE COUNTY CONSERVATION DISTRICT
00070425	40000	3000001	7/13/2023	139.83	555170	86	LEFLORE COUNTY CONSERVATION DISTRICT
00070425	19301	3000001	7/13/2023	1,721.29	555170	07	LEFLORE COUNTY CONSERVATION DISTRICT
00070426	19301	3000001	7/13/2023	76.99	555170	71	ELLIS COUNTY CONSERVATION DISTRICT
00070427	19301	3000001	7/13/2023	530.00	555170	68	ELLIS COUNTY CONSERVATION DISTRICT
00070429	19301	3000001	7/13/2023	79.17	555170	46	MAYES COUNTY CONSERVATION DISTRICT
00070428	19301	3000001	7/13/2023	275.00	555170	74	MAYES COUNTY CONSERVATION DISTRICT
00070428	19301	3000001	7/13/2023	79.18	555170	79	MAYES COUNTY CONSERVATION DISTRICT
00070428	19301	3000001	7/13/2023	2.56	555170	80	MAYES COUNTY CONSERVATION DISTRICT
00070428	19301	3000001	7/13/2023	2,938.24	555170	05	MAYES COUNTY CONSERVATION DISTRICT
00070428	19301	3000001	7/13/2023	113.00	555170	05	MAYES COUNTY CONSERVATION DISTRICT
00070430	19301	3000001	7/13/2023	475.81	555170	12	NORTH FORK OF RED RIVER CONSERVATION
00070430	19301	3000001	7/13/2023	2,995.53	555170	08	NORTH FORK OF RED RIVER CONSERVATION
00070430	19301	3000001	7/13/2023	3,117.42	555170	05	NORTH FORK OF RED RIVER CONSERVATION
00070431	19301	3000001	7/13/2023	2,762.48	555170	05	KONAWA CONSERVATION DISTRICT
00070431	19301	3000001	7/13/2023	89.86	555170	81	KONAWA CONSERVATION DISTRICT
00070431	19301	3000001	7/13/2023	90.10	555170	81	KONAWA CONSERVATION DISTRICT
00070431	40000	3000001	7/13/2023	139.83	555170	86	KONAWA CONSERVATION DISTRICT
00070431	19301	3000001	7/13/2023	1,105.57	555170	12	KONAWA CONSERVATION DISTRICT
00070432	19301	3000001	7/13/2023	3,070.79	555170	05	GRADY COUNTY CONSERVATION DIST
00070432	40000	3000001	7/13/2023	139.83	555170	86	GRADY COUNTY CONSERVATION DIST
00070432	19301	3000001	7/13/2023	3,932.65	555170	06	GRADY COUNTY CONSERVATION DIST
00070432	19301	3000001	7/13/2023	62.60	555170	71	GRADY COUNTY CONSERVATION DIST
00070433	19301	3000001	7/13/2023	4,584.02	555170	06	KIOWA COUNTY CONSERVATION DISTRICT NO 76
00070433	19301	3000001	7/13/2023	3,167.46	555170	05	KIOWA COUNTY CONSERVATION DISTRICT NO 76
00070434	19301	3000001	7/13/2023	3,369.69	555170	08	GARFIELD CO CONSERVATION DISTRICT
00070434	19301	3000001	7/13/2023	1,163.40	555170	12	GARFIELD CO CONSERVATION DISTRICT
00070442	19301	3000001	7/17/2023	3,067.44	555170	05	BEAVER COUNTY CONSERVATION DISTRICT
00070442	19301	3000001	7/17/2023	63.23	555170	80	BEAVER COUNTY CONSERVATION DISTRICT
00070442	19301	3000001	7/17/2023	87.69	555170	82	BEAVER COUNTY CONSERVATION DISTRICT
00070442	40000	3000001	7/17/2023	139.83	555170	86	BEAVER COUNTY CONSERVATION DISTRICT
00070443	19301	3000001	7/17/2023	2,790.21	555170	05	COTTON COUNTY CONSERVATION DISTRICT
00070443	19301	3000001	7/17/2023	226.62	555170	08	COTTON COUNTY CONSERVATION DISTRICT
00070443	40000	3000001	7/17/2023	139.83	555170	86	COTTON COUNTY CONSERVATION DISTRICT
00070443	19301	3000001	7/17/2023	3,383.91	555170	08	COTTON COUNTY CONSERVATION DISTRICT
00070444	19301	3000001	7/17/2023	2,841.96	555170	05	NOBLE COUNTY CONSERVATION DISTRICT
00070444	40000	3000001	7/17/2023	139.83	555170	86	NOBLE COUNTY CONSERVATION DISTRICT

**OKLAHOMA CONSERVATION COMMISSION  
CLAIMS REGISTER BY PROGRAM  
FOR THE PERIOD OF JUNE 22 THRU JULY 26, 2023**

Voucher	Fund	Department	Date	Amount	Account	Sub	Vendor Name
00070444	19301	3000001	7/17/2023	3,519.47	555170	06	NOBLE COUNTY CONSERVATION DISTRICT
00070459	19301	3000001	7/17/2023	48.00	555170	93	BEAVER COUNTY CONSERVATION DISTRICT
00070465	19301	3000001	7/17/2023	3,015.69	555170	05	ELLIS COUNTY CONSERVATION DISTRICT
00070465	19301	3000001	7/17/2023	360.48	555170	01	ELLIS COUNTY CONSERVATION DISTRICT
00070465	40000	3000001	7/17/2023	5,195.45	555170	03	ELLIS COUNTY CONSERVATION DISTRICT
00070466	40000	3000001	7/19/2023	1,000.00	555170		HARMON COUNTY CONSERVATION DISTRICT
00070467	40000	3000001	7/19/2023	1,000.00	555170		HARPER COUNTY CONSERVATION DISTRICT
00070490	19301	3000001	7/19/2023	2,931.35	555170	05	MURRAY COUNTY CONSERVATION DISTRICT
00070520	19301	3000001	7/20/2023	3,380.98	555170	05	CUSTER COUNTY CONSERVATION DISTRICT
00070518	19301	3000001	7/20/2023	402.85	555170	05	OKMULGEE COUNTY CONSERVATION DISTRICT
00070482	40000	3000001	7/19/2023	139.83	555170	86	MURRAY COUNTY CONSERVATION DISTRICT
00070485	19301	3000001	7/19/2023	831.52	555170	99	MURRAY COUNTY CONSERVATION DISTRICT
00070483	19301	3000001	7/19/2023	2,912.21	555170	05	MUSKOGEE COUNTY CONSERVATION DISTRICT
00070489	19301	3000001	7/19/2023	2,314.21	555170	05	HARPER COUNTY CONSERVATION DISTRICT
00070489	40000	3000001	7/19/2023	139.83	555170	86	HARPER COUNTY CONSERVATION DISTRICT
00070489	19301	3000001	7/19/2023	730.89	555170	12	HARPER COUNTY CONSERVATION DISTRICT
00070489	19301	3000001	7/19/2023	1,052.41	555170	05	HARPER COUNTY CONSERVATION DISTRICT
00070486	19301	3000001	7/19/2023	3,069.52	555170	05	GRANT COUNTY CONSERVATION DISTRICT
00070486	19301	3000001	7/19/2023	3,061.36	555170	07	GRANT COUNTY CONSERVATION DISTRICT
00070487	19301	3000001	7/19/2023	3,299.13	555170	06	GARVIN CONSERVATION DISTRICT
00070487	19301	3000001	7/19/2023	2,916.71	555170	05	GARVIN CONSERVATION DISTRICT
00070488	19301	3000001	7/19/2023	2,907.50	555170	08	EAST CANADIAN COUNTY CONSERVATION DISTRICT
00070488	19301	3000001	7/19/2023	1,162.11	555170	06	EAST CANADIAN COUNTY CONSERVATION DISTRICT
00070488	19301	3000001	7/19/2023	2,481.84	555170	06	EAST CANADIAN COUNTY CONSERVATION DISTRICT
00070490	19301	3000001	7/19/2023	3,932.22	555170	06	MURRAY COUNTY CONSERVATION DISTRICT
00070490	19301	3000001	7/19/2023	8.75	555170	20	MURRAY COUNTY CONSERVATION DISTRICT
00070490	19301	3000001	7/19/2023	57.73	555170	20	MURRAY COUNTY CONSERVATION DISTRICT
00070490	19301	3000001	7/19/2023	1,650.30	555170	27	MURRAY COUNTY CONSERVATION DISTRICT
00070490	19301	3000001	7/19/2023	2.52	555170	72	MURRAY COUNTY CONSERVATION DISTRICT
00070490	19301	3000001	7/19/2023	5,045.28	555170	01	MURRAY COUNTY CONSERVATION DISTRICT
00070517	19301	3000001	7/20/2023	3,428.77	555170	05	BLAINE COUNTY CONSERVATION DISTRICT
00070517	40000	3000001	7/20/2023	139.83	555170	86	BLAINE COUNTY CONSERVATION DISTRICT
00070515	19301	3000001	7/20/2023	3,067.44	555170	05	BEAVER COUNTY CONSERVATION DISTRICT
00070515	19301	3000001	7/20/2023	603.45	555170	21	BEAVER COUNTY CONSERVATION DISTRICT
00070515	19301	3000001	7/20/2023	730.00	555170	12	BEAVER COUNTY CONSERVATION DISTRICT
00070516	19301	3000001	7/20/2023	103.00	555170	20	OKLAHOMA COUNTY CONSERVATION DISTRICT
00070516	19301	3000001	7/20/2023	9.56	555170	72	OKLAHOMA COUNTY CONSERVATION DISTRICT
00070516	19301	3000001	7/20/2023	109.94	555170	79	OKLAHOMA COUNTY CONSERVATION DISTRICT
00070519	40000	3000001	7/20/2023	419.49	555170	86	OKMULGEE COUNTY CONSERVATION DISTRICT
00070518	19301	3000001	7/20/2023	2,664.99	555170	05	OKMULGEE COUNTY CONSERVATION DISTRICT
00070518	19301	3000001	7/20/2023	3,268.25	555170	12	OKMULGEE COUNTY CONSERVATION DISTRICT
00070520	19301	3000001	7/20/2023	3,162.40	555170	07	CUSTER COUNTY CONSERVATION DISTRICT
00070521	40000	3000001	7/20/2023	139.83	555170	86	WOODS COUNTY CONSERVATION DISTRICT
00070521	19301	3000001	7/20/2023	2,890.41	555170	05	WOODS COUNTY CONSERVATION DISTRICT
00070522	19301	3000001	7/20/2023	4,084.32	555170	02	STEPHENS COUNTY CONSERVATION DISTRICT
00070522	19301	3000001	7/20/2023	4,036.44	555170	05	STEPHENS COUNTY CONSERVATION DISTRICT
00070522	40000	3000001	7/20/2023	139.83	555170	86	STEPHENS COUNTY CONSERVATION DISTRICT
00070523	19301	3000001	7/20/2023	2,793.52	555170	05	TILLMAN COUNTY CONSERVATION DISTRICT
00070523	19301	3000001	7/20/2023	266.40	555170	20	TILLMAN COUNTY CONSERVATION DISTRICT
00070523	19301	3000001	7/20/2023	281.00	555170	24	TILLMAN COUNTY CONSERVATION DISTRICT
00070524	19301	3000001	7/20/2023	3,658.68	555170	05	MCCLAIN COUNTY CONSERVATION DISTRICT
00070524	19301	3000001	7/20/2023	3,758.04	555170	06	MCCLAIN COUNTY CONSERVATION DISTRICT



**OKLAHOMA CONSERVATION COMMISSION  
CLAIMS REGISTER BY PROGRAM  
FOR THE PERIOD OF JUNE 22 THRU JULY 26, 2023**

Voucher	Fund	Department	Date	Amount	Account	Sub	Vendor Name
00070524	19301	3000001	7/20/2023	33.00	555170	67	MCCLAIN COUNTY CONSERVATION DISTRICT
00070524	19301	3000001	7/20/2023	126.00	555170	72	MCCLAIN COUNTY CONSERVATION DISTRICT
00070525	19301	3000001	7/20/2023	51.64	555170	31	DELAWARE CO CONSERVATION DISTRICT
00070523	19301	3000001	7/20/2023	63.00	555170	72	TILLMAN COUNTY CONSERVATION DISTRICT
00070524	19301	3000001	7/20/2023	200.65	555170	79	MCCLAIN COUNTY CONSERVATION DISTRICT
00070524	19301	3000001	7/20/2023	70.00	555170	82	MCCLAIN COUNTY CONSERVATION DISTRICT
00070524	19301	3000001	7/20/2023	275.00	555170	92	MCCLAIN COUNTY CONSERVATION DISTRICT
00070524	40000	3000001	7/20/2023	139.83	555170	86	MCCLAIN COUNTY CONSERVATION DISTRICT
00070525	19301	3000001	7/20/2023	86.98	555170	20	DELAWARE CO CONSERVATION DISTRICT
00070525	19301	3000001	7/20/2023	51.27	555170	23	DELAWARE CO CONSERVATION DISTRICT
00070525	19301	3000001	7/20/2023	1,838.89	555170	37	DELAWARE CO CONSERVATION DISTRICT
00070525	19301	3000001	7/20/2023	37.00	555170	42	DELAWARE CO CONSERVATION DISTRICT
00070525	19301	3000001	7/20/2023	10.00	555170	70	DELAWARE CO CONSERVATION DISTRICT
00070525	19301	3000001	7/20/2023	81.01	555170	79	DELAWARE CO CONSERVATION DISTRICT
00070525	19301	3000001	7/20/2023	21.87	555170	80	DELAWARE CO CONSERVATION DISTRICT
00070525	19301	3000001	7/20/2023	63.60	555170	82	DELAWARE CO CONSERVATION DISTRICT
00070526	19301	3000001	7/20/2023	100.00	555170	70	TILLMAN COUNTY CONSERVATION DISTRICT
00070525	40000	3000001	7/20/2023	139.83	555170	86	DELAWARE CO CONSERVATION DISTRICT
00070525	19301	3000001	7/20/2023	1,145.16	555170	07	DELAWARE CO CONSERVATION DISTRICT
00070526	19301	3000001	7/20/2023	373.09	555170	24	TILLMAN COUNTY CONSERVATION DISTRICT
00070526	19301	3000001	7/20/2023	711.00	555170	61	TILLMAN COUNTY CONSERVATION DISTRICT
00070526	19301	3000001	7/20/2023	28.13	555170	67	TILLMAN COUNTY CONSERVATION DISTRICT
00070526	19301	3000001	7/20/2023	26.00	555170	72	TILLMAN COUNTY CONSERVATION DISTRICT
00070526	40000	3000001	7/20/2023	139.83	555170	86	TILLMAN COUNTY CONSERVATION DISTRICT
00070527	19301	3000001	7/20/2023	4.78	555170	72	WAGONER COUNTY CONSERVATION DIST NO 22
00070527	19301	3000001	7/20/2023	40.08	555170	79	WAGONER COUNTY CONSERVATION DIST NO 22
00070527	19301	3000001	7/20/2023	3,724.28	555170	01	WAGONER COUNTY CONSERVATION DIST NO 22
00070527	19301	3000001	7/20/2023	1,340.75	555170	01	WAGONER COUNTY CONSERVATION DIST NO 22
00070544	40000	3000001	7/21/2023	806.58	555170	03	ROGERS COUNTY CONSERVATION DISTRICT
00070528	19301	3000001	7/20/2023	1,660.14	555170	07	KAY COUNTY CONSERVATION DISTRICT
00070528	19301	3000001	7/20/2023	1,361.75	555170	05	KAY COUNTY CONSERVATION DISTRICT
00070528	40000	3000001	7/20/2023	139.63	555170	86	KAY COUNTY CONSERVATION DISTRICT
00070528	19301	3000001	7/20/2023	1,570.98	555170	05	KAY COUNTY CONSERVATION DISTRICT
00070528	19301	3000001	7/20/2023	1,688.92	555170	07	KAY COUNTY CONSERVATION DISTRICT
00070544	19301	3000001	7/21/2023	4,968.85	555170	05	ROGERS COUNTY CONSERVATION DISTRICT
00070544	19301	3000001	7/21/2023	3,480.64	555170	07	ROGERS COUNTY CONSERVATION DISTRICT
00070544	40000	3000001	7/21/2023	139.83	555170	86	ROGERS COUNTY CONSERVATION DISTRICT
00070573	19301	3000001	7/21/2023	795.29	555170	02	PITTSBURG COUNTY CONSERVATION DISTRICT
00070567	40000	3000001	7/21/2023	2,000.00	555170	99	PAYNE COUNTY CONSERVATION FOUNDATION INC
00070563	19301	3000001	7/21/2023	491.64	555170	99	GREER COUNTY CONSERVATION DISTRICT
00070564	19301	3000001	7/21/2023	1,335.18	555170	99	PUSHMATAHA CONSERVATION DISTRICT NO 44
00070565	19301	3000001	7/21/2023	1,380.40	555170	99	DELAWARE CO CONSERVATION DISTRICT
00070568	40000	3000001	7/21/2023	2,000.00	555170		STEPHENS COUNTY CONSERVATION DISTRICT
00070570	40000	3000001	7/21/2023	2,000.00	555170	99	CUSTER COUNTY CONSERVATION DISTRICT
00070566	19301	3000001	7/21/2023	7,796.87	555170		ROGERS COUNTY CONSERVATION DISTRICT
00070569	40000	3000001	7/21/2023	1,000.00	555170	99	OTTAWA COUNTY CONSERVATION DISTRICT
00070571	19301	3000001	7/21/2023	3,170.68	555170	08	ARBUCKLE CONSERVATION DISTRICT
00070571	19301	3000001	7/21/2023	24.49	555170	20	ARBUCKLE CONSERVATION DISTRICT
00070571	19301	3000001	7/21/2023	59.62	555170	37	ARBUCKLE CONSERVATION DISTRICT
00070571	40000	3000001	7/21/2023	139.83	555170	86	ARBUCKLE CONSERVATION DISTRICT
00070571	19301	3000001	7/21/2023	3,503.95	555170	06	ARBUCKLE CONSERVATION DISTRICT
00070571	19301	3000001	7/21/2023	2,930.92	555170	05	ARBUCKLE CONSERVATION DISTRICT

**OKLAHOMA CONSERVATION COMMISSION  
CLAIMS REGISTER BY PROGRAM  
FOR THE PERIOD OF JUNE 22 THRU JULY 26, 2023**

Voucher	Fund	Department	Date	Amount	Account	Sub	Vendor Name
00070572	19301	3000001	7/21/2023	3,377.20	555170	05	PAYNE COUNTY CONSERVATION FOUNDATION INC
00070572	19301	3000001	7/21/2023	100.00	555170	62	PAYNE COUNTY CONSERVATION FOUNDATION INC
00070572	19301	3000001	7/21/2023	100.00	555170	74	PAYNE COUNTY CONSERVATION FOUNDATION INC
00070572	40000	3000001	7/21/2023	139.83	555170	86	PAYNE COUNTY CONSERVATION FOUNDATION INC
00070573	19301	3000001	7/21/2023	2,333.39	555170	02	PITTSBURG COUNTY CONSERVATION DISTRICT
00070573	19301	3000001	7/21/2023	4,383.99	555170	05	PITTSBURG COUNTY CONSERVATION DISTRICT
00070573	19301	3000001	7/21/2023	572.16	555170	12	PITTSBURG COUNTY CONSERVATION DISTRICT
00070573	19301	3000001	7/21/2023	3,270.06	555170	08	PITTSBURG COUNTY CONSERVATION DISTRICT
00070573	19301	3000001	7/21/2023	616.30	555170	12	PITTSBURG COUNTY CONSERVATION DISTRICT
00070575	19301	3000001	7/21/2023	1,400.00	555170	61	ATOKA COUNTY CONSERVATION DISTRICT
00070574	19301	3000001	7/21/2023	3,065.55	555170	05	MARSHALL COUNTY CONSERVATION DISTRICT
00070574	19301	3000001	7/21/2023	3,164.04	555170	08	MARSHALL COUNTY CONSERVATION DISTRICT
00070575	19301	3000001	7/21/2023	3,688.99	555170	05	ATOKA COUNTY CONSERVATION DISTRICT
00070575	19301	3000001	7/21/2023	3,131.69	555170	07	ATOKA COUNTY CONSERVATION DISTRICT
00070575	19301	3000001	7/21/2023	164.00	555170	26	ATOKA COUNTY CONSERVATION DISTRICT
00070575	19301	3000001	7/21/2023	200.00	555170	71	ATOKA COUNTY CONSERVATION DISTRICT
00070575	19301	3000001	7/21/2023	101.60	555170	72	ATOKA COUNTY CONSERVATION DISTRICT
00070575	19301	3000001	7/21/2023	198.19	555170	79	ATOKA COUNTY CONSERVATION DISTRICT
00070575	40000	3000001	7/21/2023	139.83	555170	86	ATOKA COUNTY CONSERVATION DISTRICT
00070578	19301	3000001	7/21/2023	222.00	555170	72	SEQUOYAH COUNTY CONSERVATION DISTRICT
00070576	19301	3000001	7/21/2023	2,780.94	555170	07	LATIMER COUNTY CONSERVATION DISTRICT
00070576	40000	3000001	7/21/2023	139.83	555170	86	LATIMER COUNTY CONSERVATION DISTRICT
00070577	19301	3000001	7/21/2023	3,755.00	555170	05	KINGFISHER COUNTY CONSERVATION DISTRICT
00070578	19301	3000001	7/21/2023	3,061.00	555170	05	SEQUOYAH COUNTY CONSERVATION DISTRICT
00070578	19301	3000001	7/21/2023	72.55	555170	22	SEQUOYAH COUNTY CONSERVATION DISTRICT
00070578	19301	3000001	7/21/2023	26.00	555170	67	SEQUOYAH COUNTY CONSERVATION DISTRICT
00070578	19301	3000001	7/21/2023	123.14	555170	69	SEQUOYAH COUNTY CONSERVATION DISTRICT
00070578	19301	3000001	7/21/2023	325.00	555170	92	SEQUOYAH COUNTY CONSERVATION DISTRICT
00070578	19301	3000001	7/21/2023	1,098.03	555170	12	SEQUOYAH COUNTY CONSERVATION DISTRICT
00070579	19301	3000001	7/21/2023	55.02	555170	69	OTTAWA COUNTY CONSERVATION DISTRICT
00070579	19301	3000001	7/21/2023	3,693.78	555170	05	OTTAWA COUNTY CONSERVATION DISTRICT
00070579	19301	3000001	7/21/2023	336.29	555170	20	OTTAWA COUNTY CONSERVATION DISTRICT
00070579	19301	3000001	7/21/2023	202.08	555170	24	OTTAWA COUNTY CONSERVATION DISTRICT
00070579	19301	3000001	7/21/2023	94.45	555170	79	OTTAWA COUNTY CONSERVATION DISTRICT
00070579	19301	3000001	7/21/2023	54.99	555170	71	OTTAWA COUNTY CONSERVATION DISTRICT
00070579	19301	3000001	7/21/2023	237.00	555170	72	OTTAWA COUNTY CONSERVATION DISTRICT
00070579	19301	3000001	7/21/2023	1,100.00	555170	92	OTTAWA COUNTY CONSERVATION DISTRICT
00070580	19301	3000001	7/21/2023	3,349.66	555170	05	CANEY VALLEY CONSERVATION DISTRICT
00070580	19301	3000001	7/21/2023	384.85	555170	92	CANEY VALLEY CONSERVATION DISTRICT
00070580	40000	3000001	7/21/2023	139.83	555170	86	CANEY VALLEY CONSERVATION DISTRICT
00070582	40000	3000001	7/21/2023	139.83	555170	86	JOHNSTON COUNTY CONSERVATION DISTRICT
00070581	40000	3000001	7/21/2023	139.83	555170	86	HASKELL COUNTY CONSERVATION DISTRICT
00070581	19301	3000001	7/21/2023	3,071.03	555170	05	HASKELL COUNTY CONSERVATION DISTRICT
00070581	40000	3000001	7/21/2023	3,887.96	555170	03	HASKELL COUNTY CONSERVATION DISTRICT
00070582	19301	3000001	7/21/2023	318.00	555170	23	JOHNSTON COUNTY CONSERVATION DISTRICT
00070582	19301	3000001	7/21/2023	949.32	555170	37	JOHNSTON COUNTY CONSERVATION DISTRICT
00070582	19301	3000001	7/21/2023	1,042.00	555170	65	JOHNSTON COUNTY CONSERVATION DISTRICT
00070582	19301	3000001	7/21/2023	78.75	555170	79	JOHNSTON COUNTY CONSERVATION DISTRICT
00070582	19301	3000001	7/21/2023	30.63	555170	80	JOHNSTON COUNTY CONSERVATION DISTRICT
00070582	19301	3000001	7/21/2023	25.00	555170	82	JOHNSTON COUNTY CONSERVATION DISTRICT
00070582	19301	3000001	7/21/2023	3,062.96	555170	05	JOHNSTON COUNTY CONSERVATION DISTRICT
00070583	19301	3000001	7/21/2023	1,728.04	555170	05	COAL COUNTY CONSERVATION DISTRICT NO 19

**OKLAHOMA CONSERVATION COMMISSION  
CLAIMS REGISTER BY PROGRAM  
FOR THE PERIOD OF JUNE 22 THRU JULY 26, 2023**

Voucher	Fund	Department	Date	Amount	Account	Sub	Vendor Name
00070583	19301	3000001	7/21/2023	1,613.75	555170	05	COAL COUNTY CONSERVATION DISTRICT NO 19
00070583	19301	3000001	7/21/2023	1,121.18	555170	84	COAL COUNTY CONSERVATION DISTRICT NO 19
00070583	40000	3000001	7/21/2023	139.83	555170	86	COAL COUNTY CONSERVATION DISTRICT NO 19
00070585	19301	3000001	7/21/2023	50.04	555170	81	CIMARRON COUNTY CONSERVATION DISTRICT
00070584	19301	3000001	7/21/2023	3,240.74	555170	07	SHAWNEE CONSERVATION DISTRICT
00070584	19301	3000001	7/21/2023	1,226.82	555170	02	SHAWNEE CONSERVATION DISTRICT
00070585	19301	3000001	7/21/2023	174.14	555170	28	CIMARRON COUNTY CONSERVATION DISTRICT
00070585	19301	3000001	7/21/2023	264.50	555170	37	CIMARRON COUNTY CONSERVATION DISTRICT
00070585	19301	3000001	7/21/2023	148.31	555170	71	CIMARRON COUNTY CONSERVATION DISTRICT
00070585	19301	3000001	7/21/2023	11.54	555170	82	CIMARRON COUNTY CONSERVATION DISTRICT
00070585	40000	3000001	7/21/2023	139.83	555170	86	CIMARRON COUNTY CONSERVATION DISTRICT
00070585	19301	3000001	7/21/2023	3,051.08	555170	05	CIMARRON COUNTY CONSERVATION DISTRICT
00070586	19301	3000001	7/21/2023	3,375.29	555170	05	PAWNEE COUNTY CONSERVATION DISTRICT
00070586	19301	3000001	7/21/2023	2,798.90	555170	94	PAWNEE COUNTY CONSERVATION DISTRICT
00070586	19301	3000001	7/21/2023	275.00	555170	92	PAWNEE COUNTY CONSERVATION DISTRICT
00070586	19301	3000001	7/21/2023	626.00	555170	20	PAWNEE COUNTY CONSERVATION DISTRICT
00070586	19301	3000001	7/21/2023	307.00	555170	24	PAWNEE COUNTY CONSERVATION DISTRICT
00070586	19301	3000001	7/21/2023	44.42	555170	80	PAWNEE COUNTY CONSERVATION DISTRICT
00070586	40000	3000001	7/21/2023	139.83	555170	86	PAWNEE COUNTY CONSERVATION DISTRICT
00070587	19301	3000001	7/21/2023	1,436.57	555170	05	LITTLE RIVER CONSERVATION DISTRICT
00070587	19301	3000001	7/21/2023	1,985.88	555170	05	LITTLE RIVER CONSERVATION DISTRICT
00070587	40000	3000001	7/21/2023	139.83	555170	86	LITTLE RIVER CONSERVATION DISTRICT
00070587	19301	3000001	7/21/2023	2,783.05	555170	02	LITTLE RIVER CONSERVATION DISTRICT
00070589	19301	3000001	7/21/2023	59.08	555170	80	HUGHES COUNTY CONSERVATION DIST
00070589	19301	3000001	7/21/2023	852.59	555170	12	HUGHES COUNTY CONSERVATION DIST
00070589	19301	3000001	7/21/2023	550.00	555170	62	HUGHES COUNTY CONSERVATION DIST
00070589	19301	3000001	7/21/2023	190.17	555170	79	HUGHES COUNTY CONSERVATION DIST
00070589	19301	3000001	7/21/2023	1,232.65	555170	06	HUGHES COUNTY CONSERVATION DIST
00070589	19301	3000001	7/21/2023	47.02	555170	81	HUGHES COUNTY CONSERVATION DIST
00070589	19301	3000001	7/21/2023	48.49	555170	82	HUGHES COUNTY CONSERVATION DIST
00070589	19301	3000001	7/21/2023	460.00	555170	84	HUGHES COUNTY CONSERVATION DIST
00070589	40000	3000001	7/21/2023	139.83	555170	86	HUGHES COUNTY CONSERVATION DIST
00070589	19301	3000001	7/21/2023	2,980.29	555170	08	HUGHES COUNTY CONSERVATION DIST
00070589	19301	3000001	7/21/2023	2,083.66	555170	06	HUGHES COUNTY CONSERVATION DIST
00070593	19301	3000001	7/25/2023	3,051.24	555170	08	CHEROKEE COUNTY CONSERVATION DISTRICT
00070593	19301	3000001	7/25/2023	52.17	555170		CHEROKEE COUNTY CONSERVATION DISTRICT
00070593	40000	3000001	7/25/2023	139.83	555170	86	CHEROKEE COUNTY CONSERVATION DISTRICT
00070598	40000	3000001	7/25/2023	139.83	555170	86	TALIHINA CONSERVATION DISTRICT
00070594	19301	3000001	7/25/2023	3,280.67	555170	07	LINCOLN COUNTY CONSERVATION DISTRICT
00070598	19301	3000001	7/25/2023	722.00	555170	42	TALIHINA CONSERVATION DISTRICT
00070595	19301	3000001	7/25/2023	475.57	555170	82	CENTRAL N CANADIAN RIVER CONSERVATION
00070595	19301	3000001	7/25/2023	3,440.19	555170	05	CENTRAL N CANADIAN RIVER CONSERVATION
00070596	19301	3000001	7/25/2023	3,068.66	555170	05	UPPER WASHITA CONSERVATION DISTRICT
00070596	19301	3000001	7/25/2023	400.46	555170	12	UPPER WASHITA CONSERVATION DISTRICT
00070596	40000	3000001	7/25/2023	139.83	555170	86	UPPER WASHITA CONSERVATION DISTRICT
00070596	19301	3000001	7/25/2023	3,633.50	555170	06	UPPER WASHITA CONSERVATION DISTRICT
00070597	19301	3000001	7/25/2023	462.43	555170	91	NORTH CADDO CONSERVATION DISTRICT
00070600	19301	3000001	7/25/2023	115.46	555170	71	HARMON COUNTY CONSERVATION DISTRICT
00070599	19301	3000001	7/25/2023	438.83	555170	92	NOWATA COUNTY CONSERVATION DISTRICT
00070599	40000	3000001	7/25/2023	139.83	555170	86	NOWATA COUNTY CONSERVATION DISTRICT
00070600	19301	3000001	7/25/2023	3,179.51	555170	02	HARMON COUNTY CONSERVATION DISTRICT
00070600	19301	3000001	7/25/2023	1,788.26	555170	05	HARMON COUNTY CONSERVATION DISTRICT



**OKLAHOMA CONSERVATION COMMISSION  
CLAIMS REGISTER BY PROGRAM  
FOR THE PERIOD OF JUNE 22 THRU JULY 26, 2023**

Voucher	Fund	Department	Date	Amount	Account	Sub	Vendor Name
00070600	19301	3000001	7/25/2023	1,634.25	555170	05	HARMON COUNTY CONSERVATION DISTRICT
00070600	19301	3000001	7/25/2023	30.85	555170	80	HARMON COUNTY CONSERVATION DISTRICT
00070600	19301	3000001	7/25/2023	275.00	555170	92	HARMON COUNTY CONSERVATION DISTRICT
00070600	40000	3000001	7/25/2023	139.83	555170	86	HARMON COUNTY CONSERVATION DISTRICT
00070601	19301	3000001	7/25/2023	307.67	555170	94	COMANCHE COUNTY CONSERVATION DISTRICT
00070601	19301	3000001	7/25/2023	3,756.68	555170	05	COMANCHE COUNTY CONSERVATION DISTRICT
00070601	19301	3000001	7/25/2023	2,706.53	555170	94	COMANCHE COUNTY CONSERVATION DISTRICT
00070601	19301	3000001	7/25/2023	2,788.21	555170	02	COMANCHE COUNTY CONSERVATION DISTRICT
00070601	19301	3000001	7/25/2023	220.93	555170	26	COMANCHE COUNTY CONSERVATION DISTRICT
00070601	19301	3000001	7/25/2023	104.80	555170	26	COMANCHE COUNTY CONSERVATION DISTRICT
00070601	19301	3000001	7/25/2023	492.90	555170	60	COMANCHE COUNTY CONSERVATION DISTRICT
00070601	40000	3000001	7/25/2023	139.83	555170	86	COMANCHE COUNTY CONSERVATION DISTRICT
00070602	19301	3000001	7/25/2023	3,452.25	555170	05	OSAGE COUNTY CONSERVATION DISTRICT
00070602	19301	3000001	7/25/2023	193.03	555170	71	OSAGE COUNTY CONSERVATION DISTRICT
00070602	19301	3000001	7/25/2023	189.49	555170	79	OSAGE COUNTY CONSERVATION DISTRICT
00070602	19301	3000001	7/25/2023	27.00	555170	80	OSAGE COUNTY CONSERVATION DISTRICT
00070602	19301	3000001	7/25/2023	3,507.83	555170	08	OSAGE COUNTY CONSERVATION DISTRICT
00070603	19301	3000001	7/25/2023	165.02	555170	92	GREER COUNTY CONSERVATION DISTRICT
00070603	19301	3000001	7/25/2023	3,472.94	555170	05	GREER COUNTY CONSERVATION DISTRICT
00070603	19301	3000001	7/25/2023	82.95	555170	80	GREER COUNTY CONSERVATION DISTRICT
00070603	19301	3000001	7/25/2023	39.82	555170	81	GREER COUNTY CONSERVATION DISTRICT
00070603	40000	3000001	7/25/2023	139.83	555170	86	GREER COUNTY CONSERVATION DISTRICT
00070603	19301	3000001	7/25/2023	1,119.37	555170	07	GREER COUNTY CONSERVATION DISTRICT
00070604	19301	3000001	7/25/2023	2,938.24	555170	05	LOVE COUNTY CONSERVATION DISTRICT
00070604	19301	3000001	7/25/2023	761.99	555170	27	LOVE COUNTY CONSERVATION DISTRICT
00070604	19301	3000001	7/25/2023	1,237.71	555170	20	LOVE COUNTY CONSERVATION DISTRICT
00070604	19301	3000001	7/25/2023	14.94	555170	26	LOVE COUNTY CONSERVATION DISTRICT
00070604	19301	3000001	7/25/2023	754.60	555170	27	LOVE COUNTY CONSERVATION DISTRICT
00070604	19301	3000001	7/25/2023	517.37	555170	27	LOVE COUNTY CONSERVATION DISTRICT
00070604	19301	3000001	7/25/2023	190.96	555170	27	LOVE COUNTY CONSERVATION DISTRICT
00070604	19301	3000001	7/25/2023	50.00	555170	40	LOVE COUNTY CONSERVATION DISTRICT
00070604	19301	3000001	7/25/2023	100.00	555170	62	LOVE COUNTY CONSERVATION DISTRICT
00070604	19301	3000001	7/25/2023	58.50	555170	63	LOVE COUNTY CONSERVATION DISTRICT
00070604	40000	3000001	7/25/2023	139.83	555170	86	LOVE COUNTY CONSERVATION DISTRICT
00070609	19301	3000001	7/26/2023	2,142.11	555170	37	PONTOTOC COUNTY C D
00070607	19301	3000001	7/25/2023	180.85	555170	99	OKLAHOMA COUNTY CONSERVATION DISTRICT
00070607	19301	3000001	7/25/2023	319.27	555170	99	OKLAHOMA COUNTY CONSERVATION DISTRICT
00070607	19301	3000001	7/25/2023	114.94	555170	99	OKLAHOMA COUNTY CONSERVATION DISTRICT
00070609	19301	3000001	7/26/2023	114.71	555170	20	PONTOTOC COUNTY C D
00070609	19301	3000001	7/26/2023	13.99	555170	28	PONTOTOC COUNTY C D
00070609	19301	3000001	7/26/2023	100.00	555170	71	PONTOTOC COUNTY C D
00070609	19301	3000001	7/26/2023	189.00	555170	72	PONTOTOC COUNTY C D
00070609	19301	3000001	7/26/2023	195.48	555170	79	PONTOTOC COUNTY C D
00070609	19301	3000001	7/26/2023	3,290.41	555170	06	PONTOTOC COUNTY C D
00070609	19301	3000001	7/26/2023	3,970.43	555170	08	PONTOTOC COUNTY C D
00070630	19301	3000001	7/26/2023	300.00	555170	27	BRYAN CONSERVATION DISTRICT
00070627	40000	3000001	7/26/2023	2,000.00	555170	99	MCINTOSH COUNTY CONSERVATION DISTRICT
00070629	19301	3000001	7/26/2023	2,787.55	555170	05	TALIHINA CONSERVATION DISTRICT
00070629	19301	3000001	7/26/2023	323.45	555170	24	TALIHINA CONSERVATION DISTRICT
00070629	19301	3000001	7/26/2023	213.00	555170	71	TALIHINA CONSERVATION DISTRICT
00070629	19301	3000001	7/26/2023	70.52	555170	79	TALIHINA CONSERVATION DISTRICT
00070628	40000	3000001	7/26/2023	419.49	555170	86	ADAIR COUNTY CONSERVATION DISTRICT NO 67

**OKLAHOMA CONSERVATION COMMISSION  
CLAIMS REGISTER BY PROGRAM  
FOR THE PERIOD OF JUNE 22 THRU JULY 26, 2023**

Voucher	Fund	Department	Date	Amount	Account	Sub	Vendor Name
00070630	19301	3000001	7/26/2023	46.97	555170	27	BRYAN CONSERVATION DISTRICT
00070629	19301	3000001	7/26/2023	62.73	555170	80	TALIHINA CONSERVATION DISTRICT
00070629	19301	3000001	7/26/2023	95.31	555170	82	TALIHINA CONSERVATION DISTRICT
00070629	19301	3000001	7/26/2023	300.00	555170	92	TALIHINA CONSERVATION DISTRICT
00070630	19301	3000001	7/26/2023	1,700.00	555170	61	BRYAN CONSERVATION DISTRICT
00070630	40000	3000001	7/26/2023	139.83	555170	86	BRYAN CONSERVATION DISTRICT
00070630	19301	3000001	7/26/2023	3,173.36	555170	08	BRYAN CONSERVATION DISTRICT
00070631	19301	3000001	7/26/2023	3,520.39	555170	02	JACKSON COUNTY CONSERVATION DIST
00070631	19301	3000001	7/26/2023	4,367.76	555170	05	JACKSON COUNTY CONSERVATION DIST
00070631	40000	3000001	7/26/2023	139.83	555170	86	JACKSON COUNTY CONSERVATION DIST
00070635	19301	3000001	7/26/2023	384.68	555170	21	CRAIG COUNTY CONSERVATION DISTRICT
00070632	19301	3000001	7/26/2023	757.86	555170	12	WOODWARD COUNTY CONSERVATION DISTRICT
00070632	19301	3000001	7/26/2023	2,348.86	555170	05	WOODWARD COUNTY CONSERVATION DISTRICT
00070633	19301	3000001	7/26/2023	300.00	555170	61	MCINTOSH COUNTY CONSERVATION DISTRICT
00070633	19301	3000001	7/26/2023	426.03	555170	79	MCINTOSH COUNTY CONSERVATION DISTRICT
00070634	19301	3000001	7/26/2023	3,100.00	555170	99	TEXAS COUNTY CONSERVATION DISTRICT
00070635	19301	3000001	7/26/2023	3,908.69	555170	05	CRAIG COUNTY CONSERVATION DISTRICT
00070635	19301	3000001	7/26/2023	3,147.25	555170	07	CRAIG COUNTY CONSERVATION DISTRICT
00070635	40000	3000001	7/26/2023	559.32	555170	86	CRAIG COUNTY CONSERVATION DISTRICT
00070635	19301	3000001	7/26/2023	99.07	555170	20	CRAIG COUNTY CONSERVATION DISTRICT
00070635	19301	3000001	7/26/2023	247.00	555170	60	CRAIG COUNTY CONSERVATION DISTRICT
00070635	19301	3000001	7/26/2023	500.00	555170	65	CRAIG COUNTY CONSERVATION DISTRICT
00070635	19301	3000001	7/26/2023	1,500.00	555170	92	CRAIG COUNTY CONSERVATION DISTRICT
00070639	19401	3000001	7/26/2023	30.00	555170	82	CLEVELAND COUNTY CONSERVATION DISTRICT
00070639	40000	3000001	7/26/2023	2,046.16	555170	03	CLEVELAND COUNTY CONSERVATION DISTRICT
00070639	19401	3000001	7/26/2023	2,046.74	555170	03	CLEVELAND COUNTY CONSERVATION DISTRICT
00070640	19401	3000001	7/26/2023	1,059.40	555170	05	OKLAHOMA COUNTY CONSERVATION DISTRICT
00070639	19401	3000001	7/26/2023	4,058.72	555170	05	CLEVELAND COUNTY CONSERVATION DISTRICT
00070640	19401	3000001	7/26/2023	2,834.25	555170	05	OKLAHOMA COUNTY CONSERVATION DISTRICT
00070655	19301	3000001	7/27/2023	600.00	555170	74	ADAIR COUNTY CONSERVATION DISTRICT NO 67
00070641	19401	3000001	7/26/2023	3,664.59	555170	05	MCINTOSH COUNTY CONSERVATION DISTRICT
00070649	19301	3000001	7/27/2023	1,165.69	555170	12	BRYAN CONSERVATION DISTRICT
00070650	19301	3000001	7/27/2023	3,276.95	555170	08	TEXAS COUNTY CONSERVATION DISTRICT
00070651	19301	3000001	7/27/2023	220.08	555170	91	CANEY VALLEY CONSERVATION DISTRICT
00070652	19301	3000001	7/27/2023	292.79	555170	91	WEST CADDO CONSERVATION DISTRICT
00070653	40000	3000001	7/27/2023	659.38	555170	87	TEXAS COUNTY CONSERVATION DISTRICT
00070654	19301	3000001	7/27/2023	89.41	555170	69	TULSA COUNTY CONSERVATION DISTRICT
00070654	19301	3000001	7/27/2023	39.76	555170	69	TULSA COUNTY CONSERVATION DISTRICT
00070654	19301	3000001	7/27/2023	63.00	555170	72	TULSA COUNTY CONSERVATION DISTRICT
00070654	19301	3000001	7/27/2023	50.00	555170	74	TULSA COUNTY CONSERVATION DISTRICT
00070654	19301	3000001	7/27/2023	130.10	555170	74	TULSA COUNTY CONSERVATION DISTRICT
00070654	19301	3000001	7/27/2023	304.49	555170	83	TULSA COUNTY CONSERVATION DISTRICT
00070654	40000	3000001	7/27/2023	139.83	555170	86	TULSA COUNTY CONSERVATION DISTRICT
00070655	19301	3000001	7/27/2023	3,161.51	555170	08	ADAIR COUNTY CONSERVATION DISTRICT NO 67
00070655	19301	3000001	7/27/2023	3,411.82	555170	05	ADAIR COUNTY CONSERVATION DISTRICT NO 67
00070655	19301	3000001	7/27/2023	1,788.35	555170	26	ADAIR COUNTY CONSERVATION DISTRICT NO 67
00070655	19301	3000001	7/27/2023	64.99	555170	60	ADAIR COUNTY CONSERVATION DISTRICT NO 67
00070655	19301	3000001	7/27/2023	100.00	555170	62	ADAIR COUNTY CONSERVATION DISTRICT NO 67
00070655	19301	3000001	7/27/2023	450.00	555170	63	ADAIR COUNTY CONSERVATION DISTRICT NO 67
00070655	19301	3000001	7/27/2023	57.36	555170	71	ADAIR COUNTY CONSERVATION DISTRICT NO 67
00070655	19301	3000001	7/27/2023	227.66	555170	79	ADAIR COUNTY CONSERVATION DISTRICT NO 67
00070655	19301	3000001	7/27/2023	772.80	555170	84	ADAIR COUNTY CONSERVATION DISTRICT NO 67

**OKLAHOMA CONSERVATION COMMISSION  
CLAIMS REGISTER BY PROGRAM  
FOR THE PERIOD OF JUNE 22 THRU JULY 26, 2023**

Voucher	Fund	Department	Date	Amount	Account	Sub	Vendor Name
00070655	19301	3000001	7/27/2023	275.00	555170	92	ADAIR COUNTY CONSERVATION DISTRICT NO 67
00070391	19401	3000003	7/21/2023	136,428.64	531310		OFFICE OF MANAGEMENT & ENTERPRISE SVCS
00070328	40000	3000005	7/3/2023	372.24	534290		COMDATA INC
00070390	19301	3000005	7/13/2023	98.00	522131		BANK OF AMERICA NA
00070437	19301	3000005	7/21/2023	1,264.30	532142		OFFICE OF MANAGEMENT & ENTERPRISE SVCS
00070437	19301	3000005	7/21/2023	399.81	534290		OFFICE OF MANAGEMENT & ENTERPRISE SVCS
00070592	40000	3000005	7/21/2023	447.90	534290		COMDATA INC
00070592	19301	3000005	7/21/2023	301.95	533120		COMDATA INC
PAYROLL		3000005		<u>38,635.34</u>	511110		DIV PAYROLL - JUNE MAIN & SUPP, JULY MAIN

841,761.35 *Field Services*

**Land Management**

00070260	19112	4000001	6/23/2023	3,634.86	555170	03	ROGERS COUNTY CONSERVATION DISTRICT
00070265	19112	4000001	6/23/2023	1,523.95	555170	03	HASKELL COUNTY CONSERVATION DISTRICT
00070328	19301	4000001	7/3/2023	951.84	534290		COMDATA INC
00070328	19301	4000001	7/3/2023	91.95	533120		COMDATA INC
00070465	19112	4000001	7/17/2023	2,931.81	555170	03	ELLIS COUNTY CONSERVATION DISTRICT
00070544	19112	4000001	7/21/2023	2,828.28	555170	03	ROGERS COUNTY CONSERVATION DISTRICT
00070592	19301	4000001	7/21/2023	850.26	534290		COMDATA INC
00070642	19112	4000001	7/26/2023	43,773.00	541290		SBC RHC F NORM LP
00070645	19112	4000001	7/26/2023	43,404.00	541290		SBC RHC F NORM LP
00070643	19112	4000001	7/26/2023	43,404.00	541290		SBC RHC F NORM LP
00070644	19112	4000001	7/26/2023	43,404.00	541290		SBC RHC F NORM LP
PAYROLL		4000001		<u>57,243.85</u>	511110		DIV PAYROLL - JUNE MAIN & SUPP, JULY MAIN

244,041.80 *Land Management*

**Water Quality**

00070270	40000	5000001	6/26/2023	88.50	521120		RAMMING,JASON M
00070296	40000	5000001	6/28/2023	1,443.33	555170		CREEK COUNTY CONSERVATION DISTRICT
00070297	40000	5000001	6/28/2023	88.50	521120		SWANSON,JAKE RYLEY
00070324	24500	5000001	7/3/2023	4,000.00	555170		GARFIELD CO CONSERVATION DISTRICT
00070327	40000	5000001	7/3/2023	30.00	522150		OSU-EXTENSION
00070322	40000	5000001	6/29/2023	88.50	521120		LECKBAND,JAKE
00070328	40000	5000001	7/3/2023	3,202.94	534290		COMDATA INC
00070328	40000	5000001	7/3/2023	1,273.60	533120		COMDATA INC
00070331	40000	5000001	7/3/2023	88.50	521120		SWANSON,JAKE RYLEY
00070332	40000	5000001	7/3/2023	88.50	521120		MCDOWELL,GARRETT
00070334	40000	5000001	7/6/2023	400.00	555170		NORTH CADDO CONSERVATION DISTRICT
00070335	40000	5000001	7/6/2023	4,750.00	515540		JACK R DAVIS
00070344	40000	5000001	7/6/2023	82.79	521110		ROGERS,BRAD C
00070347	40000	5000001	7/7/2023	203.42	537190		HACH COMPANY
00070348	40000	5000001	7/7/2023	2,499.62	533180		HACH COMPANY
00070353	24500	5000001	7/7/2023	8,400.00	555170		OKLAHOMA ASSOC OF CONSERVATION DISTRICTS
00070354	24500	5000001	7/7/2023	2,800.00	555170		OKLAHOMA ASSOC OF CONSERVATION DISTRICTS
00070355	24500	5000001	7/7/2023	2,800.00	555170		OKLAHOMA ASSOC OF CONSERVATION DISTRICTS
00070356	24500	5000001	7/7/2023	5,600.00	555170		OKLAHOMA ASSOC OF CONSERVATION DISTRICTS
00070381	40000	5000001	7/12/2023	73.50	521120		NGUYEN,BRIANT
00070382	40000	5000001	7/12/2023	265.50	521120		NGUYEN,BRIANT

**OKLAHOMA CONSERVATION COMMISSION  
CLAIMS REGISTER BY PROGRAM  
FOR THE PERIOD OF JUNE 22 THRU JULY 26, 2023**

Voucher	Fund	Department	Date	Amount	Account	Sub	Vendor Name
00070384	40000	5000001	7/12/2023	265.50	521120		GUNELSON,LILLIAN
00070359	19301	5000001	7/7/2023	230.56	521310		SCOTTY JOE HERRIMAN
00070383	40000	5000001	7/12/2023	265.50	521120		BOND,REBECCA E
00070380	40000	5000001	7/12/2023	206.50	521120		MILLER,CANDICEMARIE
00070390	19301	5000001	7/13/2023	8,115.93	515540		BANK OF AMERICA NA
00070390	40000	5000001	7/13/2023	9.00	522110		BANK OF AMERICA NA
00070390	40000	5000001	7/13/2023	440.00	515290		BANK OF AMERICA NA
00070390	40000	5000001	7/13/2023	1,591.04	522131		BANK OF AMERICA NA
00070390	40000	5000001	7/13/2023	174.65	537170		BANK OF AMERICA NA
00070390	40000	5000001	7/13/2023	52.30	531110		BANK OF AMERICA NA
00070390	40000	5000001	7/13/2023	523.00	531190		BANK OF AMERICA NA
00070390	40000	5000001	7/13/2023	118.19	536140		BANK OF AMERICA NA
00070390	40000	5000001	7/13/2023	122.77	537190		BANK OF AMERICA NA
00070390	40000	5000001	7/13/2023	1,720.02	541260		BANK OF AMERICA NA
00070390	40000	5000001	7/13/2023	20.10	542120		BANK OF AMERICA NA
00070390	40000	5000001	7/13/2023	488.40	522110		BANK OF AMERICA NA
00070390	40000	5000001	7/13/2023	98.00	522131		BANK OF AMERICA NA
00070390	40000	5000001	7/13/2023	345.42	535180		BANK OF AMERICA NA
00070390	40000	5000001	7/13/2023	102.75	536130		BANK OF AMERICA NA
00070390	19301	5000001	7/13/2023	29,262.71	515540		BANK OF AMERICA NA
00070425	19112	5000001	7/13/2023	3,585.45	555170	03	LEFLORE COUNTY CONSERVATION DISTRICT
00070425	19112	5000001	7/13/2023	1,176.30	555170	07	LEFLORE COUNTY CONSERVATION DISTRICT
00070392	40000	5000001	7/12/2023	3,500.00	515060		HBC CPAS AND ADVISORS
00070394	24500	5000001	7/12/2023	1,000.00	555170		GARFIELD CO CONSERVATION DISTRICT
00070437	40000	5000001	7/21/2023	2,964.75	532142		OFFICE OF MANAGEMENT & ENTERPRISE SVCS
00070437	40000	5000001	7/21/2023	1,643.02	534290		OFFICE OF MANAGEMENT & ENTERPRISE SVCS
00070452	19301	5000001	7/17/2023	28,083.54	555170		CHEROKEE COUNTY CONSERVATION DISTRICT
00070451	19301	5000001	7/17/2023	9,708.29	555170		PONTOTOC COUNTY C D
00070451	19112	5000001	7/17/2023	40,491.71	555170		PONTOTOC COUNTY C D
00070453	19301	5000001	7/17/2023	40,692.50	555170		EAST CANADIAN COUNTY CONSERVATION DISTR
00070454	19112	5000001	7/17/2023	50,200.00	555170		LOGAN COUNTY CONSERVATION DISTRICT
00070455	19301	5000001	7/17/2023	100,200.00	555170		LINCOLN COUNTY CONSERVATION DISTRICT
00070456	19112	5000001	7/17/2023	50,200.00	555170		KONAWA CONSERVATION DISTRICT
00070462	40000	5000001	7/17/2023	265.50	521120		SHAW,KIMBERLY R
00070532	40000	5000001	7/20/2023	1,545.00	555170		OKLAHOMA COUNTY CONSERVATION DISTRICT
00070535	19112	5000001	7/20/2023	29,386.69	555170		KIAMICHI CONSERVATION DISTRICT
00070592	40000	5000001	7/21/2023	4,446.65	534290		COMDATA INC
00070592	40000	5000001	7/21/2023	6,174.04	533120		COMDATA INC
00070648	40000	5000001	7/26/2023	88.50	521120		RAMMING,JASON M
PAYROLL		5000001		375,569.63	511110		DIV PAYROLL - JUNE MAIN & SUPP, JULY MAIN

833,341.11 *Water Quality*

**Wetlands**

00070361	19301	5000002	7/10/2023	4,092.97	515540		UNIVERSITY OF OKLAHOMA
00070390	24500	5000002	7/13/2023	2,344.00	541110		BANK OF AMERICA NA
PAYROLL		5000002		31,105.98	511110		DIV PAYROLL - JUNE MAIN & SUPP, JULY MAIN

37,542.95 *Wetlands*

**OKLAHOMA CONSERVATION COMMISSION  
CLAIMS REGISTER BY PROGRAM  
FOR THE PERIOD OF JUNE 22 THRU JULY 26, 2023**

Voucher	Fund	Department	Date	Amount	Account	Sub	Vendor Name
---------	------	------------	------	--------	---------	-----	-------------

**Soil Health**

PAYROLL		5000002		<u>52,453.43</u>	511110		DIV PAYROLL - JUNE MAIN & SUPP, JULY MAIN
---------	--	---------	--	------------------	--------	--	---

52,453.43 **Soil Health**

**Cost Share - Locally Led**

00070240	25000	5000004	6/23/2023	5,000.00	555170		MARSHALL COUNTY CONSERVATION DISTRICT
00070241	25000	5000004	6/23/2023	5,000.00	555170		MARSHALL COUNTY CONSERVATION DISTRICT
00070242	25000	5000004	6/23/2023	18,645.00	555170		ALFALFA COUNTY CONSERVATION DISTRICT
00070243	25000	5000004	6/23/2023	7,500.00	555170		CLEVELAND COUNTY CONSERVATION DISTRICT
00070300	25000	5000004	6/29/2023	5,000.00	555170		CENTRAL N CANADIAN RIVER CONSERVATION
00070298	25000	5000004	6/29/2023	6,400.00	555170		OTTAWA COUNTY CONSERVATION DISTRICT
00070299	25000	5000004	6/29/2023	5,361.56	555170		CHEROKEE COUNTY CONSERVATION DISTRICT
00070326	25000	5000004	7/3/2023	6,687.48	555170		HARMON COUNTY CONSERVATION DISTRICT
00070325	25000	5000004	7/3/2023	3,100.94	555170		DEER CREEK CONSERVATION DISTRICT
00070419	25000	5000004	7/13/2023	4,000.00	555170		PITTSBURG COUNTY CONSERVATION DISTRICT
00070420	25000	5000004	7/13/2023	1,800.00	555170		OTTAWA COUNTY CONSERVATION DISTRICT
00070422	25000	5000004	7/13/2023	6,609.46	555170		WEST CADDO CONSERVATION DISTRICT
00070417	25000	5000004	7/13/2023	8,635.50	555170		NORTH CADDO CONSERVATION DISTRICT
00070418	25000	5000004	7/13/2023	9,464.22	555170		CHEROKEE COUNTY CONSERVATION DISTRICT
00070421	25000	5000004	7/13/2023	2,625.00	555170		SOUTH CADDO CONS DISTRICT
00070423	25000	5000004	7/13/2023	12,747.49	555170		OSAGE COUNTY CONSERVATION DISTRICT
00070469	25000	5000004	7/19/2023	9,000.00	555170	88	SOUTH CADDO CONS DISTRICT
00070470	25000	5000004	7/19/2023	3,000.00	555170		SEMINOLE COUNTY CONSERVATION DISTRICT
00070471	25000	5000004	7/19/2023	7,500.00	555170		GRADY COUNTY CONSERVATION DIST
00070472	25000	5000004	7/19/2023	1,500.00	555170		CHEROKEE COUNTY CONSERVATION DISTRICT
00070468	25000	5000004	7/19/2023	3,000.00	555170		MAYES COUNTY CONSERVATION DISTRICT
00070499	25000	5000004	7/20/2023	1,143.00	555170		WAGONER COUNTY CONSERVATION DIST NO 22
00070492	25000	5000004	7/20/2023	3,000.00	555170		SEMINOLE COUNTY CONSERVATION DISTRICT
00070496	25000	5000004	7/20/2023	7,500.00	555170		OTTAWA COUNTY CONSERVATION DISTRICT
00070494	25000	5000004	7/20/2023	7,515.07	555170		NOWATA COUNTY CONSERVATION DISTRICT
00070497	25000	5000004	7/20/2023	5,000.00	555170		WAGONER COUNTY CONSERVATION DIST NO 22
00070495	25000	5000004	7/20/2023	7,500.00	555170		EAST CANADIAN COUNTY CONSERVATION DISTR
00070538	25000	5000004	7/21/2023	15,000.00	555170		OSAGE COUNTY CONSERVATION DISTRICT
00070539	25000	5000004	7/21/2023	7,000.00	555170		PITTSBURG COUNTY CONSERVATION DISTRICT
00070540	25000	5000004	7/21/2023	6,236.78	555170		NOWATA COUNTY CONSERVATION DISTRICT
00070611	25000	5000004	7/26/2023	2,714.71	555170		CRAIG COUNTY CONSERVATION DISTRICT
00070612	25000	5000004	7/26/2023	<u>11,021.70</u>	555170		OTTAWA COUNTY CONSERVATION DISTRICT

206,207.91 **Cost Share - Locally Led**

**Cost Share - Prior WS Illinois River**

00070393	25000	5000006	7/12/2023	3,234.00	555170		DELAWARE CO CONSERVATION DISTRICT
00070458	25000	5000006	7/17/2023	12,915.00	555170		CHEROKEE COUNTY CONSERVATION DISTRICT
00070457	25000	5000006	7/17/2023	<u>2,362.50</u>	555170		CHEROKEE COUNTY CONSERVATION DISTRICT

18,511.50 **Cost Share - Prior WS Illinois River**

**OKLAHOMA CONSERVATION COMMISSION  
CLAIMS REGISTER BY PROGRAM  
FOR THE PERIOD OF JUNE 22 THRU JULY 26, 2023**

Voucher	Fund	Department	Date	Amount	Account	Sub	Vendor Name
---------	------	------------	------	--------	---------	-----	-------------

**Cost Share - Prior WS Grand/Honey Creek**

00070533	25000	5000012	7/20/2023	3,198.28	555170		CRAIG COUNTY CONSERVATION DISTRICT
----------	-------	---------	-----------	----------	--------	--	------------------------------------

3,198.28 **Cost Share - Prior WS Grand/Honey Creek**

**Office of Geographic & Tech Services**

00070390	19301	6000001	7/13/2023	669.50	515660	64	BANK OF AMERICA NA
PAYROLL		6000001		47,683.17	511110		DIV PAYROLL - JUNE MAIN & SUPP, JULY MAIN

48,352.67 **Office of Geographic & Tech Services**

**ISD Data Processing**

00070330	40000	8800010	7/3/2023	1,399.90	541120		NTT DATA AMERICAS INC
00070330	40000	8800010	7/3/2023	2,686.09	541120		NTT DATA AMERICAS INC
00070330	40000	8800010	7/3/2023	13,664.90	541120		NTT DATA AMERICAS INC
00070329	19301	8800010	7/3/2023	5,613.64	541120		NTT DATA AMERICAS INC
00070329	19301	8800010	7/3/2023	1,363.44	541120		NTT DATA AMERICAS INC
00070329	19301	8800010	7/3/2023	925.00	541120		NTT DATA AMERICAS INC
00070329	19301	8800010	7/3/2023	92.97	541120		NTT DATA AMERICAS INC
00070329	19301	8800010	7/3/2023	85.96	541120		NTT DATA AMERICAS INC
00070329	19301	8800010	7/3/2023	51.96	541120		NTT DATA AMERICAS INC
00070329	19301	8800010	7/3/2023	1,000.28	533140		NTT DATA AMERICAS INC
00070330	40000	8800010	7/3/2023	347.20	541120		NTT DATA AMERICAS INC
00070330	24500	8800010	7/3/2023	146.10	541120		NTT DATA AMERICAS INC
00070330	40000	8800010	7/3/2023	154.70	541120		NTT DATA AMERICAS INC
00070330	40000	8800010	7/3/2023	2,500.70	541120		NTT DATA AMERICAS INC
00070333	40000	8800010	7/3/2023	4,563.42	541120		NTT DATA AMERICAS INC
00070343	40000	8800010	7/6/2023	563.51	536130		DELL MARKETING LP
00070343	40000	8800010	7/6/2023	1,095.15	541120		DELL MARKETING LP
00070343	40000	8800010	7/6/2023	1,095.15	536130		DELL MARKETING LP
00070343	40000	8800010	7/6/2023	563.51	536130		DELL MARKETING LP
00070390	40000	8800010	7/13/2023	43.98	541230	35	BANK OF AMERICA NA
00070390	40000	8800010	7/13/2023	8,603.00	541130	14	BANK OF AMERICA NA
00070390	40000	8800010	7/13/2023	4,215.65	515360	64	BANK OF AMERICA NA
00070390	19301	8800010	7/13/2023	37.84	531130	41	BANK OF AMERICA NA
00070390	40000	8800010	7/13/2023	542.90	541120		BANK OF AMERICA NA
00070390	40000	8800010	7/13/2023	1,395.17	531130	11	BANK OF AMERICA NA
00070390	19301	8800010	7/13/2023	1,360.12	531130	21	BANK OF AMERICA NA
00070390	19301	8800010	7/13/2023	467.95	532170	21	BANK OF AMERICA NA
00070390	40000	8800010	7/13/2023	11,761.45	541130		BANK OF AMERICA NA
00070390	40000	8800010	7/13/2023	62.60	531130		BANK OF AMERICA NA
00070390	40000	8800010	7/13/2023	467.95	532170	51	BANK OF AMERICA NA
00070390	40000	8800010	7/13/2023	397.35	531130	51	BANK OF AMERICA NA
00070390	40000	8800010	7/13/2023	331.90	531130	35	BANK OF AMERICA NA
00070390	40000	8800010	7/13/2023	1,198.02	531130	35	BANK OF AMERICA NA

**OKLAHOMA CONSERVATION COMMISSION  
CLAIMS REGISTER BY PROGRAM  
FOR THE PERIOD OF JUNE 22 THRU JULY 26, 2023**

Voucher	Fund	Department	Date	Amount	Account	Sub	Vendor Name
00070390	40000	8800010	7/13/2023	95.76	532170	35	BANK OF AMERICA NA
00070390	40000	8800010	7/13/2023	579.98	541120	35	BANK OF AMERICA NA
00070390	40000	8800010	7/13/2023	168.44	536150	35	BANK OF AMERICA NA
00070390	24500	8800010	7/13/2023	202.50	515360	62	BANK OF AMERICA NA
00070390	19301	8800010	7/13/2023	396.92	531130	61	BANK OF AMERICA NA
00070390	19301	8800010	7/13/2023	344.52	536150	64	BANK OF AMERICA NA
00070436	40000	8800010	7/17/2023	4,234.34	515370		OFFICE OF MANAGEMENT & ENTERPRISE SVCS
00070436	19301	8800010	7/17/2023	2,010.00	515370		OFFICE OF MANAGEMENT & ENTERPRISE SVCS
00070636	40000	8800010	7/26/2023	2,792.56	541120	51	NTT DATA AMERICAS INC
00070636	40000	8800010	7/26/2023	2,792.56	541120	11	NTT DATA AMERICAS INC
00070636	40000	8800010	7/26/2023	2,792.56	541120	35	NTT DATA AMERICAS INC
00070636	40000	8800010	7/26/2023	559.96	541120	11	NTT DATA AMERICAS INC
00070636	40000	8800010	7/26/2023	559.96	541120		NTT DATA AMERICAS INC
00070636	40000	8800010	7/26/2023	454.48	541120	51	NTT DATA AMERICAS INC
00070636	40000	8800010	7/26/2023	559.96	541120		NTT DATA AMERICAS INC
00070636	40000	8800010	7/26/2023	454.48	541120	11	NTT DATA AMERICAS INC
00070636	40000	8800010	7/26/2023	454.48	541120	35	NTT DATA AMERICAS INC
00070636	40000	8800010	7/26/2023	61.98	536130	11	NTT DATA AMERICAS INC
00070636	40000	8800010	7/26/2023	61.98	536130	35	NTT DATA AMERICAS INC
00070636	40000	8800010	7/26/2023	61.98	536130	51	NTT DATA AMERICAS INC
00070636	40000	8800010	7/26/2023	500.14	536130	11	NTT DATA AMERICAS INC
00070636	40000	8800010	7/26/2023	500.14	536130	35	NTT DATA AMERICAS INC
00070636	40000	8800010	7/26/2023	500.14	536130	51	NTT DATA AMERICAS INC
00070647	19301	8800010	7/26/2023	1,778.36	536130		DELL MARKETING LP
00070646	19301	8800010	7/26/2023	48.42	536150		DELL MARKETING LP
00070646	19301	8800010	7/26/2023	118.76	536150		DELL MARKETING LP
00070646	19301	8800010	7/26/2023	1,003.70	536150		DELL MARKETING LP
00070646	19301	8800010	7/26/2023	30.04	536150		DELL MARKETING LP
00070646	19301	8800010	7/26/2023	63.44	536150		DELL MARKETING LP
				<u>92,982.00</u>	<b><i>ISD Data Processing</i></b>		
				<u><u>5,722,153.17</u></u>	<b><i>TOTAL CLAIMS AND PAYROLL</i></b>		



**OKLAHOMA CONSERVATION COMMISSION  
PURCHASE CARD TRANSACTIONS  
JUNE 2023**

Cardholder	Date	Amount	Payee	Fund-Class	Department- Program	Account	Sub	Description
<b>Administration</b>								
Baker	6/7/2023	\$926.51	PIKEPASS RECYCLING	1000-40000	1000001-NP000	522113		PIKEPASS RECYCLING - Payment for agency vehicle pike usage
Bitseedy	6/5/2023	\$929.02	MISSION POINT RESORT	1000-19301	1000001-NP000	522130		MISSION POINT RESORT - Trey Lam Hotel stay May 22-26
Bitseedy	6/5/2023	\$106.36	Staples Inc VT	1000-19301	1000001-NP000	536140		Staples - Admin office supplies
Bitseedy	6/5/2023	(\$449.82)	MISSION POINT RESORT	1000-19301	1000001-NP000	522130		MISSION POINT RESORT - Trey Lam Hotel stay May 22-26-Credit
Bitseedy	6/7/2023	\$212.00	TST Earls Rib Palace -	1000-19301	1000001-NP000	536170		Earls Rib Palace Employee Recognition-Dinner-Commissioners Retirement
Bitseedy	6/7/2023	\$104.00	EMBASSY SUITES OKLAHOMA	1000-19301	1000001-NP000	522131		EMBASSY SUITES OKLAHOMA - G. Crawley-June Commission Meeting
Bitseedy	6/19/2023	\$116.00	AMAZON.COM EZ3SO9S83 AMZN	1000-19301	1000001-NP000	536130		AMAZON.COM -Computer Bag-Admin
Bitseedy	6/22/2023	(\$29.38)	MISSION POINT RESORT	1000-19301	1000001-NP000	522130		MISSION POINT RESORT - Credit-T. Lam Hotel
Bitseedy	6/27/2023	\$73.60	AMZN Mktp US 8E0XA80D3	1000-19301	1000001-NP000	536140		AMAZON.COM -Electronic Stapler Cassette-Admin
Porter	6/23/2023	\$750.00	THE ASSOCIATION OF COUNTY	1000-19301	1000001-NP000	531260		2023 membership Oklahoma County Commissioners Association
		\$2,738.29	<b>Administration</b>					
<b>Watershed Operations &amp; Maintenance Rehabilitation</b>								
Porter	6/20/2023	\$47.51	OKLAHOMANATURALGAS	1000-19301	2000001-NP000	531360		utility service Clinton shop Oklahoma Natural Gas
Porter	6/20/2023	\$116.74	OG&E/USPAYMENTSBILLPAY	1000-19301	2000001-NP000	531370		utility service Pauls Valley OG&E
Porter	6/20/2023	\$65.65	TPG PaulsValleyUtilities	1000-19301	2000001-NP000	531350		utility service Pauls Valley PVMA
Porter	6/20/2023	\$27.88	PSO TELPAY	1000-19301	2000001-NP000	531370		Utility service Clinton shop PSO
Porter	6/20/2023	\$46.02	OKLAHOMANATURALGAS	1000-19301	2000001-NP000	531360		Utility service Pauls Valley shop- Oklahoma Natural Gas
Porter	6/30/2023	\$276.30	BENNETT'S DECAL & LABEL	1000-19301	2000001-NP000	535210		Decals for CPD field inventory Bennett's Decals
		\$580.10	<b>Watershed Operations &amp; Maintenance Rehabilitation</b>					
<b>Field Services</b>								
Ryan	6/26/2023	\$31.97	AMZN Mktp US JO40V2V63	1000-19301	3000001-NP000	541230	35	AMZN Mktp US JO40V2V63 - Phone cases for new
Ryan	6/26/2023	\$259.47	AMZN Mktp US JO40V2V63	1000-19301	3000001-NP000	536130		AMZN Mktp US JO40V2V63 - Rolling bags for all ADC's
Ryan	6/15/2023	\$98.00	HILTON GARDEN INN	1000-19301	3000005-NP000	522131		HILTON GARDEN INN - One night stay for C Green, Lawton
		\$389.44	<b>Field Services</b>					



**OKLAHOMA CONSERVATION COMMISSION  
PURCHASE CARD TRANSACTIONS  
JUNE 2023**

Cardholder	Date	Amount	Payee	Fund-Class	Department- Program	Account	Sub	Description
<b>Water Quality</b>								
Baker	6/2/2023	\$52.30	FEDEX88378225	1000-40000	5000001-B0201	531110		FEDEX88378225 - Sample Shipping
Baker	6/2/2023	\$21,448.33	GCFA	1000-19301	5000001-B0201	515540		GCFA - COOP BW OCC/OSU
Baker	6/2/2023	\$5,313.02	GCFA	1000-19301	5000001-B0201	515540		GCFA - Master Irrigator
Baker	6/2/2023	\$2,501.36	GCFA	1000-19301	5000001-B0201	515540		GCFA - Master Irrigator
Baker	6/2/2023	\$8,115.93	GCFA	1000-19301	5000001-B0201	515540		GCFA - OCC#679
Baker	6/5/2023	\$114.19	DOUBLETREE HOTELS	1000-40000	5000001-B0201	522131		DOUBLETREE HOTELS - Lodging for Shanon Phillips for meeting.
Baker	6/5/2023	\$114.19	DOUBLETREE HOTELS	1000-40000	5000001-B0201	522131		DOUBLETREE HOTELS - Lodging for Trey Lam for meeting
Baker	6/5/2023	\$100.94	DOUBLETREE HOTELS	1000-40000	5000001-B0201	522131		DOUBLETREE HOTELS - Lodging for Greg Kloxin for meeting.
Baker	6/5/2023	\$123.98	DOUBLETREE HOTELS	1000-40000	5000001-B0201	522131		DOUBLETREE HOTELS - Lodging for Jake Searock for meeting.
Baker	6/6/2023	(\$2.94)	DOUBLETREE HOTELS	1000-40000	5000001-B0201	522131		DOUBLETREE HOTELS - Credit
Baker	6/6/2023	(\$16.19)	DOUBLETREE HOTELS	1000-40000	5000001-B0201	522131		DOUBLETREE HOTELS - Credit
Baker	6/6/2023	(\$2.94)	DOUBLETREE HOTELS	1000-40000	5000001-B0201	522131		DOUBLETREE HOTELS - Credit
Baker	6/6/2023	\$49.69	EUREKA WATER COMPANY	1000-40000	5000001-B0201	536140		Drinking water for staff and visitors in main office
Baker	6/6/2023	(\$16.19)	DOUBLETREE HOTELS	1000-40000	5000001-B0201	522131		DOUBLETREE HOTELS - Credit
Baker	6/7/2023	\$68.50	4TE QUALITY WATER BY CULL	1000-40000	5000001-B0201	536140		4TE QUALITY WATER BY CULL - Drinking water for Bristow Office
Baker	6/9/2023	\$55.00	REGEN AG LAB LLC	1000-40000	5000001-B0201	515290		REGEN AG LAB LLC - Soil Sample Haney (22-6)
Baker	6/23/2023	\$385.00	REGEN AG LAB LLC	1000-40000	5000001-B0201	515290		REGEN AG LAB LLC - Soil Sample Haney/Barby/Helton (22-6)
Bitseedy	6/28/2023	\$9.00	JOURNYHSE MILLER	1000-40000	5000001-B0201	522110		JOURNYHSE -C. MILLER AIRLINE PROCESSING FEE
Dantzler-Kyer	6/20/2023	\$20.10	Amazon.com RZ49Y3TE3	1000-40000	5000001-B0201	542120		Book purchase for managerial training purposes (22-6)
Grzeskiewicz	6/7/2023	\$523.00	OKLAHOMA CATTLEMENS ASSOC	1000-40000	5000001-B0201	531190		OKLAHOMA CATTLEMENS ASSOC - trade show booth
Leckband	6/1/2023	\$3.89	CONOCO - TRIPLE T 5	1000-40000	5000001-B0201	537190		CONOCO - Purchase Ice for Water Sampling
Leckband	6/2/2023	\$98.00	HOLIDAY INN EXPRESS & SU	1000-40000	5000001-B0201	522131		HOLIDAY INN EXPRESS & SU - RB 2.5 Water Run
Leckband	6/6/2023	\$4.78	PHILLIPS 66 - SEI 42019	1000-40000	5000001-B0201	537190		PHILLIPS 66 - SEI 42019 - Ice for Water Sampling
Leckband	6/7/2023	\$3.78	PHILLIPS 66 - COWBOY TRAV	1000-40000	5000001-B0201	537190		PHILLIPS 66 - COWBOY TRAV - Ice for Samples
Leckband	6/7/2023	\$4.78	SHELL OIL 10090355008	1000-40000	5000001-B0201	537190		SHELL OIL 10090355008 - Ice for water sampling
Leckband	6/20/2023	\$5.55	LOVE'S #486	1000-40000	5000001-B0201	537190		LOVE'S #486 - Purchase Ice for samples
Leckband	6/21/2023	\$5.55	LOVE'S #274	1000-40000	5000001-B0201	537190		LOVE'S #274 - Purchase Ice for Samples
Leckband	6/27/2023	\$6.87	PHILLIPS 66 - ONCUE EXPRE	1000-40000	5000001-B0201	537190		PHILLIPS 66 - ONCUE EXPRE - Purchase Ice for
Leckband	6/27/2023	\$1.89	CONOCO - TRIPLE T 5	1000-40000	5000001-B0201	537190		CONOCO - TRIPLE T 5 - Purchase Ice for samples
Leckband	6/29/2023	\$98.00	HOLIDAY INN EXPRESS & SU	1000-40000	5000001-B0201	522131		HOLIDAY INN EXPRESS & SU - Purchase 2.5 water run
Ramming	6/1/2023	\$3.49	PHILLIPS 66 - HUTCH118	1000-40000	5000001-B0201	537190		PHILLIPS 66 - HUTCH118 - ice for samples

**OKLAHOMA CONSERVATION COMMISSION  
PURCHASE CARD TRANSACTIONS  
JUNE 2023**

Cardholder	Date	Amount	Payee	Fund-Class	Department- Program	Account	Sub	Description
Ramming	6/2/2023	\$98.00	HAMPTON INN & SUITES WOOD	1000-40000	5000001-B0201	522131		1nt in woodward for Jason R for rb sampling
Ramming	6/2/2023	\$98.00	HAMPTON INN & SUITES WOOD	1000-40000	5000001-B0201	522131		1nt in woodward for Jake S and Garrett M for rb
Ramming	6/5/2023	\$241.05	TFS FISHER SCI CHI	1000-40000	5000001-B0201	537190		TFS FISHER SCI CHI - charge for formalhyde that was ordered not sent
Ramming	6/6/2023	\$3.98	PHILLIPS 66 - HUTCHS 128	1000-40000	5000001-B0201	537190		PHILLIPS 66 - HUTCHS 128 - ice for samples
Ramming	6/7/2023	\$5.55	LOVE'S #737	1000-40000	5000001-B0201	537190		LOVE'S #737 - ice for samples
Ramming	6/9/2023	\$460.02	AMAZON.COM 9O1ZK0FI3 AMZN	1000-40000	5000001-B0201	541260		AMAZON.COM 9O1ZK0FI3 AMZN - generator for bristow pram
Ramming	6/12/2023	\$174.65	AMZN Mktp US Y57PS6SI3	1000-40000	5000001-B0201	537170		AMZN Mktp US Y57PS6SI3 - bacteria ice chests and fish jug carriers
Ramming	6/12/2023	(\$241.05)	TFS FISHER SCI CCH	1000-40000	5000001-B0201	537190		TFS FISHER SCI CCH - Credit for formaldehyde
Ramming	6/15/2023	\$98.00	HOLIDAY INN EXPRESS & SU	1000-40000	5000001-B0201	522131		1nt in Tahlequah for Jason R and Jake L for RB 3.5 fish
Ramming	6/20/2023	\$3.98	PHILLIPS 66 - HUTCHS 128	1000-40000	5000001-B0201	537190		PHILLIPS 66 - HUTCHS 128 - ice for samples
Ramming	6/22/2023	\$98.00	HOLIDAY INN EXPRESS	1000-40000	5000001-B0201	522131		1nt in poteau for leonard moore for RB water sampling
Ramming	6/22/2023	\$2.99	LOVE'S #737	1000-40000	5000001-B0201	537190		LOVE'S #737 - ice for samples
Ramming	6/26/2023	\$1,260.00	WATER MONITORING SOLUT	1000-40000	5000001-B0201	541260		WATER MONITORING SOLUT - Replacement probes for ProQuatro
Shaw	6/19/2023	\$98.00	HOLIDAY INN EXPRESS & SU	1000-40000	5000001-B0201	522131		Kim Shaw - 1 night, June 14 - GSA Rate
Shaw	6/19/2023	\$98.00	HOLIDAY INN EXPRESS & SU	1000-40000	5000001-B0201	522131		for Briant Nguyen - 1 night, June 14 - GSA Rate
Swanson	6/6/2023	\$7.38	CONOCO - JIFFY TRIP 140	1000-40000	5000001-B0201	537190		Ice for RB Water Samples
Swanson	6/7/2023	\$7.38	PHILLIPS 66 - JIFFY TRIP	1000-40000	5000001-B0201	537190		Ice for RB Water Samples
Swanson	6/14/2023	\$5.98	QT 24	1000-40000	5000001-B0201	537190		Ice for RB Water Samples
Swanson	6/15/2023	\$98.00	HOLIDAY INN EXPRESS & SU	1000-40000	5000001-B0201	522131		One Night In Tahlequah for RB 3.5 Fish Collection for Jake S. and Garrett M.
Swanson	6/20/2023	\$16.65	LOVE'S #274	1000-40000	5000001-B0201	537190		Ice for RB Water Samples
Swanson	6/22/2023	\$5.38	CASEYS #4238	1000-40000	5000001-B0201	537190		Ice for RB Water Samples
Swanson	6/22/2023	\$98.00	HOLIDAY INN EXPRESS & SU	1000-40000	5000001-B0201	522131		One Night In Mcalester RB 3.5 water sampling for Jake S. and Garrett M.
Swanson	6/23/2023	\$2.29	PHILLIPS 66 - EASY STOP 1	1000-40000	5000001-B0201	537190		Ice for RB Water Samples
Swanson	6/26/2023	\$98.00	HOLIDAY INN EXPRESS & SU	1000-40000	5000001-B0201	522131		One Night In Mcalester RB 3.5 fish sampling for Jake S. and Garrett M.
Swanson	6/27/2023	\$11.07	CONOCO - JIFFY TRIP 140	1000-40000	5000001-B0201	537190		Ice for RB Water Samples
Swanson	6/28/2023	\$9.56	CONOCO - JIFFY TRIP 140	1000-40000	5000001-B0201	537190		Ice for RB Water Samples
Swanson	6/29/2023	(\$5.88)	HOLIDAY INN EXP & SUITES	1000-40000	5000001-B0201	522131		Credit from incorrect charge amount for stay on 6/26/23
Swanson	6/29/2023	\$103.88	HOLIDAY INN EXP & SUITES	1000-40000	5000001-B0201	522131		Jake S. and Garrett M. overnight stay during RB 2.5 water sampling run.
Bitseedy	6/29/2023	\$488.40	AMERICAN AIR0017978058890	1000-40000	5000001-B0202	522110		AMERICAN AIRLINE- 08.06.23-08.12.23-C. Miller
Bond	6/9/2023	\$120.42	Amazon.com 3W99M2FZ3	1000-40000	5000001-B0202	535180		Amazon.com 3W99M2FZ3 - Purchase-waders for R.
Bond	6/20/2023	\$102.75	AMZN Mktp US IO90L0XN3	1000-40000	5000001-B0202	536130		Phone cases, float straps, calendar whiteboard and

**OKLAHOMA CONSERVATION COMMISSION  
PURCHASE CARD TRANSACTIONS  
JUNE 2023**

Cardholder	Date	Amount	Payee	Fund-Class	Department-Program	Account	Sub	Description
Bond	6/21/2023	\$20.03	AMAZON.COM 4T1WO4C23 AMZN	1000-40000	5000001-B0202	535180		AMAZON.COM 4T1WO4C23 AMZN - Purchase-wading socks for Briant
Bond	6/21/2023	\$74.99	AMZN Mktp US W70GW6153	1000-40000	5000001-B0202	535180		Purchase-wading socks for Briant-need to be returned
Bond	6/26/2023	(\$100.00)	HAMPTON INN & SUITES G	1000-40000	5000001-B0202	522131		HAMPTON INN & SUITES G - Credit
Bond	6/26/2023	\$50.00	HAMPTON INN & SUITES G	1000-40000	5000001-B0202	522131		Purchase-Incorrect charge for C. Cheadle's lodging to attend NRD
Bond	6/26/2023	\$163.67	HAMPTON INN & SUITES G	1000-40000	5000001-B0202	522131		Purchase-incorrect charge for C. Cheadle to attend NRD
Bond	6/26/2023	(\$63.67)	HAMPTON INN & SUITES G	1000-40000	5000001-B0202	522131		Credit-Incorrect charge for lodging for C. Cheadle
Bond	6/26/2023	\$63.67	HAMPTON INN & SUITES G	1000-40000	5000001-B0202	522131		Purchase-Incorrect charge for lodging for C. Cheadle
Bond	6/28/2023	\$129.98	ACADEMY SPORTS #234	1000-40000	5000001-B0202	535180		ACADEMY SPORTS #234 - Purchase-Waders and wading boots for Briant
Bond	6/29/2023	(\$15.67)	HAMPTON INN & SUITES G	1000-40000	5000001-B0202	522131		Credit for taxes charged for Cheryl's stay on June 21, 2023
Baker	6/30/2023	\$1,147.00	AMZN Mktp US 1A41Y7NW3	1000-24500	5000002-B0201	541110		AMZN Mktp US 1A41Y7NW3 - FE 70-300mm Lens
Baker	6/30/2023	\$1,197.00	AMAZON.COM QG3EP4ON3 AMZN	1000-24500	5000002-B0201	541110		AMAZON.COM QG3EP4ON3 AMZN -Sony EPZ 10-105mm/Gimbal

\$45,528.28 **Water Quality**

**Office of Geographic & Tech Services**

Willoughby	6/22/2023	\$669.50	IN INNER CORRIDOR TECHNO	1000-19301	6000001-NP000	515660	64	Training - Editing in ArcGIS Pro Self Pace
------------	-----------	----------	--------------------------	------------	---------------	--------	----	--

\$669.50 **Office of Geographic & Tech Services**

**ISD Data Processing**

Baker	6/2/2023	\$11,761.45	ESRI	1000-40000	8800010-B0201	541130		ESRI - ANNUAL MAINT. FOR GIS SOFTWARE
Tramell	6/8/2023	\$62.60	ATT BILL PAYMENT	1000-40000	8800010-B0202	531130		Monthly internet for Brooks Tramell at Cherokee CCD
Bitseedy	6/14/2023	\$1,395.17	AT&T PAYMENT	1000-40000	8800010-E0202	531130	11	AT&T PAYMENT - Monthly Agency Cell Phone Bill 05-13-23-Admin
Bitseedy	6/14/2023	\$98.02	AT&T PAYMENT	1000-40000	8800010-E0202	531130	35	AT&T PAYMENT - Monthly Agency Cell Phone Bill 05-13-23 Feral Swine
Bitseedy	6/14/2023	\$397.35	AT&T PAYMENT	1000-40000	8800010-E0202	531130	51	AT&T PAYMENT - Monthly Agency Cell Phone Bill 05-13-23-WQ
Bitseedy	6/14/2023	\$331.90	AT&T PAYMENT	1000-40000	8800010-E0202	531130	35	AT&T PAYMENT - Monthly Agency Cell Phone Bill 05-13-23-DS
Bitseedy	6/28/2023	\$600.00	HOG EYE	1000-40000	8800010-E0202	531130	35	DS-MONTHLY HOG TRAP CAMERA PAYMENTS
Bitseedy	6/28/2023	\$467.95	SHI INTERNATIONAL CORP	1000-40000	8800010-E0202	532170	51	SHI INTERNATIONAL CORP - ADOBE LICENSE-R. BOND-WQ

**OKLAHOMA CONSERVATION COMMISSION  
PURCHASE CARD TRANSACTIONS  
JUNE 2023**

Cardholder	Date	Amount	Payee	Fund-Class	Department- Program	Account	Sub	Description
Horinek	6/19/2023	\$500.00	HOGEYE	1000-40000	8800010-E0202	531130	35	Monthly Subscription for Hogeeye Cameras
Ryan	6/21/2023	\$47.88	SHI INTERNATIONAL CORP	1000-40000	8800010-E0202	532170	35	SHI INTERNATIONAL CORP - Adobe Pro License for ADC's
Ryan	6/26/2023	\$579.98	AMZN Mktp US XF1NQ12M3	1000-40000	8800010-E0202	541120	35	AMZN Mktp US XF1NQ12M3 - Printers for new ADC's
Ryan	6/26/2023	\$43.98	AMZN Mktp US XF1NQ12M3	1000-40000	8800010-E0202	541230	35	AMZN Mktp US XF1NQ12M3 - Phone charging kits for new ADC's
Ryan	6/30/2023	\$47.88	SHI INTERNATIONAL CORP	1000-40000	8800010-E0202	532170	35	SHI INTERNATIONAL CORP - Adobe Pro License for ADC's
Bitseedy	6/14/2023	\$37.84	AT&T PAYMENT	1000-19301	8800010-NP000	531130	41	AT&T PAYMENT - Monthly Agency Cell Phone Bill 05-13-23-AML
Bitseedy	6/14/2023	\$396.92	AT&T PAYMENT	1000-19301	8800010-NP000	531130	61	AT&T PAYMENT - Monthly Agency Cell Phone Bill 05-13-23 OGI
Bitseedy	6/14/2023	\$1,360.12	AT&T PAYMENT	1000-19301	8800010-NP000	531130	21	AT&T PAYMENT - Monthly Agency Cell Phone Bill 05-13-23-CPD
Bitseedy	6/19/2023	\$542.90	AMZN Mktp US KB9BB0623	1000-40000	8800010-NP000	541120		AMAZON.COM -Printer for HR Office-Admin
Bitseedy	6/28/2023	\$467.95	SHI INTERNATIONAL CORP	1000-19301	8800010-NP000	532170	21	SHI INTERNATIONAL CORP - ADOBE LICENSE-D. IRETON-CP
Ireton	6/1/2023	\$1,448.15	PINNACLE BUSINESS SYSTEMS	1000-40000	8800010-NP000	515360	64	PINNACLE BUSINESS SYSTEMS - IT support and tech assistance
Ireton	6/1/2023	\$67.50	PINNACLE BUSINESS SYSTEMS	1000-24500	8800010-NP000	515360	62	PINNACLE BUSINESS SYSTEMS - IT support and tech assistance
Ireton	6/23/2023	\$344.52	AMAZON.COM RR42V6PI3 AMZN	1000-19301	8800010-NP000	536150	64	AMAZON.COM RR42V6PI3 AMZN - webcams, 10' & 6' DP cables, headphones
Ireton	6/30/2023	\$2,767.50	PINNACLE BUSINESS SYSTEMS	1000-40000	8800010-NP000	515360	64	PINNACLE BUSINESS SYSTEMS - IT support and tech assistance
Ireton	6/30/2023	\$135.00	PINNACLE BUSINESS SYSTEMS	1000-24500	8800010-NP000	515360	62	PINNACLE BUSINESS SYSTEMS - IT support and tech assistance
Ryan	6/22/2023	\$168.44	VALLEY LASER	1000-40000	8800010-NP000	536150	35	VALLEY LASER - Ink Carts for L Landers
Willoughby	6/22/2023	\$8,603.00	ESRI	1000-40000	8800010-NP000	541130	14	Esri Purchase of 6 ArcBasic Standard Licenses and 1 Business Analyst
		\$32,674.00	<b>ISD Data Processing</b>					
		\$82,579.61	<b>Total Purchases</b>					

**OKLAHOMA CONSERVATION COMMISSION**  
**PROGRAM REVENUE SUMMARY**  
**JUNE 2023**

DIVISION		PERIOD RECEIPTS		YEAR TO DATE REVENUE
ADMINISTRATION	10			189,093.02
CONSERVATION PROGRAMS	20	250,200.00		24,501,300.00
DISTRICTS	30	38,953.58		2,201,475.97
ABANDONED MINE LANDS	40			1,445,988.55
WATER QUALITY	50	54,544.67		4,278,830.79
GIS	60			
IT / GIS	88			6,064.67
TOTAL DIVISIONS		343,698.25		32,790,674.73
APPROPRIATED FUNDS		1,680,249.00		20,162,988.00
AGENCY TOTAL		2,023,947.25		52,953,662.73



State of Oklahoma  
 Allotment Budget and Available Cash  
 As Of July 27,2023

7/27/2023  
 08:13:32 AM  
 Page 1

<u>Business Unit</u>	<u>Class</u>	<u>Dept</u>	<u>Bud Ref</u>	<u>Allocations</u>	<u>Pre Encumbered</u>	<u>Encumbered</u>	<u>Current Yr Exp</u>	<u>Prior Yr Exp</u>	<u>Allotment Budget</u>	<u>Available Cash</u>
64500										
	191									1,043,807.56
	19102	40	22	327,918.88	.00	.00	.00	327,918.19	.69	
	19102	88	22	890.42	.00	.01	.00	890.41	.00	
	19112	40	23	1,424,121.70	101,673.08	71,445.56	179,745.09	362,769.67	708,488.30	
	19112	50	23	332,500.00	.00	5,814.42	175,040.15	10,759.23	140,886.20	
	19112	88	23	15,500.00	.00	14,910.28	.00	.00	589.72	
				<u>2,100,931.00</u>	<u>101,673.08</u>	<u>92,170.27</u>	<u>354,785.24</u>	<u>702,337.50</u>	<u>849,964.91</u>	
	192									156,241.66
	19211	20	23	2,130,486.00	.00	156,297.68	588,671.32	1,385,517.00	.00	
				<u>2,130,486.00</u>		<u>156,297.68</u>	<u>588,671.32</u>	<u>1,385,517.00</u>		
	193									3,582,686.01
	19301	10	23	1,062,549.00	.00	16,016.80	69,038.43	858,162.99	119,330.78	
	19301	20	23	7,064,160.00	.00	306,084.25	609,829.76	6,092,577.18	55,668.81	
	19301	30	23	7,154,588.00	.00	459,724.16	562,513.10	6,108,098.88	24,251.86	
	19301	40	23	2,991,104.00	411,418.25	9,552.98	9,373.42	471,367.49	2,089,391.86	
	19301	50	23	1,417,899.00	.00	61,967.22	220,386.54	1,128,337.82	7,207.42	
	19301	60	23	325,288.00	.00	1,098.19	669.50	316,031.44	7,488.87	
	19301	88	23	147,400.00	.00	13,463.68	7,660.07	126,255.37	20.88	
				<u>20,162,988.00</u>	<u>411,418.25</u>	<u>867,907.28</u>	<u>1,479,470.82</u>	<u>15,100,831.17</u>	<u>2,303,360.48</u>	
	194									1,531,573.71
	19401	10	24	1,293,209.00	.00	1,000.00	101,266.47	.00	1,190,942.53	
	19401	20	24	8,226,797.00	.00	3,302,000.00	337,726.75	.00	4,587,070.25	
	19401	30	24	9,286,644.00	.00	4,452,536.71	230,439.69	.00	4,603,667.60	



State of Oklahoma  
 Allotment Budget and Available Cash  
 As Of July 27,2023

7/27/2023  
 08:13:32 AM  
 Page 2

<u>Business Unit</u>	<u>Class</u>	<u>Dept</u>	<u>Bud Ref</u>	<u>Allocations</u>	<u>Pre Encumbered</u>	<u>Encumbered</u>	<u>Current Yr Exp</u>	<u>Prior Yr Exp</u>	<u>Allotment Budget</u>	<u>Available Cash</u>
64500										
	194									1,531,573.71
	19401	40	24	7,105,762.00	.00	1,032,000.00	27,577.15	.00	6,046,184.85	
	19401	50	24	2,002,899.00	.00	71,655.00	126,161.02	.00	1,805,082.98	
	19401	60	24	312,593.00	.00	.00	22,543.21	.00	290,049.79	
	19401	88	24	<u>299,550.00</u>	.00	<u>.00</u>	<u>.00</u>	.00	<u>299,550.00</u>	
				28,527,454.00		8,859,191.71	845,714.29		18,822,548.00	
	200									203,802.39
	205									68,348.55
	20500	60	22	9,370.00	.00	1,452.29	.00	2,339.16	5,578.55	
	20500	60	23	800.00	.00	300.00	.00	.00	500.00	
	20500	60	24	<u>800.00</u>	.00	<u>.00</u>	<u>.00</u>	<u>.00</u>	<u>800.00</u>	
				10,970.00		1,752.29		2,339.16	6,878.55	
	210									7.40
	215									0.40
	220									17,615.83
	22000	50	22	15,000.00	.00	1,000.00	.00	.00	14,000.00	
	22000	50	23	15,000.00	.00	415.00	.00	2,585.00	12,000.00	
	22000	50	24	<u>15,000.00</u>	.00	<u>10,000.00</u>	<u>.00</u>	<u>.00</u>	<u>5,000.00</u>	
				45,000.00		11,415.00		2,585.00	31,000.00	
	245									482,451.91
	24500	10	22	2,000.00	.00	.00	.00	.00	2,000.00	
	24500	10	23	4,000.00	.00	.00	(3,507.12)	3,507.12	4,000.00	



State of Oklahoma  
 Allotment Budget and Available Cash  
 As Of July 27,2023

7/27/2023  
 08:13:32 AM  
 Page 3

<u>Business Unit</u>	<u>Class</u>	<u>Dept</u>	<u>Bud Ref</u>	<u>Allocations</u>	<u>Pre Encumbered</u>	<u>Encumbered</u>	<u>Current Yr Exp</u>	<u>Prior Yr Exp</u>	<u>Allotment Budget</u>	<u>Available Cash</u>
64500										
	245									482,451.91
	24500	20	22	135,237.00	.00	15,437.65	.00	26,250.25	93,549.10	
	24500	30	22	11,000.00	.00	.00	.00	10,561.96	438.04	
	24500	40	22	500.00	.00	.00	.00	447.83	52.17	
	24500	40	23	100.00	.00	32.24	.00	67.76	.00	
	24500	50	22	331,451.39	.00	59,356.69	.00	135,185.20	136,909.50	
	24500	50	23	341,611.00	.00	126,940.37	22,944.00	188,704.16	3,022.47	
	24500	50	24	573,397.00	.00	226,000.00	4,464.60	.00	342,932.40	
	24500	60	23	153,822.00	.00	.00	.00	41,645.50	112,176.50	
	24500	60	24	201,068.00	.00	.00	.00	.00	201,068.00	
	24500	88	22	48,000.00	.00	.00	.00	11,378.28	36,621.72	
	24500	88	23	38,000.00	.00	.00	202.50	21,977.25	15,820.25	
	24500	88	24	28,000.00	.00	.00	.00	.00	28,000.00	
				<u>1,868,186.39</u>		<u>427,766.95</u>	<u>24,103.98</u>	<u>439,725.31</u>	<u>976,590.15</u>	
	250									4,787,924.70
	25000	20	22	40,983.00	.00	.00	.00	.00	40,983.00	
	25000	20	23	40,983.00	.00	.00	3,000.00	.00	37,983.00	
	25000	30	22	840,000.00	.00	.00	.00	776,244.34	63,755.66	
	25000	30	23	788,310.00	.00	.00	.00	759,738.21	28,571.79	
	25000	30	24	788,310.00	.00	.00	.00	.00	788,310.00	
	25000	50	22	3,794,659.00	.00	805,239.76	.00	2,886,049.54	103,369.70	
	25000	50	23	5,100,000.00	.00	3,072,506.24	165,222.71	1,782,760.11	79,510.94	
	25000	50	24	5,136,200.00	.00	4,586,200.00	.00	.00	550,000.00	





State of Oklahoma  
 Allotment Budget and Available Cash  
 As Of July 27,2023

7/27/2023  
 08:13:32 AM  
 Page 4

<u>Business Unit</u>	<u>Class</u>	<u>Dept</u>	<u>Bud Ref</u>	<u>Allocations</u>	<u>Pre Encumbered</u>	<u>Encumbered</u>	<u>Current Yr Exp</u>	<u>Prior Yr Exp</u>	<u>Allotment Budget</u>	<u>Available Cash</u>
64500										
	250									4,787,924.70
				16,529,445.00		8,463,946.00	168,222.71	6,204,792.20	1,692,484.09	
	255									0.00
	25500	10	22	138,000.00	.00	.00	.00	138,000.00	.00	
	25500	10	23	189,660.00	.00	.00	.00	189,660.00	.00	
				327,660.00				327,660.00		
	400									13,561,890.01
	40000	10	22	147,189.20	.00	10,932.20	.00	105,733.89	30,523.11	
	40000	10	23	150,015.00	.00	9,657.03	(40,122.08)	85,851.04	94,629.01	
	40000	10	24	76,200.00	.00	1,000.00	.00	.00	75,200.00	
	40000	20	22	5,654,953.00	.00	86,000.53	.00	196,814.37	5,372,138.10	
	40000	20	23	21,607,092.00	.00	420,186.92	6,593.93	137,099.19	21,043,211.96	
	40000	20	24	23,951,065.00	.00	71,016.30	.00	.00	23,880,048.70	
	40000	30	22	2,160,523.86	.00	51,997.05	.00	1,150,940.76	957,586.05	
	40000	30	23	2,339,664.00	.00	127,183.42	37,527.18	1,222,578.65	952,374.75	
	40000	30	24	1,440,162.00	.00	699,816.84	7,200.79	.00	733,144.37	
	40000	40	22	4,164,511.55	.00	83,450.57	.00	676,124.63	3,404,936.35	
	40000	40	23	30,240.00	.00	.01	.00	.00	30,239.99	
	40000	50	22	2,905,111.81	.00	197,310.99	.00	2,191,742.21	516,058.61	
	40000	50	23	3,055,349.00	.00	495,970.60	61,820.70	2,296,601.39	200,956.31	
	40000	50	24	3,040,236.00	.00	282,200.00	97,394.46	.00	2,660,641.54	
	40000	60	22	363,586.90	.00	500.00	.00	180,551.37	182,535.53	
	40000	88	22	420,895.00	.00	3,955.01	.00	304,043.16	112,896.83	



State of Oklahoma  
 Allotment Budget and Available Cash  
 As Of July 27,2023

7/27/2023  
 08:13:32 AM  
 Page 5

<u>Business Unit</u>	<u>Class</u>	<u>Dept</u>	<u>Bud Ref</u>	<u>Allocations</u>	<u>Pre Encumbered</u>	<u>Encumbered</u>	<u>Current Yr Exp</u>	<u>Prior Yr Exp</u>	<u>Allotment Budget</u>	<u>Available Cash</u>
64500										
	400									13,561,890.01
	40000	88	23	355,194.00	.00	93,628.46	50,523.17	141,867.97	69,174.40	
	40000	88	24	202,854.00	.00	5,440.63	.00	.00	197,413.37	
				72,064,842.32		2,640,246.56	220,938.15	8,689,948.63	60,513,708.98	
	415									0.52
	424									0.69
	425									4,977,098.32
	42500	20	23	24,500,000.00	.00	4,974,098.32	1,011,210.74	18,511,690.94	3,000.00	
	42500	20	24	5,988,309.00	.00	.00	.00	.00	5,988,309.00	
				30,488,309.00		4,974,098.32	1,011,210.74	18,511,690.94	5,991,309.00	
	700									540,053.24
	70000	30	22	450,000.00	.00	9,157.00	.00	313,630.71	127,212.29	
	70000	30	23	450,000.00	.00	2,832.27	23,039.76	366,184.56	57,943.41	
	70000	30	24	470,000.00	.00	.00	.00	.00	470,000.00	
				1,370,000.00		11,989.27	23,039.76	679,815.27	655,155.70	
	994									(1.51)
Business Unit Totals				175,626,271.71	513,091.33	26,506,781.33	4,716,157.01	52,047,242.18	91,842,999.86	30,953,501.39



State of Oklahoma  
Allotment Budget and Available Cash  
As Of July 27,2023

7/27/2023  
08:13:32 AM  
Page 6

<u>Business</u>	<u>Unit</u>	<u>Class</u>	<u>Dept</u>	<u>Bud Ref</u>	<u>Allocations</u>	<u>Pre Encumbered</u>	<u>Encumbered</u>	<u>Current Yr Exp</u>	<u>Prior Yr Exp</u>	<u>Allotment Budget</u>	<u>Available Cash</u>
Grand Totals					<u>175,626,271.71</u>	<u>513,091.33</u>	<u>26,506,781.33</u>	<u>4,716,157.01</u>	<u>52,047,242.18</u>	<u>91,842,999.86</u>	<u>30,953,501.39</u>

# OCC AGREEMENTS FOR CONSIDERATION

OCC ID	PARTY	NO	PURPOSE	AMENDMENT PURPOSE	BEGIN DATE	END DATE	AMOUNT TO OCC	AMOUNT FROM OCC	FUNDING SOURCE
a	General Mills	OCC-805	To develop, train and educate others about soil health practices in the relevant grain sourcing areas that cover much of western Oklahoma. Soil health data will be collected from farmers' fields who are actively working within the General Mills project ar		7/1/2023	6/30/2024	\$488,870	\$86,188	General Mills and GR
b	Grady County Conservation District	OCC-784	To provide Commission financial support equal to the amount provided by the District for the construction of a new watershed shop to replace the one previously located at the Grady County Fairgrounds.	Amendment 1 - Adds Exhibit 1 defining relationship between OCC and Grady Co. on Shop Building.	5/3/2023	5/2/2024		\$500,000	GR
c	NRCS	68-7335-15-47 (OCC-450)	Rehabilitation design and construction of Upper Clear Boggy 26, Pontotoc County.	Amendment 6 - No Cost Time Extension to 9/30/2024	9/1/2015	9/30/2024	\$2,485,000.00	\$1,078,000	Federal Funds
d	NRCS	69-7335-14-16 (OCC-387)	rehabilitation of Sallisaw Site 33 in Sequoyah County.	Amendment 7 - No cost time extension to 9/30/2024	9/5/2014	9/30/2024	\$1,319,000	\$696,000	Federal

OCC ID	PARTY	NO	PURPOSE	AMENDMENT PURPOSE	BEGIN DATE	END DATE	AMOUNT TO OCC	AMOUNT FROM OCC	FUNDING SOURCE
e	Natural Resources Conservation Service	NR197335XXXXC 020 (OCC-595)	Rehabilitation planning of Sallisaw Site 36 in Sequoyah County.	Amendment 3 - No Cost Time Extension to 9/30/2024	9/9/2019	9/30/2024	\$190,000		Federal Funds
f	Natural Resources Conservation Service	NR207335XXXXC 003 (OCC-609)	Remedial repairs on Quartermaster Site 19B in Custer County and Kadashan Bottoms Channel in Wagoner County.	Amendment 3 - No cost time extension to 9/30/2024 for Quartermaster Site 19B	3/2/2020	9/30/2024	\$1,393,121		Federal Funds (NRCS)
g	Sequoyah County Conservation District	OCC-806	To set out responsibilities of the parties to fulfill the Distict's mediation agreement obligations in order for a final settlement agreement to be signed and the paperwork started to rehabilitate Sallisaw Creek Site 33.		8/8/2023	8/7/2024		\$500,000	Federal Funds
h	USDA - APHIS	OCC-807	To conduct wildlife damage management activities to manage conflicts caused by aquatic rodents. The activities will include utilizing an integrated wildlife damage management approach with available technologies and best management practices.		10/1/2023	9/30/2024		\$44,035	GR

OCC ID	PARTY	NO	PURPOSE	AMENDMENT PURPOSE	BEGIN DATE	END DATE	AMOUNT TO OCC	AMOUNT FROM OCC	FUNDING SOURCE
i	Atoka County Conservation District	OCC-808	To serve as the contract holder for the Clear Boggy Creek logjam removal project. The district will assist OCC Land Management Division with contract payment once project is successfully completed.		8/7/2023	6/30/2024		\$250,000	GR

# OUT OF STATE TRAVEL REQUESTS

OCC ID	DATES	SPONSOR	NAME OF MEETING	LOCATION	ATTENDANCE	EST COST	FUNDING SOURCE
a	Sept 30 - Oct 5, 2023	NASCA / NWC	NASCA / NWC 2023 Annual Meeting	Salt Lake City, UT	Lam, Knauf Owen, Sawatzky, Green, Goode, Porter, Pelley, Moore, W. Sharp	\$15,666.00	GR
b	August 24-25, 2023	Kearny County Conservation District	2023 Bottom Line Conference	Lakin, KS	Long	\$364.00	GR

## Recommendation for Appointment of Conservation District Director

District	First Name	Last Name	Succeeds	Term Expires	Number of Meetings	Position Number
Cotton County	Jeron	Park	Kenneth Burton	6/30/2025	---	A
Kay County	Gerald	Wynes		6/30/2026	10/10	E1
Kiamichi	Kylee	Edge	Doyle Bacon	6/30/2025	---	A
Marshall County	Austin	Reimer		6/30/2026	11/12	E1
Pawnee County	Dillon	Travis	Allen Fulton	6/30/2025	---	A

\*Did not meet 75% meeting attendance requirement



I would like to continue serving on the  
Key Co. Conservation District Board.

Lucas Wynne



---

Marshall County Conservation District  
800 Cedar Dr  
Madill, OK 73446  
(580)795-3148

July 10, 2023

To Whom it May Concern,

This letter is to express my continued interest to be part of the Marshall County Conservation District Board. My interest in being a board member is to help raise awareness and engagement for conservation practices in our county. I plan to continue to bring new ideas and give assistance to veteran and beginning land owners and producers of Marshall County to ensure our natural resource are conserved, protect and restored. Please accept this letter as a part of my continued interest to be a member of the Marshall County Conservation District Board.

Sincerely,

A handwritten signature in blue ink, appearing to read "Austin Reimer", with a long horizontal flourish extending to the right.

Austin Reimer

**Conservation District  
Joint Plans of Operation  
July 1, 2023 – September 30, 2024  
Recommendations for Approval**

**Area I**

Central N Canadian River\*  
Grant  
Woods

**Area II**

Cleveland  
Garvin  
Kay  
Konawa  
Shawnee

**Area III**

Caney Valley  
Cherokee  
Delaware  
Nowata  
Okmulgee  
Sequoyah\*  
Wagoner

**Area IV**

Cotton\*  
Custer  
Greer\*  
Harmon\*  
Jackson  
Tillman\*

**Area V**

Checotah\*  
Okfuskee  
Pushmataha\*

\*Added after packet was sent

# GENERAL COUNSEL JULY 2023 SUMMARY

## Meetings Attended:

- **July 6** Commission Meeting – OKC, OK
- **July 11** NRCS Meeting on Sallisaw 33 mediation – STW, OK
- **July 11** Meeting with SHPO on watersheds – STW, OK
- **July 17** VET Report Meeting – OKC, OK
- **July 18** Easement Training to NRCS Field Engineers – STW, OK
- **July 18** Meeting with BIA on expired watershed easements - TEAMS
- **July 19** PDM Meeting – STW, OK
- **July 19** Solicitor General’s Office on expired easements - TEAMS, OK
- **July 20** Creek County Conservation District Board Meeting – Bristow, OK
- **July 21** NRCS Meeting on Sallisaw 33 mediation – STW, OK
- **July 21** Interview by OSU student on contracting – STW, OK
- **July 26** Sallisaw 33 Mediation – OKC, OK

## Conservation District Issues:

Responded to issues and questions for or on behalf of the following conservation districts: Atoka CCD, Creek CCD, Dewey CCD, East Canadian CD, Grady CCD, Kingfisher CCD, Lincoln CCD, Logan CCD, Murray CCD, North Fork Red River CD, Okfuskee CCD, Payne County CD, Sequoyah CCD, Tillman CCD, Tulsa CCD, Woodward CCD

Responded to questions or issues by conservation districts regarding the following topics: county record filing fees, logjam agreement, AT&T billing, rental issue, earmarks, board position selection, emergency drought, conservancy districts, open records, grant possibilities, landowner contact information and mapping of easements, search for easements, meeting with the landowner, signage as notifications, letter to the landowner on building a home, consent of junior easement, equipment donation question, easement questions, open record request of board agenda and packet, payment of emergency drought claim to deceased applicants, septic tank location and information near watershed structure, changes to Karsten Creek golf course around the watershed, an update on pending issues, CAP process for district building and invoicing, tribal allotment land owner information.

## Rehabilitation and Repair Projects:

- **Upper Black Bear Creek Site 62** – Mitigation for the 404 Permit is moving ahead. The City of Perry is assisting in the mitigation process for the permit.
- **Sallisaw Creek Site 33** –Mediation held on July 26, 2023, a mediation agreement was signed. Working to complete tasks under the mediation agreement to progress the rehabilitation project forward.
- **Fourche Maline 7M** – Spoke with the Mayor regarding the resolution of the energy line and transmission hub. The City has been negotiating with the energy companies and has a tentative agreement with all but one company. The mayor plans to meet with the one remaining company and its legislators to try and resolve this. The 401 Permit is in process and the 404 Permit has been submitted along with the mitigation plan.

## Other Flood Control Issues:

- **Bear-Fall Coon Creek Site 20** – ADA is having trouble contacting the attorney for the landowner. This may end up being litigated. Discovered the location of the septic tank of the house.
- **Little Wewoka Creek Sites 1 & 6 and Little Deep Fork Site 1** – Easements granted by the BIA for only 50 years have expired. Spoken to the BIA and the solicitor general's office about reacquiring easements for these 3 sites.

## General Commission Issues:

- ❖ Drafting of Contracts and Agreements: 4
- ❖ Research Projects: 2
- ❖ Document Reviews: 3
- ❖ Draft Letters & Documents: 3
- ❖ Legislative Review: 1
- ❖ General administrative correspondence and reviews
- ❖ Preparation for mediation
- ❖ Finalization of the VET report
- ❖ Updates to the Secretary of Agriculture on AVL and cedar project
- ❖ Working on Land Management Rules and Rights of Entry
- ❖ Help track down the contact information of the landowner
- ❖ Conservancy District abstract response – 1

## **OKLAHOMA CONSERVATION COMMISSION - FINANCE TEAM – JUNE-JULY 2023 ACTIVITY REPORT**

### **Jeannie Parsley, Financial Manager/Comptroller III**

- Monthly Financial Statements reporting for Commission Meeting
- Monthly reporting to OMES: Reconciliation of Clearing Accounts (2)
- PCard Administration with review of all transactions, build voucher and reports
- Training one new PCard accountholder
- Daily Purchasing, General Ledger, and Query activity in PeopleSoft Financial
- Meetings: Principal Staff, Full Staff, Commission, Workday, daily meetings with Finance Team
- Multiple Planning Meetings for FY24 Budget
- Preparation and submission of FY24 Budget
- Transfer funds from OST to the agency
- Provided Budget to Actual reporting for analysis
- Ongoing staff training

### **Donnell Carter, Accountant II**

- Continued training in PeopleSoft Financial
- Over 300 claims were reviewed, processed, and generated claims jackets (Form 15-A)
- Prepared daily voucher batch slip (Form 25-B) for submittal to OMES
- Scanned daily batch of processed claims and supporting documentation for digital archive
- Processed incoming checks and prepared the agency's Deposit Detail Report; scanned incoming checks for upload to OCC remote deposit account
- Attended July Commission Meeting

### **Patricia Foy-Binkley, CPO, Administrative Programs Officer**

- Dispatched 95 purchase orders and currently working on 48 POs pending dispatch
- Monthly Fleet Report prepared and submitted to OMES
- Mansfield Fuels/Comdata monthly invoice tasked and approved for payment

**OKLAHOMA CONSERVATION COMMISSION**  
**WATER QUALITY DIVISION**  
**JUL MONTHLY SUMMARY**  
Shanon Phillips, Director  
July 27, 2023

**IR Riparian Easements**

**Illinois River Riparian Easement Report**

Water Quality Division, Oklahoma Conservation Commission

*Report for Brooks Trammell*

***Purpose and Scope of Program***

- Long-term lease agreements restrict the use of riparian corridors along streams in the Illinois River Watershed. This program was intended to supplement the Conservation Reserve Enhancement Program (CREP) by covering gaps in riparian areas not covered by the rigid qualifications in CREP and therefore allowing landowners the opportunity to enroll contiguous reaches to effectively manage property by whole corridor riparian exclusion.

***Routine Programmatic Responsibilities***

- Programmatic administration and tracking: Enrolled contracts and properties are reviewed, and participants paid annually if meeting contract requirements. District and NRCS staff in the Adair, Cherokee, and Delaware County Conservation Districts are integral to this program and help complete most activities.

***Annual Status:***

- Currently, twenty-one (20) contracts/properties are in process for annual payments, totaling 1,093 acres of exclusion, with an expected payout of \$66,601.50.
- Adair County accounts for most of the contracts, with seventeen (17) participants, covering 801.5 acres, with an expected payout of \$48,090.
- Cherokee County has two (2) current contracts, covering 242.5 acres, with an expected payout of \$15,277.50.
- Delaware County has one (1) remaining contract of 49 acres, with an expected payout of \$3,234.00.

**Blue Thumb**

**Blue Thumb July 2023 Report**

Blue Thumb Water Quality Education Program

Water Quality Division, Oklahoma Conservation Commission

*Report for Cheryl Cheadle, Candice Miller, Kim Shaw, Briant Nguyen, Rebecca Bond*

**Compiled activity for June: +284**

We reached at least 284 people through education and outreach events.

**Ongoing Activities:** Summer bug collections and Q/A and fish collections

**July Activities:**

**Blue Thumb Trainings:**

- 7/11: Project WET training was incorporated into Riverology 201 Workshop (19 participants)
- 7/19: Project WET/Project Learning Tree Workshop, OKC (9 participants)
- 7/20: Project WET/Project Learning Tree Workshop, OKC (8 participants)

**Other Education and Outreach Activities:**

- 7/15: Coal Creek education at Glenpool Farmers' Market, Glenpool (45 adults, children) 26
- 7/16: Creek walk at Coal Creek, Glenpool (7 adults, 8 children)
- 7/26: Broken Arrow Kids' Camp, Broken Arrow (14 children)
- 7/27: Summer Camp at the Discovery Lab, Tulsa
- 7/29: Education event at Norman Public Library, Norman
- 7/30: Love Your Lakes event at Lake Thunderbird, Norman

**Presentations Given by Staff or Volunteers:**

- 7/13: Rebecca presented about data management, Q/A and data use during national EPA call about participatory science (35 attendees)
- 7/19: Cheryl presented on Yard by Yard at the Crossroads Conference (15 attendees)
- 7/20: Rebecca did a presentation about fishes of Oklahoma for Toastmasters (8 attendees)
- 7/25: Rebecca presented for the Naturalist Book Club at Full Circle Bookstore (12 attendees)
- 7/28: Rebecca will present for the Sustainability Group at AAON, Tulsa

**Groundwater Screening Events:**

There were no groundwater screening events in July.

**Meetings and Calls Attended by Staff**

- 7/5: Blue Thumb staff meeting
- 7/7: Project WET/Project Learning Tree meeting
- 7/7: Planning meeting for Teaching Climate Science workshop
- 7/17: Project WET Town Hall
- 7/17: Monarchs on the Mountain meeting
- 7/18: Blue Thumb staff meeting
- 7/18: Project WET I & T meeting
- 7/18: Project WET/Project Learning Tree planning meeting
- 7/24: Meeting with Grant County CD and Medford Public Schools about outdoor classroom
- 7/24: LTWA Board meeting
- 7/25: Planning meeting for Guy Sandy Watershed Tour
- 7/25: Friends of Blue Thumb retreat
- 7/26: Meeting with Oklahoma Well Owners' Network
- 7/28: Planning meeting with GRDA and Har-Ber Village



**Conferences Attended by Staff:**

7/19-20: Crossroads Conference in Enid

**Trainings Attended by Staff:**

Staff did not attend trainings in July.

**Work in Priority Watersheds:**

The summer issue of the *Crow Creek CAW* was distributed to e-mail list.

**Watershed Plan Development:**

Blue Thumb staff did not work on watershed based plans in July.

**Activities Scheduled for August:**

- 8/1: Blue Thumb staff meeting
- 8/1: Project WET I & T meeting
- 8/2: 2024 Integrated Report Kickoff meeting
- 8/3: Planning meeting for Teaching Climate Science workshop
- 8/3: Crow Creek Community meeting
- 8/3: Meadow Mosey at the Crow Creek Meadow
- 8/4: OCC Monthly Updates Webinar
- 8/5: Teaching Climate Science Workshop, Norman
- 8/7-11: National Project WET Conference, Cleveland, Ohio
- 8/9: Water Quality Division meeting
- 8/15: Blue Thumb staff meeting
- 8/16: OCLWA Board meeting
- 8/18: Oklahoma Well Owners' Network meeting
- 8/21-24: IRWP sampling runs
- 8/22: Planning meeting for Guy Sandy Watershed Tour
- 8/26-27: Blue Thumb Training, Tulsa
- 8/28: Extended LTWA Board meeting (budget meeting)

**Acronyms:**

- AAON: A heating, ventilation and air conditioning company in Tulsa
- CD: Conservation District (CCD-County Conservation District)
- EPA: Environmental Protection Agency
- I & T: Information and Technology
- LTWA: Lake Thunderbird Watershed Alliance
- OCLWA: Oklahoma Clean Lakes and Watersheds Association
- Project WET: Water Education for Today (formerly Water Education for Teachers)

**Management Staff**

**Meetings and Calls Attended by Staff:**

7/5: NFWF Team Meeting

7/6: July 2023 Commission Meeting  
7/6: OCC/General Mills Meeting  
7/6: Statewide Septic Program Planning Meeting  
7/11: EPA NPS Equity Quarterly Report Out  
7/13: IRW Technical Group  
7/17: Statewide Septic Program Planning Meeting  
7/18: WQ Audit Review with HBC Auditors  
7/20: Red River Wastewater Reuse Advisory  
7/26: IRW SWAT Discussion/Stakeholder Planning Meeting  
7/31: RCPP Call – Neighbors Project Meeting

**Presentations Given by Staff:**

- No presentations given by Management Staff in July 2023

**Trainings Attended by Staff:**

7/25: 5 Gears Book Study  
7/27: Outdoors for All, American Trail Association Webinar

**Conferences Attended by Staff:**

7/19-20: Crossroads Conference; Enid, OK

**Other Activities:**

- Prepared Water Quality Draw of June 2023 Federal Expenses
- Paid Invoices
- Performed many administrative tasks
- Worked on numerous IT related issues
- Responded to numerous internal and external information requests throughout the month
- Worked to gather important FY21-22 Federal 319 Audit materials

**Soil Health Education Program**

**OKLAHOMA CONSERVATION COMMISSION  
SOIL HEALTH PROGRAM  
JULY 2023 MONTHLY SUMMARY**

Greg Kloxin, Program Director

Meg Greski, Program Coordinator

Team members: Greg Scott, Blane Stacy, Marcus Long, Josh Anderson, James Blom, Jack Titchener

People we interacted with this month:

**Farm and ranch producer visits:**

- Bobby Burns (WORMS/Haney sampling), Duncan
- Kevin Anderson (WORMS/Haney sampling), Skiatook
- David Temple (WORMS/Haney sampling)
- Brian Arnold, Sperry
- Bowman Ranch, Chelsea
- Kevin Stacy, Nowata
- Dane & David Wilber
- Scott Cormack
- Dalton Brewer, Watonga
- Shawn Cox, Watonga

- Darrel Burghardt, Hitchcock
- David & Bo Buss, Hunter
- Dan Wilson, Medford
- David Gerken
- Dusty Biehler
- LJ Teherman
- Ben May, Medford
- Matt Meyer, Nash
- Owen Westfahl
- Kenneth Salisbury, Vici

**Urban site visits and Yard by Yard certifications:**

- Judi Anderson, OKC
- Therese Rudolph, Bethany
- Kristin Rebik, OKC
- Jenny Snyder, OKC
- Mr. Spence, OKC
- April Pope, OKC
- Suzanne Butler, OKC

**Meetings/calls attended:**

- Monthly update call with General Mills representatives
- Visited OU soil lab run by Dr. Tim Filley and discussed continuing our collaborations
- Visited OSU soil lab run by Dr. Brian Arnall & Dr. Jason Warren, discussed using them for our Haney testing going forward and how to collaborate more with OSU Extension
- Met with Tammy and Trey about how to go forward with soil health cost-share program planning
- James met with General Mills project farmers Tim Heinrich and Brian Grantz
- Marcus met with representatives at Martin Park to plan upcoming event

**Producer/urban presentations given:**

- Team put on first annual Crossroads Conference in Enid

**School presentations given:**

- Rainfall simulator at BlueSTEM science teacher training, Ft Reno
- Marcus led seed sprouting and cycles of agriculture activities at First Americans Museum summer camp, OKC

**District events attended:**

- Garfield CCD board meeting
- Dewey CCD board meeting
- E Canadian CD board meeting
- Logan CCD board meeting
- Visited Custer, Blaine, Kay, Noble, Alfalfa, Kingfisher, Major and Grant CCD offices

**Other education & outreach activities:**

- Delivered inflatable soil health tunnel to North Fork CD for their use at Dust Bowl Days in Sayre
- Staffed trade show booth at Oklahoma Cattlemen's Association annual conference in Norman
- Marcus attended OK School & Community Gardening Conference

**In-agency stuff we did:**

- Planned to shoot videos with our economic study farmers for Nature Conservancy project, with Jake Searock

### **Monitoring**

- Continued routine water quality monitoring for the Rotating Basin Project 2.5 (RBP 2.5) (Upper North Canadian, Upper Arkansas and Cimarron River Basins) cycle

July 10-12 Staff sampled 30 sites in RB 2.5 Basins

- Continued monthly water quality sampling at 3 stream sites in the Little Beaver Creek watershed in support of the Little Beaver NRCS National Water Quality Initiative (NWQI)
- Continued routine water quality monitoring for the Rotating Basin Project 3.5 (RBP 3.5) (Lower Arkansas, Lower North Canadian and Lower South Canadian Basins) cycle

July 10-12 Staff sampled 9 sites in the RB 3.5 Basins

July 17-19 Staff sampled 19 sites in the RB 3.5 Basins

July 24-26 Staff sampled 30 sites in the RB 3.5 Basins

- Staff continued fish collections and habitat assessments for the Rotating Basin Project 3.5 (RBP 3.5) (Lower Arkansas, Lower North Canadian and Lower South Canadian Basins) cycle
- Staff continued fish collections and habitat assessments for the Rotating Basin Project 2.5 (RBP 2.5) (Upper North Canadian, Upper Arkansas and Cimarron River Basins) cycle
- Staff continued summer 2023 macroinvertebrate collections for the Rotating Basin Project 2.5 (RBP 2.5) (Upper North Canadian, Upper Arkansas and Cimarron River Basins) cycle
- Staff continued summer 2023 macroinvertebrate collections for the Rotating Basin Project 3.5 (RBP 3.5) (Lower Arkansas, Lower North Canadian and Lower South Canadian Basins) cycle

July 27 Staff completed WQ monitoring demo for an OSU environmental science graduate class

July 27 Staff completed WQ monitoring demo for Oklahoma Senate Staffers

### **Wetlands**

#### **Wetlands Program**

Water Quality Division, Oklahoma Conservation Commission

*Report for Brooks Tramell, Sarah Gilmer and Dan Dvoretz*

#### ***Routine Programmatic Responsibilities***

- Wetland Determinations: Review potential impacts to wetlands and aquatic resources from publicly funded project
- Mitigation Plan Review: Review documents for *In-Lieu-Fee* and Mitigation Banks as a member of the Oklahoma Interagency Review Team (IRT)

- Respond to Citizen Requests: Deliver wetland information to the public, primarily in response to requests through the Wetland Registry hosted on the Wetlands Program Website

### **Active Grant Projects:**

- Floodplain Mapping Project: This project is funded by a US Environmental Protection Agency (USEPA) 104(b)(3) Wetland Program Development Grant (WPDG) to update National Wetlands Inventory (NWI) maps along the Arkansas River between Keystone and the Salt Plains, as well as the Canadian River between Eufaula and Canton.
- Oklahoma Rapid Assessment Method (OKRAM) Integration: This project is funded by a WPDG to refine development of OKRAM, a condition based assessment tool for wetlands. Project highlights include (1) collection of an additional 30 OKRAM assessments at wetland types under-represented in our dataset, (2) compilation of 300+ OKRAM assessments into a database and publicly available web application, and (3) analysis of dataset to refine method.
- Restorable Wetlands Identification Protocol (RWIP): This project is funded by a WPDG to continue to develop and refine a desktop screening tool that can be used to identify wetland restoration opportunities. Project highlights include (1) remapping of restorable polygons using higher resolution datasets in 30 watersheds, (2) attributing restorable polygons with restoration feasibility resulting from hydrologic modification in 30 watersheds, and (3) data sharing through a web application.
- OKRAM Guidebook: This project is funded by a WPDG to develop guidance materials for OKRAM, to help promote usage of the method. Project highlights include (1) a detailed OKRAM guidebook, (2) digital training materials and an in-person training delivered in 2024, and (3) coordination with the United States Army Corps of Engineers (USACE) to help promote usage of OKRAM in CWA programs.
- National Wetlands Condition Assessment (NWCA) Intensification: NWCA is a component of the National Aquatic Resource Survey (NARS) conducted every 5 years. OCC is the lead contractor for data collection in Oklahoma. NWCA is funded by Clean Water Act 106 money. The most recent NWCA was completed in 2021, with a state intensification to enhance sample size to 50 wetlands in 2022. OCC will analyze data and summarize findings on the condition of Oklahoma wetlands in a report in 2023.

### **Meetings and Calls Attended by Staff**

- 7/12: Planning meeting to discuss the development of a new Wetlands Program Website with Jake Searock
- 7/12: Monthly Wetlands Program meeting to discuss progress on ongoing projects.

### **Presentations Given by Staff**

- 7/25: Wetlands presentation given at OKC Full Circle Bookstore

### **Trainings and Conferences Attended by Staff**

- 7/19: Attended Crossroads (Soil Health) Conference in Enid

### **Accomplishments by Project**

#### Wetland Determinations:

- Completed 5 wetland determinations

#### Mitigation Plan Review

- None received

### Citizen Requests for Wetland Information

- Offered support and provided contact information for programs to 9 landowners/citizens

### Floodplain Mapping

- Submitted Quarterly Progress Report
- Completed roughly 200 km<sup>2</sup> of the Canadian River Study Area National Wetlands Inventory (NWI) map update (~10% of the study area)

### OKRAM Integration

- Offered support to Cameron Sherbon

### RWIP Refinement

- Submitted Quarterly Progress Report
- Completed application of the updated RWIP protocol at 2 HUC 8 watersheds (Dirty-Greenleaf and Lower Cimarron).
- Began applying RWIP in 3 additional HUC-8 watersheds (Lower Neosho, Lower North Fork Red, and Upper Washita)
- Compiled list of 30 potential wetland restoration sites for GRDA in the Neosho and Grand Lake Watersheds from RWIP shapefiles

### OKRAM Guidebook

- Drafted 15 pages of the OKRAM guidebook to complete a draft version of the entire OKRAM guidebook

### National Wetlands Condition Assessment

- Completed the 2022 National Wetlands Condition Assessment Intensification Plant ID/QA (Identified roughly 30 plants)

### **Technical Writing & Records Management**

#### Technical Program

Water Quality Division, Oklahoma Conservation Commission

*Report for Karla Spinner, Sarah Gilmer, Joseph Dyer, Brooks Tramell and Dan Dvoretz*

#### ***Meetings and Calls Attended by Staff***

- 7/5: Technical Programs monthly staff meeting
- 7/5: Planning meeting to develop a QA database

#### ***Presentations Given by Staff***

- No presentations were given by staff in July 2023

#### **Trainings and Conferences Attended by Staff**

- No trainings or conferences were attended in July 2023

### **Quality Assurance Accomplishments**

#### Data Requests:

- No data requests in July 2023.

#### Data Quality Assurance/Quality Control (QA/QC)

- Completed Quality Control (QC) checks on 10 data collections.
- Entered 200 data collections into the water quality database

#### Other QA/QC duties

- Completed the development of a new QA database to improve organization and efficiency.

#### **Analytical and Reporting Accomplishments**

- Continued work on OCC's Web App, including updates to improve aesthetics.
- Continued analyses to improve biological assessment models for wadeable streams in Oklahoma. Preliminary species richness models were completed.
- Completed all analyses for the yearly Rotating Basin Report, summarizing the results for the 4<sup>th</sup> cycle of monitoring in Basin 5 (Lower Red River). Data was prepared for presentation in the report and analytical methods were outlined in the report.
- Drafted updates to the GIS Modeling, Special Projects and Photo documentation QAPPs for submission to USEPA
- Created a program to auto-generate site summaries, and 67% of Basin 4 site summaries are completed and awaiting review.





# Blue Thumb in Pictures

## July 2023



### Education Activities continue...



There was a good turnout for Blue Thumb's **Bug and Fish Identification Workshop** held at Spring Creek in Edmond on June 24. Blue Thumb staff members counted on benthic macroinvertebrates and fish from the stream to be the subjects of interest.



Children at the **Otoe Missouri tribal environmental camp** got to take a close look at fish and bugs from Red Rock Creek in Noble County.

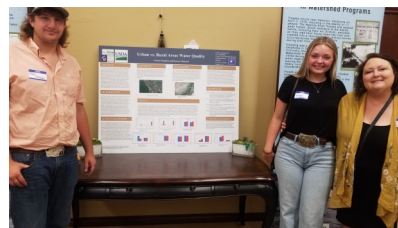
**Journey to the Bottom of the Creek!** was the kids camp that Kim Shaw and Briant Nguyen led in conjunction with the Grand River Dam Authority in Langley, Oklahoma.

(top) The summer campers got a feel for nonpoint source pollution and watersheds.

(just above) Children are getting to learn what fish are in Summerfield Creek.



Blue Thumb staff had an exhibit at the brand new **Crossroads Regenerative Agriculture Conference** in Enid in July. Briant and Cheryl promoted the upcoming Blue Thumb training that will be held in Enid in September plus they provided information about Yard by Yard.




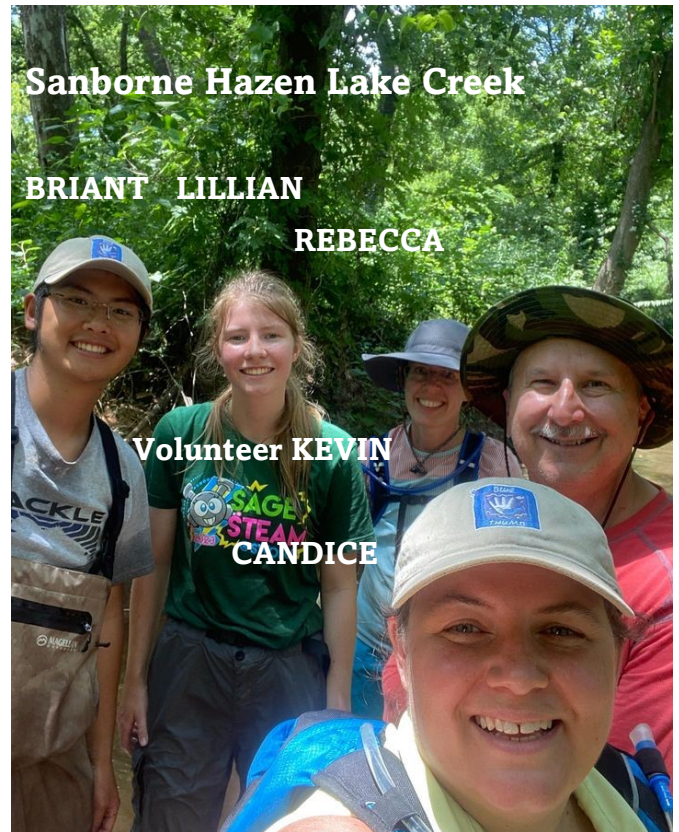
(left) With a Friends of Blue Thumb grant, the Oklahoma County Conservation District provided dinner and an evening of entertainment to central Oklahoma Blue Thumb volunteers.

(above) High School volunteers Connor and Kaysen (El Reno) with Ann of BlueSTEM AgriLearning Center and their poster comparing urban and rural streams, which they brought to the OK CCD event.



## Summer Fish Collections

Among the areas being fished this summer were Blue Thumb monitored streams in Payne County.







## Volunteers Educating the Public!

Tulsa volunteers Jade and Michelle borrow an EnviroScape and Incredible Journey set for youth education this summer.

Note in Cheryl's hand is the companion exhibit piece that helps to demonstrate the tiny amount of water that is fresh and available.



## Summer Campers at Woolaroc, Osage County

Blue Thumb provided a stream introduction experience for 36 summer campers at Woolaroc on July 18. Woolaroc is a living museum with lots of different animals outside and also exhibits inside. These children met some bugs and fish from Warrior Creek.

## A good template for watershed education!

Blue Thumb volunteers and staff turned out at the Glenpool Farmers Market (top) and then at Coal Creek in Morris Park (directly above) to let citizens in the Coal Creek watershed learn how the stream is doing.

And we won't stop here! Next we will set up our exhibit at the Glenpool Public Library.



**Blue Thumb staff members** Kim and Briant met with Sara and Vicki to get them set up with monitoring on Soldier Creek in Midwest City. Additional volunteers who graduated from the June training in OKC are soon to be set up on Bishop Creek and Bishop Creek tributary (Norman); Guy James Creek in OKC; and Silver Creek in Spencer. It is helpful for volunteers to have Blue Thumb staff present their first time out for stream monitoring.

**OKLAHOMA CONSERVATION COMMISSION  
OFFICE OF GEOGRAPHIC INFORMATION & TECHNICAL SERVICES DIVISION  
MONTHLY SUMMARY**

**Mike Sharp, State Geographic Information Coordinator & Director**

July

**OGI & TS Activity**

- Worked on various hardware and software support issues for OCC non-OMES computer systems.
- Followed up on and provided assistance regarding OMES helpdesk tickets submitted by OCC and District staff.
- Routine server, software and anti-virus and anti-spam maintenance on OGI computer systems.
- Provided support on various office IT issues.
- Provided support on various conservation district IT issues.
- Worked on OGI and OCC IT budgets.

**Geographic Information System (GIS) Activity**

- Provided GIS services to Land Management, WQ, District Services, Conservation Programs, Soil Health and Administration.

**Office of Geographic Information/State Geographic Information Council**

- Worked on OKMaps servers, software and data.
- Compiled parcel data for statewide parcel data layer.
- Worked on NG911 IT systems configuration and backup.
- Provided support to OKMaps users.
- Provided GIS support to OCC Watershed Dam Easement Initiative
- Attended Kick Off Meeting for 2023 GIS 911 Training grant
- Analyzed test imagery from Planet Labs to determine suitability of identifying red cedar population during leaf-off conditions.
- Collaborated with Yuting Zhou, OSU, regarding acquisition of satellite imagery of the North Canadian watershed for use in red cedar studies.
- Conducted field tests to ground truth Planet satellite imagery for identification of red cedar trees.
- Worked on Non-Coal Inventory.
- Assisted Land Management in identifying potential reclamation sites in Jackson and Ottawa counties.
- Worked with Dell technicians on installing new tape drive in datacenter.
- Worked with Pinnacle Business Systems to develop process to upgrade OGI Active Directory and Windows Services.

# *Land Management Division Report*

August 7, 2023

## **DIVISION ADMINISTRATION**

- Advanced state-wide non-coal AML inventory.
- Prepared OCC meeting packet financial report.
- Appointed staff participated in VET team meeting and performed group work on VET assignments.
- Updated claims database.
- Submitted pcard reports.
- Code pcard transactions.
- Staff participated in webinar trainings.
- Update GIS webpage.
- Statewide Non-Coal AML database management
- Continued work with National Association of Abandoned Mine Land Programs (NAAML) to develop guidance for (1) non-coal AML funding; (2) implementation of Infrastructure Investment and Jobs Act (IIJA) funding for AML.
- Budget & Financial Management: Budget management & reporting.
- Personnel Management: Reported time; approved time; assigned tasks & directed staff.
- Equipment Management: Submitted vehicle logs; updated & maintained equipment inventory; researched replacement equipment; assisted staff with computer issues.
- Operations Management: File management; monitored flow of operations, target dates and deadlines.
- Prepared & submitted OCC Activity Report.
- Participated in OCC Management meetings.
- Work in conjunction with NRCS on training for planners.
- Attended ACCO conference in Norman 7/26 to discuss Land Management Programs.
- Work with Janet Stewart on Land Management Program rules and Right of Entry for programs.
- Attended CD meetings in;
  - Atoka County

## **PROGRAM MANAGEMENT**

### **Unpaved Roads Program:**

- Updated training materials for Unpaved Roads ESM Training.
- Next ESM training August 10<sup>th</sup> in Weatherford.
- Visited with County Commissioners about upcoming training.
- Communicated with numerous counties about projects and applications.
- Construction completed on Lincoln Co Districts 2 and 3 pilot projects.
- Construction started in:
  - Choctaw County
  - Pawnee County
  - Cherokee County

### **North Canadian Eastern Red Cedar Eradication Program:**

- Staff attended board meetings in:
  - Harper County
  - Ellis County
  - Woodward County
  - Dewey County
  - Major County
  - Blaine County
  - Central North Canadian
  - East Canadian
- Create position descriptions for Cedar Eradication Technicians (4).
- Review equipment quotes for technicians.
- Met with John Weir and John Hendrix about Prescribed Fire portion of program.
- Worked on training component for PBA and Rural Fire Department grants.

### **Conservation and Nutrient Management Planning:**

- NMP planner awaiting mapping program for NMP map development.
- Staff working on required training for Planner certifications in AgLearn.
- Staff attended board meetings in Ellis, Rogers, Cleveland, LeFlore, Bryan, Haskell, Kiamici CCD, Marshall.
- Conducted field visits for State Cost-Share in multiple counties for contract signatures and practice certification with NRCS.
- Developed 16 Conservation Plans.
- Nutrient Management Planning open to plan request on April 17<sup>th</sup>.
  - 7 plan request total as of 7/24/23.
  - 4 plans completed and approved by ODAFF.
- Staff completed trainings:
  - Conservation Desktop – Teams
  - Yard by Yard
  - WHEG Monarch and Forest Stand Improvement
  - Conservation Planner 1 AgLearn
  - Soil Health

### **Special Projects:**

- Okemah Drainage Project. (City of Okemah Funds)
  - Updated design and specs for project.
  - Submitted updated forms to CAP for bid announcement.
  - New bid release in August.
- Clear Boggy Creek Log Jam. (Special Project Funds)
  - Atoka County.
  - Log jam putting pressure on county bridge.
  - Approximate size 120' wide x 100' long x 10' deep.
  - Project will advertise in August through the Atoka County CD.



## **Land Restoration:**

- Gilbreath Copper Mine (Jackson County)
  - Site visit on July 13<sup>th</sup>.
  - Project located SW of Altus
  - Former 1000+ ac mine site, abandoned in 1974.
  - Working on aerial survey.
  - Design will begin after survey.
- Howerton Tar Creek Project (Ottawa County)
  - 30 ac. site in Picher
  - Severely impacted by lead and zinc underground mining
  - Project already has plans, designs, etc. Never completed due to funds being cut in 2006.
- Underhill Picher Site (Ottawa County)
  - 25 ac. site in Picher
  - Site consists of chat piles and water bodies.
  - More complex site due to former asphalt operation.
  - Working on aerial survey.
- Rock crusher Barrier Project (Nowata County)
  - 3 ac. water HWB remaining from former rock mine.
  - 1,120 ft. of DH along old Hwy 169.
  - DH is located approximately 6' from edge of road.
  - Plan is to install safety barrier on south, east and north side of pit.
- Visiting other potential project sites in:
  - Pontotoc County
  - Kingfisher County
  - LeFlore County

## **Vegetation and Maintenance**

- Loudermilk Phase 1 (Rogers County) – Fertilized in April, will release project to landowner.
- Taloka Creek (Haskell County) – Permanent vegetation schedule for establishment Fall 23.
- Selrahc (Haskell County) – Vegetation over seeding in Fall 23, then will release to landowner.
- Fowler (Haskell County) – Maintenance will begin in Fall 2023, then project will be released.

## **State Wide Non-Coal Inventory**

- Updated AML Non-coal Inventory progress worksheet.
- Updated AML Non-coal Inventory status map updated.
- Updated AML Non-coal assignment map.
- Identified potential mines not listed under MRDS system.

Inventories initiated & ongoing:


- Marshall County Conservation District

Inventories completed:

- Jefferson County CD
- Stephens County CD
- Hughes County CD
- Bryan County CD

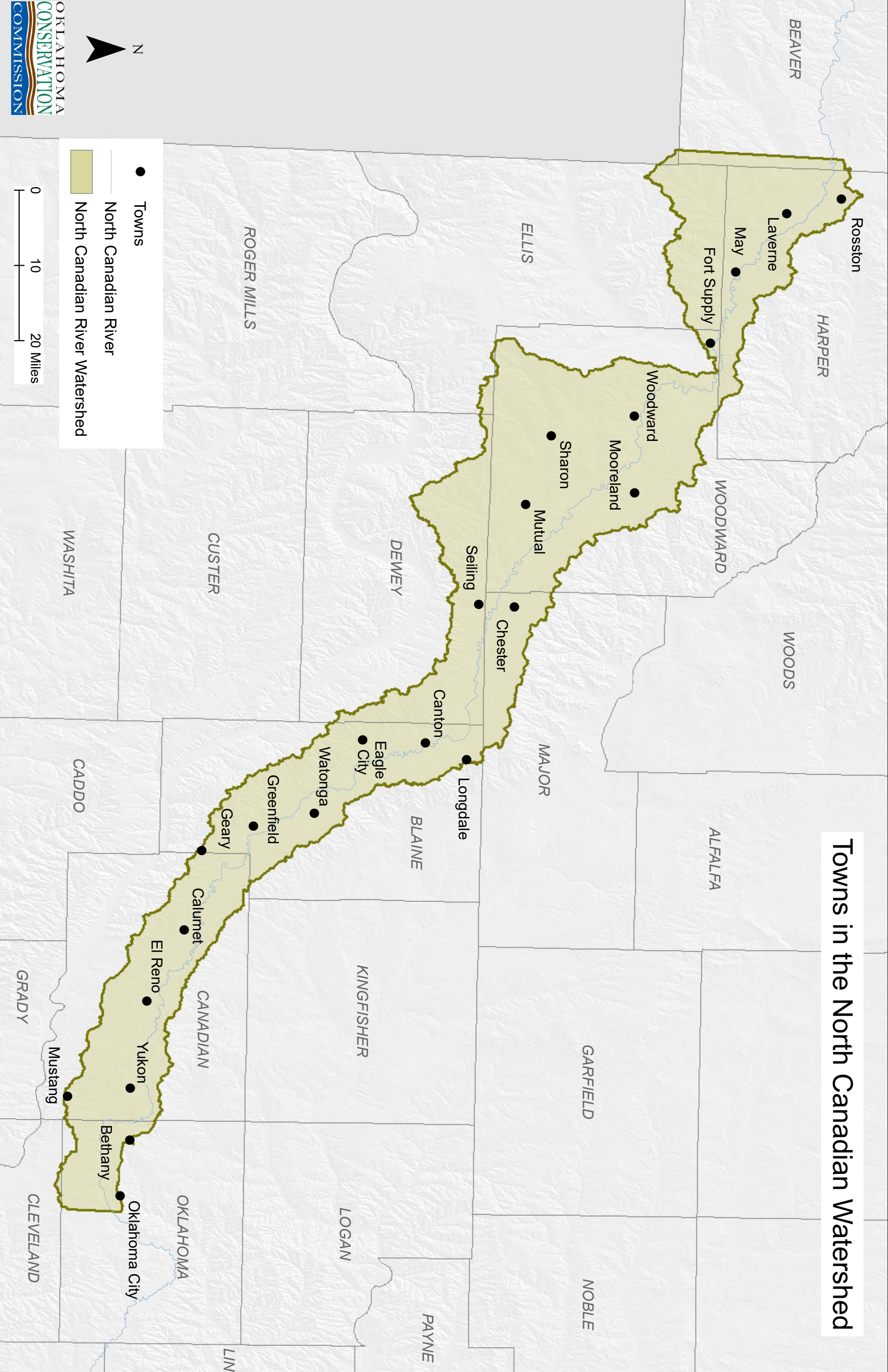


# Towns in the North Canadian Watershed



- Towns
- North Canadian River
- North Canadian River Watershed

0 10 20 Miles



**OKLAHOMA CONSERVATION COMMISSION  
DISTRICT SERVICES STAFF  
SUMMARY OF ACTIVITIES FOR JULY 2023  
Monday, August 7, 2023**

**Division Director, Clancy Green**

- Provided new month district services update to all districts
- Discussed district statuses, updates, and concerns with ADCs; provided guidance and assistance as needed
- Facilitated surplus drop-off with assistance from WQ staff
- CPM Program – completed weekly assignments and attended in-person session
- Discussed district staffing and operational concerns with Trey, Lisa, ADCs, and district boards
- Reviewed JPOs
- Discussed/presented on Terry Peach Cedar Project with:
  - Ellis CCD
  - Woodward CCD
  - High Plains RC&D
- Generated COBs for new employees
- FY24 budget planning and preparation
  - Sent out allocation emails to districts
  - Facilitated 2 Teams Training sessions regarding the FY24 Allocation Memo & Policies
- Assisted Hughes CCD with payroll revision and timesheet questions
- Assisted Lincoln CCD with district manager interviews
- Sent out August Teams training invites, began preparation for sessions
- Continued training/providing guidance to Deer Creek CCD district manager
- Continued training/providing guidance to Tillman CCD district manager
- Rolled out the updated Conservation District Handbook
- Assisted Payne and Comanche CCDs with supplier portal registration and attempts to update vendor information
- Worked with ADCs to begin LRP/JPO process framework and resources
- Assisted Delaware CCD with district manager interviews
- Attended
  - Soil Health Cost-Share Program Meeting
  - Lincoln CCD board meeting
  - Woodward CCD board meeting
  - High Plains RC&D Ranch Conversation
  - Ellis CCD board meeting

**Administrative Programs Officer, Alicia Ryan**

- Attended
  - July 8 OCC Meeting
  - District Services meeting
  - July Teams Training on Allocations/FY Policies (both sessions)
- Participate in A&R Committee meeting and fundraiser planning
- Went fishing with Blue Thumb
- Built allocation packets and assist with other FY24 preparations
- Proofed payroll, preclaims, 6A, and 6B forms for districts as needed

### **Area 1 District Coordinator, Lacie Landers**

- Reviewed JPOs and responded to district questions as needed
- Prepared ADC Annual Report
- Proofed payroll, preclaims, 6A, and 6B forms for Area I
- Attended
  - District Services meeting
  - Ellis CCD board meeting
  - Texas CCD board meeting
  - Woodward CCD board meeting
  - July Teams Training on Allocations/FY Policies
- District Updates
  - Beaver CCD – discussed electronic file storage options
  - Cimarron CCD – assisted with Annual Report submission questions
  - Dewey CCD – assisted with Annual Report content questions
  - Ellis CCD – assisted with SAM update, quarterly tax reports/payments, copier claim questions
  - Garfield CCD – assisted with agenda and minutes questions/revisions and cost-share questions
  - Kingfisher CCD – assisted with LOA questions
  - Major CCD – assisted with performance evaluation form and questions, provided guidance on fraudulent unemployment claim
  - Texas CCD – assisting in interim until new district manager is hired, assisted with emails, cost-share, claims, quarterly tax reports/payments, minutes, and agendas; assisted with district manager interviews
  - Woodward CCD – provided training to new district manager, assisted with cost-share questions/concerns, technology questions, and annual report

### **Area 2 District Coordinator, Tammy Curry**

- Prepared ADC Annual Report
- Proofed payroll, preclaims, 6A, and 6B forms for Area II
- Attended
  - District Services meeting
  - Lincoln CCD board meeting
  - Murray CCD board meeting
  - Noble CCD board meeting
  - July Teams Training on Allocations/FY Policies
- District Updates
  - Arbuckle CD – reviewed audit/compilation procedures and preparation with district manager
  - Garvin CD – assisted district manager, with 941 tax report
  - Lincoln CCD – prepared minutes, meeting agenda, reimbursement claims, district correspondence, and ED2 cost-share report; scheduled special meeting, prepared packets, filed lack of quorum report; filed tax reports and made payments; assisted with district manager interviews, notified applicants of board decision
  - Murray CCD – reviewed audit/compilation procedures and preparation with district manager
  - Noble CCD – continued training new district manager, assisted with board meeting preparation, assisted with tax payments/reports, provided guidance as needed

### **Area 3 District Coordinator, Rhonda Bowman**

- Reviewed JPOs and responded to district questions as needed
- Proofed payroll, preclaims, 6A, and 6B forms for Area III
- Prepared ADC Annual Report
- Attended
  - District Services meeting
  - July Teams Training on Allocations/FY Policies
  - Delaware CCD board meeting
  - Wagoner CCD board meeting
- District Updates
  - Delaware CCD – assisted with district manager interviews, onboarded and training with new district manager, Carley Tune
  - Wagoner CCD – assisting in interim until new district manager is hired; organizing locally led meeting and board retirement reception for George Stunkard

### **Area 4 District Coordinator, Amy Weathers**

- Proofed payroll, preclaims, 6A, and 6B forms for Area IV
- Attended
  - District Services meeting
  - Deer Creek CD board meeting
  - North Caddo CD board meeting
  - West Caddo CD board meeting
  - July Teams Training on Allocations/FY Policies
- District Updates:
  - North Caddo CD - Onboarded district manager, Kimi Dahlenburg, and began training
  - Tillman CCD – provide guidance and training for new district manager, Jason Carter

### **Area 5 District Coordinator, Lisa Grey**

- Proofed payroll, preclaims, 6A, and 6B forms for Area V
- Attended
  - District Services meeting
  - July Teams Training on Allocations/FY Policies
  - Haskell CCD board meeting
- District Updates
  - LeFlore CCD - training new District Manager
  - McIntosh CCD – visited the office and discussed district challenges with district manager
  - Pushmataha CCD – assisted with FY23 longevity reconciliation

### **General Administration**

- Provided district assistance as needed and requested
- Processed preclaims and claims; filed paperwork as needed
- Updated district directory, district employees team w/ new employees
- Updated website as needed/requested
- Processed mail as needed/requested
- Ran OPERS and Longevity reports, checked longevity payments and annual leave balances, verified personnel action forms in database
- Core queries/reports as needed/requested
- Processed director appointments/mailed documents
- Reviewed payroll and preclaim updates for districts
- Posted OCC and district vacancies to OCC website and Indeed; responded to Indeed inquires
- Reviewed P-Card reports and packets
- Provided new hire information to employees and HR as needed
- Reviewed vehicle logs
- Reviewed, filed/uploaded, and tracked items as needed

### **New District Hires**

- Carley Tune, Delaware CCD District Manager, July 10
- Kimi Dahlenburg, North Caddo CD District Manager, July 10
- Megan White, Lincoln CCD District Manager, August 3

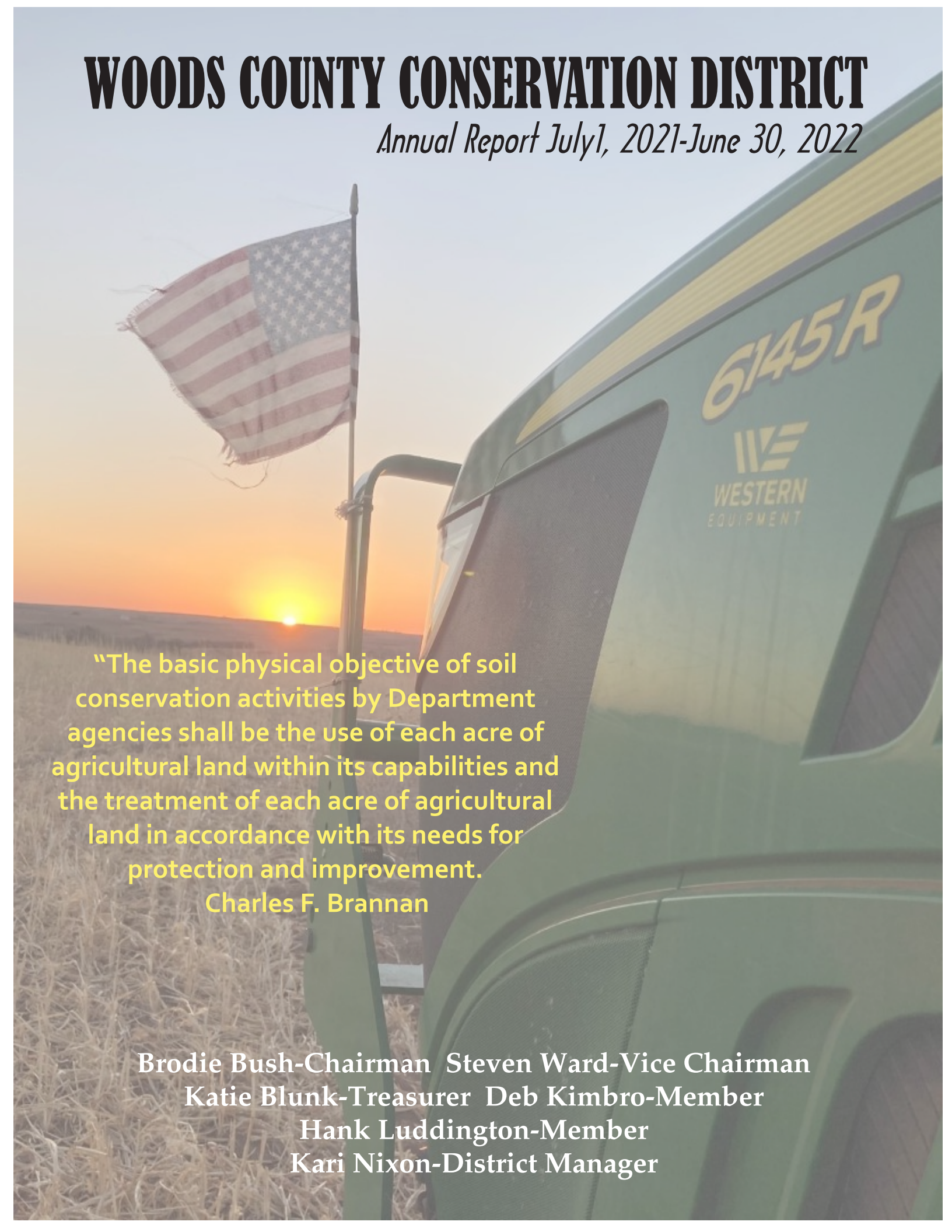
### **Current District Vacancies**

- Rogers CCD, Administrative Assistant
- Texas CCD, District Manager
- Wagoner CCD, District Manager
- 2 Nutrient Management Planner Positions in eastern Oklahoma, locations TBD
- 1 Conservation Planner position in Area IV



# WOODS COUNTY CONSERVATION DISTRICT

*Annual Report July 1, 2021-June 30, 2022*

A green Western Equipment 6145R tractor is shown in a field at sunset. An American flag is flying on a pole in the foreground. The tractor has "6145R" and "WESTERN EQUIPMENT" written on its side.

**"The basic physical objective of soil conservation activities by Department agencies shall be the use of each acre of agricultural land within its capabilities and the treatment of each acre of agricultural land in accordance with its needs for protection and improvement.**

**Charles F. Brannan**

**Brodie Bush-Chairman Steven Ward-Vice Chairman  
Katie Blunk-Treasurer Deb Kimbro-Member  
Hank Luddington-Member  
Kari Nixon-District Manager**

# Who We Are



The Woods County Conservation District owns its office space in Freedom. Woods County producers benefit from shop buildings located in both Freedom and Alva. Local pick up and delivery in either location allows more convenience for the producer when renting equipment.

The Woods County Conservation district is a local subdivision of state government. The District was formed in 1945 to ensure local people are involved in conservation activities.

The main goal of the District is to provide services to land users in protecting and conserving natural resources and to provide a link to state and federal conservation agencies and programs.

A board of five conservation district directors (three elected and two appointed) governs the Woods County Conservation District.

The District has cooperator agreements with 846 producers in Woods County.

The Board of Directors submits this annual report to inform the public of this past year's conservation accomplishments.

We invite all citizens to become familiar with the activities of the Woods County Conservation District and to visit our office to get acquainted with our staff.

We also invite people to attend our monthly board meeting held on the second Wednesday of each month at 1:00pm.

1039 Main Street  
Freedom, OK 73842  
580-621-3251

[woodscdd@conservation.ok.gov](mailto:woodscdd@conservation.ok.gov)





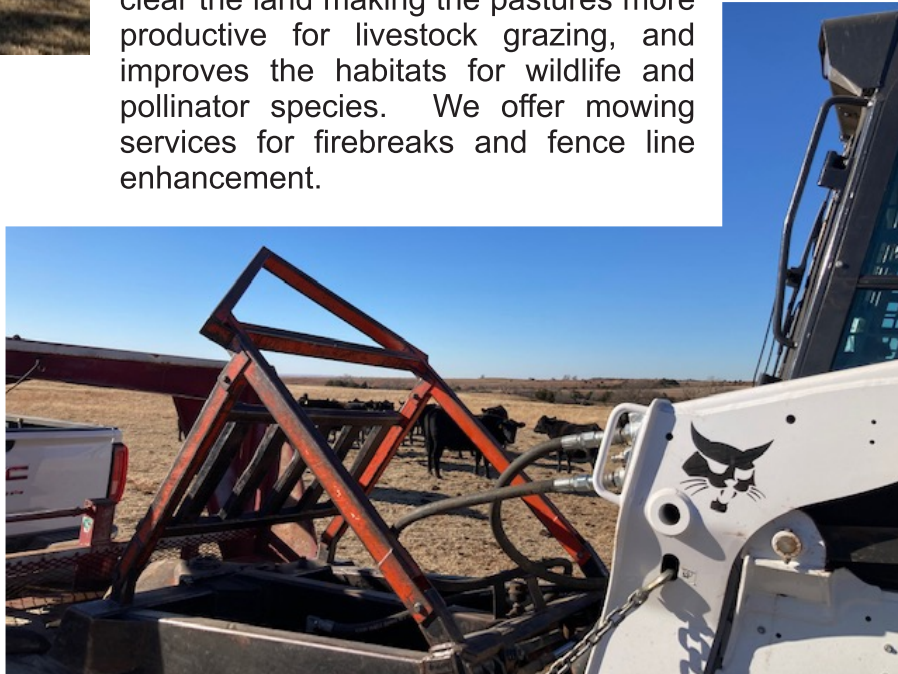
# What We Do

## Equipment and Services

The Woods County Conservation District offers custom planting services for producers who do not have the proper equipment or time. The District planted over 460 acres of native grass mixes, Old World Bluestem, and bermudagrass.



Woods County Conservation District has cut around 80 acres of Eastern Red Cedars and mesquite this year with the District's Bobcat and Marshall tree saw to aid in brush control management. By removing these trees, it has helped to clear the land making the pastures more productive for livestock grazing, and improves the habitats for wildlife and pollinator species. We offer mowing services for firebreaks and fence line enhancement.



The Woods County Conservation District provides rental equipment such as grass seed drills, no-till drills, a 3-pt. combination drill, land leveler, gopher plows, and a round bale trailer to producers. The district has provided rental equipment and grass seed sales to over 52 different landowners in our area. The district also sells special order native grass seed, varieties of Old-World Bluestem, bermuda grass, buffalo grass, and others as requested. Producers purchased 600 pure live seed (pls) pounds of Old world Bluestem and 2,474 pure live seed pounds of Native mixes through the District this year.



# Prescribed Burn Program



Woods County Conservation District and NRCS staff assists the Cimarron Range Preservation Association (CRPA) with their burn plans to reduce Eastern Red Cedars in Woods County. The CRPA burn association hosted their annual meeting in February, 2022. It was well attended




and we were excited to introduce the US Fish and Wildlife cost share program to support prescribed burning. The goals of the CRPA are to educate local producers on prescribed burning, pool resources, and enhance our grazing lands. WCCD supports the CRPA by

promoting prescribed burning through cost-share funding of firebreaks and burns. Eastern Red Cedar control and prescribed burning are included as priority natural resource concerns in the District's Long-Range Plan through 2024. The CRPA is an affiliate of the Oklahoma Prescribed Burn Association (OPBA) and our board treasurer attends OPBA field days and serving on their board. The not conducive to implementing many and June 2022, so only a few Hopes are high for a more favorable




educational seminars annually while Northwest Oklahoma weather was prescribed burns between July 2021 hundred acres were burnt this year. burning season next year!

# Oklahoma Conservation Cost Share Program



The Conservation District administers the Oklahoma Conservation Cost Share Program for Woods County. The District has received a total of \$89,949.87 in allocation from the Oklahoma Conservation Commission for Cost Share Programs PY23, and PY24. To date, the Woods County Conservation District has funded all of PY23, and two of

eleven contracts for PY24. Conservation practices have included brush management, firebreaks, prescribed burning, forage and biomass planting, range planting, water wells and water pipelines. The Conservation District Board obtains input from citizens through a locally led meeting and local workgroup meeting to determine which conservation practices will be included in the program each year. This year was a zoom meeting held with NRCS, Oklahoma Tribal Conservation Advisory Council, and the Conservation Districts of Woods, Harper, and Beaver counties.



# Activities

- The WCCD board and staff were excited to get back in the “norm” with live board meetings. We welcomed Hank Luddington as a new board member, moving up from his position as an associate member. Through the year, we had an 80% attendance with quorum met at each meeting!



- The Great Plains Grasslands Initiative workshop was attended by three board members and the district manager. Producers were informed of the collaborative effort to reduce the encroachment of Eastern Red Cedar throughout Woods County.

- The Area I meeting was well attended by three board members and the district manager. What a great trip to Major county to enjoy the accomplishments! Woods County Conservation District received



Outstanding District for Area I. Dr. Katie Blunk began her reign as the OACD Area I Director, enjoying the responsibilities of the position! The




youth of Woods County did an excellent job with their presentations in the OACD speech contest. Our speakers won first and second place in Division II and we were well represented in Division I.







- Out with the old and in with the new! After a long wait, the District's new GMC pickup was ready for work and excitement was in the air on "getting the keys" day. We were thrilled to have board members, Share Grant trustees, and our grant writing critic, Rose Blunk, show up for a photo shoot!



- The Woods County Free Fair offers WCCD the opportunity to highlight our programs, activities, and equipment available for producers. Amidst the Covid pandemic, the booth was unmanned. Fair attendees could pick up handouts, equipment rental rates, and seed samples.

- The Freedom Public School students participated in a spook parade through the Main Street businesses for Halloween. Our District gave individually wrapped candy packets to the students.



- Reading is fun! In celebration of book month, local businesses volunteer to read to the kids during their library period at school. Ms. Nixon read "Sentences" by Helen Sheehy, a published author with Freedom family.



- All for the Pollinators!! WCCD planted a pollinator strip at the town park. Located beside the school, it can be used as an educational tool and add aesthetic value to the park. Although the plan was good, mother nature had other ideas and we did not get a stand of flowers. Maybe next year!



- Does your yard make the cut? WCCD is now a Yard by Yard Community Resiliency Project Conservation District!



We will be informing county residents how to build healthy soil, observe conservation, and feed the pollinators. Then each practicing yard owner can have their yard certified into the project. As a Yard

by Yard District, WCCD was given a lifetime membership into the Friends of Blue Thumb organization.

- WCCD was asked to join up with the Playa Lakes Joint Venture in the fall to participate in the Social Science and Communications to Inform Brush Management NRCS National Conservation Innovation Grant. The District will act as the liaison between the social scientists and the producers to help pinpoint the appropriate communications that increase brush management and prescribed fire principles. We will be assisting with the grant for three years.



- NRCS Team 2 consisting of Woods, Harper, and Beaver counties held their conservation zoom meeting in conjunction with each counties' locally led meetings. Producers could learn about programs and services available from each county and then participate to give their resource concerns for their area. These concerns are where each District Board determines their practices for the following cost share program year. Two WCCD board members and the district manager attended via zoom. The meeting is a partnership with NRCS, Oklahoma Tribal Conservation Advisory Council and the Team 2 Conservation Districts.





- Woods County's own Lazy KT Ranch was nominated and awarded the prestigious Leopold Conservation Award at the OACD State Meeting. The Leopold Conservation Award is presented to private landowners dedicated to leaving their land better than how they found it, inspire other



landowners through their example, and help the general public understand the vital role private landowners play in conservation success. Dr. Katie Blunk, Michael Horntvedt, and Rose Blunk were joined by family and friends to celebrate their accomplishment.




- WCCD sent three Board Members and the District Manager to the OACD State Meeting to learn the latest in conservation activities, programs, and meet fellow constituents from around the state. This knowledge is brought back to help Woods County move forward as leaders in conservation practices. Our Conservation District sponsored Senator Murdock, Senator Pederson, and Representative Newton



to attend the OACD Legislators Dinner. Woods County was honored to be constituents of Representative Dr. Carl Newton as he was awarded Legislator of The Year by Leopold Award winner, Dr. Katie Blunk. Our own Kaitlyn Rhodes took third place honors in the OACD State Speech contest. It was a great year to be a part of conservation and proud to be from Woods County!



- Conservation Day at the Capitol was attended by Dr. Katie Blunk and Michael Horntvedt. Concerned conservation activists educated legislators about upcoming conservation bills to allow them to make informed decisions. It was a success as bills were passed to allow conservation to continue to grow in Oklahoma!



- WCCD is proud to be able to add a new no-till drill capable of planting grass seed and legumes. The Strobel drill is larger than our Truax, providing 15 feet of planting area. It was rented out to plant native grass as soon as we acquired it.

- The Woods County Conservation District has a Community Collaborative Rain, Hail & Snow Network (CoCoRaHS) rain gauge located in Freedom at OK-WD-3 station. We have made 1143 consecutive observations as of July 2022. The station is the only active reading in Woods County.



## USDA Conservation Programs

The Woods County Conservation District works closely with the NRCS in carrying out conservation work in the county. The NRCS staff provides technical assistance to the conservation district and to local landowners. NRCS programs such as EQIP, CSP, and GCI offer financial assistance to the county producers for completing their conservation practices.

- 38 EQIP contracts for \$2,051,561.33 on 33,085 acres
- 8 CSP Classic contracts for \$1,110,756 on 28,704 acres
- 2 CSP GCI contracts for \$31,475 on 349.7 acres
- 16 CRP plans

Services and programs provided by the Conservation District and NRCS are offered on a nondiscriminatory basis without regard to race, color, national origin, religion, gender, marital status, or physical disability.

## **Feral Swine Report for July 2023**

### **Northern Oklahoma Feral Swine Project-Michael Horinek**

- Damage Assessments are continually being completed.
- Attended Pawnee County Conservation District Board Meeting.
- Utilized game cameras to scout potential trap sites.
- Aided APHIS in the field with on numerous occasions scouting, baiting traps, and removing swine from traps.
- Currently 69 landowners have signed up in the project with approximately 50,000 acres have been enrolled in the project area.
- 140 feral swine have been captured directly related to the efforts of the Feral Swine Specialist this month.
- Purchased and delivered bait corn for project.
- Charging trap batteries on a daily basis, maintenance repairs on traps, trailer, and utv.
- Extra attention being given to the Keyston KMA.
- Participated in an agency workgroup meeting.

### **Red River Swine Project**

#### **Upper Red River County Feral Swine Control Pilot Project**

- BAIT TRAPS
- HELP APHIS MOVE TRAPS
- SETUP TRAPS AND BAIT
- CHANGE OUT BATTERIES ON CAMERAS
- HELP APHIS DRAG HOGS FROM TRAPS
- SIGNED UP 2 LANDOWNERS
- SET UP CAMERAS
- CAUGHT 18 HOGS ROGER MILLS COUNTY

**OKLAHOMA CONSERVATION COMMISSION  
 CONSERVATION PROGRAMS DIVISION  
 Tammy Sawatzky, Director  
 August 7, 2023**

**Administration- Tammy Sawatzky**

- Approved \$1,794,536 of O&M funding requests:

<u>District</u>	<u>Project</u>	<u>Amount</u>
Dewey County	Multiple Sites – chemical brush control on 6 dams	\$ 5,460
Garfield County	Upper Black Bear 30 – front slope repair	113,222
Garvin	Wildhorse 1 – remove trees & brush	4,800
	Wildhorse 2 – remove trees & brush	4,800
	Wildhorse 72 – remove trees & brush	5,100
	Wildhorse 73 – remove trees & brush	3,600
	Wildhorse 77 – remove trees & brush	4,800
	Grady County	Multiple Sites – chemical brush control on 46 dams
Kiowa County	Multiple Sites – funds for support of watershed aide	10,000
LeFlore County	Multiple Sites – chemical brush control on 5 dams	8,000
McClain County	Owl 12 – slipline principle spillway pipe	37,650
	Criner 10 – remove trees & brush	4,000
	Criner 11 – remove trees & brush	4,000
	Criner 19 – remove trees & brush	4,000
	Finn 20 – remove trees & brush	4,000
Murray County	Rock 2 – front slope repair	100,000
Noble County	Multiple Sites – funds for support of watershed aide	10,000
	Lower Red Rock 13 – front slope repair	73,061
	Upper Black Bear 2 – front slope repair	86,250
Pittsburg County	Multiple Sites – chemical brush control	4,900
Pontotoc County	Multiple Sites – funds for support of watershed aide	10,000
Seminole County	Big Wewoka 9 – front slope repair	126,440
	Big Wewoka 23 – front slope repair	138,700
Stephens County	Wildhorse 18 – remove trees & brush, front slope repair	199,800
	Multiple Sites – chemical brush control on 21dams	12,915
Tillman County	Jack 2B – front slope repair	131,840
Upper Washita	Multiple Sites – vehicle & equipment fuel	1,500
Washita County	Cavalry 25 – front slope repair	111,065
	Cowden Laterals 1 – front slope repair	145,405
	Oak 1 – front slope repair	93,000
	Upper Elk 18 – front slope repair	312,855
	Multiple Sites – chemical	3,033
	Multiple Sites – vehicle & equipment fuel	2,500

- Approved the following requests for APHIS:

<u>District</u>	<u>Project</u>
Adair County	Sallisaw 15

- Reconciled O&M and rehab financial records.
- NRCS agreement management for watershed activities and remedial repairs.
- Attended OCC meeting, July 6.
- Reviewed Program Year 24 Final Report.



- Conducted performance reviews for Paige Porter and Wendie Sharp, July 6; Taylor Marshall, July 10.
- Participated in meeting with NRCS and State Historic Preservation Office staff to discuss preparation of a Programmatic Agreement for streamlining Section 106 review of watershed dam construction projects funded with federal funds, July 11.
- Attended NRCS PDM meeting, July 19.
- Conducted the CPD staff meeting, July 25.
- Prepared handout materials for a tour with state Senate staff of watershed dam projects and WQ monitoring.
- Participated in a tour with state Senate staff, OCC staff, and East Canadian County CD watershed aide, Brad Martin, July 27.

• Claims processed:	# of Claims	Amount
	CPD Administration 3	\$ 45,320.38
	Rehabilitation 2	11,151.43
	District O&M 13	<u>1,211,316.91</u>
	TOTAL	\$1,267,788.72

**Watershed Rehabilitation and New Construction**

- NRCS rehabilitation and new construction agreement management.
- Participated in Sallisaw 33 Mediation preparation meeting, July 21.
- Participated in the Sallisaw 33 Mediation, July 26. An agreement with the landowner was reached that will allow the Sequoyah County Conservation District to rehabilitate the dam after 17 years of litigation.
- Administrative, technical and land rights assistance to:

Rehabilitation

- Sequoyah County – Sallisaw 33, Sallisaw 36
- East Canadian County – Uncle John 10
- Town of Wilburton – Fourche Maline 7M
- Town of Meeker – Quapaw 15
- City of Perry – Upper Black Bear 62
- Adair County – Scraper Hollow 2
- Pontotoc County – Upper Clear Boggy 26
- Latimer County – Boiling Springs 1
- LeFlore County – Caston Mountain 1 and 2
- Washita County – Oak 5
- Hughes County – Little Wewoka 12

New Construction

- Love County – Lower Bayou 12

**Administrative Programs – Paige Porter**

- Submitted Conservation Programs division inventory for annual check. July 1
- Managed ongoing OKIE-POC project to establish district POC and OKIE811 Response Teams.
- PMP with supervisor T. Sawatzky, July 10.
- Received and reconciled Division vehicle/equipment logs and Comdata invoicing.
- Assisted multiple districts on OKIE811 responses and district watershed POC.
- Paid July utility services for Clinton and Pauls Valley watershed shops.
- Facilitated purchasing requests for the division.
- Reconciled & submitted Conservation Programs June P-card activity.

- Continued CP Division inventory project and maintenance.
- Compiled and prepared July CPD report to the August Commission.
- Facilitated agency membership with Association of County Commissioners of Oklahoma.
- Arranged travel for DMT to Pontotoc CCD and T. Marshall to Crossroads Conference in Enid.
- Worked on OKIE811 guide for districts.
- Facilitated CAP-00079 contract, PO and intergovernmental agreement signing and submission with Grady and CAP.
- Attended Conservation Programs Staff meeting on July 25.

### **Geographic Information Systems Projects - Wendie Sharp**

- Continued work on Easement Mapping Initiative for watershed dams.
- As of July 21<sup>st</sup>, a total of 1977 easements linked to 456 dams have been mapped. *The total from month-to-month can fluctuate due to record modifications.*
- Worked with Janet Stewart on various Sallisaw Creek 33 map creation requests in preparation for mitigation meeting.
- Worked with Janet Stewart on Sallisaw Creek 36 maps request.
- Worked with Jason Carter, Tillman County on types of Watershed Dam documents needed to obtain and submit for mapping project.
- Reviewed dam easement documents from Grady, Arbuckle, Noble, Sequoyah, Harmon, Tillman and Atoka Conservation Districts.
- Mapped 33 watershed easement documents linked to 10 watershed dam sites through July 21<sup>st</sup>.
- Mapped encroachment areas, additional ingress/egress areas, and watershed dam road spatial features linked to watershed dam sites. Easement mapping is the primary focus of the project, although other key spatial features noted on easements and other legal documents are being collected to provide a comprehensive view of the watershed dam site.
- Organized and partitioned watershed dam easement documents into individual easement PDFs for Atoka, Harmon and Tillman County CD.
- Reformatted various CD's watershed dam easement PDF file names to follow standardized filenames as needed.
- Updated CPD high hazard watershed dam's easement issues tracker. The tracking system includes inventory of missing/partially missing easements, identification of relevant issues and questions on easement documentation.
- Updated OGI watershed mapping tracker (tracker with elevations). Provides status information to OGI staff as to which watershed dam's easements are mapped, pending, or missing.
- Continued collaboration with OGI department on geospatial formatting of watershed easement data files. Once project is complete data will be available through OKMaps.
- Collaborated with Shellie Willoughby and Mike Sharp in OGI on job description for new GIS position.
- Helped troubleshoot and repair desktop computer with Mike Sharp after computer crash.
- Helped Mike Sharp remove old storage units from servers at Data Center.
- Attended Commission Meeting on July 6.
- Attended CPD Meeting on July 25.

### **Conservation Programs Field Operations- Tom Goode**

- Attended Conservation District Board meetings:  
     Garvin, July 11    Okmulgee County, July 12    Lincoln County, July 17    Creek County, July 19
- First day of work with OCC, July 10.

- Attended NRCS PDM meeting on watershed dam oversight, July 19.
- Attended Conservation Programs Division Staff Meeting on July 25.
- Legislative Budget Staff Tour on July 27.
- Watershed Aide Consultations:
 

Kiowa County	Murray County	Okfuskee County	Hughes County	Garvin CD
--------------	---------------	-----------------	---------------	-----------
- Visited the following Conservation District offices:
 

Creek County	Seminole County	Custer County	Kiowa County
Okfuskee County	Murray County	McClain County	Garvin CD

**Cost-Share Program – Taylor Marshall**

- Received mid-year PMP with Tammy Sawatzky, July 10.
- Held OCC Awards and Recognition Committee Meeting to discuss upcoming fundraisers and full staff meetings. July 11.
- Attended Marshall County Conservation District Board Meeting to discuss Cost-Share and use of OCC purchased Hog trap.
- Worked with two districts to arrange the potential transfer of previously mentioned hog trap from one to the other.
- Took in and processed Cost Share and Emergency Drought Claims for Payment.
- Adjusted and completed Program Year 24 Final Report for Commission review.
- Attended Soil Health Crossroads Conference in Enid, OK on July 19.
- Attended Conservation Programs Division Staff Meeting on July 25.
- Attended Legislative Budget Staff Tour on July 27.

# of Claims	# of Districts	Claim Amount		
<b>Emergency Drought</b>				
238	65	\$1,350,189.90		
Pond Cleanout		118	Pasture Tap	3
Well		72	Watering Facility	31
Pumping Plant		56	Heavy Use Protection Area	6
Pipeline		16	Pasture	2
			Planting	
Cover Crop		0		
<b>PY 25</b>				
57	18	\$170,130.47		
Brush Management		768.80 Acres	Heavy Use Protection Area	1,967.50 Sqft
Herbaceous Weed Control		3,393.25 Acres	Pasture and Hay land Planting	371.10 Acres
Pond		9,985 Cy	Range Seeding	37 Acres
Watering Facility		3,063 Gal	Well	4

**Watershed Dam Operation & Maintenance – George Moore & Johnny Pelley**

- Technical, administrative, and legal/easement assistance to 13 Conservation Districts:
 

Pontotoc County	Grady County	Custer County	Washita County
Kiowa County	Tillman County	McClain County	Murray County
Mayes County	Adair County	Stephens County	Creek County
North Fork of the Red River			

- Attended Conservation District Board meetings:  
Adair County, July 13   Creek County, July 19   Greer County, July 11   Lincoln County, July 17
- Coordinated projects with Watershed Team members from Murray County, Kiowa County, McClain County, Garvin County, Grady County and Custer County Conservation Districts.
- Answered and advised OKIE811 tickets/emergency response calls in designated districts.
- Management of equipment maintenance and repair for Watershed Program fleet.
- Took video of Pennington 1, Murray County for NRCS, July 24.
- Attended Conservation Programs Division Staff Meeting, July 25.

**OKLAHOMA CONSERVATION COMMISSION**

**CONSERVATION  
COST-SHARE PROGRAM  
Locally Led- Program Year 24**

**Allocation Period: December 1, 2021 – April 30, 2022**

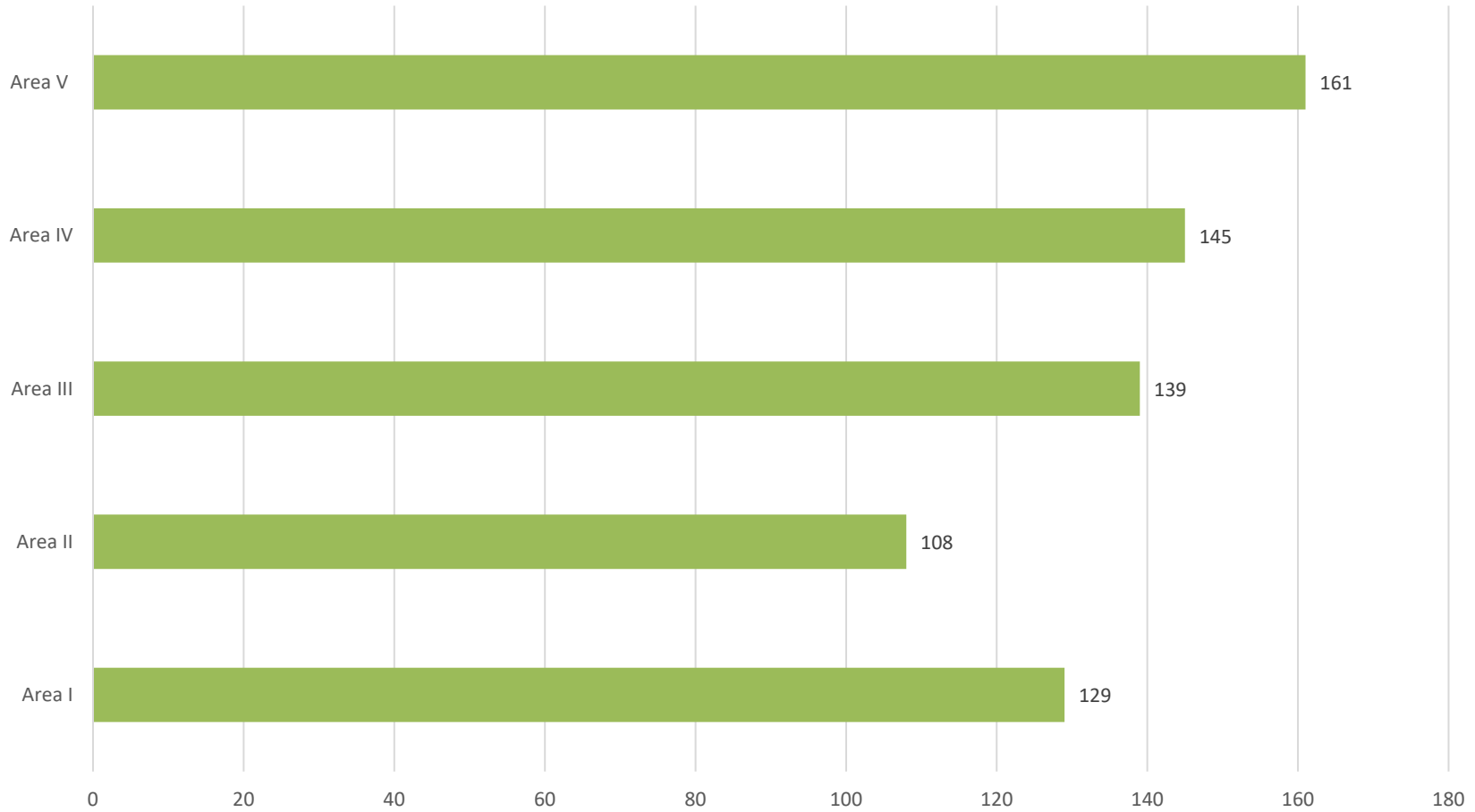
**Program Year Completed: April 30, 2023**

PREPARED BY

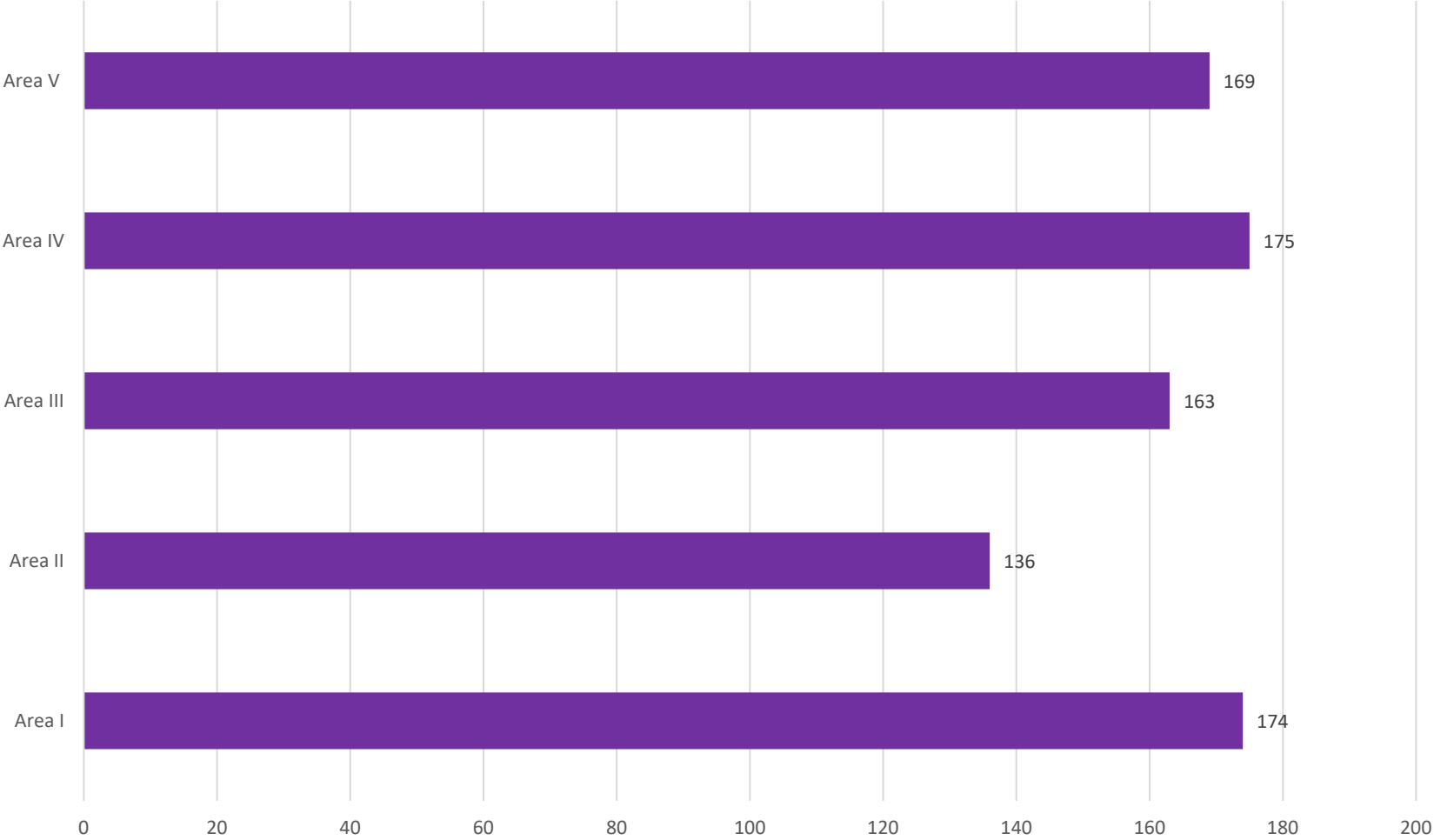
OKLAHOMA CONSERVATION COMMISSION

CONSERVATION PROGRAMS DIVISION

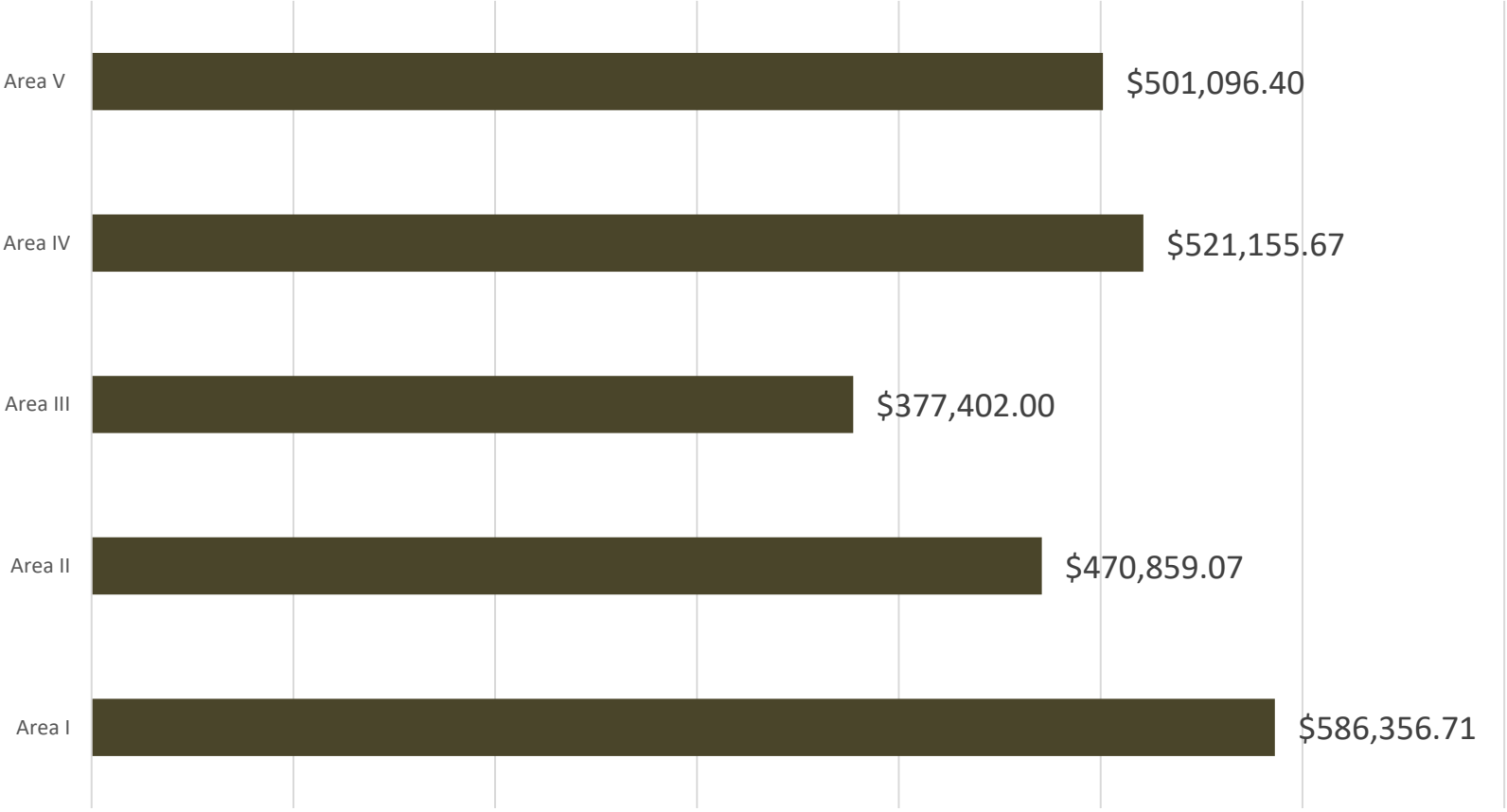
# Participants by Area



# Practices By Area

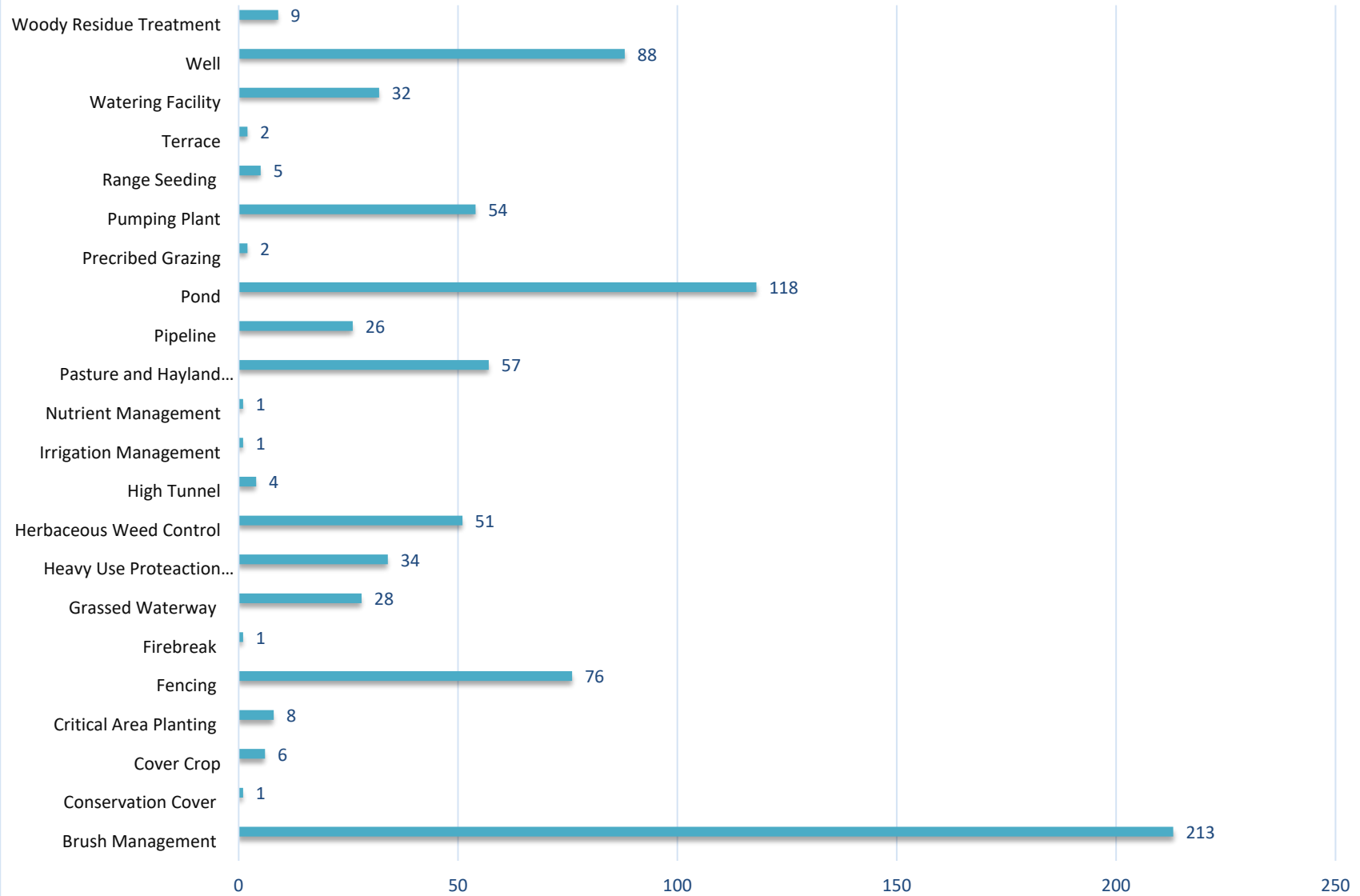


# Funds to Participants by Area





# Statewide Practices



By District

## Conservation Cost-Share Program Locally- Led Year 24

District	PY 24 Allocation	Amount Paid to Participants	Program Year Balance
Adair	\$45,000.00	\$29,965.16	\$15,034.84
Alfalfa	\$30,300.00	\$17,532.62	\$12,767.38
Arbuckle	\$30,300.00	\$17,913.50	\$12,386.50
Atoka	\$30,300.00	\$14,804.97	\$15,495.03
Beaver	\$60,000.00	\$53,608.08	\$6,391.92
Blaine	\$45,000.00	\$37,862.50	\$7,137.50
Bryan	\$52,000.00	\$31,132.16	\$20,867.84
Caney Valley	\$44,265.74	\$41,224.90	\$3,040.84
Central North Canadian River	\$50,300.00	\$41,121.96	\$9,178.04
Checotah	\$30,300.00	\$28,005.65	\$2,294.35
Cherokee	\$30,300.00	\$16,592.59	\$13,707.41
Cimarron	\$30,300.00	\$20,486.46	\$9,813.54
Cleveland	\$30,300.00	\$17,553.07	\$12,746.93
Coal	\$37,500.00	\$26,199.88	\$11,300.12
Comanche	\$45,000.00	\$30,000.00	\$15,000.00
Cotton	\$30,300.00	\$30,000.00	\$300.00
Craig	\$30,300.00	\$26,528.51	\$3,771.49
Creek	\$30,300.00	\$13,057.10	\$17,242.90
Custer	\$30,300.00	\$29,212.49	\$1,087.51
Deer Creek	\$30,300.00	\$24,288.87	\$6,011.13
Delaware	\$30,300.00	\$23,709.89	\$6,590.11
Dewey	\$59,086.82	\$66,913.57	-\$7,826.75
East Canadian	\$30,300.00	\$24,973.41	\$5,326.59
Ellis	\$60,000.00	\$60,000.00	\$0.00
Garfield	\$30,300.00	\$15,136.28	\$15,163.72
Garvin	\$30,300.00	\$18,092.89	\$12,207.11
Grady	\$30,300.00	\$30,300.00	\$0.00
Grant	\$30,300.00	\$19,873.51	\$10,426.49

District	PY 24 Allocation	Amount Paid to Participants	Program Year Balance
Greer	\$30,300.00	\$27,447.60	\$2,852.40
Harmon	\$51,647.25	\$51,647.25	\$0.00
Harper	\$30,300.00	\$20,124.30	\$10,175.70
Haskell	\$45,000.00	\$36,077.22	\$8,922.78
Hughes	\$48,000.00	\$24,624.00	\$23,376.00
Jackson	\$30,300.00	\$23,088.80	\$7,211.20
Jefferson	\$30,300.00	\$15,453.00	\$14,847.00
Johnston	\$60,300.00	\$56,961.69	\$3,338.31
Kay	\$30,300.00	\$12,250.00	\$18,050.00
Kiamichi	\$30,300.00	\$23,664.91	\$6,635.09
Kingfisher	\$30,300.00	\$37,342.52	-\$7,042.52
Kiowa	\$30,300.00	\$29,121.76	\$1,178.24
Konawa	\$60,000.00	\$57,776.30	\$2,223.70
Latimer	\$30,300.00	\$29,791.25	\$508.75
Leflore	\$45,000.00	\$27,153.57	\$17,846.43
Lincoln	\$30,300.00	\$21,954.83	\$8,345.17
Little River	\$30,300.00	\$9,906.14	\$20,393.86
Logan	\$30,300.00	\$27,781.26	\$2,518.74
Love	\$30,300.00	\$27,164.30	\$3,135.70
Major	\$45,000.00	\$37,500.00	\$7,500.00
Marshall	\$30,300.00	\$20,000.00	\$10,300.00
Mayes	\$42,000.00	\$26,240.82	\$15,759.18
McClain	\$30,300.00	\$14,293.88	\$16,006.12
McIntosh	\$30,300.00	\$30,290.28	\$9.72
Murray	\$30,300.00	\$23,518.53	\$6,781.47
Muskogee	\$30,300.00	\$12,337.27	\$17,962.73
Noble	\$30,300.00	\$28,696.99	\$1,603.01
North Caddo	\$48,000.00	\$32,209.27	\$15,790.73
North Fork of Red River	\$43,450.00	\$23,669.21	\$19,780.79
Nowata	\$49,177.11	\$38,444.42	\$10,732.69
Okfuskee	\$30,300.00	\$27,295.60	\$3,004.40
Oklahoma	\$45,580.00	\$45,240.31	\$339.69
Okmulgee	\$30,300.00	\$18,774.57	\$11,525.43

<b>District</b>	<b>PY 24 Allocation</b>	<b>Amount Paid to Participants</b>	<b>Program Year Balance</b>
Osage	\$38,181.34	\$36,499.42	\$1,681.92
Ottawa	\$30,300.00	\$30,300.00	\$0.00
Pawnee	\$50,098.91	\$50,036.36	\$62.55
Payne	\$61,626.00	\$46,814.50	\$14,811.50
Pittsburg	\$30,300.00	\$29,652.63	\$647.37
Pontotoc	\$48,000.00	\$45,280.78	\$2,719.22
Pushmataha	\$30,300.00	\$12,896.92	\$17,403.08
Rogers	\$45,000.00	\$12,126.35	\$32,873.65
Seminole	\$48,000.00	\$36,000.00	\$12,000.00
Sequoyah	\$30,300.00	\$15,150.00	\$15,150.00
Shawnee	\$39,390.00	\$25,772.35	\$13,617.65
South Caddo	\$40,300.00	\$40,057.85	\$242.15
Stephens	\$30,300.00	\$30,300.00	\$0.00
Talihina	\$30,300.00	\$27,358.75	\$2,941.25
Texas	\$45,300.00	\$39,612.26	\$5,687.74
Tillman	\$30,300.00	\$15,570.08	\$14,729.92
Tulsa	\$30,300.00	\$14,000.00	\$16,300.00
Upper Washita	\$44,463.59	\$29,948.85	\$14,514.74
Wagoner	\$30,300.00	\$22,451.00	\$7,849.00
Washita	\$30,300.00	\$21,053.97	\$9,246.03
West Caddo	\$45,300.00	\$37,786.67	\$7,513.33
Woods	\$45,949.87	\$43,261.64	\$2,688.23
Woodward	\$52,000.00	\$51,007.60	\$992.40
	<b>\$3,169,616.63</b>	<b>\$2,456,869.85</b>	<b>\$712,746.78</b>

By Practice

## Conservation Cost-Share Program Locally Led- Program Year 24

Allocation Period: December 1, 2021 - April 30,2022

Program Year Complete: April 30,2023

Total Number of Participants for Program Year 24	682
Total Number of Practices Installed for Program Year 24	817
Total amount Paid to Participants from Cost-Share Funds	\$2,456,869.85
Total Amount Paid by Participants	\$1,962,453.52

Practice	Number of Practices Installed	Units Installed	Cost-Share Funds Paid to Participants	Amount Paid by Participants
Brush Management	213	6,454.07 Acres	\$656,470.63	\$612,075.51
Conservation Cover	1	4.80 Acres	\$2,442.68	\$814.23
Cover Crop	6	746.10 Acres	\$27,226.39	\$23,258.27
Critical Area Planting	8	65.80 Acres	\$4,884.38	\$1,553.50
Fencing	76	131,387.30 LFt	\$242,805.47	\$183,685.90
Firebreak	1	8,602 LFt	\$630.00	\$210.00
Grassed Waterway	28	46.79 Acres	\$70,511.87	\$34,525.20
Heavy Use Proteaction Area	34	28,334.62 Sqft	\$44,075.94	\$19,611.75
Herbaceous Weed Control	51	8,382.80 Acres	\$93,079.45	\$123,889.10
High Tunnel	4	4,082.24 Sqft	\$12,152.22	\$14,691.42
Irrigation Management	1	1 Unit	\$788.26	\$1,161.74
Nutrient Management	1	3 Acres	\$23.43	\$203.40
Pasture and Hayland Planting	57	1,750.10 Acres	\$191,854.06	\$145,313.06
Pipeline	26	49,403.12 LFt	\$51,752.09	\$56,338.21
Pond	118	221,132.65 Cy	\$492,126.00	\$389,313.09
Precribed Grazing	2	59.20 Acres	\$528.36	-\$528.36
Pumping Plant	54	54 Units	\$161,447.03	\$118,834.12
Range Seeding	5	172.10 Acres	\$18,869.13	\$10,560.94
Terrace	2	6,007 Cy	\$3,063.57	\$10,036.43
Watering Facility	32	54,826.47 Gal	\$49,324.88	\$36,691.93
Well	88	88 Units	\$288,715.60	\$156,184.46
Woody Residue Treatment	9	417 Acres	\$44,098.41	\$24,029.62
			<b>\$2,456,869.85</b>	<b>\$1,962,453.52</b>

*By Area*



## Conservation Cost-Share Program Locally Led - Program Year 24

### Area 1

District	PY 24 Allocation	Amount Paid to Participants	Program Year Balance
Alfalfa	\$30,300.00	\$17,532.62	\$12,767.38
Beaver	\$60,000.00	\$53,608.08	\$6,391.92
Blaine	\$45,000.00	\$37,862.50	\$7,137.50
Central North Canadian River	\$50,300.00	\$41,121.96	\$9,178.04
Cimarron	\$30,300.00	\$20,486.46	\$9,813.54
Dewey	\$59,086.82	\$66,913.57	-\$7,826.75
East Canadian	\$30,300.00	\$24,973.41	\$5,326.59
Ellis	\$60,000.00	\$60,000.00	\$0.00
Garfield	\$30,300.00	\$15,136.28	\$15,163.72
Grant	\$30,300.00	\$19,873.51	\$10,426.49
Harper	\$30,300.00	\$20,124.30	\$10,175.70
Kingfisher	\$30,300.00	\$37,342.52	-\$7,042.52
Major	\$45,000.00	\$37,500.00	\$7,500.00
Texas	\$45,300.00	\$39,612.26	\$5,687.74
Woods	\$45,949.87	\$43,261.64	\$2,688.23
Woodward	\$52,000.00	\$51,007.60	\$992.40
	<b>\$674,736.69</b>	<b>\$586,356.71</b>	<b>\$88,379.98</b>

## Conservation Cost-Share Program Locally Led- Program Year 24 Area 1

Allocation Period: December 1, 2021 - April 30, 2022

Program Year Complete: April 30, 2023

Total Number of Participants for Program Year 24

129

Total Number of Practices Installed for Program Year 24

174

Total amount Paid to Participants from Cost-Share Funds

Total Amount Paid by Participants

Practice	Number of Practices Installed	Units Installed	Cost-Share Funds Paid to Participants	Amount Paid by Participants
Brush Management	25	2,780.79 Acres	\$106,183.79	\$42,271.56
Firebreak	1	8,602 Lft	\$630.00	\$210.00
Grassed Waterway	26	43.89 Acres	\$63,903.12	\$33,358.95
Heavy Use Protection Area	12	3,761.20 Sqft	\$11,630.13	\$4,586.12
Pature and Hayland Planting	18	729.40 Acres	\$64,195.02	\$44,176.18
Pipline	1	860 Lft	\$0.00	\$0.00
Pumping Plant	31	31 Units	\$115,045.55	\$72,097.97
Range Seeding	2	88.30 Acres	\$10,869.13	2512.01
Terrace	2	6,007 Cy	\$3,063.57	\$10,036.43
Waterin Facility	12	34,947.60 Gal	\$27,553.98	\$23,189.14
Well	35	35 Units	\$139,184.01	\$71,167.25
Woody Residue Treatment	9	417 Acres	\$44,098.41	\$24,029.62
			<b>\$586,356.71</b>	<b>\$327,635.23</b>

## Conservation Cost-Share Program Locally Led - Program Year 24

### Area 2

District	PY 24 Allocation	Amount Paid to Participants	Program Year Balance
Arbuckle	\$30,300.00	\$17,913.50	\$12,386.50
Cleveland	\$30,300.00	\$17,553.07	\$12,746.93
Garvin	\$30,300.00	\$18,092.89	\$12,207.11
Kay	\$30,300.00	\$12,250.00	\$18,050.00
Konawa	\$60,000.00	\$57,776.30	\$2,223.70
Lincoln	\$30,300.00	\$21,954.83	\$8,345.17
Logan	\$30,300.00	\$27,781.26	\$2,518.74
Love	\$30,300.00	\$27,164.30	\$3,135.70
McClain	\$30,300.00	\$14,293.88	\$16,006.12
Murray	\$30,300.00	\$23,518.53	\$6,781.47
Noble	\$30,300.00	\$28,696.99	\$1,603.01
Oklahoma	\$45,580.00	\$45,240.31	\$339.69
Pawnee	\$50,098.91	\$50,036.36	\$62.55
Payne	\$61,626.00	\$46,814.50	\$14,811.50
Seminole	\$48,000.00	\$36,000.00	\$12,000.00
Shawnee	\$39,390.00	\$25,772.35	\$13,617.65
	<b>\$607,694.91</b>	<b>\$470,859.07</b>	<b>\$136,835.84</b>

## Conservation Cost-Share Program Locally Led- Program Year 24 Area 2

Allocation Period: Decemeber 1, 2021 - April 30, 2022

Program Year Complete: April 30,2023

Total Number of Participants for Program Year 24	108
Total Number of Practices Installed for Program Year 24	136
Total amount Paid to Participants from Cost-Share Funds	\$470,859.07
Total Amount Paid by Participants	\$455,627.41

Practice	Number of Practices Installed	Units Installed	Cost-Share Funds Paid to Participants	Amount Paid by Participants
Brush Management	91	1,436.54 Acres	\$286,535.72	\$322,769.17
Cover Crop	2	233.30 Acres	\$8,318.32	\$18,687.41
Critical Area Planting	7	5.80 Acres	\$1,273.96	\$339.36
Fencing	3	1,328 Lft	\$11,072.00	\$14,345.48
Grassed Waterway	1	1.90 Acres	\$5,248.75	\$926.25
High Tunnel	2	3,008 Sqft	\$8,737.28	\$11,510.72
Nutrient Management	1	3 Acres	\$23.43	\$203.40
Pipeline	1	2,300 Lft	\$4,000.00	\$2,287.02
Pond	20	40,457.52 CY	\$114,142.23	\$73,010.98
Well	8	8 Units	\$31,507.38	\$11,547.62
			<b>\$470,859.07</b>	<b>\$455,627.41</b>

## Conservation Cost-Share Program Locally Led - Program Year 24

### Area 3

District	PY 24 Allocation	Amount Paid to Participants	Program Year Balance
Adair	\$45,000.00	\$29,965.16	\$15,034.84
Caney Valley	\$44,265.74	\$41,224.90	\$3,040.84
Cherokee	\$30,300.00	\$16,592.59	\$13,707.41
Craig	\$30,300.00	\$26,528.51	\$3,771.49
Creek	\$30,300.00	\$13,057.10	\$17,242.90
Delaware	\$30,300.00	\$23,709.89	\$6,590.11
Mayes	\$42,000.00	\$26,240.82	\$15,759.18
Muskogee	\$30,300.00	\$12,337.27	\$17,962.73
Nowata	\$49,177.11	\$38,444.42	\$10,732.69
Okmulgee	\$30,300.00	\$18,774.57	\$11,525.43
Osage	\$38,181.34	\$36,499.42	\$1,681.92
Ottawa	\$30,300.00	\$30,300.00	\$0.00
Rogers	\$45,000.00	\$12,126.35	\$32,873.65
Sequoyah	\$30,300.00	\$15,150.00	\$15,150.00
Tulsa	\$30,300.00	\$14,000.00	\$16,300.00
Wagoner	\$30,300.00	\$22,451.00	\$7,849.00
	<b>\$566,624.19</b>	<b>\$377,402.00</b>	<b>\$189,222.19</b>

## Conservation Cost-Share Program Locally Led- Program Year 24 Area 3

Allocation Period: December 1, 2021 - April 30, 2022

Program Year Complete: April 30, 2023

Total Number of Participants for Program Year 24	139
Total Number of Practices Installed for Program Year 24	163
Total amount Paid to Participants from Cost-Share Funds	\$377,402.00
Total Amount Paid by Participants	\$392,939.99

Practice	Number of Practices Installed	Units Installed	Cost-Share Funds Paid to Participants	Amount Paid by Participants
Brush Management	30	1,345.10 Acres	\$59,148.65	\$50,930.74
Conservation Cover	1	4.80 Acres	\$2,442.68	\$814.23
Critical Area Planting	1	60 Acres	\$3,610.42	\$1,214.14
Fencing	16	30,725 Lft	\$59,122.12	\$47,984.60
Heavy Use Protection Area	9	8,504 Sqft	\$9,348.37	\$4,144.12
Herbaceous Weed Control	47	7,959.50 Acres	\$89,956.78	\$120,581.71
HighTunnel	2	1,074.24 Sqft	\$3,414.94	\$3,180.70
Pasture and Hayland Planting	1	43 Acres	\$4,000.00	\$4,348.21
Pipeline	8	4,371 Lft	\$7,874.23	\$4,170.18
Pond	33	57,816.40 Cy	\$122,928.56	\$138,996.29
Prescribed Grazing	2	59.20 Acres	\$528.36	-\$528.36
Pumping Plant	1	1 Unit	\$2,037.77	\$2,779.39
Watering Facility	10	5,644 Gal	\$11,001.79	\$5,681.68
Well	2	2 Units	\$1,987.33	\$8,642.36
			<b>\$377,402.00</b>	<b>\$392,939.99</b>

## Conservation Cost-Share Program Locally Led - Program Year 24

### Area 4

District	PY 24 Allocation	Amount Paid to Participants	Program Year Balance
Commanche	\$45,000.00	\$30,000.00	\$15,000.00
Cotton	\$30,300.00	\$30,000.00	\$300.00
Custer	\$30,300.00	\$29,212.49	\$1,087.51
Deer Creek	\$30,300.00	\$24,288.87	\$6,011.13
Grady	\$30,300.00	\$30,300.00	\$0.00
Greer	\$30,300.00	\$27,447.60	\$2,852.40
Harmon	\$51,647.25	\$51,647.25	\$0.00
Jackson	\$30,300.00	\$23,088.80	\$7,211.20
Jefferson	\$30,300.00	\$15,453.00	\$14,847.00
Kiowa	\$30,300.00	\$29,121.76	\$1,178.24
North Caddo	\$48,000.00	\$32,209.27	\$15,790.73
North Fork of the Red River	\$43,450.00	\$23,669.21	\$19,780.79
South Caddo	\$40,300.00	\$40,057.85	\$242.15
Stephens	\$30,300.00	\$30,300.00	\$0.00
Tilman	\$30,300.00	\$15,570.08	\$14,729.92
Upper Washita	\$44,463.59	\$29,948.85	\$14,514.74
Washita	\$30,300.00	\$21,053.97	\$9,246.03
West Caddo	\$45,300.00	\$37,786.67	\$7,513.33
	<b>\$651,460.84</b>	<b>\$521,155.67</b>	<b>\$130,305.17</b>



## Conservation Cost-Share Program Locally Led- Program Year 24 Area 4

Allocation Period: March 1, 2021 - August 31, 2021  
Program Year Complete: August 31, 2022

Total Number of Participants for Program Year 24	145
Total Number of Practices Installed for Program Year 24	175
Total amount Paid to Participants from Cost-Share Funds	\$521,155.67
Total Amount Paid by Participants	\$381,602.76

Practice	Number of Practices Installed	Units Installed	Cost-Share Funds Paid to Participants	Amount Paid by Participants
Brush Management	4	70.50 Acres	\$10,369.80	\$20,953.54
Cover Crop	3	452.80 Acres	\$16,593.87	\$3,799.46
Fencing	17	37,057 Lft	\$61,678.48	\$48,463.65
Grassed Waterway	1	1 Acre	\$1,360.00	\$240.00
Heavy Use Protection Area	7	5,578.42 Sqft	\$10,697.80	\$2,199.32
Irrigation Management	1	1 Unit	\$788.26	\$1,161.74
Pasture and Hayland Planting	35	930.70 Acres	\$117,659.04	\$88,643.55
Pipeline	15	41,751.12 Lft	\$39,690.01	\$48,473.01
Pond	18	41, 329 Cy	\$88,859.12	\$46,524.75
Pumping Plant	21	21 Units	\$42,565.67	\$43,194.52
Range Seeding	3	83.80 Acres	\$8,000.00	\$8,048.93
Watering Facility	9	14,232.67 Gal	\$10,697.06	\$7,893.16
Well	41	41 Units	\$112,196.56	\$62,007.13
			<b>\$521,155.67</b>	<b>\$381,602.76</b>

## Conservation Cost-Share Program Locally Led - Program Year 24

### Area 5

District	PY 24 Allocation	Amount Paid to Participants	Program Year Balance
Atoka	\$30,300.00	\$14,804.97	\$15,495.03
Bryan	\$52,000.00	\$31,132.16	\$20,867.84
Checotah	\$30,300.00	\$28,005.65	\$2,294.35
Coal	\$37,500.00	\$26,199.88	\$11,300.12
Haskell	\$45,000.00	\$36,077.22	\$8,922.78
Hughes	\$48,000.00	\$24,624.00	\$23,376.00
Johnston	\$60,300.00	\$56,961.69	\$3,338.31
Kiamichi	\$30,300.00	\$23,664.91	\$6,635.09
Latimer	\$30,300.00	\$29,791.25	\$508.75
LeFlore	\$45,000.00	\$27,153.57	\$17,846.43
Little River	\$30,300.00	\$9,906.14	\$20,393.86
Marshall	\$30,300.00	\$20,000.00	\$10,300.00
McIntosh	\$30,300.00	\$30,290.28	\$9.72
Okfuskee	\$30,300.00	\$27,295.60	\$3,004.40
Pittsburg	\$30,300.00	\$29,652.63	\$647.37
Pontotoc	\$48,000.00	\$45,280.78	\$2,719.22
Pushmataha	\$30,300.00	\$12,896.92	\$17,403.08
Talihina	\$30,300.00	\$27,358.75	\$2,941.25
	<b>\$669,100.00</b>	<b>\$501,096.40</b>	<b>\$168,003.60</b>

## Conservation Cost-Share Program Locally Led- Program Year 24 Area 5

Allocation Period: December 1, 2021 - April 30, 2022  
Program Year Complete: April 30, 2023

Total Number of Participants for Program Year 24	161
Total Number of Practices Installed for Program Year 24	169
Total amount Paid to Participants from Cost-Share Funds	\$501,096.40
Total Amount Paid by Participants	\$404,648.13

Practice	Number of Practices Installed	Units Installed	Cost-Share Funds Paid to Participants	Amount Paid by Participants
Brush Management	63	821.14 acres	\$194,232.67	\$175,150.50
Cover Crop	1	60 Acres	\$2,314.20	\$771.40
Fencing	40	62,277.30 Lft	\$110,932.87	\$72,892.17
Heavy Use Protection Area	6	10,491 Sqft	\$12,399.64	\$8,682.19
Herbaceous Weed Control	4	423.30 Acres	\$3,122.67	\$3,307.39
Pasture and Hayland Planting	3	47 Acres	\$6,000.00	\$8,145.12
Pipeline	1	121 Lft	\$187.85	\$1,408.00
Pond	47	81,529.73 Cy	\$166,196.09	\$130,781.07
Pumping Plant	1	1 Unit	\$1,798.04	\$762.24
Watering Facility	1	2.20 Gal	\$72.05	-\$72.05
Well	2	2 Units	\$3,840.32	\$2,820.10
			<b>\$501,096.40</b>	<b>\$404,648.13</b>