

AGENDA
OKLAHOMA CONSERVATION COMMISSION
Agriculture Building Board Room • 2800 N Lincoln Blvd • Oklahoma City, OK
Monday, April 3, 2023 – 9:30 a.m.

1. Call to Order
2. Roll call
3. Pledge of Allegiance
4. Discussion and possible approval of the March 6, 2023 regular meeting minutes.
5. Discussion and possible approval of Claims and Financial Statement Summary (Exhibit #1).
6. Presentation of Commission Agreements (Exhibit #2).
Discussion possible approval of the following amended agreement:
 - a. The Nature Conservancy (OCC-623) to assist with financial support for multiple soil health economic studies across Oklahoma. **Amendment 3 – No cost time extension.**
 - b. Natural Resources Conservation Service (OCC-606) to address the threat feral swine pose to agriculture, native ecosystems, and human and animal health in Jackson, Harmon, Cotton and Tillman Counties. **Amendment 2 – No cost time extension.**
 - c. Natural Resources Conservation Service (OCC-607) to address the threat feral swine pose to agriculture, native ecosystems, and human and animal health in Kay County in northern Oklahoma. **Amendment 2 – No cost time extension.**
7. Out of State Travel (Exhibit #3)
Discussion and possible ratification of Out of State Travel Requests:
 - a. National Association of Wetlands Managers – Annual State Coordination Meeting – May 1-4, 2023 – Nebraska City, NE
8. Discussion and possible approval of Conservation District Director appointments (Exhibit #4).
9. Discussion and possible approval of Conservation Commission proposed Employee Solicitation Restriction Policy (Exhibit #5).
10. Public Comments
11. New Business
12. OCC Land Management Division Unpaved Roads and Okemah Special Projects Update.

13. Break (at option of the Chair)
14. Partnership Reports:
 - a. Oklahoma Department of Agriculture, Food and Forestry
 - b. USDA-Natural Resources Conservation Service
 - c. Oklahoma Association of Conservation Districts
15. Status Reports:
 - a. Oklahoma Conservation Commission Members
 - b. Oklahoma Conservation Commission Staff
 1. Trey Lam, Executive Director
 2. Shanon Phillips, Water Quality Director
 3. Mike Sharp, Office of Geographic Information and Technical Services Director
 4. Trampas Tripp, Land Management Division Director
 5. Clancy Green, District Services Director
 6. Tammy Sawatzky, Conservation Programs Director
 7. Lisa Knauf Owen, Assistant Director
16. Next Meeting: **Monday**, May 1, 2023, Oklahoma Department of Agriculture Board Room, 2800 N Lincoln Blvd., Oklahoma City, Oklahoma at 9:30 a.m.
17. Adjournment

All items on this agenda, including but not limited to any agenda item concerning the adoption or approval of any resolution, contract, agreement, or any other item of business, are subject to revision or amendment, including additions and/or deletions, without exception. Any revision or amendments will be limited and rationally related to the topic of the agenda item. The Board may defer, strike, continue, table, and/or refer any agenda item to its Executive Director, staff, attorney, and/or refer back or appoint a committee for the purpose of gathering more information the Board may need to take action on any agenda item at a subsequent special or regular meeting of the Board.

MINUTES

CALL TO ORDER

The Oklahoma Conservation Commission met Monday, April 3, 2023, in the Agriculture Building located at 2800 N. Lincoln Blvd in Oklahoma. The meeting was called to order at 9:30 a.m. by Chair Gary Crawley. He stated this was a scheduled regular meeting held in accordance with the Open Meeting Law, Title 25, Oklahoma Statutes, Sections 301 and following as amended. The agenda for this meeting was posted at 1:00 p.m. Thursday, March 30, 2023, at the front entrance of the Oklahoma Agriculture Building, 2800 N. Lincoln Boulevard, Oklahoma City, Oklahoma, as well as on the agency's website conservation.ok.gov.

ROLL CALL

Bert Bitseedy, Administrative Assistant, took roll call and the following members were in attendance:

Gary Crawley, Chair, Area 5 Member
Clay Forst, Vice Chairman, Area 4 Member
Dan Herald, Secretary, Area 1 Member
Scotty Herriman, Area 3 Member

Members Absent:

Robert Priess, Area 2 Member

Others in attendance were:

Trey Lam, Executive Director
Lisa Knauf Owen, Assistant Director
Jeannie Parsley, Comptroller
Janet Stewart, General Counsel
Bert Bitseedy, Administrative Assistant
Trampas Tripp, Land Division Director
Tammy Sawatzky, Conservation Programs Director
Taylor Marshall, Cost-Share Program Coordinator for Conservation Programs
Shanon Phillips, Water Quality Director
Greg Kloxin, Assistant Director of Water Quality Division
Mike Sharp, Office of Geographic Information and Technical Services Director
Wendie Sharp, Conservation Programs Division
Clancy Green, District Services Director
Alicia Ryan, Administrative Programs Officer District Services Division
Mayanne Dantzler-Kyer, Environmental Projects Coordinator Water Quality Division
Jason Baker, Environmental Programs Specialist Water Quality Division
James Blom, Environmental Programs Specialist Water Quality Division
Katie Coleman, Conservation Planner, Cleveland Co Conservation District
Kyle Clark, Conservation Planner, Rogers Co Conservation District
Glen Calvert, Conservation Planner, Ellis Co Conservation District
Tyler Patterson, Conservation Planner, Haskell Co Conservation District

Sarah Blaney, Executive Director Oklahoma Association of Conservation Districts
Lee Benson, Public Information Officer, Oklahoma Dept. of Ag, Food and Forestry
Tina Jerome, Acting State Conservationist, Natural Resources Conservation Service

MINUTES OF PREVIOUS REGULAR MEETING

A motion was made by Mr. Herriman and seconded by Mr. Herald to approve the minutes of the March 6, 2023, Commission meeting as written. Those voting aye were: Herriman, Crawley, Forst and Herald. Nay votes: none. Motion carried.

CLAIMS/FINANCIAL STATEMENT

Commissioners reviewed the claims register, p-card statement, revenue summary and allotment budget / available cash report as provided by Ms. Parsley in Exhibit #1. Ms. Parsley stated that the report this month totaled \$5.35 million of claims and payroll, with \$76,446.63 expenditures paid with pcard, After discussion, a motion was made by Mr. Herald and seconded by Mr. Forst to approve the financial reports as presented. Those voting aye were: Herriman, Crawley, Forst and Herald. Nay votes: none. Motion carried.

APPROVAL OF POSSIBLE AMENDED AGREEMENT

Ms. Owen presented three amended agreements as listed on Exhibit #2 for consideration. After discussion, a motion was made by Mr. Herriman and seconded by Mr. Forst. Those voting aye were: Herriman, Crawley, Forst and Herald. Nay Votes: none. Motion carried.

OUT-OF-STATE TRAVEL REQUESTS

Mr. Lam presented an out of state travel request for possible ratification listed as “a” on Exhibit #3. Mr. Lam recommended approval. After discussion, a motion was made by Mr. Forst and seconded by Mr. Herriman to ratify the out of state travel request as presented. Those voting aye were: Herriman, Crawley, Forst and Herald. Nay votes: none. Motion carried.

CONSERVATION DISTRICT DIRECTOR APPOINTMENTS

Ms. Green discussed with Commissioners recommendation of Conservation District Director Appointments (Exhibit #4). After discussion, a motion was made by Mr. Herriman and seconded by Mr. Herald to approve the district director appointments as presented. Those voting aye were: Herriman, Crawley, Forst and Herald. Nay votes: none. Motion carried.

EMPLOYEE SOLICITATION RESTRICTION POLICY

Ms. Stewart presented to the Commissioners a draft agency policy that outlines allowable restrictions and procedure for agency employee personal solicitation of selling items or services, requesting contributions, and soliciting or seeking to obtain membership in support in or support for any organization. She requested the Commissioners to approve the Employee Solicitation Restriction Policy as presented in Exhibit #6. After discussion, a motion was made by Mr. Forst and seconded by Mr. Herald to approve the policy as presented. Those voting aye were: Herriman, Crawley, Forst and Herald. Nay votes: none. Motion carried.

PUBLIC COMMENTS

No public comments

NEW BUSINESS

No new business

OCC LAND MANAGEMENT DIVISION UNPAVED ROADS AND OKEMAH PROJECT UPDATES

Mr. Tripp stated that there are an estimated 62,220 miles of unpaved roads in Oklahoma. Mr. Tripp explained that the unpaved roads program hosted their first Environmentally Sensitive Maintenance Training on September 7, 2022 at Chandler, OK. As part of the pilot project, each County Commissioner district received a \$50,000 grant to implement Best Management Practices to reduce the amount of erosion, reduce cost of maintenance, increase safety, and improve water quality of adjacent streams/water bodies along the unpaved roads. Lincoln County has completed construction in District 1 Wildhorse Creek project. District 2 Pilot Project in Lincoln County at 3470 Road, construction is nearing completion. District 3 Pilot Project in Lincoln County at 3310 Road, construction is also nearing completion, due to rainfall there were some delays.

The Okemah Drainage Channel Project involves a failing drainage ditch, which is a safety concern for vehicle traffic in the City of Okemah along Ash Street. About 1,810 feet in length with the liner failing through the channel. The construction is planned for May 2023.

Mr. Tripp introduced 4 new Conservation Planners, Tyler Patterson, Glen Calvert, Kyle Clark, and Katie Coleman. These individuals are employees of conservation districts and will be assisting districts in their area with the completion of conservation plans.

CONSERVATION PARTNERSHIP REPORTS

Oklahoma Department of Agriculture, Food and Forestry-Lee Benson reported the forestry team has been occupied with the wildfires in Oklahoma, an extreme fire danger was in effect. Mr. Benson stated there will be the Recognition of Bob Howard as the Hall of Fame Inductee at the Capitol on April 11, at 2:00 p.m.

USDA-Natural Resources Conservation Service: Kristina (Tina) Jerome, representing NRCS, mentioned the deadline for the IRA signups for EQIP were extended to May 1, 2023. She mentioned the focus is on the Climate Smart Practices for cost share. On April 6 the Chief of NRCS will be arriving to Langston, OK at the Sherman Lewis Building dedication. She mentioned attending the Comanche County Conservation District meeting the next day. She also provided an update on staffing, with two resignations; Keagan Vaughn, Boise City and Kathy Winn, Mangum. Mary Collier will be returning to Oklahoma as an Urban Conservationist in Stillwater. There is a National NRCS agreement at Bacone College to reestablish Ag Program in Muskogee with 10 students in the National program. There will be 4 interns for the summer, 3 in Oklahoma and 1 in Montana. Gilbert Guerrero, outreach coordinator is going on detail for 120 days in DC. The Oklahoma Tribal Ag Council will be doing outreach meeting in the following areas:

- April 4-Miami
- April 5-Shawnee
- April 6-Ft. Cobb
- April 12- Leonard
- April 13-Gutherie
- April 15-Poteau

- April 25-Hugo

Oklahoma Association of Conservation Districts: Sarah Blaney, Executive Director, reported that HB 461, the Red Cedar Bill is in process. She mentioned the following upcoming events:

- Conservation Day will be held on April 18, 2023 at the Capitol.
- Wrapping up 16 CARE Projects by the end of June.
- The Economic Conference will be Saturday, April 8, 2023.

The Climate Smart Grant is in negotiation and will possibly begin implementation in the summer. Seeking group leaders for the land judging. The CARE project was aired on March 23, 2023 on PBS.

STATUS REPORTS

OKLAHOMA CONSERVATION COMMISSION MEMBERS

Mr. Forst –Received an inch of rain, his area is looking good.

Mr. Herriman – Nowata County drought in some areas and receiving rain in others. He is needing to plant corn but is hoping for some moisture before starting to plant.

Mr. Crawley- received plenty of rain, ponds are filled, and grass is green.

Mr. Herald- Some dryness in the panhandle, winter winds, likely no wheat.

OKLAHOMA CONSERVATION COMMISSION STAFF

Executive Director: Trey Lam, reported that the positions that are vacant are filling, with some interviews in process. He mentioned he had just returned from the NACD Spring Fly-In from Washington DC; the meetings went well. He felt they team made good connections with the legislative staff. The following are all in good standing for approval, the Farm Bill, Watershed, and IRA Funding. He mentioned that he attended the Water Quality Retreat in March. He attended the State Water plan session in Hobart and the locally led meeting in Beaver County. The OETA filmed with Jimmy Emmons had great reporting of the Red Cedar Bill. Kay County had an award banquet. He also reported that the House passed the Red Cedar Bill this morning.

Water Quality Program: Shanon Phillips, OCC Water Quality Division Director, Ms. Phillips stated the report is in the packet. She provided the Commissioners with a list of the 50 states shows Oklahoma as number one in Load Reduction Estimate of Phosphorus for FY 22-23. A few new hires in the division, Jason Baker as a grants administrator and James Blom and Josh Anderson on the soil health team.

Office of Geographic Information and Technical Services: Mike Sharp, Director, Dr. Sharp stated that there was a report in the packet, and that he would be happy to answer any questions. He reported they accomplished the data for the internet service and pending on the fiber for the rural areas, goals to map those areas.

Land Management: Trampas Tripp, Director. Mr. Tripp stated the report is in the packet and he would be happy to answer any questions. He mentioned the Nutrition Management Planner refresher trainer. Export only plans, in which letters are going out same day. Updating website to

have growers submit information.

District Services: Clancy Green, District Service Director, Ms. Green stated the packet has a list of the newly hired district employees. Alicia Ryan, Administrative Procedure Officer, was introduced as her first day with the Conservation Commission. She would be happy to answer any other questions.

Conservation Programs: Tammy Sawatzky, Director. Ms. Sawatzky reported that watershed staff participated in the National Watershed Coalition Maintaining the Investment workshop last month. George Moore and Johnny Pelley conducted a video pipe inspection demo during the field day. She would be happy to answer any questions.

Assistant Director: Lisa Knauf Owen. Ms. Owen reported that the US Fish and Wildlife Service is providing additional funding for prescribed fire. The Defensive Driving Courses have been scheduled for staff. The Public Information Officer interviews are scheduled with finalizations of candidates. A submittal for the District Risk Management Survey was sent this week. Requesting Computers and vehicles for the new land management planners.

NEXT MEETING

Staff discussed with Commissioners the possibility of moving the May Commission meeting to May 3 in conjunction with the National Land and Range Judging Contest being held in El Reno. After discussion, staff indicated they would check Commissioners schedules and room availability this week. Currently, the next regular meeting of the Oklahoma Conservation Commission that was set for Monday, May 1, 2023, at the Oklahoma Department of Agriculture Building, 2800 N. Lincoln Blvd., Oklahoma City, Oklahoma at 9:30 a.m.

ADJOURNMENT

There being no further business, Mr. Crawley declared the meeting adjourned at 11:00 a.m.

Approved by the Oklahoma Conservation Commission on May 3, 2023.


Chair

**OKLAHOMA CONSERVATION COMMISSION
CLAIMS REGISTER BY PROGRAM
FOR THE PERIOD OF FEBRUARY 23 THROUGH MARCH 22, 2023**

Voucher	Fund	Department	Date	Amount	Account	Sub	Vendor Name
Employee Withholdings/Retirement/Insurance							
H0481403	99400		2/28/2023	632.25	633110		AMERICAN FAMILY LIFE ASSURANCE CO
H0481404	99400		2/28/2023	176.92	633110		WASHINGTON NATIONAL INSURANCE COMPANY
H0481405	99400		2/28/2023	1,443.00	633130		OKLAHOMAS CREDIT UNION
H0481406	99400		2/28/2023	600.00	633130		CREDIT UNION ONE OF OKLAHOMA
H0481407	99400		2/28/2023	625.00	633190		OKLAHOMA 529 COLLEGE SAVINGS PLAN
H0481408	99400		2/28/2023	15.00	633190		OKLA PUBLIC EMPLOYEES ASSOC
H0481409	99400		2/28/2023	326.00	633190		UNITED WAY OF CENTRAL OKLAHOMA INC
00068916	40000	3000002	3/9/2023	117,980.60	512110		STATE & EDUC EMPL GRP INS BD
00068916	70000	3000002	3/9/2023	10,368.86	512110		STATE & EDUC EMPL GRP INS BD
00068918	70000	3000002	3/10/2023	645.00	512110		AMERICAN FIDELITY ASSURANCE COMPANY
00068919	70000	3000002	3/10/2023	1,450.89	512120		AMERICAN FAMILY LIFE ASSURANCE CO
00069005	70000	3000002	3/15/2023	15,693.62	513250		OKLAHOMA PUBLIC EMPLOYEES RETIREMENT SYS
00069005	70000	3000002	3/15/2023	6,129.45	513230		OKLAHOMA PUBLIC EMPLOYEES RETIREMENT SYS
00069005	40000	3000002	3/15/2023	61,043.50	513230		OKLAHOMA PUBLIC EMPLOYEES RETIREMENT SYS
00069007	70000	3000002	3/15/2023	191.17	513250		OKLAHOMA PUBLIC EMPLOYEES RETIREMENT SYS
00069007	19301	3000002	3/15/2023	901.23	513230		OKLAHOMA PUBLIC EMPLOYEES RETIREMENT SYS

218,222.49 **Employee Withholdings/Retirement/Insurance**

Administration

00068826	19301	1000001	3/6/2023	164.00	534290		COMDATA INC
00068913	19301	1000001	3/9/2023	16.28	531180		BANCFIRST
00068917	19301	1000001	3/16/2023	6,244.34	515370		OFFICE OF MANAGEMENT & ENTERPRISE SVCS
00068943	19301	1000001	3/13/2023	278.05	536140		BANK OF AMERICA NA
00068943	19301	1000001	3/13/2023	486.90	522110		BANK OF AMERICA NA
00068943	19301	1000001	3/13/2023	1,764.70	522130		BANK OF AMERICA NA
00068943	19301	1000001	3/13/2023	104.00	522131		BANK OF AMERICA NA
00068944	40000	1000001	3/15/2023	3,146.21	532110		OFFICE OF MANAGEMENT & ENTERPRISE SVCS
00069006	19301	1000001	3/15/2023	55.45	534290		COMDATA INC
00069016	19301	1000001	3/15/2023	3,000.00	531260		NASCA
00069079	19301	1000001	3/17/2023	1,058.00	515060		OFFICE OF MANAGEMENT & ENTERPRISE SVCS
00069135	25500	1000001	3/21/2023	178,000.00	554120		NATURE CONSERVANCY
00069136	19301	1000001	3/21/2023	521.50	532130		AMERICAN SELF STORAGE
00068943	40000	1000004	3/13/2023	190.90	522113		BANK OF AMERICA NA
PAYROLL				6,539.68			DIVISION PAYROLL - FEB SUPPLEMENTAL ONLY

201,570.01 **Administration**

Watershed Operation & Maintenance/Rehabilitation

00068750	19301	2000001	3/3/2023	5,000.00	555170		LOVE COUNTY CONSERVATION DISTRICT
00068752	19301	2000001	3/3/2023	12,000.00	555170		GARVIN CONSERVATION DISTRICT
00068753	19301	2000001	3/3/2023	20,100.00	555170		PAYNE COUNTY CONSERVATION FOUNDATION INC
00068825	19301	2000001	3/3/2023	314,775.76	543140		CAPITOL IMPROVEMENT AUTHORITY
00068826	19301	2000001	3/6/2023	3,954.39	534290		COMDATA INC
00068826	19301	2000001	3/6/2023	1,480.39	533120		COMDATA INC
00068854	19301	2000001	3/6/2023	14,299.60	531260		OKLAHOMA ONE-CALL SYSTEM INC
00068855	19301	2000001	3/6/2023	214.49	531280		OKLAHOMA ONE-CALL SYSTEM INC
00068871	19301	2000001	3/8/2023	2,000.00	555170		ARBUCKLE CONSERVATION DISTRICT

**OKLAHOMA CONSERVATION COMMISSION
CLAIMS REGISTER BY PROGRAM
FOR THE PERIOD OF FEBRUARY 23 THROUGH MARCH 22, 2023**

Voucher	Fund	Department	Date	Amount	Account	Sub	Vendor Name
00068872	19301	2000001	3/8/2023	4,953.19	555170		LINCOLN COUNTY CONSERVATION DISTRICT
00068943	19301	2000001	3/13/2023	82.79	536140		BANK OF AMERICA NA
00068943	19301	2000001	3/13/2023	65.65	531350		BANK OF AMERICA NA
00068943	19301	2000001	3/13/2023	425.84	531360		BANK OF AMERICA NA
00068943	19301	2000001	3/13/2023	207.78	531370		BANK OF AMERICA NA
00068977	19301	2000001	3/15/2023	9,000.00	555170		MCCLAIN COUNTY CONSERVATION DISTRICT
00069006	19301	2000001	3/15/2023	5,120.81	534290		COMDATA INC
00069006	19301	2000001	3/15/2023	3,540.91	533120		COMDATA INC
00069075	19301	2000001	3/17/2023	88.50	555170	96	KIOWA COUNTY CONSERVATION DISTRICT NO 76
00069076	19301	2000001	3/17/2023	251.82	555170	96	WASHITA COUNTY CONSERVATION DISTRICT
00069080	19301	2000001	3/17/2023	314,775.76	543140		CAPITOL IMPROVEMENT AUTHORITY
00068751	40000	2000003	3/3/2023	922.93	555170		SEQUOYAH COUNTY CONSERVATION DISTRICT
PAYROLL				1,953.31			DIVISION PAYROLL - FEB SUPPLEMENTAL ONLY

715,213.92 *Watershed Operation & Maintenance/Rehabilitation*

Emergency Drought Cost-Share Program

00068787	42500	2000001	3/3/2023	15,060.00	555170		PONTOTOC COUNTY C D
00068788	42500	2000001	3/3/2023	24,529.00	555170		PITTSBURG COUNTY CONSERVATION DISTRICT
00068789	42500	2000001	3/3/2023	15,000.00	555170		MCCLAIN COUNTY CONSERVATION DISTRICT
00068790	42500	2000001	3/3/2023	18,132.48	555170		STEPHENS COUNTY CONSERVATION DISTRICT
00068791	42500	2000001	3/3/2023	7,500.00	555170		TILLMAN COUNTY CONSERVATION DISTRICT
00068792	42500	2000001	3/3/2023	12,921.21	555170		MARSHALL COUNTY CONSERVATION DISTRICT
00068793	42500	2000001	3/3/2023	22,798.87	555170		WAGONER COUNTY CONSERVATION DIST NO 22
00068794	42500	2000001	3/3/2023	14,175.88	555170		LATIMER COUNTY CONSERVATION DISTRICT
00068795	42500	2000001	3/3/2023	16,464.00	555170		LATIMER COUNTY CONSERVATION DISTRICT
00068796	42500	2000001	3/3/2023	16,872.50	555170		OSAGE COUNTY CONSERVATION DISTRICT
00068797	42500	2000001	3/3/2023	7,500.00	555170		OSAGE COUNTY CONSERVATION DISTRICT
00068798	42500	2000001	3/3/2023	21,920.00	555170		KONAWA CONSERVATION DISTRICT
00068799	42500	2000001	3/3/2023	8,616.00	555170		SEMINOLE COUNTY CONSERVATION DISTRICT
00068800	42500	2000001	3/3/2023	37,500.00	555170		COAL COUNTY CONSERVATION DISTRICT NO 19
00068801	42500	2000001	3/3/2023	22,093.22	555170		CENTRAL N CANADIAN RIVER CONSERVATION
00068802	42500	2000001	3/3/2023	24,566.00	555170		LOVE COUNTY CONSERVATION DISTRICT
00068803	42500	2000001	3/3/2023	6,209.15	555170		TEXAS COUNTY CONSERVATION DISTRICT
00068804	42500	2000001	3/3/2023	15,000.00	555170		CLEVELAND COUNTY CONSERVATION DISTRICT
00068805	42500	2000001	3/3/2023	2,840.00	555170		HUGHES COUNTY CONSERVATION DIST
00068806	42500	2000001	3/3/2023	20,700.00	555170		CREEK COUNTY CONSERVATION DISTRICT
00068807	42500	2000001	3/3/2023	13,547.70	555170		NOWATA COUNTY CONSERVATION DISTRICT
00068808	42500	2000001	3/3/2023	9,820.00	555170		NOWATA COUNTY CONSERVATION DISTRICT
00068809	42500	2000001	3/3/2023	42,180.00	555170		CANEY VALLEY CONSERVATION DISTRICT
00068810	42500	2000001	3/3/2023	20,798.98	555170		KIOWA COUNTY CONSERVATION DISTRICT NO 76
00068811	42500	2000001	3/3/2023	5,200.00	555170		KONAWA CONSERVATION DISTRICT
00068812	42500	2000001	3/3/2023	22,500.00	555170		PITTSBURG COUNTY CONSERVATION DISTRICT
00068813	42500	2000001	3/3/2023	15,000.00	555170		ROGERS COUNTY CONSERVATION DISTRICT
00068814	42500	2000001	3/3/2023	14,740.00	555170		CANEY VALLEY CONSERVATION DISTRICT
00068815	42500	2000001	3/3/2023	40,478.40	555170		NOWATA COUNTY CONSERVATION DISTRICT
00068816	42500	2000001	3/3/2023	29,667.07	555170		ADAIR COUNTY CONSERVATION DISTRICT NO 67
00068817	42500	2000001	3/3/2023	5,068.00	555170		BEAVER COUNTY CONSERVATION DISTRICT
00068818	42500	2000001	3/3/2023	13,660.00	555170		GARFIELD CO CONSERVATION DISTRICT
00068819	42500	2000001	3/3/2023	22,500.00	555170		GARFIELD CO CONSERVATION DISTRICT
00068820	42500	2000001	3/3/2023	11,800.00	555170		GRANT COUNTY CONSERVATION DISTRICT
00068821	42500	2000001	3/3/2023	17,600.00	555170		OKMULGEE COUNTY CONSERVATION DISTRICT

**OKLAHOMA CONSERVATION COMMISSION
CLAIMS REGISTER BY PROGRAM
FOR THE PERIOD OF FEBRUARY 23 THROUGH MARCH 22, 2023**

Voucher	Fund	Department	Date	Amount	Account	Sub	Vendor Name
00068822	42500	2000001	3/3/2023	5,200.00	555170		OKMULGEE COUNTY CONSERVATION DISTRICT
00068823	42500	2000001	3/3/2023	75,448.50	555170		LINCOLN COUNTY CONSERVATION DISTRICT
00068824	42500	2000001	3/3/2023	7,500.00	555170		COTTON COUNTY CONSERVATION DISTRICT
00068841	42500	2000001	3/6/2023	13,735.24	555170		BLAINE COUNTY CONSERVATION DISTRICT
00068842	42500	2000001	3/6/2023	6,000.00	555170		PUSHMATAHA CONSERVATION DISTRICT NO 44
00068843	42500	2000001	3/6/2023	2,754.00	555170		LATIMER COUNTY CONSERVATION DISTRICT
00068844	42500	2000001	3/6/2023	6,880.00	555170		KONAWA CONSERVATION DISTRICT
00068845	42500	2000001	3/6/2023	22,500.00	555170		JOHNSTON COUNTY CONSERVATION DISTRICT
00068846	42500	2000001	3/6/2023	7,500.00	555170		ATOKA COUNTY CONSERVATION DISTRICT
00068847	42500	2000001	3/6/2023	7,500.00	555170		CUSTER COUNTY CONSERVATION DISTRICT
00068848	42500	2000001	3/6/2023	7,500.00	555170		PAWNEE COUNTY CONSERVATION DISTRICT
00068849	42500	2000001	3/6/2023	7,500.00	555170		TILLMAN COUNTY CONSERVATION DISTRICT
00068850	42500	2000001	3/6/2023	7,500.00	555170		PUSHMATAHA CONSERVATION DISTRICT NO 44
00068851	42500	2000001	3/6/2023	15,000.00	555170		DEWEY COUNTY CONSERVATION DISTRICT
00068852	42500	2000001	3/6/2023	14,972.80	555170		CRAIG COUNTY CONSERVATION DISTRICT
00068853	42500	2000001	3/6/2023	26,492.72	555170		CRAIG COUNTY CONSERVATION DISTRICT
00068856	42500	2000001	3/6/2023	21,451.14	555170		WASHITA COUNTY CONSERVATION DISTRICT
00068857	42500	2000001	3/6/2023	6,832.00	555170		NORTH CADDO CONSERVATION DISTRICT
00068858	42500	2000001	3/6/2023	7,500.00	555170		MCINTOSH COUNTY CONSERVATION DISTRICT
00068859	42500	2000001	3/6/2023	7,500.00	555170		ATOKA COUNTY CONSERVATION DISTRICT
00068860	42500	2000001	3/6/2023	15,000.00	555170		PAWNEE COUNTY CONSERVATION DISTRICT
00068861	42500	2000001	3/6/2023	50,756.71	555170		JEFFERSON COUNTY CONSERVATION DIST
00068862	42500	2000001	3/6/2023	14,676.99	555170		SHAWNEE CONSERVATION DISTRICT
00068863	42500	2000001	3/6/2023	22,500.00	555170		LINCOLN COUNTY CONSERVATION DISTRICT
00068864	42500	2000001	3/6/2023	26,360.52	555170		ALFALFA COUNTY CONSERVATION DISTRICT
00068865	42500	2000001	3/6/2023	20,334.61	555170		CHEROKEE COUNTY CONSERVATION DISTRICT
00068866	42500	2000001	3/6/2023	1,996.00	555170		DEWEY COUNTY CONSERVATION DISTRICT
00068867	42500	2000001	3/6/2023	7,500.00	555170		TILLMAN COUNTY CONSERVATION DISTRICT
00068895	42500	2000001	3/9/2023	49,590.38	555170		NOBLE COUNTY CONSERVATION DISTRICT
00068896	42500	2000001	3/9/2023	11,231.94	555170		COTTON COUNTY CONSERVATION DISTRICT
00068897	42500	2000001	3/9/2023	7,500.00	555170		COTTON COUNTY CONSERVATION DISTRICT
00068898	42500	2000001	3/9/2023	7,500.00	555170		COTTON COUNTY CONSERVATION DISTRICT
00068899	42500	2000001	3/9/2023	6,973.49	555170		PUSHMATAHA CONSERVATION DISTRICT NO 44
00068900	42500	2000001	3/9/2023	7,048.00	555170		TILLMAN COUNTY CONSERVATION DISTRICT
00068901	42500	2000001	3/9/2023	7,500.00	555170		TILLMAN COUNTY CONSERVATION DISTRICT
00068902	42500	2000001	3/9/2023	6,471.98	555170		TILLMAN COUNTY CONSERVATION DISTRICT
00068903	42500	2000001	3/9/2023	29,706.54	555170		CLEVELAND COUNTY CONSERVATION DISTRICT
00068904	42500	2000001	3/9/2023	8,210.86	555170		WASHITA COUNTY CONSERVATION DISTRICT
00068905	42500	2000001	3/9/2023	7,500.00	555170		TILLMAN COUNTY CONSERVATION DISTRICT
00068906	42500	2000001	3/9/2023	7,500.00	555170		ATOKA COUNTY CONSERVATION DISTRICT
00068907	42500	2000001	3/9/2023	19,716.67	555170		PONTOTOC COUNTY C D
00068908	42500	2000001	3/9/2023	43,244.77	555170		JACKSON COUNTY CONSERVATION DIST
00068909	42500	2000001	3/9/2023	9,416.00	555170		HUGHES COUNTY CONSERVATION DIST
00068910	42500	2000001	3/9/2023	43,201.62	555170		WOODWARD COUNTY CONSERVATION DISTRICT
00068911	42500	2000001	3/9/2023	16,168.40	555170		ELLIS COUNTY CONSERVATION DISTRICT
00068912	42500	2000001	3/9/2023	28,980.00	555170		MURRAY COUNTY CONSERVATION DISTRICT
00068930	42500	2000001	3/13/2023	7,500.00	555170		BRYAN CONSERVATION DISTRICT
00068932	42500	2000001	3/10/2023	14,776.00	555170		NOWATA COUNTY CONSERVATION DISTRICT
00068933	42500	2000001	3/10/2023	14,070.00	555170		CHECOTAH CONSERVATION DISTRICT NO 20
00068934	42500	2000001	3/10/2023	28,260.00	555170		GREER COUNTY CONSERVATION DISTRICT
00068935	42500	2000001	3/10/2023	7,500.00	555170		OTTAWA COUNTY CONSERVATION DISTRICT
00068936	42500	2000001	3/10/2023	17,826.00	555170		SOUTH CADDO CONS DISTRICT
00068937	42500	2000001	3/10/2023	7,152.97	555170		CUSTER COUNTY CONSERVATION DISTRICT

**OKLAHOMA CONSERVATION COMMISSION
CLAIMS REGISTER BY PROGRAM
FOR THE PERIOD OF FEBRUARY 23 THROUGH MARCH 22, 2023**

Voucher	Fund	Department	Date	Amount	Account	Sub	Vendor Name
00068938	42500	2000001	3/10/2023	5,036.00	555170		COMANCHE COUNTY CONSERVATION DISTRICT
00068939	42500	2000001	3/10/2023	7,500.00	555170		COMANCHE COUNTY CONSERVATION DISTRICT
00068940	42500	2000001	3/10/2023	29,477.46	555170		WOODS COUNTY CONSERVATION DISTRICT
00068941	42500	2000001	3/10/2023	7,500.00	555170		ATOKA COUNTY CONSERVATION DISTRICT
00068942	42500	2000001	3/10/2023	7,500.00	555170		ATOKA COUNTY CONSERVATION DISTRICT
00068945	42500	2000001	3/13/2023	7,500.00	555170		TILLMAN COUNTY CONSERVATION DISTRICT
00068946	42500	2000001	3/13/2023	29,112.00	555170		OKFUSKEE COUNTY CONSERVATION DISTRICT
00068947	42500	2000001	3/13/2023	7,500.00	555170		ATOKA COUNTY CONSERVATION DISTRICT
00068948	42500	2000001	3/13/2023	6,624.00	555170		SEMINOLE COUNTY CONSERVATION DISTRICT
00068949	42500	2000001	3/13/2023	22,500.00	555170		ROGERS COUNTY CONSERVATION DISTRICT
00068950	42500	2000001	3/13/2023	31,280.48	555170		GRADY COUNTY CONSERVATION DIST
00068951	42500	2000001	3/13/2023	16,949.42	555170		PONTOTOC COUNTY C D
00068952	42500	2000001	3/13/2023	16,508.44	555170		HASKELL COUNTY CONSERVATION DISTRICT
00068953	42500	2000001	3/13/2023	42,840.22	555170		ALFALFA COUNTY CONSERVATION DISTRICT
00068954	42500	2000001	3/13/2023	22,200.00	555170		OKLAHOMA COUNTY CONSERVATION DISTRICT
00068955	42500	2000001	3/13/2023	15,510.54	555170		WASHITA COUNTY CONSERVATION DISTRICT
00068956	42500	2000001	3/13/2023	3,840.00	555170		CUSTER COUNTY CONSERVATION DISTRICT
00068957	42500	2000001	3/13/2023	32,700.00	555170		CHEROKEE COUNTY CONSERVATION DISTRICT
00068958	42500	2000001	3/13/2023	7,420.00	555170		NORTH CADDO CONSERVATION DISTRICT
00068959	42500	2000001	3/13/2023	13,139.20	555170		KONAWA CONSERVATION DISTRICT
00068960	42500	2000001	3/13/2023	13,720.00	555170		SEMINOLE COUNTY CONSERVATION DISTRICT
00068961	42500	2000001	3/13/2023	1,750.85	555170		GRANT COUNTY CONSERVATION DISTRICT
00068962	42500	2000001	3/13/2023	5,200.00	555170		CHEROKEE COUNTY CONSERVATION DISTRICT
00068963	42500	2000001	3/13/2023	7,500.00	555170		PAWNEE COUNTY CONSERVATION DISTRICT
00068964	42500	2000001	3/13/2023	7,500.00	555170		ATOKA COUNTY CONSERVATION DISTRICT
00068965	42500	2000001	3/13/2023	7,500.00	555170		ATOKA COUNTY CONSERVATION DISTRICT
00068966	42500	2000001	3/13/2023	7,500.00	555170		MCCLAIN COUNTY CONSERVATION DISTRICT
00068967	42500	2000001	3/13/2023	18,908.78	555170		KIOWA COUNTY CONSERVATION DISTRICT NO 76
00068968	42500	2000001	3/13/2023	13,598.12	555170		GARFIELD CO CONSERVATION DISTRICT
00068969	42500	2000001	3/13/2023	7,134.62	555170		CIMARRON COUNTY CONSERVATION DISTRICT
00068970	42500	2000001	3/13/2023	27,359.54	555170		NORTH FORK OF RED RIVER CONSERVATION
00068971	42500	2000001	3/13/2023	22,042.13	555170		NORTH FORK OF RED RIVER CONSERVATION
00068972	42500	2000001	3/13/2023	36,319.38	555170		NORTH FORK OF RED RIVER CONSERVATION
00068973	42500	2000001	3/13/2023	8,469.29	555170		NORTH FORK OF RED RIVER CONSERVATION
00068974	42500	2000001	3/13/2023	7,500.00	555170		CUSTER COUNTY CONSERVATION DISTRICT
00068975	42500	2000001	3/13/2023	11,397.43	555170		GARFIELD CO CONSERVATION DISTRICT
00068976	42500	2000001	3/13/2023	6,688.20	555170		WOODWARD COUNTY CONSERVATION DISTRICT
00069023	42500	2000001	3/16/2023	4,646.90	555170		TILLMAN COUNTY CONSERVATION DISTRICT
00069024	42500	2000001	3/16/2023	2,864.82	555170		PITTSBURG COUNTY CONSERVATION DISTRICT
00069025	42500	2000001	3/16/2023	24,600.00	555170		MCINTOSH COUNTY CONSERVATION DISTRICT
00069026	42500	2000001	3/16/2023	72,474.68	555170		KAY COUNTY CONSERVATION DISTRICT
00069027	42500	2000001	3/16/2023	22,500.00	555170		JACKSON COUNTY CONSERVATION DIST
00069028	42500	2000001	3/16/2023	17,061.60	555170		CRAIG COUNTY CONSERVATION DISTRICT
00069029	42500	2000001	3/16/2023	17,277.85	555170		CRAIG COUNTY CONSERVATION DISTRICT
00069030	42500	2000001	3/16/2023	13,972.00	555170		BEAVER COUNTY CONSERVATION DISTRICT
00069031	42500	2000001	3/16/2023	23,093.08	555170		LOVE COUNTY CONSERVATION DISTRICT
00069032	42500	2000001	3/16/2023	48,232.34	555170		HARMON COUNTY CONSERVATION DISTRICT
00069033	42500	2000001	3/16/2023	6,055.87	555170		GREER COUNTY CONSERVATION DISTRICT
00069034	42500	2000001	3/16/2023	19,392.79	555170		MURRAY COUNTY CONSERVATION DISTRICT
00069035	42500	2000001	3/16/2023	2,499.20	555170		WEST CADDO CONSERVATION DISTRICT
00069036	42500	2000001	3/16/2023	40,157.41	555170		LOGAN COUNTY CONSERVATION DISTRICT
00069037	42500	2000001	3/16/2023	7,280.00	555170		MUSKOGEE COUNTY CONSERVATION DISTRICT
00069038	42500	2000001	3/16/2023	25,256.00	555170		MUSKOGEE COUNTY CONSERVATION DISTRICT

**OKLAHOMA CONSERVATION COMMISSION
CLAIMS REGISTER BY PROGRAM
FOR THE PERIOD OF FEBRUARY 23 THROUGH MARCH 22, 2023**

Voucher	Fund	Department	Date	Amount	Account	Sub	Vendor Name
00069039	42500	2000001	3/16/2023	11,720.00	555170		CRAIG COUNTY CONSERVATION DISTRICT
00069040	42500	2000001	3/16/2023	49,598.36	555170		CENTRAL N CANADIAN RIVER CONSERVATION
00069041	42500	2000001	3/16/2023	19,780.00	555170		PONTOTOC COUNTY C D
00069042	42500	2000001	3/16/2023	5,280.00	555170		JOHNSTON COUNTY CONSERVATION DISTRICT
00069043	42500	2000001	3/16/2023	16,918.64	555170		ROGERS COUNTY CONSERVATION DISTRICT
00069044	42500	2000001	3/16/2023	7,500.00	555170		SEMINOLE COUNTY CONSERVATION DISTRICT
00069045	42500	2000001	3/16/2023	7,500.00	555170		OTTAWA COUNTY CONSERVATION DISTRICT
00069046	42500	2000001	3/16/2023	3,025.60	555170		KONAWA CONSERVATION DISTRICT
00069047	42500	2000001	3/16/2023	3,052.78	555170		PAWNEE COUNTY CONSERVATION DISTRICT
00069048	42500	2000001	3/16/2023	7,200.00	555170		LITTLE RIVER CONSERVATION DISTRICT
00069049	42500	2000001	3/16/2023	24,079.98	555170		ELLIS COUNTY CONSERVATION DISTRICT
00069050	42500	2000001	3/16/2023	7,500.00	555170		OTTAWA COUNTY CONSERVATION DISTRICT
00069051	42500	2000001	3/16/2023	7,500.00	555170		CUSTER COUNTY CONSERVATION DISTRICT
00069052	42500	2000001	3/16/2023	42,667.16	555170		SOUTH CADDO CONS DISTRICT
00069053	42500	2000001	3/16/2023	4,860.92	555170		SEMINOLE COUNTY CONSERVATION DISTRICT
00069083	42500	2000001	3/17/2023	28,584.00	555170		ARBUCKLE CONSERVATION DISTRICT
00069084	42500	2000001	3/17/2023	16,728.00	555170		JOHNSTON COUNTY CONSERVATION DISTRICT
00069085	42500	2000001	3/17/2023	6,720.00	555170		JOHNSTON COUNTY CONSERVATION DISTRICT
00069086	42500	2000001	3/17/2023	37,124.10	555170		UPPER WASHITA CONSERVATION DISTRICT
00069087	42500	2000001	3/17/2023	8,102.67	555170		LEFLORE COUNTY CONSERVATION DISTRICT
00069088	42500	2000001	3/17/2023	3,892.33	555170		TILLMAN COUNTY CONSERVATION DISTRICT
00069089	42500	2000001	3/17/2023	15,481.37	555170		DEWEY COUNTY CONSERVATION DISTRICT
00069090	42500	2000001	3/17/2023	43,291.74	555170		MAYES COUNTY CONSERVATION DISTRICT
00069091	42500	2000001	3/17/2023	77,391.91	555170		LINCOLN COUNTY CONSERVATION DISTRICT
00069092	42500	2000001	3/17/2023	71,372.61	555170		MAJOR COUNTY CONSERVATION DISTRICT
00069093	42500	2000001	3/17/2023	39,193.40	555170		KIAMICHI CONSERVATION DISTRICT
00069094	42500	2000001	3/17/2023	13,500.00	555170		MCINTOSH COUNTY CONSERVATION DISTRICT
00069112	42500	2000001	3/21/2023	18,520.80	555170		NOWATA COUNTY CONSERVATION DISTRICT
00069113	42500	2000001	3/21/2023	27,728.00	555170		CANEY VALLEY CONSERVATION DISTRICT
00069114	42500	2000001	3/21/2023	52,500.00	555170		TEXAS COUNTY CONSERVATION DISTRICT
00069115	42500	2000001	3/21/2023	13,398.73	555170		ADAIR COUNTY CONSERVATION DISTRICT NO 67
00069116	42500	2000001	3/21/2023	15,473.03	555170		SHAWNEE CONSERVATION DISTRICT
00069117	42500	2000001	3/21/2023	11,676.80	555170		SHAWNEE CONSERVATION DISTRICT
00069118	42500	2000001	3/21/2023	19,352.37	555170		GRANT COUNTY CONSERVATION DISTRICT
00069119	42500	2000001	3/21/2023	10,660.00	555170		GRANT COUNTY CONSERVATION DISTRICT
00069120	42500	2000001	3/21/2023	7,500.00	555170		BRYAN CONSERVATION DISTRICT
00069121	42500	2000001	3/21/2023	22,500.00	555170		JACKSON COUNTY CONSERVATION DIST
00069122	42500	2000001	3/21/2023	7,104.00	555170		SOUTH CADDO CONS DISTRICT
00069123	42500	2000001	3/21/2023	15,000.00	555170		ROGERS COUNTY CONSERVATION DISTRICT
00069124	42500	2000001	3/21/2023	28,790.00	555170		OSAGE COUNTY CONSERVATION DISTRICT
00069125	42500	2000001	3/21/2023	18,503.32	555170		EAST CANADIAN COUNTY CONSERVATION DISTR
00069126	42500	2000001	3/21/2023	19,199.20	555170		KIOWA COUNTY CONSERVATION DISTRICT NO 76
00069127	42500	2000001	3/21/2023	44,375.87	555170		WAGONER COUNTY CONSERVATION DIST NO 22
00069128	42500	2000001	3/21/2023	15,000.00	555170		WAGONER COUNTY CONSERVATION DIST NO 22
00069129	42500	2000001	3/21/2023	4,180.40	555170		DEWEY COUNTY CONSERVATION DISTRICT
00069130	42500	2000001	3/21/2023	7,141.96	555170		NORTH CADDO CONSERVATION DISTRICT
00069131	42500	2000001	3/21/2023	6,946.98	555170		DEER CREEK CONSERVATION DISTRICT
00069132	42500	2000001	3/21/2023	41,920.00	555170		KAY COUNTY CONSERVATION DISTRICT
00069133	42500	2000001	3/21/2023	13,620.00	555170		STEPHENS COUNTY CONSERVATION DISTRICT
00069134	42500	2000001	3/21/2023	7,500.00	555170		COTTON COUNTY CONSERVATION DISTRICT

3,364,142.98 *Emergency Drought Cost-Share Program*

**OKLAHOMA CONSERVATION COMMISSION
CLAIMS REGISTER BY PROGRAM
FOR THE PERIOD OF FEBRUARY 23 THROUGH MARCH 22, 2023**

Voucher	Fund	Department	Date	Amount	Account	Sub	Vendor Name
<i>Field Services</i>							
00068749	19301	3000001	3/3/2023	1,000.00	555170	99	OKLAHOMA COUNTY CONSERVATION DISTRICT
00068754	19301	3000001	3/3/2023	192.57	555170		CANEY VALLEY CONSERVATION DISTRICT
00068755	19301	3000001	3/3/2023	84.27	555170	71	NOWATA COUNTY CONSERVATION DISTRICT
00068755	19301	3000001	3/3/2023	63.00	555170	72	NOWATA COUNTY CONSERVATION DISTRICT
00068755	19301	3000001	3/3/2023	1,280.00	555170	84	NOWATA COUNTY CONSERVATION DISTRICT
00068755	19301	3000001	3/3/2023	1,140.00	555170	74	NOWATA COUNTY CONSERVATION DISTRICT
00068756	19301	3000001	3/3/2023	904.26	555170	05	MURRAY COUNTY CONSERVATION DISTRICT
00068756	19301	3000001	3/3/2023	3,932.22	555170	06	MURRAY COUNTY CONSERVATION DISTRICT
00068756	19301	3000001	3/3/2023	268.04	555170	20	MURRAY COUNTY CONSERVATION DISTRICT
00068756	19301	3000001	3/3/2023	89.00	555170	70	MURRAY COUNTY CONSERVATION DISTRICT
00068756	19301	3000001	3/3/2023	5,045.28	555170	01	MURRAY COUNTY CONSERVATION DISTRICT
00068757	19301	3000001	3/3/2023	2,787.55	555170	05	TALIHINA CONSERVATION DISTRICT
00068757	19301	3000001	3/3/2023	270.51	555170	71	TALIHINA CONSERVATION DISTRICT
00068757	19301	3000001	3/3/2023	253.52	555170	80	TALIHINA CONSERVATION DISTRICT
00068757	19301	3000001	3/3/2023	94.14	555170	82	TALIHINA CONSERVATION DISTRICT
00068758	19301	3000001	3/3/2023	3,067.84	555170	01	OKMULGEE COUNTY CONSERVATION DISTRICT
00068758	19301	3000001	3/3/2023	296.06	555170	69	OKMULGEE COUNTY CONSERVATION DISTRICT
00068759	19301	3000001	3/3/2023	12.67	555170	72	CIMARRON COUNTY CONSERVATION DISTRICT
00068759	19301	3000001	3/3/2023	796.67	555170	81	CIMARRON COUNTY CONSERVATION DISTRICT
00068759	19301	3000001	3/3/2023	3,051.08	555170	05	CIMARRON COUNTY CONSERVATION DISTRICT
00068760	19301	3000001	3/3/2023	552.55	555170	81	WOODWARD COUNTY CONSERVATION DISTRICT
00068760	19301	3000001	3/3/2023	90.55	555170	82	WOODWARD COUNTY CONSERVATION DISTRICT
00068760	19301	3000001	3/3/2023	116.63	555170	80	WOODWARD COUNTY CONSERVATION DISTRICT
00068760	19301	3000001	3/3/2023	230.74	555170	84	WOODWARD COUNTY CONSERVATION DISTRICT
00068760	19301	3000001	3/3/2023	75.55	555170	84	WOODWARD COUNTY CONSERVATION DISTRICT
00068760	19301	3000001	3/3/2023	568.39	555170	09	WOODWARD COUNTY CONSERVATION DISTRICT
00068760	19301	3000001	3/3/2023	3,059.87	555170	01	WOODWARD COUNTY CONSERVATION DISTRICT
00068761	19301	3000001	3/3/2023	41.73	555170	71	CHEROKEE COUNTY CONSERVATION DISTRICT
00068761	19301	3000001	3/3/2023	3,051.24	555170	08	CHEROKEE COUNTY CONSERVATION DISTRICT
00068762	19301	3000001	3/3/2023	3,366.62	555170	05	HARPER COUNTY CONSERVATION DISTRICT
00068762	19301	3000001	3/3/2023	706.00	555170	61	HARPER COUNTY CONSERVATION DISTRICT
00068762	19301	3000001	3/3/2023	533.08	555170	81	HARPER COUNTY CONSERVATION DISTRICT
00068762	19301	3000001	3/3/2023	237.05	555170	12	HARPER COUNTY CONSERVATION DISTRICT
00068763	19301	3000001	3/3/2023	3,341.79	555170	05	COAL COUNTY CONSERVATION DISTRICT NO 19
00068764	19301	3000001	3/3/2023	3,755.00	555170	05	KINGFISHER COUNTY CONSERVATION DISTRICT
00068764	19301	3000001	3/3/2023	3,603.64	555170	08	KINGFISHER COUNTY CONSERVATION DISTRICT
00068765	19301	3000001	3/3/2023	2,790.21	555170	05	COTTON COUNTY CONSERVATION DISTRICT
00068765	19301	3000001	3/3/2023	3,610.53	555170	08	COTTON COUNTY CONSERVATION DISTRICT
00068766	19301	3000001	3/3/2023	3,357.30	555170	05	MCINTOSH COUNTY CONSERVATION DISTRICT
00068767	19301	3000001	3/3/2023	3,349.66	555170	05	CANEY VALLEY CONSERVATION DISTRICT
00068767	19301	3000001	3/3/2023	71.46	555170	71	CANEY VALLEY CONSERVATION DISTRICT
00068767	19301	3000001	3/3/2023	570.00	555170	74	CANEY VALLEY CONSERVATION DISTRICT
00068768	19301	3000001	3/3/2023	3,062.09	555170	07	CREEK COUNTY CONSERVATION DISTRICT
00068768	19301	3000001	3/3/2023	106.97	555170	26	CREEK COUNTY CONSERVATION DISTRICT
00068768	19301	3000001	3/3/2023	600.00	555170	61	CREEK COUNTY CONSERVATION DISTRICT
00068768	19301	3000001	3/3/2023	41.73	555170	71	CREEK COUNTY CONSERVATION DISTRICT
00068769	19301	3000001	3/3/2023	3,068.51	555170	05	ALFALFA COUNTY CONSERVATION DISTRICT
00068769	19301	3000001	3/3/2023	100.00	555170	71	ALFALFA COUNTY CONSERVATION DISTRICT
00068769	19301	3000001	3/3/2023	450.00	555170	80	ALFALFA COUNTY CONSERVATION DISTRICT
00068769	19301	3000001	3/3/2023	53.84	555170	81	ALFALFA COUNTY CONSERVATION DISTRICT
00068770	19301	3000001	3/3/2023	3,452.25	555170	05	OSAGE COUNTY CONSERVATION DISTRICT

**OKLAHOMA CONSERVATION COMMISSION
CLAIMS REGISTER BY PROGRAM
FOR THE PERIOD OF FEBRUARY 23 THROUGH MARCH 22, 2023**

Voucher	Fund	Department	Date	Amount	Account	Sub	Vendor Name
00068770	19301	3000001	3/3/2023	3,507.83	555170	08	OSAGE COUNTY CONSERVATION DISTRICT
00068771	19301	3000001	3/3/2023	3,688.99	555170	05	ATOKA COUNTY CONSERVATION DISTRICT
00068771	19301	3000001	3/3/2023	2,153.00	555170	94	ATOKA COUNTY CONSERVATION DISTRICT
00068771	19301	3000001	3/3/2023	3,131.69	555170	07	ATOKA COUNTY CONSERVATION DISTRICT
00068771	19301	3000001	3/3/2023	138.53	555170	26	ATOKA COUNTY CONSERVATION DISTRICT
00068771	19301	3000001	3/3/2023	100.00	555170	62	ATOKA COUNTY CONSERVATION DISTRICT
00068771	19301	3000001	3/3/2023	70.00	555170	71	ATOKA COUNTY CONSERVATION DISTRICT
00068771	19301	3000001	3/3/2023	545.00	555170	84	ATOKA COUNTY CONSERVATION DISTRICT
00068772	19301	3000001	3/3/2023	3,061.00	555170	05	SEQUOYAH COUNTY CONSERVATION DISTRICT
00068772	19301	3000001	3/3/2023	44.00	555170	67	SEQUOYAH COUNTY CONSERVATION DISTRICT
00068772	19301	3000001	3/3/2023	300.00	555170	92	SEQUOYAH COUNTY CONSERVATION DISTRICT
00068773	19301	3000001	3/3/2023	3,071.03	555170	05	HASKELL COUNTY CONSERVATION DISTRICT
00068774	19301	3000001	3/3/2023	2,583.60	555170	94	DELAWARE CO CONSERVATION DISTRICT
00068774	19301	3000001	3/3/2023	269.13	555170	94	DELAWARE CO CONSERVATION DISTRICT
00068775	19301	3000001	3/3/2023	3,067.44	555170	05	BEAVER COUNTY CONSERVATION DISTRICT
00068775	19301	3000001	3/3/2023	63.00	555170	72	BEAVER COUNTY CONSERVATION DISTRICT
00068775	19301	3000001	3/3/2023	62.25	555170	80	BEAVER COUNTY CONSERVATION DISTRICT
00068775	19301	3000001	3/3/2023	87.69	555170	82	BEAVER COUNTY CONSERVATION DISTRICT
00068776	19301	3000001	3/3/2023	3,161.51	555170	08	ADAIR COUNTY CONSERVATION DISTRICT NO 67
00068776	19301	3000001	3/3/2023	3,411.82	555170	05	ADAIR COUNTY CONSERVATION DISTRICT NO 67
00068777	19301	3000001	3/3/2023	3,440.19	555170	05	CENTRAL N CANADIAN RIVER CONSERVATION
00068778	19301	3000001	3/3/2023	3,240.74	555170	07	SHAWNEE CONSERVATION DISTRICT
00068778	19301	3000001	3/3/2023	1,226.82	555170	02	SHAWNEE CONSERVATION DISTRICT
00068779	40000	3000001	3/3/2023	2,000.00	555170		LEFLORE COUNTY CONSERVATION DISTRICT
00068786	19301	3000001	3/3/2023	3,179.51	555170	02	HARMON COUNTY CONSERVATION DISTRICT
00068786	19301	3000001	3/3/2023	3,422.51	555170	05	HARMON COUNTY CONSERVATION DISTRICT
00068868	19301	3000001	3/6/2023	50.00	555170	71	PONTOTOC COUNTY C D
00068868	19301	3000001	3/6/2023	91.38	555170	79	PONTOTOC COUNTY C D
00068868	19301	3000001	3/6/2023	3,290.41	555170	06	PONTOTOC COUNTY C D
00068868	19301	3000001	3/6/2023	3,970.43	555170	08	PONTOTOC COUNTY C D
00068877	19301	3000001	3/8/2023	3,069.52	555170	05	GRANT COUNTY CONSERVATION DISTRICT
00068877	19301	3000001	3/8/2023	3,061.36	555170	07	GRANT COUNTY CONSERVATION DISTRICT
00068878	19301	3000001	3/8/2023	3,908.69	555170	05	CRAIG COUNTY CONSERVATION DISTRICT
00068878	19301	3000001	3/8/2023	3,147.26	555170	07	CRAIG COUNTY CONSERVATION DISTRICT
00068879	19301	3000001	3/8/2023	3,217.59	555170	06	OKFUSKEE COUNTY CONSERVATION DISTRICT
00068879	19301	3000001	3/8/2023	3,942.11	555170	05	OKFUSKEE COUNTY CONSERVATION DISTRICT
00068879	19301	3000001	3/8/2023	526.00	555170	80	OKFUSKEE COUNTY CONSERVATION DISTRICT
00068879	19301	3000001	3/8/2023	176.94	555170	82	OKFUSKEE COUNTY CONSERVATION DISTRICT
00068880	19301	3000001	3/8/2023	3,813.68	555170	05	SEMINOLE COUNTY CONSERVATION DISTRICT
00068880	19301	3000001	3/8/2023	450.00	555170	63	SEMINOLE COUNTY CONSERVATION DISTRICT
00068880	19301	3000001	3/8/2023	216.13	555170	80	SEMINOLE COUNTY CONSERVATION DISTRICT
00068880	19301	3000001	3/8/2023	331.37	555170	81	SEMINOLE COUNTY CONSERVATION DISTRICT
00068880	19301	3000001	3/8/2023	22.99	555170	82	SEMINOLE COUNTY CONSERVATION DISTRICT
00068881	19301	3000001	3/8/2023	3,422.45	555170	05	LITTLE RIVER CONSERVATION DISTRICT
00068881	19301	3000001	3/8/2023	448.69	555170	26	LITTLE RIVER CONSERVATION DISTRICT
00068881	19301	3000001	3/8/2023	375.00	555170		LITTLE RIVER CONSERVATION DISTRICT
00068881	40000	3000001	3/8/2023	139.83	555170	92	LITTLE RIVER CONSERVATION DISTRICT
00068881	19301	3000001	3/8/2023	2,783.05	555170	02	LITTLE RIVER CONSERVATION DISTRICT
00068882	19301	3000001	3/8/2023	3,482.48	555170	05	DELAWARE CO CONSERVATION DISTRICT
00068882	19301	3000001	3/8/2023	1,145.16	555170	07	DELAWARE CO CONSERVATION DISTRICT
00068883	19301	3000001	3/8/2023	2,336.58	555170	27	WAGONER COUNTY CONSERVATION DIST NO 22
00068883	19301	3000001	3/8/2023	89.00	555170	70	WAGONER COUNTY CONSERVATION DIST NO 22
00068883	19301	3000001	3/8/2023	120.00	555170	72	WAGONER COUNTY CONSERVATION DIST NO 22

**OKLAHOMA CONSERVATION COMMISSION
CLAIMS REGISTER BY PROGRAM
FOR THE PERIOD OF FEBRUARY 23 THROUGH MARCH 22, 2023**

Voucher	Fund	Department	Date	Amount	Account	Sub	Vendor Name
00068883	19301	3000001	3/8/2023	5,065.03	555170	01	WAGONER COUNTY CONSERVATION DIST NO 22
00068883	19301	3000001	3/8/2023	2,196.06	555170	05	WAGONER COUNTY CONSERVATION DIST NO 22
00068884	19301	3000001	3/8/2023	561.05	555170	80	TEXAS COUNTY CONSERVATION DISTRICT
00068884	19301	3000001	3/8/2023	322.95	555170	81	TEXAS COUNTY CONSERVATION DISTRICT
00068884	19301	3000001	3/8/2023	240.35	555170	82	TEXAS COUNTY CONSERVATION DISTRICT
00068884	19301	3000001	3/8/2023	3,217.59	555170	05	TEXAS COUNTY CONSERVATION DISTRICT
00068884	19301	3000001	3/8/2023	3,276.95	555170	08	TEXAS COUNTY CONSERVATION DISTRICT
00068885	19301	3000001	3/8/2023	3,697.42	555170	05	CLEVELAND COUNTY CONSERVATION DISTRICT
00068885	19301	3000001	3/8/2023	30.00	555170	71	CLEVELAND COUNTY CONSERVATION DISTRICT
00068886	19301	3000001	3/8/2023	3,349.06	555170	07	KAY COUNTY CONSERVATION DISTRICT
00068886	19301	3000001	3/8/2023	2,932.73	555170	05	KAY COUNTY CONSERVATION DISTRICT
00068886	19301	3000001	3/8/2023	54.75	555170	20	KAY COUNTY CONSERVATION DISTRICT
00068886	19301	3000001	3/8/2023	25.00	555170		KAY COUNTY CONSERVATION DISTRICT
00068886	19301	3000001	3/8/2023	102.25	555170		KAY COUNTY CONSERVATION DISTRICT
00068886	19301	3000001	3/8/2023	75.00	555170		KAY COUNTY CONSERVATION DISTRICT
00068886	19301	3000001	3/8/2023	137.61	555170		KAY COUNTY CONSERVATION DISTRICT
00068886	19301	3000001	3/8/2023	278.00	555170		KAY COUNTY CONSERVATION DISTRICT
00068887	19301	3000001	3/8/2023	325.00	555170	92	JEFFERSON COUNTY CONSERVATION DIST
00068887	19301	3000001	3/8/2023	3,070.79	555170	05	JEFFERSON COUNTY CONSERVATION DIST
00068888	19301	3000001	3/8/2023	3,473.39	555170	05	TILLMAN COUNTY CONSERVATION DISTRICT
00068888	19301	3000001	3/8/2023	300.00	555170	74	TILLMAN COUNTY CONSERVATION DISTRICT
00068888	19301	3000001	3/8/2023	524.86	555170		TILLMAN COUNTY CONSERVATION DISTRICT
00068922	19301	3000001	3/10/2023	2,762.48	555170	05	KONAWA CONSERVATION DISTRICT
00068922	19301	3000001	3/10/2023	2,884.00	555170	84	KONAWA CONSERVATION DISTRICT
00068922	19301	3000001	3/10/2023	580.77	555170	12	KONAWA CONSERVATION DISTRICT
00068924	40000	3000001	3/10/2023	1,034.90	555170	99	NORTH FORK OF RED RIVER CONSERVATION
00068924	40000	3000001	3/10/2023	813.94	555170	99	NORTH FORK OF RED RIVER CONSERVATION
00068925	40000	3000001	3/10/2023	878.36	555170	99	NORTH FORK OF RED RIVER CONSERVATION
00068925	40000	3000001	3/10/2023	737.74	555170	99	NORTH FORK OF RED RIVER CONSERVATION
00068978	19301	3000001	3/15/2023	75.00	555170	63	JOHNSTON COUNTY CONSERVATION DISTRICT
00068978	19301	3000001	3/15/2023	3,062.96	555170	05	JOHNSTON COUNTY CONSERVATION DISTRICT
00068978	19301	3000001	3/15/2023	804.00	555170	68	JOHNSTON COUNTY CONSERVATION DISTRICT
00068978	19301	3000001	3/15/2023	231.87	555170	69	JOHNSTON COUNTY CONSERVATION DISTRICT
00068978	19301	3000001	3/15/2023	1,140.00	555170	74	JOHNSTON COUNTY CONSERVATION DISTRICT
00068978	19301	3000001	3/15/2023	30.63	555170	80	JOHNSTON COUNTY CONSERVATION DISTRICT
00068978	19301	3000001	3/15/2023	25.00	555170	82	JOHNSTON COUNTY CONSERVATION DISTRICT
00068979	19301	3000001	3/15/2023	663.12	555170	12	HUGHES COUNTY CONSERVATION DIST
00068979	19301	3000001	3/15/2023	46.99	555170	46	HUGHES COUNTY CONSERVATION DIST
00068979	19301	3000001	3/15/2023	3,316.31	555170	06	HUGHES COUNTY CONSERVATION DIST
00068979	19301	3000001	3/15/2023	104.00	555170	68	HUGHES COUNTY CONSERVATION DIST
00068979	19301	3000001	3/15/2023	870.00	555170	74	HUGHES COUNTY CONSERVATION DIST
00068979	19301	3000001	3/15/2023	57.19	555170	80	HUGHES COUNTY CONSERVATION DIST
00068979	19301	3000001	3/15/2023	114.59	555170	81	HUGHES COUNTY CONSERVATION DIST
00068979	19301	3000001	3/15/2023	33.59	555170	83	HUGHES COUNTY CONSERVATION DIST
00068980	19301	3000001	3/15/2023	104.00	555170	68	PONTOTOC COUNTY C D
00068980	19301	3000001	3/15/2023	3,290.41	555170	06	PONTOTOC COUNTY C D
00068980	19301	3000001	3/15/2023	3,970.43	555170	08	PONTOTOC COUNTY C D
00068980	19301	3000001	3/15/2023	50.00	555170	71	PONTOTOC COUNTY C D
00068980	19301	3000001	3/15/2023	725.00	555170	74	PONTOTOC COUNTY C D
00068981	19301	3000001	3/15/2023	3,908.69	555170	05	CRAIG COUNTY CONSERVATION DISTRICT
00068981	19301	3000001	3/15/2023	3,147.26	555170	07	CRAIG COUNTY CONSERVATION DISTRICT
00068982	19301	3000001	3/15/2023	750.00	555170	63	OKLAHOMA COUNTY CONSERVATION DISTRICT
00068982	19301	3000001	3/15/2023	935.34	555170	68	OKLAHOMA COUNTY CONSERVATION DISTRICT

**OKLAHOMA CONSERVATION COMMISSION
CLAIMS REGISTER BY PROGRAM
FOR THE PERIOD OF FEBRUARY 23 THROUGH MARCH 22, 2023**

Voucher	Fund	Department	Date	Amount	Account	Sub	Vendor Name
00068982	19301	3000001	3/15/2023	1,425.00	555170	74	OKLAHOMA COUNTY CONSERVATION DISTRICT
00068983	19301	3000001	3/15/2023	2,931.35	555170	05	MURRAY COUNTY CONSERVATION DISTRICT
00068983	19301	3000001	3/15/2023	3,932.22	555170	06	MURRAY COUNTY CONSERVATION DISTRICT
00068983	19301	3000001	3/15/2023	103.64	555170	20	MURRAY COUNTY CONSERVATION DISTRICT
00068983	19301	3000001	3/15/2023	5,045.28	555170	01	MURRAY COUNTY CONSERVATION DISTRICT
00068983	19301	3000001	3/15/2023	252.83	555170	69	MURRAY COUNTY CONSERVATION DISTRICT
00068983	19301	3000001	3/15/2023	715.00	555170	74	MURRAY COUNTY CONSERVATION DISTRICT
00068983	19301	3000001	3/15/2023	237.19	555170	71	MURRAY COUNTY CONSERVATION DISTRICT
00068984	19301	3000001	3/15/2023	3,179.51	555170	02	HARMON COUNTY CONSERVATION DISTRICT
00068984	19301	3000001	3/15/2023	3,422.51	555170	05	HARMON COUNTY CONSERVATION DISTRICT
00068984	19301	3000001	3/15/2023	75.00	555170	63	HARMON COUNTY CONSERVATION DISTRICT
00068984	19301	3000001	3/15/2023	231.08	555170	71	HARMON COUNTY CONSERVATION DISTRICT
00068984	19301	3000001	3/15/2023	350.00	555170	92	HARMON COUNTY CONSERVATION DISTRICT
00068985	19301	3000001	3/15/2023	552.82	555170	69	MUSKOGEE COUNTY CONSERVATION DISTRICT
00068985	19301	3000001	3/15/2023	2,912.21	555170	05	MUSKOGEE COUNTY CONSERVATION DISTRICT
00068985	19301	3000001	3/15/2023	78.25	555170	71	MUSKOGEE COUNTY CONSERVATION DISTRICT
00068985	19301	3000001	3/15/2023	855.00	555170	74	MUSKOGEE COUNTY CONSERVATION DISTRICT
00068985	19301	3000001	3/15/2023	724.00	555170	83	MUSKOGEE COUNTY CONSERVATION DISTRICT
00068986	19301	3000001	3/15/2023	3,267.20	555170	05	LOGAN COUNTY CONSERVATION DISTRICT
00068986	19301	3000001	3/15/2023	1,625.00	555170	61	LOGAN COUNTY CONSERVATION DISTRICT
00068986	19301	3000001	3/15/2023	285.00	555170	74	LOGAN COUNTY CONSERVATION DISTRICT
00068987	19301	3000001	3/15/2023	558.70	555170	99	OKLAHOMA COUNTY CONSERVATION DISTRICT
00068988	19301	3000001	3/15/2023	3,545.39	555170	05	OKLAHOMA COUNTY CONSERVATION DISTRICT
00068989	19301	3000001	3/15/2023	3,756.68	555170	05	COMANCHE COUNTY CONSERVATION DISTRICT
00068989	19301	3000001	3/15/2023	2,788.21	555170	02	COMANCHE COUNTY CONSERVATION DISTRICT
00068989	19301	3000001	3/15/2023	273.24	555170	26	COMANCHE COUNTY CONSERVATION DISTRICT
00068989	19301	3000001	3/15/2023	602.00	555170	84	COMANCHE COUNTY CONSERVATION DISTRICT
00068990	19301	3000001	3/15/2023	1,114.10	555170	99	MURRAY COUNTY CONSERVATION DISTRICT
00068991	19301	3000001	3/15/2023	2,938.24	555170	05	LOVE COUNTY CONSERVATION DISTRICT
00068991	19301	3000001	3/15/2023	9.90	555170	20	LOVE COUNTY CONSERVATION DISTRICT
00068991	19301	3000001	3/15/2023	553.80	555170	68	LOVE COUNTY CONSERVATION DISTRICT
00068991	19301	3000001	3/15/2023	159.82	555170	69	LOVE COUNTY CONSERVATION DISTRICT
00068991	19301	3000001	3/15/2023	285.00	555170	74	LOVE COUNTY CONSERVATION DISTRICT
00068992	19301	3000001	3/15/2023	4,269.67	555170	05	WASHITA COUNTY CONSERVATION DISTRICT
00068992	19301	3000001	3/15/2023	536.00	555170	68	WASHITA COUNTY CONSERVATION DISTRICT
00068992	19301	3000001	3/15/2023	3,070.53	555170	07	WASHITA COUNTY CONSERVATION DISTRICT
00068992	19301	3000001	3/15/2023	52.16	555170	71	WASHITA COUNTY CONSERVATION DISTRICT
00068992	19301	3000001	3/15/2023	1,220.00	555170	74	WASHITA COUNTY CONSERVATION DISTRICT
00068993	19301	3000001	3/15/2023	61.50	555170	91	TULSA COUNTY CONSERVATION DISTRICT
00068994	19301	3000001	3/15/2023	149.49	555170	71	JACKSON COUNTY CONSERVATION DIST
00068994	19301	3000001	3/15/2023	98.10	555170	72	JACKSON COUNTY CONSERVATION DIST
00068994	19301	3000001	3/15/2023	3,520.39	555170	02	JACKSON COUNTY CONSERVATION DIST
00068994	19301	3000001	3/15/2023	4,367.76	555170	05	JACKSON COUNTY CONSERVATION DIST
00068994	19301	3000001	3/15/2023	450.00	555170		JACKSON COUNTY CONSERVATION DIST
00068994	19301	3000001	3/15/2023	146.67	555170	20	JACKSON COUNTY CONSERVATION DIST
00068995	19301	3000001	3/15/2023	3,448.47	555170	05	TULSA COUNTY CONSERVATION DISTRICT
00068995	19301	3000001	3/15/2023	39.33	555170	20	TULSA COUNTY CONSERVATION DISTRICT
00068995	19301	3000001	3/15/2023	3,448.47	555170	05	TULSA COUNTY CONSERVATION DISTRICT
00068995	19301	3000001	3/15/2023	143.88	555170	21	TULSA COUNTY CONSERVATION DISTRICT
00068995	19301	3000001	3/15/2023	3,448.47	555170	05	TULSA COUNTY CONSERVATION DISTRICT
00068995	19301	3000001	3/15/2023	699.00	555170	61	TULSA COUNTY CONSERVATION DISTRICT
00068995	19301	3000001	3/15/2023	38.12	555170	69	TULSA COUNTY CONSERVATION DISTRICT
00068995	19301	3000001	3/15/2023	63.00	555170	72	TULSA COUNTY CONSERVATION DISTRICT

**OKLAHOMA CONSERVATION COMMISSION
CLAIMS REGISTER BY PROGRAM
FOR THE PERIOD OF FEBRUARY 23 THROUGH MARCH 22, 2023**

Voucher	Fund	Department	Date	Amount	Account	Sub	Vendor Name
00068996	19301	3000001	3/15/2023	4,587.15	555170	06	KIOWA COUNTY CONSERVATION DISTRICT NO 76
00068996	19301	3000001	3/15/2023	3,169.98	555170	05	KIOWA COUNTY CONSERVATION DISTRICT NO 76
00068996	19301	3000001	3/15/2023	215.57	555170	20	KIOWA COUNTY CONSERVATION DISTRICT NO 76
00068996	19301	3000001	3/15/2023	55.89	555170	26	KIOWA COUNTY CONSERVATION DISTRICT NO 76
00068996	19301	3000001	3/15/2023	535.28	555170	46	KIOWA COUNTY CONSERVATION DISTRICT NO 76
00068996	19301	3000001	3/15/2023	89.39	555170	71	KIOWA COUNTY CONSERVATION DISTRICT NO 76
00068996	19301	3000001	3/15/2023	62.90	555170	80	KIOWA COUNTY CONSERVATION DISTRICT NO 76
00068996	19301	3000001	3/15/2023	108.60	555170	62	KIOWA COUNTY CONSERVATION DISTRICT NO 76
00068997	19301	3000001	3/15/2023	420.91	555170	12	NORTH FORK OF RED RIVER CONSERVATION
00068997	19301	3000001	3/15/2023	3,071.32	555170	08	NORTH FORK OF RED RIVER CONSERVATION
00068997	19301	3000001	3/15/2023	2,802.14	555170	05	NORTH FORK OF RED RIVER CONSERVATION
00068997	19301	3000001	3/15/2023	450.00	555170	68	NORTH FORK OF RED RIVER CONSERVATION
00068997	19301	3000001	3/15/2023	1,710.00	555170	74	NORTH FORK OF RED RIVER CONSERVATION
00068998	19301	3000001	3/15/2023	384.31	555170	12	NORTH FORK OF RED RIVER CONSERVATION
00068998	19301	3000001	3/15/2023	601.86	555170	71	NORTH FORK OF RED RIVER CONSERVATION
00068998	19301	3000001	3/15/2023	3,374.46	555170	08	NORTH FORK OF RED RIVER CONSERVATION
00068998	19301	3000001	3/15/2023	3,104.10	555170	05	NORTH FORK OF RED RIVER CONSERVATION
00068999	19301	3000001	3/15/2023	3,140.56	555170	05	DEER CREEK CONSERVATION DISTRICT
00068999	19301	3000001	3/15/2023	775.00	555170	63	DEER CREEK CONSERVATION DISTRICT
00068999	19301	3000001	3/15/2023	37.07	555170	71	DEER CREEK CONSERVATION DISTRICT
00068999	19301	3000001	3/15/2023	91.47	555170	80	DEER CREEK CONSERVATION DISTRICT
00068999	19301	3000001	3/15/2023	69.55	555170	81	DEER CREEK CONSERVATION DISTRICT
00068999	19301	3000001	3/15/2023	80.20	555170	82	DEER CREEK CONSERVATION DISTRICT
00069000	19301	3000001	3/15/2023	3,472.94	555170	05	GREER COUNTY CONSERVATION DISTRICT
00069000	19301	3000001	3/15/2023	122.83	555170	80	GREER COUNTY CONSERVATION DISTRICT
00069000	19301	3000001	3/15/2023	1,119.37	555170	07	GREER COUNTY CONSERVATION DISTRICT
00069001	19301	3000001	3/15/2023	3,776.05	555170	05	WEST CADDO CONSERVATION DISTRICT
00069001	19301	3000001	3/15/2023	113.45	555170	71	WEST CADDO CONSERVATION DISTRICT
00069001	19301	3000001	3/15/2023	91.56	555170	80	WEST CADDO CONSERVATION DISTRICT
00069001	19301	3000001	3/15/2023	150.11	555170	81	WEST CADDO CONSERVATION DISTRICT
00069001	19301	3000001	3/15/2023	33.85	555170	82	WEST CADDO CONSERVATION DISTRICT
00069002	19301	3000001	3/15/2023	266.43	555170	12	BRYAN CONSERVATION DISTRICT
00069002	19301	3000001	3/15/2023	44.96	555170	80	BRYAN CONSERVATION DISTRICT
00069002	19301	3000001	3/15/2023	39.30	555170	91	BRYAN CONSERVATION DISTRICT
00069002	19301	3000001	3/15/2023	3,173.36	555170	08	BRYAN CONSERVATION DISTRICT
00069002	19301	3000001	3/15/2023	119.88	555170	26	BRYAN CONSERVATION DISTRICT
00069002	19301	3000001	3/15/2023	98.63	555170	26	BRYAN CONSERVATION DISTRICT
00069002	19301	3000001	3/15/2023	453.58	555170	26	BRYAN CONSERVATION DISTRICT
00069002	19301	3000001	3/15/2023	78.52	555170	71	BRYAN CONSERVATION DISTRICT
00069003	19301	3000001	3/15/2023	3,688.99	555170	05	ATOKA COUNTY CONSERVATION DISTRICT
00069003	19301	3000001	3/15/2023	3,131.69	555170	07	ATOKA COUNTY CONSERVATION DISTRICT
00069003	19301	3000001	3/15/2023	178.48	555170	26	ATOKA COUNTY CONSERVATION DISTRICT
00069003	19301	3000001	3/15/2023	70.00	555170	71	ATOKA COUNTY CONSERVATION DISTRICT
00069004	40000	3000001	3/15/2023	2,500.00	555170		PAWNEE COUNTY CONSERVATION DISTRICT
00069058	19301	3000001	3/17/2023	3,377.20	555170	05	PAYNE COUNTY CONSERVATION FOUNDATION INC
00069058	19301	3000001	3/17/2023	100.00	555170	63	PAYNE COUNTY CONSERVATION FOUNDATION INC
00069058	19301	3000001	3/17/2023	450.00	555170	63	PAYNE COUNTY CONSERVATION FOUNDATION INC
00069058	19301	3000001	3/17/2023	167.68	555170	69	PAYNE COUNTY CONSERVATION FOUNDATION INC
00069058	19301	3000001	3/17/2023	1,515.00	555170	74	PAYNE COUNTY CONSERVATION FOUNDATION INC
00069059	19301	3000001	3/17/2023	3,128.68	555170	02	PITTSBURG COUNTY CONSERVATION DISTRICT
00069059	19301	3000001	3/17/2023	24.03	555170	20	PITTSBURG COUNTY CONSERVATION DISTRICT
00069059	19301	3000001	3/17/2023	4,383.99	555170	05	PITTSBURG COUNTY CONSERVATION DISTRICT
00069060	19301	3000001	3/17/2023	222.03	555170	26	WOODS COUNTY CONSERVATION DISTRICT

**OKLAHOMA CONSERVATION COMMISSION
CLAIMS REGISTER BY PROGRAM
FOR THE PERIOD OF FEBRUARY 23 THROUGH MARCH 22, 2023**

Voucher	Fund	Department	Date	Amount	Account	Sub	Vendor Name
00069060	19301	3000001	3/17/2023	102.12	555170	71	WOODS COUNTY CONSERVATION DISTRICT
00069060	19301	3000001	3/17/2023	24.10	555170	71	WOODS COUNTY CONSERVATION DISTRICT
00069060	19301	3000001	3/17/2023	127.00	555170	80	WOODS COUNTY CONSERVATION DISTRICT
00069060	19301	3000001	3/17/2023	29.62	555170	80	WOODS COUNTY CONSERVATION DISTRICT
00069060	19301	3000001	3/17/2023	192.20	555170	81	WOODS COUNTY CONSERVATION DISTRICT
00069060	19301	3000001	3/17/2023	2,812.26	555170	05	WOODS COUNTY CONSERVATION DISTRICT
00069060	19301	3000001	3/17/2023	1,143.24	555170	94	WOODS COUNTY CONSERVATION DISTRICT
00069061	19301	3000001	3/17/2023	3,375.29	555170	05	PAWNEE COUNTY CONSERVATION DISTRICT
00069061	19301	3000001	3/17/2023	145.00	555170	74	PAWNEE COUNTY CONSERVATION DISTRICT
00069061	19301	3000001	3/17/2023	50.26	555170	80	PAWNEE COUNTY CONSERVATION DISTRICT
00069062	19301	3000001	3/17/2023	3,357.30	555170	05	MCINTOSH COUNTY CONSERVATION DISTRICT
00069063	19301	3000001	3/17/2023	3,422.45	555170	05	LITTLE RIVER CONSERVATION DISTRICT
00069063	19301	3000001	3/17/2023	512.04	555170	26	LITTLE RIVER CONSERVATION DISTRICT
00069063	19301	3000001	3/17/2023	2,783.05	555170	02	LITTLE RIVER CONSERVATION DISTRICT
00069064	19301	3000001	3/17/2023	3,067.84	555170	05	OKMULGEE COUNTY CONSERVATION DISTRICT
00069064	19301	3000001	3/17/2023	450.00	555170	63	OKMULGEE COUNTY CONSERVATION DISTRICT
00069064	19301	3000001	3/17/2023	208.29	555170	69	OKMULGEE COUNTY CONSERVATION DISTRICT
00069064	19301	3000001	3/17/2023	575.00	555170	92	OKMULGEE COUNTY CONSERVATION DISTRICT
00069064	19301	3000001	3/17/2023	1,185.00	555170	92	OKMULGEE COUNTY CONSERVATION DISTRICT
00069065	19301	3000001	3/17/2023	2,229.12	555170	37	MAYES COUNTY CONSERVATION DISTRICT
00069065	19301	3000001	3/17/2023	305.86	555170	68	MAYES COUNTY CONSERVATION DISTRICT
00069065	19301	3000001	3/17/2023	300.00	555170	74	MAYES COUNTY CONSERVATION DISTRICT
00069065	19301	3000001	3/17/2023	2,128.24	555170	05	MAYES COUNTY CONSERVATION DISTRICT
00069066	19301	3000001	3/21/2023	2,793.52	555170	05	ELLIS COUNTY CONSERVATION DISTRICT
00069066	19301	3000001	3/21/2023	291.73	555170	12	ELLIS COUNTY CONSERVATION DISTRICT
00069066	19301	3000001	3/21/2023	4,909.88	555170	01	ELLIS COUNTY CONSERVATION DISTRICT
00069067	19301	3000001	3/17/2023	3,760.71	555170	05	MAJOR COUNTY CONSERVATION DISTRICT
00069067	19301	3000001	3/17/2023	176.73	555170	20	MAJOR COUNTY CONSERVATION DISTRICT
00069067	19301	3000001	3/17/2023	76.82	555170	71	MAJOR COUNTY CONSERVATION DISTRICT
00069068	19301	3000001	3/17/2023	3,065.55	555170	05	MARSHALL COUNTY CONSERVATION DISTRICT
00069068	19301	3000001	3/17/2023	3,164.04	555170	08	MARSHALL COUNTY CONSERVATION DISTRICT
00069068	19301	3000001	3/17/2023	86.88	555170	37	MARSHALL COUNTY CONSERVATION DISTRICT
00069068	19301	3000001	3/17/2023	205.20	555170	37	MARSHALL COUNTY CONSERVATION DISTRICT
00069068	19301	3000001	3/17/2023	167.88	555170	37	MARSHALL COUNTY CONSERVATION DISTRICT
00069068	19301	3000001	3/17/2023	240.00	555170	60	MARSHALL COUNTY CONSERVATION DISTRICT
00069068	19301	3000001	3/17/2023	44.00	555170	63	MARSHALL COUNTY CONSERVATION DISTRICT
00069068	19301	3000001	3/17/2023	97.79	555170	65	MARSHALL COUNTY CONSERVATION DISTRICT
00069069	19301	3000001	3/17/2023	3,373.50	555170	05	DEWEY COUNTY CONSERVATION DISTRICT
00069069	19301	3000001	3/17/2023	102.59	555170	71	DEWEY COUNTY CONSERVATION DISTRICT
00069069	19301	3000001	3/17/2023	155.00	555170	73	DEWEY COUNTY CONSERVATION DISTRICT
00069069	19301	3000001	3/17/2023	257.88	555170	80	DEWEY COUNTY CONSERVATION DISTRICT
00069069	19301	3000001	3/17/2023	261.83	555170	81	DEWEY COUNTY CONSERVATION DISTRICT
00069069	19301	3000001	3/17/2023	150.09	555170	82	DEWEY COUNTY CONSERVATION DISTRICT
00069069	19301	3000001	3/17/2023	3,064.35	555170	08	DEWEY COUNTY CONSERVATION DISTRICT
00069070	19301	3000001	3/17/2023	3,693.78	555170	05	OTTAWA COUNTY CONSERVATION DISTRICT
00069070	19301	3000001	3/17/2023	100.00	555170	62	OTTAWA COUNTY CONSERVATION DISTRICT
00069070	19301	3000001	3/17/2023	54.99	555170	67	OTTAWA COUNTY CONSERVATION DISTRICT
00069070	19301	3000001	3/17/2023	724.00	555170	68	OTTAWA COUNTY CONSERVATION DISTRICT
00069070	19301	3000001	3/17/2023	725.74	555170	69	OTTAWA COUNTY CONSERVATION DISTRICT
00069070	19301	3000001	3/17/2023	570.00	555170	74	OTTAWA COUNTY CONSERVATION DISTRICT
00069071	19301	3000001	3/17/2023	3,380.98	555170	05	CUSTER COUNTY CONSERVATION DISTRICT
00069071	19301	3000001	3/17/2023	60.00	555170	71	CUSTER COUNTY CONSERVATION DISTRICT
00069071	19301	3000001	3/17/2023	209.80	555170	72	CUSTER COUNTY CONSERVATION DISTRICT

**OKLAHOMA CONSERVATION COMMISSION
CLAIMS REGISTER BY PROGRAM
FOR THE PERIOD OF FEBRUARY 23 THROUGH MARCH 22, 2023**

Voucher	Fund	Department	Date	Amount	Account	Sub	Vendor Name
00069071	19301	3000001	3/17/2023	145.00	555170	74	CUSTER COUNTY CONSERVATION DISTRICT
00069071	19301	3000001	3/17/2023	23.68	555170	80	CUSTER COUNTY CONSERVATION DISTRICT
00069071	19301	3000001	3/17/2023	92.35	555170	82	CUSTER COUNTY CONSERVATION DISTRICT
00069071	19301	3000001	3/17/2023	3,162.40	555170	07	CUSTER COUNTY CONSERVATION DISTRICT
00069072	19301	3000001	3/17/2023	3,658.68	555170	05	MCCLAIN COUNTY CONSERVATION DISTRICT
00069072	19301	3000001	3/17/2023	3,758.04	555170	06	MCCLAIN COUNTY CONSERVATION DISTRICT
00069072	19301	3000001	3/17/2023	141.40	555170	69	MCCLAIN COUNTY CONSERVATION DISTRICT
00069072	19301	3000001	3/17/2023	126.00	555170	72	MCCLAIN COUNTY CONSERVATION DISTRICT
00069072	19301	3000001	3/17/2023	625.00	555170	74	MCCLAIN COUNTY CONSERVATION DISTRICT
00069072	19301	3000001	3/17/2023	35.00	555170	82	MCCLAIN COUNTY CONSERVATION DISTRICT
00069073	19301	3000001	3/17/2023	3,642.74	555170	05	LEFLORE COUNTY CONSERVATION DISTRICT
00069073	19301	3000001	3/17/2023	2,897.59	555170	07	LEFLORE COUNTY CONSERVATION DISTRICT
00069074	19301	3000001	3/17/2023	170.86	555170	99	ELLIS COUNTY CONSERVATION DISTRICT
00069074	19301	3000001	3/17/2023	285.00	555170	99	ELLIS COUNTY CONSERVATION DISTRICT
00069074	19301	3000001	3/17/2023	305.86	555170	99	ELLIS COUNTY CONSERVATION DISTRICT
00069104	19301	3000001	3/21/2023	450.00	555170	63	EAST CANADIAN COUNTY CONSERVATION DISTR
00069104	19301	3000001	3/21/2023	186.02	555170	69	EAST CANADIAN COUNTY CONSERVATION DISTR
00069104	19301	3000001	3/21/2023	900.00	555170	74	EAST CANADIAN COUNTY CONSERVATION DISTR
00069104	19301	3000001	3/21/2023	36.75	555170	83	EAST CANADIAN COUNTY CONSERVATION DISTR
00069104	40000	3000001	3/21/2023	139.83	555170	86	EAST CANADIAN COUNTY CONSERVATION DISTR
00069104	19301	3000001	3/21/2023	2,907.50	555170	08	EAST CANADIAN COUNTY CONSERVATION DISTR
00069104	19301	3000001	3/21/2023	3,643.95	555170	06	EAST CANADIAN COUNTY CONSERVATION DISTR
00069105	19301	3000001	3/21/2023	3,068.66	555170	05	UPPER WASHITA CONSERVATION DISTRICT
00069105	19301	3000001	3/21/2023	1,304.72	555170	12	UPPER WASHITA CONSERVATION DISTRICT
00069105	19301	3000001	3/21/2023	3,633.50	555170	06	UPPER WASHITA CONSERVATION DISTRICT
00069106	19301	3000001	3/21/2023	4,584.02	555170	06	KIOWA COUNTY CONSERVATION DISTRICT NO 76
00069106	19301	3000001	3/21/2023	3,167.46	555170	05	KIOWA COUNTY CONSERVATION DISTRICT NO 76
00069106	19301	3000001	3/21/2023	120.23	555170	26	KIOWA COUNTY CONSERVATION DISTRICT NO 76
00069106	19301	3000001	3/21/2023	715.00	555170	74	KIOWA COUNTY CONSERVATION DISTRICT NO 76
00069106	19301	3000001	3/21/2023	91.33	555170		KIOWA COUNTY CONSERVATION DISTRICT NO 76
00068826	40000	3000005	3/6/2023	484.48	534290		COMDATA INC
00068826	19301	3000005	3/6/2023	239.34	533120		COMDATA INC
00068943	40000	3000005	3/13/2023	2,241.96	537170		BANK OF AMERICA NA
00068943	19301	3000005	3/13/2023	18.99	541230		BANK OF AMERICA NA
00069006	40000	3000005	3/15/2023	701.49	534290		COMDATA INC
00069006	19301	3000005	3/15/2023	392.38	533120		COMDATA INC
PAYROLL				<u>594.56</u>			DIVISION PAYROLL - FEB SUPP AND MAR DIRECT PAY

495,972.24 **Field Services**

Land Management

00068826	19301	4000001	3/6/2023	286.14	534290		COMDATA INC
00068826	19301	4000001	3/6/2023	2,261.25	533120		COMDATA INC
00069006	19301	4000001	3/15/2023	241.26	534290		COMDATA INC
PAYROLL				<u>7,318.33</u>			DIVISION PAYROLL - FEB SUPPLEMENTAL ONLY

10,106.98 **Land Management**

Water Quality

00068780	40000	5000001	3/3/2023	200.00	555170		CENTRAL N CANADIAN RIVER CONSERVATION
00068826	40000	5000001	3/6/2023	2,007.96	534290		COMDATA INC

**OKLAHOMA CONSERVATION COMMISSION
CLAIMS REGISTER BY PROGRAM
FOR THE PERIOD OF FEBRUARY 23 THROUGH MARCH 22, 2023**

Voucher	Fund	Department	Date	Amount	Account	Sub	Vendor Name
00068826	40000	5000001	3/6/2023	2,676.37	533120		COMDATA INC
00068828	40000	5000001	3/3/2023	88.50	521120		SHAW,KIMBERLY R
00068830	40000	5000001	3/3/2023	88.50	521120		SWANSON,JAKE RYLEY
00068831	40000	5000001	3/3/2023	88.50	521120		SWANSON,JAKE RYLEY
00068832	40000	5000001	3/3/2023	88.50	521120		LECKBAND,JAKE
00068833	40000	5000001	3/3/2023	191.50	521230		TITCHENER,JACK
00068869	19301	5000001	3/6/2023	30,888.00	515290		DEPT OF AGRICULTURE FOOD & FORESTRY
00068870	40000	5000001	3/6/2023	1,328.42	555170		CREEK COUNTY CONSERVATION DISTRICT
00068873	24500	5000001	3/8/2023	6,857.53	515450		THE AMERICAN FARMLAND TRUST
00068874	24500	5000001	3/8/2023	3,483.01	515450		THE AMERICAN FARMLAND TRUST
00068875	24500	5000001	3/8/2023	4,955.25	515450		THE AMERICAN FARMLAND TRUST
00068876	24500	5000001	3/8/2023	6,949.50	515450		THE AMERICAN FARMLAND TRUST
00068943	24500	5000001	3/13/2023	4,105.55	515540		BANK OF AMERICA NA
00068943	19301	5000001	3/13/2023	46,634.13	515540		BANK OF AMERICA NA
00068943	19301	5000001	3/13/2023	49.39	531110		BANK OF AMERICA NA
00068943	40000	5000001	3/13/2023	460.00	515290		BANK OF AMERICA NA
00068943	40000	5000001	3/13/2023	426.34	522131		BANK OF AMERICA NA
00068943	40000	5000001	3/13/2023	1,485.00	522150		BANK OF AMERICA NA
00068943	40000	5000001	3/13/2023	93.25	531110		BANK OF AMERICA NA
00068943	40000	5000001	3/13/2023	748.80	531190		BANK OF AMERICA NA
00068943	40000	5000001	3/13/2023	782.50	533120		BANK OF AMERICA NA
00068943	40000	5000001	3/13/2023	287.83	533180		BANK OF AMERICA NA
00068943	40000	5000001	3/13/2023	3,447.25	535120		BANK OF AMERICA NA
00068943	40000	5000001	3/13/2023	55.74	536140		BANK OF AMERICA NA
00068943	40000	5000001	3/13/2023	273.65	536190		BANK OF AMERICA NA
00068943	40000	5000001	3/13/2023	189.99	537170		BANK OF AMERICA NA
00068943	40000	5000001	3/13/2023	966.51	537190		BANK OF AMERICA NA
00068943	40000	5000001	3/13/2023	495.00	522150		BANK OF AMERICA NA
00068943	40000	5000001	3/13/2023	196.70	536190		BANK OF AMERICA NA
00068943	40000	5000001	3/13/2023	676.20	522130		BANK OF AMERICA NA
00068943	40000	5000001	3/13/2023	322.00	541260		BANK OF AMERICA NA
00068943	40000	5000001	3/13/2023	271.70	541150		BANK OF AMERICA NA
00069006	40000	5000001	3/15/2023	1,860.63	534290		COMDATA INC
00069006	40000	5000001	3/15/2023	230.23	533120		COMDATA INC
00069008	24500	5000001	3/15/2023	276.68	555170		ALFALFA COUNTY CONSERVATION DISTRICT
00069009	40000	5000001	3/21/2023	400.00	555170		NORTH CADDO CONSERVATION DISTRICT
00069010	40000	5000001	3/15/2023	3,750.00	515540		JACK R DAVIS
00069011	40000	5000001	3/15/2023	66.70	537190		HACH COMPANY
00069012	40000	5000001	3/15/2023	133.40	537190		HACH COMPANY
00069013	40000	5000001	3/15/2023	679.64	537190		HACH COMPANY
00069014	19301	5000001	3/15/2023	6,592.43	559110		GRAND RIVER DAM AUTHORITY
00069015	24500	5000001	3/15/2023	613.80	555170		GARFIELD CO CONSERVATION DISTRICT
PAYROLL				<u>25,499.09</u>			DIVISION PAYROLL - FEB SUPPLEMENTAL ONLY

161,961.67 *Water Quality*

Cost Share - Locally Led

00068782	25000	5000004	3/3/2023	6,500.00	555170		WOODWARD COUNTY CONSERVATION DISTRICT
00068783	25000	5000004	3/3/2023	1,967.63	555170		LINCOLN COUNTY CONSERVATION DISTRICT
00068784	25000	5000004	3/3/2023	5,400.00	555170		DEER CREEK CONSERVATION DISTRICT
00068785	25000	5000004	3/3/2023	5,000.00	555170		BEAVER COUNTY CONSERVATION DISTRICT
00068837	25000	5000004	3/6/2023	2,550.00	555170		BLAINE COUNTY CONSERVATION DISTRICT

**OKLAHOMA CONSERVATION COMMISSION
CLAIMS REGISTER BY PROGRAM
FOR THE PERIOD OF FEBRUARY 23 THROUGH MARCH 22, 2023**

Voucher	Fund	Department	Date	Amount	Account	Sub	Vendor Name
00068838	25000	5000004	3/6/2023	5,000.00	555170		ARBUCKLE CONSERVATION DISTRICT
00068839	25000	5000004	3/6/2023	3,000.00	555170		COTTON COUNTY CONSERVATION DISTRICT
00068840	25000	5000004	3/6/2023	4,000.00	555170		LOVE COUNTY CONSERVATION DISTRICT
00068889	25000	5000004	3/9/2023	14,147.60	555170		GREER COUNTY CONSERVATION DISTRICT
00068890	25000	5000004	3/9/2023	3,000.00	555170		COTTON COUNTY CONSERVATION DISTRICT
00068891	25000	5000004	3/9/2023	3,000.00	555170		COTTON COUNTY CONSERVATION DISTRICT
00068892	25000	5000004	3/9/2023	6,060.00	555170		KIAMICHI CONSERVATION DISTRICT
00068893	25000	5000004	3/9/2023	2,720.00	555170		WOODS COUNTY CONSERVATION DISTRICT
00068894	25000	5000004	3/9/2023	3,000.00	555170		CUSTER COUNTY CONSERVATION DISTRICT
00068926	25000	5000004	3/10/2023	2,220.54	555170		GARFIELD CO CONSERVATION DISTRICT
00068927	25000	5000004	3/10/2023	6,793.88	555170		MCCLAIN COUNTY CONSERVATION DISTRICT
00068928	25000	5000004	3/10/2023	5,000.00	555170		ATOKA COUNTY CONSERVATION DISTRICT
00068929	25000	5000004	3/10/2023	4,000.00	555170		BRYAN CONSERVATION DISTRICT
00068931	25000	5000004	3/10/2023	10,000.00	555170		NORTH FORK OF RED RIVER CONSERVATION
00069017	25000	5000004	3/16/2023	9,993.60	555170		LINCOLN COUNTY CONSERVATION DISTRICT
00069018	25000	5000004	3/16/2023	7,500.00	555170		JOHNSTON COUNTY CONSERVATION DISTRICT
00069019	25000	5000004	3/16/2023	1,510.14	555170		MUSKOGEE COUNTY CONSERVATION DISTRICT
00069020	25000	5000004	3/16/2023	9,781.25	555170		MURRAY COUNTY CONSERVATION DISTRICT
00069021	25000	5000004	3/16/2023	6,622.52	555170		HARMON COUNTY COOPERATIVE ASSOCIATION
00069022	25000	5000004	3/16/2023	3,000.00	555170		CRAIG COUNTY CONSERVATION DISTRICT
00069055	25000	5000004	3/16/2023	2,550.00	555170		MAYES COUNTY CONSERVATION DISTRICT
00069081	25000	5000004	3/17/2023	3,000.00	555170		CUSTER COUNTY CONSERVATION DISTRICT
00069082	25000	5000004	3/17/2023	3,000.00	555170		COTTON COUNTY CONSERVATION DISTRICT
00069107	25000	5000004	3/21/2023	5,000.00	555170		PITTSBURG COUNTY CONSERVATION DISTRICT
00069108	25000	5000004	3/21/2023	5,000.00	555170		WAGONER COUNTY CONSERVATION DIST NO 22
00069109	25000	5000004	3/21/2023	1,576.17	555170		HARPER COUNTY CONSERVATION DISTRICT
00069110	25000	5000004	3/21/2023	2,715.24	555170		STEPHENS COUNTY CONSERVATION DISTRICT
00069111	25000	5000004	3/21/2023	<u>11,814.07</u>	555170		WOODWARD COUNTY CONSERVATION DISTRICT

166,422.64 *Cost Share - Locally Led*

Priority Watershed

00068781	25000	5000006	3/3/2023	<u>100.00</u>	555170		ADAIR COUNTY CONSERVATION DISTRICT NO 67
				100.00	<i>Priority Watershed</i>		

Office of Geographic & Tech Services

00068826	19301	6000001	3/6/2023	53.00	534290		COMDATA INC
PAYROLL				<u>430.60</u>	DIVISION PAYROLL - FEB SUPPLEMENTAL ONLY		
				483.60	<i>Office of Geographic & Tech Services</i>		

ISD Data Processing

00068914	40000	8800010	3/9/2023	105.00	515360		KOCH COMMUNICATIONS LLC
00068915	40000	8800010	3/9/2023	105.00	515360		KOCH COMMUNICATIONS LLC
00068943	40000	8800010	3/13/2023	359.99	541120		BANK OF AMERICA NA
00068943	40000	8800010	3/13/2023	21.99	542120		BANK OF AMERICA NA
00068943	40000	8800010	3/13/2023	95.99	533220		BANK OF AMERICA NA
00068943	40000	8800010	3/13/2023	320.00	515360	61	BANK OF AMERICA NA

**OKLAHOMA CONSERVATION COMMISSION
CLAIMS REGISTER BY PROGRAM
FOR THE PERIOD OF FEBRUARY 23 THROUGH MARCH 22, 2023**

Voucher	Fund	Department	Date	Amount	Account	Sub	Vendor Name
00068943	40000	8800010	3/13/2023	3,904.96	541120	61	BANK OF AMERICA NA
00068943	19301	8800010	3/13/2023	37.78	531130	41	BANK OF AMERICA NA
00068943	40000	8800010	3/13/2023	113.34	531130	11	BANK OF AMERICA NA
00068943	19301	8800010	3/13/2023	639.12	531130	21	BANK OF AMERICA NA
00068943	40000	8800010	3/13/2023	62.60	531130		BANK OF AMERICA NA
00068943	40000	8800010	3/13/2023	472.60	531130	51	BANK OF AMERICA NA
00068943	40000	8800010	3/13/2023	27.99	541120		BANK OF AMERICA NA
00068943	40000	8800010	3/13/2023	1,100.00	531130		BANK OF AMERICA NA
00068943	40000	8800010	3/13/2023	235.51	531130	35	BANK OF AMERICA NA
00068943	40000	8800010	3/13/2023	195.94	531130	35	BANK OF AMERICA NA
00068943	19301	8800010	3/13/2023	37.78	531130	61	BANK OF AMERICA NA
00068943	19301	8800010	3/13/2023	985.95	515360	64	BANK OF AMERICA NA

8,821.54 *ISD Data Processing*

5,343,018.07 **TOTAL CLAIMS AND PAYROLL**

**OKLAHOMA CONSERVATION COMMISSION
PURCHASE CARD TRANSACTIONS
FEBRUARY 2023**

Cardholder	Date	Amount	Payee	Fund-Class	Department-Program	Account	Sub	Description
Administration								
Bitseedy	Bertilde	2/8/2023	\$104.00	EMBASSY SUITES OKLAHOMA	1000-19301	1000001-NP000	522131	EMBASSY SUITES OKLAHOMA - Purchase
Bitseedy	Bertilde	2/10/2023	\$29.95	ARES HOTELS AND TICKETS	1000-19301	1000001-NP000	522130	HOTELS AND TICKETS-hotel cancellation-Trey Lam
Bitseedy	Bertilde	2/10/2023	\$9.00	JOURNYHSE LAM	1000-19301	1000001-NP000	522110	JOURNYHSE LAM - Purchase
Bitseedy	Bertilde	2/13/2023	\$477.90	AMERICAN AIR0017887324395	1000-19301	1000001-NP000	522110	NACD-New Orleans, LA Feb 10-15, 2023, Trey Lam & Lisa Knauf Owen
Bitseedy	Bertilde	2/13/2023	\$1,734.75	MARRIOTT NEW ORLEANS	1000-19301	1000001-NP000	522130	NACD Hotel New Orleans-Trey Lam
Dantzer-Kyer	Maryanne	2/10/2023	\$278.05	STAPLES	1000-19301	1000001-NP000	536140	STAPLES - Office supplies for new staff & general office
Dantzer-Kyer	Maryanne	2/6/2023	\$190.90	PIKEPASS RECYCLING	1000-40000	1000004-NP000	522113	PIKEPASS RECYCLING - Agency Pikepass Fees (ADMIN)
			\$2,824.55	Administration				
Watershed Operations & Maintenance Rehabilitation								
Porter	Paige	2/20/2023	\$82.79	STAPLES	1000-19301	2000001-B0201	536140	office supplies Staples
Porter	Paige	2/9/2023	\$123.87	OKLAHOMANATURALGAS	1000-19301	2000001-NP000	531360	Utility Service for Pauls Valley Shop- ONG
Porter	Paige	2/9/2023	\$301.97	OKLAHOMANATURALGAS	1000-19301	2000001-NP000	531360	Utility service- Clinton Shop. ONG
Porter	Paige	2/9/2023	\$179.39	OG&E/USPAYMENTSBILLPAY	1000-19301	2000001-NP000	531370	Utility service for Pauls Valley shop. OG&E
Porter	Paige	2/10/2023	\$28.39	PSO TELPAY	1000-19301	2000001-NP000	531370	Utility service for Clinton shop. PSO
Porter	Paige	2/13/2023	\$65.65	TPG PaulsValleyUtilities	1000-19301	2000001-NP000	531350	Utility service for Pauls Valley shop. Pauls Valley Municipal
			\$782.06	Watershed Operations & Maintenance Rehabilitation				
Field Services								
Bitseedy	Bertilde	2/2/2023	\$18.99	AMZN Mktp US HC7U74783	1000-19301	3000005-NP000	541230	AMZN Mktp US HC7U74783 - Purchase
Horinek	Michael	2/8/2023	\$741.96	TWO RIVERS COOP (NEW	1000-40000	3000005-NP000	537170	Corn For Trapping
Horinek	Michael	2/16/2023	\$1,500.00	INTERSATE ALL BATTERY	1000-40000	3000005-NP000	537170	Batteries for Hogeye Traps
			\$2,260.95	Field Services				
Water Quality								
Bitseedy	Bertilde	2/13/2023	\$49.39	FEDEX 87075309	1000-19301	5000001-B0201	531110	Water Quality-Region AG Lab
Dantzer-Kyer	Maryanne	2/1/2023	\$75.00	REGEN AG LAB LLC	1000-40000	5000001-B0201	515290	REGEN AG LAB LLC - Soil Health Testing (22-6)
Dantzer-Kyer	Maryanne	2/6/2023	\$385.00	REGEN AG LAB LLC	1000-40000	5000001-B0201	515290	REGEN AG LAB LLC - Soil Health Testing (22-6)
Dantzer-Kyer	Maryanne	2/8/2023	\$3,447.25	PAYPAL HARDEGE	1000-40000	5000001-B0201	535120	PAYPAL HARDEGE -T-shirts (uniforms) for Blue Thumb volunteers (22-8)
Dantzer-Kyer	Maryanne	2/9/2023	\$42.24	EUREKA WATER COMPANY	1000-40000	5000001-B0201	536140	Drinking water for main office employees and guests (IDC)
Dantzer-Kyer	Maryanne	2/9/2023	\$44.17	NICHOLS HILLS PACK AND SH	1000-40000	5000001-B0201	531110	NICHOLS HILLS PACK AND SH - WQ Shipping Costs (22-

**OKLAHOMA CONSERVATION COMMISSION
PURCHASE CARD TRANSACTIONS
FEBRUARY 2023**

Cardholder	Date	Amount	Payee	Fund-Class	Department- Program	Account	Sub	Description
Dantzer-Kyer	Maryanne	2/9/2023	\$13.50	4TE QUALITY WATER BY CULL	1000-40000	5000001-B0201	536140	Drinking water for Bristow staff and guests (22-7)
Dantzer-Kyer	Maryanne	2/15/2023	\$16,413.24	GCFA	1000-19301	5000001-B0201	515540	GCFA - OSU Contract Master Irrigators (22-6)
Dantzer-Kyer	Maryanne	2/15/2023	\$30,220.89	GCFA	1000-19301	5000001-B0201	515540	GCFA - OSU Contract Master Irrigators (22-6)
Dantzer-Kyer	Maryanne	2/15/2023	\$4,105.55	GCFA	1000-24500	5000001-B0201	515540	GCFA - OSU Contract Saline Creek (245)
Dantzer-Kyer	Maryanne	2/15/2023	\$748.80	MIDWEST SHOWS INC	1000-40000	5000001-B0201	531190	Booth rate for the Annual Oklahoma City Farm Show (22-6)
Miller	Candice	2/27/2023	\$98.00	HAMPTON INN & SUITES WOOD	1000-40000	5000001-B0201	522131	C.Miller-191166; 1 Night-GSA Rate; Hampton Inn-
Ramming	Jason	2/2/2023	\$16.74	NICHOLS HILLS PACK AND SH	1000-40000	5000001-B0201	531110	NICHOLS HILLS PACK AND SH - shipping for repair of
Ramming	Jason	2/8/2023	\$78.00	SUPER 8 MOTELS	1000-40000	5000001-B0201	522131	SUPER 8 MOTELS - 1nt in Sapalupa for Jake L for RB
Ramming	Jason	2/13/2023	\$468.00	TFS FISHERSCI ECOM HUS	1000-40000	5000001-B0201	537190	TFS FISHERSCI ECOM HUS - Meter QA supplies
Ramming	Jason	2/13/2023	\$105.16	TFS FISHERSCI ECOM HUS	1000-40000	5000001-B0201	537190	TFS FISHERSCI ECOM HUS - meter QA supplies
Ramming	Jason	2/14/2023	\$2.99	PHILLIPS 66 - HUTCH108	1000-40000	5000001-B0201	537190	PHILLIPS 66 - HUTCH108 - ice for samples
Ramming	Jason	2/15/2023	\$83.59	SUPER 8 MOTELS	1000-40000	5000001-B0201	522131	SUPER 8 MOTELS - 1nt in Sapalupa for Jake L for RB
Ramming	Jason	2/15/2023	\$57.56	TFS FISHERSCI ECOM HUS	1000-40000	5000001-B0201	537190	TFS FISHERSCI ECOM HUS - meter QA supplies
Ramming	Jason	2/16/2023	\$98.00	HAMPTON INN & SUITES WOOD	1000-40000	5000001-B0201	522131	1 nt in Woodward for Jake S and Jason R for RB sampling
Ramming	Jason	2/17/2023	\$782.50	HACH COMPANY	1000-40000	5000001-B0201	533120	HACH COMPANY - Repair of turbidity meter
Ramming	Jason	2/17/2023	\$308.04	TFS FISHERSCI ECOM HUS	1000-40000	5000001-B0201	537190	TFS FISHERSCI ECOM HUS - Meter QA supplies
Shaw	Kim	2/20/2023	\$68.75	QUALITY INN OK339	1000-40000	5000001-B0201	522131	Kim Shaw - below GSA Rate - 1 nt, Feb 15th - QUALITY
Swanson	Jake	2/7/2023	\$10.00	LOVE'S #28	1000-40000	5000001-B0201	537190	4 Bags of Ice For Samples
Swanson	Jake	2/14/2023	\$7.38	CONOCO - JIFFY TRIP 140	1000-40000	5000001-B0201	537190	2 Bags of Ice For Samples
Swanson	Jake	2/22/2023	\$7.38	CONOCO - JIFFY TRIP 140	1000-40000	5000001-B0201	537190	2 Bags of Ice For Samples
Tramell	Brooks	2/10/2023	\$495.00	North American Lake Mana	1000-40000	5000001-B0201	522150	Registration for Dan Dvoretz - National Monitoring
Tramell	Brooks	2/14/2023	\$495.00	North American Lake Mana	1000-40000	5000001-B0201	522150	Registration for Karla Spinner - National Monitoring
Tramell	Brooks	2/17/2023	\$495.00	North American Lake Mana	1000-40000	5000001-B0201	522150	Registration for Joseph Dyer - National Monitoring
Tramell	Brooks	2/20/2023	\$287.83	SOUTH CENTRAL INDUSTRIE	1000-40000	5000001-B0201	533180	Bathroom and cleaning supplies for the Bristow WQ office
Tramell	Brooks	2/23/2023	\$32.34	POST MART	1000-40000	5000001-B0201	531110	Shipment by UPS of macroinvertebrate samples to contracted taxonomist.
Tramell	Brooks	2/28/2023	\$189.99	AMZN Mktp US HD4Q10YV0	1000-40000	5000001-B0201	537170	Laser rangefinder
Zawalski	Becky	2/9/2023	\$271.70	shopboleks.com	1000-40000	5000001-B0201	541150	Beads and lacing for Incredible Journey supplies (part of a larger RFA)
Zawalski	Becky	2/9/2023	\$58.75	AMZN Mktp US H98IQ1RA0	1000-40000	5000001-B0201	536190	Toll fastener's for Incredible Journey supplies (part of a larger RFA)
Zawalski	Becky	2/9/2023	\$15.61	Amazon.com OK7BH31H3	1000-40000	5000001-B0201	536190	Dry erase board and markers for Incredible Journey (part of a larger RFA, only partially shipped due to delay)
Zawalski	Becky	2/10/2023	\$49.31	AMZN Mktp US KL4NF19G3	1000-40000	5000001-B0201	536190	Arrow spinners and spray adhesive for Incredible Journey
Zawalski	Becky	2/10/2023	\$322.00	CPI COLEPARMERINSTRUMT	1000-40000	5000001-B0201	541260	Bottles for groundwater screenings
Zawalski	Becky	2/13/2023	\$149.98	AMAZON.COM HE9O27170 AMZN	1000-40000	5000001-B0201	536190	Storage containers for BT t-shirts
Bond	Rebecca	2/10/2023	\$495.00	North American Lake Mana	1000-40000	5000001-B0202	522150	Registration for R. Bond, National Monitoring Conf April 24- Lodging R. Bond/J. Titchener, Urban Riparian Symp, San Marcos, TX, Feb 8-10
Bond	Rebecca	2/13/2023	\$676.20	EMBASSY SUITES SAN MR	1000-40000	5000001-B0202	522130	JOHNSTON SEED COMPANY - Purchase-Seeds to fill
Bond	Rebecca	2/27/2023	\$196.70	JOHNSTON SEED COMPANY	1000-40000	5000001-B0202	536190	Yard by Yard seed packets
		\$61,967.53	Water Quality					

**OKLAHOMA CONSERVATION COMMISSION
PURCHASE CARD TRANSACTIONS
FEBRUARY 2023**

Cardholder	Date	Amount	Payee	Fund-Class	Department- Program	Account	Sub	Description
Office of Geographic & Tech Services								
		\$0.00	Office of Geographic & Tech Services					
ISD Data Processing								
Bitseedy Bertilde	2/2/2023	\$21.99	AMZN Mktp US 810WD4OF3	1000-40000	8800010-B0202	542120		AMZN Mktp US 810WD4OF3 - iphone wall charger kit
Bitseedy Bertilde	2/2/2023	\$359.99	Amazon.com K53TQ1P43	1000-40000	8800010-B0202	541120		Amazon.com K53TQ1P43 - Printer for Area I Dist Coord
Bitseedy Bertilde	2/8/2023	\$95.99	DMI DELL K-12/GOVT	1000-40000	8800010-B0202	533220		DMI DELL K-12/GOVT - Purchase
Tramell Brooks	2/7/2023	\$62.60	ATT BILL PAYMENT	1000-40000	8800010-B0202	531130		Monthly internet for Brooks Tramell at Cherokee CCD
Bitseedy Bertilde	2/7/2023	\$113.34	AT&T PAYMENT	1000-40000	8800010-E0202	531130	11	AT&T PAYMENT - Monthly Agency Cell Phone Bill 01-13- AT&T PAYMENT - Monthly Agency Cell Phone Bill 01-13-
Bitseedy Bertilde	2/7/2023	\$195.94	AT&T PAYMENT	1000-40000	8800010-E0202	531130	35	23-DS Swine
Bitseedy Bertilde	2/7/2023	\$472.60	AT&T PAYMENT	1000-40000	8800010-E0202	531130	51	AT&T PAYMENT - Monthly Agency Cell Phone Bill 01-13-
Bitseedy Bertilde	2/7/2023	\$235.51	AT&T PAYMENT	1000-40000	8800010-E0202	531130	35	AT&T PAYMENT - Monthly Agency Cell Phone Bill 01-13-
Bitseedy Bertilde	2/13/2023	\$27.99	AMAZON.COM H90NO0RD1 AMZN	1000-40000	8800010-E0202	541120		Keyboard and Mouse Combo for DS-Area 1 ADC
Horinek Michael	2/20/2023	\$500.00	HOG EYE	1000-40000	8800010-E0202	531130		Monthly Subscription for Hogeeye Cameras
Raasch Tanner	2/20/2023	\$600.00	HOG EYE	1000-40000	8800010-E0202	531130		HOG EYE - Purchase of cell service
Bitseedy Bertilde	2/7/2023	\$37.78	AT&T PAYMENT	1000-19301	8800010-NP000	531130	41	AT&T PAYMENT - Monthly Agency Cell Phone Bill 01-13-
Bitseedy Bertilde	2/7/2023	\$37.78	AT&T PAYMENT	1000-19301	8800010-NP000	531130	61	AT&T PAYMENT - Monthly Agency Cell Phone Bill 01-13-
Bitseedy Bertilde	2/7/2023	\$639.12	AT&T PAYMENT	1000-19301	8800010-NP000	531130	21	AT&T PAYMENT - Monthly Agency Cell Phone Bill 01-13-
Ireton Dianne	2/8/2023	\$185.00	PINNACLE BUSINESS SYSTEMS	1000-40000	8800010-NP000	515360	61	PINNACLE BUSINESS SYSTEMS - IT support and tech
Ireton Dianne	2/10/2023	\$2,271.98	DMI DELL K-12/GOVT	1000-40000	8800010-NP000	541120	61	DMI DELL K-12/GOVT - monitors
Ireton Dianne	2/10/2023	\$1,632.98	DMI DELL K-12/GOVT	1000-40000	8800010-NP000	541120	61	DMI DELL K-12/GOVT - monitors
Ireton Dianne	2/10/2023	\$135.00	PINNACLE BUSINESS SYSTEMS	1000-40000	8800010-NP000	515360	61	PINNACLE BUSINESS SYSTEMS - IT support and tech
Ireton Dianne	2/22/2023	\$985.95	PINNACLE BUSINESS SYSTEMS	1000-19301	8800010-NP000	515360	64	PINNACLE BUSINESS SYSTEMS - IT support and tech
		\$8,611.54	ISD Data Processing					
		\$76,446.63	Total Purchases					

OKLAHOMA CONSERVATION COMMISSION
PROGRAM REVENUE SUMMARY
FEBRUARY 2023

DIVISION		PERIOD RECEIPTS		YEAR TO DATE REVENUE
ADMINISTRATION	10	-		189,093.02
CONSERVATION PROGRAMS	20	250,200.00		23,500,900.00
DISTRICTS	30	31,163.27		2,052,562.66
ABANDONED MINE LANDS	40	-		1,445,988.55
WATER QUALITY	50	167,931.03		3,816,794.91
GIS	60	36,656.50		139,102.15
IT / GIS	88	-		6,064.67
TOTAL DIVISIONS		485,950.80		31,150,505.96
APPROPRIATED FUNDS		1,680,249.00		13,441,992.00
AGENCY TOTAL		2,166,199.80		44,592,497.96
revenue includes \$23,500,000 in Emergency Drought Funds				



State of Oklahoma
 Allotment Budget and Available Cash
 As Of March 22,2023

3/22/2023
 10:59:14 AM
 Page 1

<u>Business Unit</u>	<u>Class</u>	<u>Dept</u>	<u>Bud Ref</u>	<u>Allocations</u>	<u>Pre Encumbered</u>	<u>Encumbered</u>	<u>Current Yr Exp</u>	<u>Prior Yr Exp</u>	<u>Allotment Budget</u>	<u>Available Cash</u>
64500										
	191									1,471,947.35
	19101	10	21	592,342.80	.00	.00	.00	592,342.80	.00	
	19101	20	21	4,130,214.54	.00	1.56	.00	4,130,212.98	.00	
	19101	30	21	5,851,532.01	.00	.00	.00	5,851,532.01	.00	
	19101	40	21	.00	.00	.00	.00	.00	.00	
	19101	50	21	621,098.14	.00	.00	.00	621,098.14	.00	
	19102	40	22	327,918.88	.00	.00	86,271.34	241,646.85	.69	
	19102	88	22	890.42	.00	.01	539.93	350.48	.00	
	19111	10	22	125,000.00	.00	.00	31,250.00	93,750.00	.00	
	19111	20	22	959,557.06	.00	.00	.00	959,557.06	.00	
	19111	50	22	378,901.81	.00	.10	75,356.36	303,545.35	.00	
	19112	40	23	1,424,121.70	.00	103,902.00	300,174.35	.00	1,020,045.35	
	19112	50	23	332,500.00	.00	.00	.00	.00	332,500.00	
	19112	88	23	15,500.00	.00	.00	.00	.00	15,500.00	
				<u>14,759,577.36</u>		<u>103,903.67</u>	<u>493,591.98</u>	<u>12,794,035.67</u>	<u>1,368,046.04</u>	
	192									1,782,116.98
	19201	10	22	729,078.00	.00	.00	181,508.77	547,569.23	.00	
	19201	20	22	3,655,834.00	.00	.01	72,628.59	3,583,204.77	.63	
	19201	30	22	6,188,979.00	.00	.01	642,471.03	5,546,507.96	.00	
	19201	50	22	1,021,624.00	.00	.00	286,030.91	735,592.71	.38	
	19211	20	23	2,130,486.00	.00	785,036.18	348,313.00	.00	997,136.82	
				<u>13,726,001.00</u>		<u>785,036.20</u>	<u>1,530,952.30</u>	<u>10,412,874.67</u>	<u>997,137.83</u>	
	193									4,351,949.35



State of Oklahoma
 Allotment Budget and Available Cash
 As Of March 22,2023

3/22/2023
 10:59:14 AM
 Page 2

<u>Business Unit</u>	<u>Class</u>	<u>Dept</u>	<u>Bud Ref</u>	<u>Allocations</u>	<u>Pre Encumbered</u>	<u>Encumbered</u>	<u>Current Yr Exp</u>	<u>Prior Yr Exp</u>	<u>Allotment Budget</u>	<u>Available Cash</u>
64500										4,351,949.35
	193									
	19301	10	23	1,062,549.00	.00	406,620.41	588,415.57	.00	67,513.02	
	19301	20	23	7,064,160.00	.00	1,548,267.67	4,699,948.84	.00	815,943.49	
	19301	30	23	7,154,588.00	.00	2,756,074.77	4,284,386.32	.00	114,126.91	
	19301	40	23	2,991,104.00	411,418.25	334,410.50	359,712.85	.00	1,885,562.40	
	19301	50	23	1,417,899.00	.00	745,782.40	579,932.91	.00	92,183.69	
	19301	60	23	325,288.00	.00	116,498.46	168,826.98	.00	39,962.56	
	19301	88	23	147,400.00	.00	50,351.98	89,068.18	.00	7,979.84	
				<u>20,162,988.00</u>	<u>411,418.25</u>	<u>5,958,006.19</u>	<u>10,770,291.65</u>		<u>3,023,271.91</u>	
	200									203,802.39
	205									68,348.55
	20500	10	21	1,400.00	.00	.00	.00	946.62	453.38	
	20500	60	22	9,370.00	.00	1,452.29	.00	2,339.16	5,578.55	
	20500	60	23	800.00	.00	300.00	.00	.00	500.00	
				<u>11,570.00</u>		<u>1,752.29</u>		<u>3,285.78</u>	<u>6,531.93</u>	
	210									7.40
	215									0.40
	21500	20	21	187,881.00	.00	.00	.00	187,881.00	.00	
				<u>187,881.00</u>				<u>187,881.00</u>		
	220									20,200.83
	22000	50	21	15,000.00	.00	.00	.00	.00	15,000.00	
	22000	50	22	15,000.00	.00	1,000.00	.00	.00	14,000.00	



State of Oklahoma
 Allotment Budget and Available Cash
 As Of March 22,2023

3/22/2023
 10:59:14 AM
 Page 3

<u>Business Unit</u>	<u>Class</u>	<u>Dept</u>	<u>Bud Ref</u>	<u>Allocations</u>	<u>Pre Encumbered</u>	<u>Encumbered</u>	<u>Current Yr Exp</u>	<u>Prior Yr Exp</u>	<u>Allotment Budget</u>	<u>Available Cash</u>
64500										
	220									20,200.83
	22000	50	23	15,000.00	.00	1,000.00	.00	.00	14,000.00	
				45,000.00		2,000.00			43,000.00	
	245									413,268.19
	24500	10	22	2,000.00	.00	.00	.00	.00	2,000.00	
	24500	10	23	4,000.00	.00	.00	3,507.12	.00	492.88	
	24500	20	21	172,895.00	.00	7,035.20	.00	115,188.15	50,671.65	
	24500	20	22	135,237.00	.00	15,437.65	73.75	26,176.50	93,549.10	
	24500	30	21	11,000.00	.00	.00	.00	.00	11,000.00	
	24500	30	22	11,000.00	.00	.00	.00	10,561.96	438.04	
	24500	40	21	500.00	.00	.00	.00	.00	500.00	
	24500	40	22	500.00	.00	.00	171.79	276.04	52.17	
	24500	40	23	100.00	.00	32.24	67.76	.00	.00	
	24500	50	21	237,371.00	.00	25,272.00	.00	27,045.45	185,053.55	
	24500	50	22	331,451.39	.00	59,356.69	21,110.10	114,075.10	136,909.50	
	24500	50	23	341,611.00	.00	182,837.16	158,658.27	.00	115.57	
	24500	60	23	153,822.00	.00	.00	.00	.00	153,822.00	
	24500	88	21	19,585.00	.00	1,170.57	.00	18,413.57	.86	
	24500	88	22	48,000.00	.00	146.10	4,350.25	6,881.93	36,621.72	
	24500	88	23	38,000.00	.00	801.96	5,123.25	.00	32,074.79	
				1,507,072.39		292,089.57	193,062.29	318,618.70	703,301.83	
	250									5,705,055.50
	25000	20	21	40,983.00	.00	.00	.00	.00	40,983.00	



State of Oklahoma
 Allotment Budget and Available Cash
 As Of March 22,2023

3/22/2023
 10:59:14 AM
 Page 4

<u>Business Unit</u>	<u>Class</u>	<u>Dept</u>	<u>Bud Ref</u>	<u>Allocations</u>	<u>Pre Encumbered</u>	<u>Encumbered</u>	<u>Current Yr Exp</u>	<u>Prior Yr Exp</u>	<u>Allotment Budget</u>	<u>Available Cash</u>
64500										5,705,055.50
	250									
	25000	20	22	40,983.00	.00	.00	.00	.00	40,983.00	
	25000	20	23	40,983.00	.00	.00	.00	.00	40,983.00	
	25000	30	21	788,310.21	.00	.00	.00	543,558.71	244,751.50	
	25000	30	22	840,000.00	.00	.00	(63,719.65)	839,963.99	63,755.66	
	25000	30	23	788,310.00	.00	.00	578,404.56	.00	209,905.44	
	25000	50	21	4,099,204.00	.00	78,399.05	.00	3,303,673.78	717,131.17	
	25000	50	22	3,794,659.00	.00	805,239.76	669,113.41	2,216,936.13	103,369.70	
	25000	50	23	5,100,000.00	.00	3,805,014.33	1,215,185.67	.00	79,800.00	
				15,533,432.21		4,688,653.14	2,398,983.99	6,904,132.61	1,541,662.47	
	255									0.00
	25500	10	21	102,000.00	.00	.00	.00	102,000.00	.00	
	25500	10	22	138,000.00	.00	.00	.00	138,000.00	.00	
	25500	10	23	189,660.00	.00	.00	189,660.00	.00	.00	
				429,660.00			189,660.00	240,000.00		
	400									14,603,924.20
	40000	10	21	371,106.35	.00	357.49	.00	356,737.50	14,011.36	
	40000	10	22	147,189.20	.00	10,932.20	1,367.38	104,366.51	30,523.11	
	40000	10	23	150,015.00	.00	44,510.08	72,352.49	.00	33,152.43	
	40000	20	21	3,274,778.61	155,549.99	921.95	.00	2,315,953.15	802,353.52	
	40000	20	22	5,654,953.00	.00	86,000.53	49,078.60	147,735.77	5,372,138.10	
	40000	20	23	21,607,092.00	.00	527,619.91	126,773.19	.00	20,952,698.90	
	40000	30	21	1,694,725.00	.00	1,407.14	139.83	1,216,872.20	476,305.83	



State of Oklahoma
 Allotment Budget and Available Cash
 As Of March 22,2023

3/22/2023
 10:59:14 AM
 Page 5

<u>Business Unit</u>	<u>Class</u>	<u>Dept</u>	<u>Bud Ref</u>	<u>Allocations</u>	<u>Pre Encumbered</u>	<u>Encumbered</u>	<u>Current Yr Exp</u>	<u>Prior Yr Exp</u>	<u>Allotment Budget</u>	<u>Available Cash</u>
64500										14,603,924.20
	400									
	40000	30	22	2,160,523.86	.00	51,997.05	(103,911.97)	1,254,852.73	957,586.05	
	40000	30	23	2,339,664.00	.00	200,043.93	759,573.76	.00	1,380,046.31	
	40000	40	21	4,856,194.49	1,752,295.50	4,350.00	.00	2,095,813.05	1,003,735.94	
	40000	40	22	4,164,511.55	.00	83,450.57	(71,279.90)	747,404.53	3,404,936.35	
	40000	40	23	30,240.00	.00	30,239.71	.00	.00	.29	
	40000	50	21	3,701,367.98	.00	111,568.91	.00	3,274,062.94	315,736.13	
	40000	50	22	2,905,111.81	.00	190,720.31	(183,916.03)	2,382,248.92	516,058.61	
	40000	50	23	3,055,349.00	.00	1,242,101.79	1,553,555.90	.00	259,691.31	
	40000	60	22	363,586.90	.00	500.00	113,822.00	169,566.37	79,698.53	
	40000	88	21	519,447.00	.00	21,266.34	.00	454,557.88	43,622.78	
	40000	88	22	420,895.00	.00	24,708.50	14,111.07	258,837.92	123,237.51	
	40000	88	23	355,194.00	.00	154,818.19	99,304.86	.00	101,070.95	
				<u>57,771,944.75</u>	<u>1,907,845.49</u>	<u>2,787,514.60</u>	<u>2,430,971.18</u>	<u>14,779,009.47</u>	<u>35,866,604.01</u>	
	415									0.52
	424									0.69
	425									11,271,960.44
	42500	20	23	24,500,000.00	.00	12,021,960.44	12,478,039.56	.00	.00	
				<u>24,500,000.00</u>		<u>12,021,960.44</u>	<u>12,478,039.56</u>			
	700									528,337.17
	70000	30	21	400,000.00	.00	16,952.74	.00	296,495.69	86,551.57	
	70000	30	22	450,000.00	.00	9,157.00	14,389.96	299,240.75	127,212.29	



State of Oklahoma
 Allotment Budget and Available Cash
 As Of March 22,2023

3/22/2023
 10:59:14 AM
 Page 6

<u>Business Unit</u>	<u>Class</u>	<u>Dept</u>	<u>Bud Ref</u>	<u>Allocations</u>	<u>Pre Encumbered</u>	<u>Encumbered</u>	<u>Current Yr Exp</u>	<u>Prior Yr Exp</u>	<u>Allotment Budget</u>	<u>Available Cash</u>
64500										
	700									528,337.17
	70000	30	23	450,000.00	.00	8,557.88	261,356.74	.00	180,085.38	
				1,300,000.00		34,667.62	275,746.70	595,736.44	393,849.24	
	994									100.59
Business Unit Totals				149,935,126.71	2,319,263.74	26,675,583.72	30,761,299.65	46,235,574.34	43,943,405.26	40,421,020.55



State of Oklahoma
Allotment Budget and Available Cash
As Of March 22,2023

3/22/2023
10:59:14 AM
Page 7

<u>Business</u> <u>Unit</u>	<u>Class</u>	<u>Dept</u>	<u>Bud Ref</u>	<u>Allocations</u>	<u>Pre Encumbered</u>	<u>Encumbered</u>	<u>Current Yr Exp</u>	<u>Prior Yr Exp</u>	<u>Allotment Budget</u>	<u>Available Cash</u>
Grand Totals				<u>149,935,126.71</u>	<u>2,319,263.74</u>	<u>26,675,583.72</u>	<u>30,761,299.65</u>	<u>46,235,574.34</u>	<u>43,943,405.26</u>	<u>40,421,020.55</u>

OCC AGREEMENTS FOR CONSIDERATION

OCC ID	PARTY	NO	PURPOSE	AMENDMENT PURPOSE	BEGIN DATE	END DATE	AMOUNT TO OCC	AMOUNT FROM OCC	FUNDING SOURCE
a	The Nature Conservancy	OCC-623	To assist with financial support for multiple soil health economic studies across Oklahoma.	Amendment 3 - No cost time extension to 9/30/2023	7/1/2020	9/30/2023	\$25,000		TNC
b	Natural Resources Conservation Service	OCC-606	To address the threat feral swine pose to agriculture, native ecosystems, and human and animal health in Jackson, Harmon, Cotton and Tillman Counties in Oklahoma.	Amendment 2 - No cost time extension	4/20/2020	3/31/2024	\$706,790		Federal Funds
c	Natural Resources Conservation Service	OCC-607	To address the threat feral swine pose to agriculture, native ecosystems, and human and animal health in Kay County in northern Oklahoma.	Amendment 2 - No cost time extension	2/1/2020	3/31/2024	\$337,719		Federal Funds

OUT OF STATE TRAVEL REQUESTS

OCC ID	DATES	SPONSOR	NAME OF MEETING	LOCATION	ATTENDANCE	EST COST	FUNDING SOURCE
a	May 1 - 4, 2023	National Association of Wetland Managers	Annual State Coordination Meeting	Nebraska City, NE	Gilmer	\$1,174.00	Federal Funds

Recommendation for Appointment of Conservation District Director

District	First Name	Last Name	Succeeds	Term Expires	Number of Meetings	Position Number
Alfalfa County	Dane	Wilber		6/30/2025	12/19*	A
Arbuckle	Johnnie	Crutchfield		6/30/2025	21/21	A
Bryan	Sammie	Adams		6/30/2025	15/18	A
Delaware County	Trent	Holland		6/30/2025	15/20	A
East Canadian County	Marvin	Novak		6/30/2025	17/20	A
Garfield County	Tim	Heinrich		6/30/2025	19/21	A
Harmon County	James	Moore		6/30/2025	18/21	A
Johnston County	Mike	Vandevier		6/30/2025	20/21	A
Kiamichi	Tom	White		6/30/2025	16/17	A
Konawa	Roy	Gearhart		6/30/2025	19/20	A
Lincoln County	Verlin	Hart		6/30/2025	20/22	A
Love County	Larry	Taliaferro		6/30/2025	17/20	A
Marshall County	Richard	Moore		6/30/2025	13/14	A
Mayeres County	Bud	Osborne		6/30/2025	16/20	A
McIntosh County	Sterling	Atwood		6/30/2025	14/16	A
Oklahoma County	Kim	Farber	Jan Kunze	6/30/2023	---	E1
Okmulgee County	Dwane	Thompson		6/30/2025	20/21	A
Pawnee County	Allen	Fulton		6/30/2025	16/21	A
Pittsburg County	Elizabeth	Shaw		6/30/2025	19/20	A
Pushmataha	Shane	Miller		6/30/2025	17/20	A
Rogers County	George	Fraley		6/30/2025	19/20	A
Seminole County	Tim	Anderson		6/30/2025	20/20	A
Stephens County	Tracy	Harris		6/30/2025	17/20	A
Tillman County	J. Kirk	Schreiner		6/30/2025	19/20	A
Upper Washita	Joshua	Haven		6/30/2025	16/22*	A

*Did not meet 75% meeting attendance requirement



Alfalfa County Conservation District

Office of District Directors • (580) 596-2883
401 W. Cherokee Ave., Suite C • Cherokee, OK 73728

February 23, 2023

Trey Lam,
Executive Director
Oklahoma Conservation Commission
2800 Lincoln Blvd, Ste 200
Oklahoma City, OK 73105

Dear Mr. Lam,

Dane Wilber did not meet the requirements of attending 75% of the meetings and attending at least one of the Area meeting or State meeting during his last 2 years term serving on the Alfalfa County Conservation Board, therefore we are required to write this letter to the Oklahoma Conservation Commission on his behalf requesting recommendation for Mr. Wilber to continue to serve on our Board.

When Mr. Wilber attends the meetings he brings great insight and intuition to the table. He is not afraid to speak up and voice his opinion, questions or concerns.

Mr. Wilber is the owner and operator of "Wilber Fertilizer". He conducts business with a very small staff. He has to be available to his customers. When the climate is right – he has to treat the fields with urgency and appropriately to achieve success.

Mr. Wilber wears many hats in the Alfalfa County community. Just to list a few; Alfalfa County EMT services, FUMChurch Board committee, and is a dedicated husband and father to 3 wonderful children.

Please consider our recommendation for Mr. Dane Wilber to continue to serve on the Alfalfa County Conservation Board of Directors as we value him as a board member and consider him to be an asset to the decisions that have to be made.

Sincerely,

Scott Cormack, Chairman

UPPER
WASHITA
CONSERVATION
DISTRICT

P.O. Box 410
Cheyenne, OK 73628
580-497-2293 ext. 101


March 9, 2023

Trey Lam, Executive Director
Oklahoma Conservation Commission
2800 N Lincoln Blvd, Suite 200
Oklahoma City, OK 73105

Mr. Lam:

The Upper Washita Conservation District directors would like to recommend Joshua Haven for reappointment to the Upper Washita Conservation District board. Mr. Haven has proven to be a valuable asset to our district since he was first appointed. If you have any questions or concerns, please do not hesitate to call us. Thank you for all that you do!

Sincerely,



Tony Tracy
Chairperson of the Board of Directors
Upper Washita Conservation District



EMPLOYEE SOLICITATION RESTRICTION POLICY

Effective Date of Policy:	Next Scheduled Review:
Last Reviewed:	Policy Number:
Date Policy Last Revised:	Replaces Policy Number:
Approved:	Approval Date:

A. PURPOSE

The Oklahoma Conservation Commission (Commission) recognizes the responsibility to prevent disruption of normal governmental business and avoid interference or disturbance to our employees.

B. SCOPE

This policy applies to all individuals employed by the Commission.

C. POLICY

Solicitation for any reason during working time and in working areas is not permitted without supervisor approval. Solicitation refers to employees approaching anyone for the purpose of influencing them to take a specific action or make purchases as to matters or items not related to Commission business. Solicitation includes selling items or services, requesting contributions, and soliciting or seeking to obtain membership in support in or support for any organization. Solicitation can occur through oral, written, or electronic means.

D. APPLICATION

Employees are not permitted to solicit other employees during work times or in work areas. This includes the use of the system-wide .gov email system.

E. IMPLEMENTATION

This policy is not intended to prohibit Commission employees from engaging in permitted Oklahoma State Charitable Campaign activities. Nor is it intended to prohibit school, church, or organization fundraising activities, including posting or distribution of related lawful fundraising material by Commission employees that are limited to the personal space of the employee and conducted during non-work times.

Non-work times include break periods, meal times, or other specified periods during the workday when staff is not expected to be performing their work tasks.

F. QUESTIONS

Compliance questions regarding this policy should be directed to the Human Resources Manager. Failure to comply with this policy may result in disciplinary action.

GENERAL COUNSEL

MARCH 2023 SUMMARY

Meetings Attended:

- **March 2** Principle Staff Meeting – OKC, OK
- **March 6** Commission Meeting – OKC, OK
- **March 7** Attorney General Office Call with Justice Dept. – OKC, OK
- **March 9** Conservation District Handbook Committee – OKC, OK
- **March 21** Vision Enabled Team (VET) Group Meeting – TEAMS
- **March 23** PIO Interview Organizational and Preparation Meeting – TEAMS
- **March 24** Environmental Law Section CLE - Teleconference
- **March 28** Vision Enabled Team (VET) Work Group Product Meeting – OKC, OK
- **March 29** Defensive Driving Course, OKC, OK
- **March 30** Principle Staff Meeting – OKC, OK
- **March 30** Conservation District Handbook Committee – TEAMS

Conservation District Issues:

Responded to issues and questions for or on behalf of the following conservation districts: Adair County CD, Arbuckle CD, Dewey County CD, East Canadian CD, Garvin CD, Konawa CD, Latimer CCD, Lincoln County CD, Logan County CD, Mayes County CD, McClain County CD, Murray CCD, North Fork of Red River CD, Ottawa CD, Payne County CD, Tulsa County CD, and Wagoner CCD

Responded to questions or issues by conservation districts regarding the following topics: Okie 811 ticket, personnel matters, easement violations, damage to the structure, Associate Director concerns, Conservancy districts meetings, elections, and purposes, executive session for property lease and minute references, solar company planning project around a watershed structure, an update on watershed site, FMLA and disability, office management issues, Petition to Vacate, collections letter for damage to equipment, placement of a house,

an RV park, and road that interferes with the easement of the district, and questions regarding the sell of property by a district.

Rehabilitation and Repair Projects:

- **Upper Black Bear Creek Site 62** –The project is now being held up with the Army Corp of Engineers 404 Permit and mitigation requirements. NRCS is working on a mitigation plan for the permit.
- **Sallisaw Creek Site 33** – Appeal of Judge’s January 12, 2023 decision has been filed.
- **Lower Bayou 12** - Drafting easements that need to be acquired and will need to set meetings with the landowners.
- **Fourche Maline 7M** – Meeting to be scheduled after April 18 when the new mayor is sworn in for the City of Wilburton. Will discuss at the meeting the Merit Energy concerns, funding to resolve the Merit Energy concerns, and the 404 permit mitigation proposal.

Other Flood Control Issues:

- **Bear-Fall Coon Creek Site 20** – The ADA that had been involved with this case and the agreement negotiations retired at the end of December. Working to get the new ADA assigned to this case updated and plugged into the drafting process.
- **Stillwater Creek Site 20** – Dealing with a landowner wanting to build below the dam.

Land Management:

- General administrative correspondence and reviews
- Awn review for Okemah ditch project
- **McGirt Case**
 - Summary prepared on the status of the Oklahoma AML program.

General Commission Issues:

- ❖ Drafting of Contracts and Agreements: 2
- ❖ Research Projects: 3
- ❖ Document Reviews: 3
- ❖ Draft Letters & Documents: 5
- ❖ Conservancy District Responses: 4
- ❖ Legislative Reviews or drafts: 2

OKLAHOMA CONSERVATION COMMISSION - FINANCE TEAM – JANUARY-FEBRUARY ACTIVITY REPORT

Jeannie Parsley, Financial Manager/Comptroller III

- Monthly Financial Statements reporting for Commission Meeting
- Monthly reporting to OMES: Reconciliation of Clearing Accounts (2)
- PCard Administration with review of all transactions, build voucher and reports
- Daily Purchasing, General Ledger, and Query activity in PeopleSoft Financial
- Completed transition of Fleet Management to Financial Staff
- Meetings: Principal Staff, Commission, Workday, daily informal meeting with Financial staff
- Transfer funds from OST to the agency
- Provided Budget to Actual reporting for analysis
- Submitted Budget Revision Request for Nature Conservatory fund pass-through
- In-Service review/presentation to WQ Division on finance and purchasing processes
- Announced Accountant II vacancy and reviewed applicants
- Processed agency claims in absence of Accounting Technician

Patricia Foy-Binkley, CPO, Administrative Programs Officer

Purchasing

- Organized meetings to work on OCC Purchasing
- Assisted with purchasing contracts and guided purchasing from an OMES SW contract
- Reconcile outstanding requisitions and purchase orders in Oracle PS by identifying PO with lapsed funding to close POs no longer needed
- Working on archiving & maintaining past years' purchasing files, including p-card records, to have them audit-ready by scanning and organizing files and documentation
- Prepared a list of annual purchase orders for FY24 budget planning
- Drafted a procurement flow chart for the purchasing progress and submitted it for review

Fleet Management

- Comdata monthly invoices were tasked, approved by each division, and submitted for payment.
- OMES Fleet report updated and submitted.
- Processed new employees' driver's agreements and assigned fleet PINs for Comdata card use.

**OKLAHOMA CONSERVATION COMMISSION
WATER QUALITY DIVISION
MARCH MONTHLY SUMMARY**

Shanon Phillips, Director
March 23, 2023

Blue Thumb Report

Blue Thumb Water Quality Education Program

Water Quality Division, Oklahoma Conservation Commission

Report for Cheryl Cheadle, Candice Miller, Kim Shaw, Rebecca Bond

Compiled activity for February: +627

627 people were reached through face-to-face and virtual education and outreach in February. (The presentation to the Multibasin Council was a hybrid event; all other events were in-person.)

Ongoing Activities: Completed winter bug collections and Q/A; began scheduling spring bug picking sessions and Q/A.

March Activities:

Blue Thumb Trainings:

3/2: Mini-Academy for Monitoring at Bishop Kelly, Tulsa (36 students)

3/4-5: Blue Thumb Training in Tahlequah

3/9: Understanding Data webinar (10 attendees)

3/14: Mini-Academy for Monitoring in Muskogee

3/25: Project WET Training at USAO in Chickasha

Other Education and Outreach Activities:

3/9-12: Tulsa Home & Garden Show (staffed by volunteers; 650 attendees)

3/11: FoBT/GRDA exhibit at Har-Ber Village (18 attendees)

3/17: Creek monitoring with employees of the City of Glenpool (2 attendees)

3/30: Bryan County NRD

Presentations Given by Staff or Volunteers:

3/22: Butterflies, Birds and Bees, Oh My! Presentation at Central Library, Tulsa

3/23: Yard by Yard presentation for Tulsa Garden Center Board

Meetings and Calls Attended by Staff

3/1: OCLWA Board meeting

3/2: NWQMC VM Workgroup call

3/2: Tulsa Home & Garden Show training meeting for volunteers

3/7: Blue Thumb staff meeting

3/7: Meeting to select intern applicants to interview

3/7: Meeting with Cole Boyd and Mr. Huber at Casady

3/7: WET I & T meeting

3/8-9: Water Quality Division staff retreat

3/8: Interior Highlands Mussel meeting

3/20: VM Webinar Subcommittee meeting

- 3/21: Blue Thumb staff meeting
- 3/21: Project WET Council meeting
- 3/21: VET meeting
- 3/21: FoBT meeting
- 3/21: Meeting with COSWA
- 3/24: Earth Day planning meeting, Chandler Park in Tulsa
- 3/27: Monarch on the Mountain meeting
- 3/28: VET meeting

Conferences Attended by Staff:

Trainings Attended by Staff:

- 3/1: Integrating Citizen Science with Water Resources Research Across the Globe webinar
- 3/6: COW (Computer Ordering Widget) training
- 3/15: Project WET webinar: Using and Creating Online Training for Facilitators
- 3/22: Integrating Citizen Science with Water Resources Research Across the Globe webinar
- 3/29: Defensive Driving Course

Work in Priority Watersheds:

- 3/16: Crow Creek Community meeting

Watershed Plan Development:

- 3/8: The Bishop Creek WBP was submitted to OSEE

Groundwater Screening Events:

- 3/22: Harper County CD groundwater screening event

Activities Scheduled for April:

- 4/3: Cleanup event at The Dream Center, Tulsa
- 4/4-5: OCLWA Conference, Stillwater
- 4/6: OKEECC meeting
- 4/6: Defensive Driving course
- 4/7: Meeting with Shellie to discuss watersheds app
- 4/7: Creek experience at Tulsa Community College
- 4/7-8: Springfest at Tulsa Garden Center
- 4/10: Meeting to select applicants to interview for Field Education Coordinator position
- 4/11: VET meeting
- 4/12: OCC Full Staff meeting
- 4/12: IRWP sampling runs
- 4/13: NWQMC VM Workgroup meeting
- 4/13: PLT/WET/WILD Facilitator Engagement webinar
- 4/13: Haskell CCD NRD, Stigler
- 4/13: Stephens CCD Ag Day, Duncan
- 4/15: Mini-Academy for Monitoring at RSU
- 4/15: Outdoor Adventures education event at the Gathering Place, Tulsa
- 4/17: 319 Annual Review with EPA

4/18: Blue Thumb staff meeting
4/18: Project WET Council meeting
4/18: VET meeting
4/19: OCLWA Board meeting
4/19-20: Caney Valley CD NRD, Bartlesville
4/19: Pawnee CCD NRD, Pawnee
4/20: Crow Creek Community meeting
4/21: Earth Day event in Chandler Park, Tulsa
4/22: Regional trip to Great Salt Plains Wildlife Refuge
4/23: Earth Day Festival, Norman
4/24-28: National Monitoring Conference, Virginia Beach, VA
4/24: IRWP sampling runs
4/25: Planning meeting for Guy Sandy Watershed Tour
4/25: Dewey CCD NRD
4/26: IRWP sampling runs
4/26: N. Caddo CD groundwater screening event

Acronyms:

COSWA: Central Oklahoma Stormwater Alliance
FoBT: Friends of Blue Thumb
I & T: Information and Technology
IRWP: Illinois River Watershed Partnership
NRD: Natural Resource Day
NWOSU: Northwestern Oklahoma State University
NWQMC: National Water Quality Monitoring Council
OACD: Oklahoma Association of Conservation Districts
OCLWA: Oklahoma Clean Lakes and Watersheds Association
OKEECC: Oklahoma Environmental Education Coordinating Committee
PLT: Project Learning Tree
Project WET: Water Education for Today (formerly Water Education for Teachers)
USAO: University of Sciences and Arts of Oklahoma
VET: Vision Enabled Team
VM: Volunteer Monitoring
WILD: Project WILD

Management Staff

1. Participated in the following meetings/calls:
 - a. Financial Strategies for Success on Your Farm workshop (03/01)
 - b. OCLWA Board meeting (03/01; 03/15; 03/29)
 - c. NPS Success Story Training (03/01)
 - d. Principal Staff (03/02; 03/30)
 - e. UWA working group (03/02)
 - f. Commission Meeting (03/06)
 - g. Fresh RX expansion call (03/06)
 - h. Made presentation to Environmental Problem-Solving class, OSU (03/07)
 - i. WQ Division Retreat (03/08-03/09)
 - j. Illinois River technical workgroup (03/09)
 - k. State Water Plan – Irrigator Pre-Workshop (03/10)
 - l. RCPP Stakeholder Listening Session (03/14; 03/30)

- m. Soil Health Cost Share Pilot (03/16; 03/20; 03/27)
 - n. National NPS Training Workshop Planning Committee (03/23)
 - o. VET prep with Janet and workgroup calls (03/21; 03/28)
 - p. General Mills Project monthly call (03/22)
 - q. Poultry NMP workgroup (03/22)
 - r. Unified Watershed Assessment internal work group (03/28)
 - s. Defensive Driving Training (03/29)
 - t. IRWP Subcommittee (03/30)
 - u. Many conference calls with various Division and agency staff throughout month
2. Prepared WQ Draw
 3. Paid invoices
 4. Onboarded two new employees in Soil Health
 5. Performed many administrative tasks
 6. Worked on numerous IT related issues
 7. Responded to numerous internal and external info requests throughout the month

Soil Health Education Program

- Hired and began training for 2 new team members: James Blom to lead General Mills project, and Josh Anderson to assist producers, districts & partner organizations in southern OK.
- Held an all-day team strategic planning meeting
- Soil tests, WORMS data collection:
 - Russell Nusz (Hitchcock)
 - Keith Koch (Corn)
 - Ben May (Wakita)
 - Jeff Dill (Hollis)
 - 3J Farms (Blanchard)
 - Dalton Coldiron (Waurika)
- Greg Scott was a guest presenter on Dr. Tim Filley's soil biogeochemistry online class for OU
- Team attended OACD state annual meeting in OKC
- Producer consulting:
 - Christie Cochell of Bergen Ranch (Sulphur, phone consult)
 - Tiffany Self (Wellston)
 - Retired heart surgeon turned rancher (Stroud)
 - Rachel Coffey (Wagoner)
 - Janet Froeb (Wagoner)
 - Judy Ellis (Hominy)
 - 2 producers for Lake of the Arbuckles Watershed Association (Ada)
 - 3 urban producers/homeowners in Oklahoma County
- Team participated in a planning call with Erin Martin of the "Fresh Rx" Tulsa food-as-medicine program to expand into OKC
- School presentations:
 - Bryant Elementary (Norman) 4th grade outdoor classroom
 - El Reno High School 11th grade earth science class
- Josh Kouri and Jack Titchener led the first of a series of Yard-by-Yard program workshops in OKC focusing on backyard food production at Science Museum Oklahoma.
- Trey, Taylor Marshall and Meg attended Beaver CCD's locally led meeting
- Greg Scott attended Okmulgee CCD's board meeting
- Team held 2 planning meetings (2-3 hours each) for new soil health cost share pilot program

- Meg and James visited Kingfisher and Garfield CCD offices to introduce James to district/NRCS staff
- Team and Garfield CCD are working to plan a big summer soil health conference, which will be held in Enid at Autry Tech Center on July 19-20, 2023. Next step is to form a planning coalition with our other partner organizations.
- Blane attended Kansas Soil Health Alliance's workshop in Parsons, KS.
- Blane did a plant ID session for OKU biology class.
- Blane attended a meeting of the steering committee for the National Land & Range Judging contest, and the Okfuskee County Cattlemen's Association meeting.
- Blane put on a Land Judging contest for Washington/Nowata county students.
- Greg Scott and Josh Anderson attended/presented at Bergen Ranch's ATV temporary fencing field day in Sulphur.
- Meg and James attended OKGLC's grazing school in Wayne.
- Meg presented about grazing management at Grady CCD's No Hay Field Day in Pocasset.
- James presented about spring forage options at Harper & Beaver County OSU Extension's workshop in Gate.
- Jack exhibited at Tulsa Home & Garden Show, and trained show volunteers on how to use the rainfall simulator.
- Jack met with OSU personnel at Lake McMurtry to help plan a vegetable production garden for the Stillwater Food Bank.
- Josh attended the Local Ag Summit in Broken Arrow.
- Josh put on a native plants workshop with OKC Beautiful at the OSU Oklahoma County Extension Center.
- OACD, Fresh Rx and Josh put on a high tunnel production/farm profitability workshop for CARE Project producers in OKC.
- Josh and Oklahoma CCD provided native wildflower seeds for 370 students at Choctaw Elementary.
- Josh met with Skyline Urban Ministries food bank/garden representatives, and postgraduate fellows from Dr. Filley's OU soil lab, to plan a Spanish language urban ag workshop for May.
- Josh participated in Blue Thumb's groundwater testing workshop in OKC.
- Team met with Dr. Jilling at OSU and Hardisha White at General Mills to make plans for 2023 General Mills program.

Monitoring

- Continued routine water quality monitoring for the Rotating Basin Project 2.5 (RBP 2.5) (Upper North Canadian, Upper Arkansas and Cimarron River Basins) cycle
- Continued routine water quality monitoring for the Rotating Basin Project 1.5 (RBP 1.5) (Upper South Canadian and Grand Neosho Basins) cycle
- Continued monthly water quality sampling at 3 stream sites in the Little Beaver Creek watershed in support of the Little Beaver NRCS National Water Quality Initiative (NWQI)
- Continued subsampling macroinvertebrate collections in preparation for identification by the taxonomist
- Completed winter 2023 macroinvertebrate collections for the Rotating Basin Project 2.5 (RBP 2.5) (Upper North Canadian, Upper Arkansas and Cimarron River Basins) cycle
- Completed winter 2023 macroinvertebrate collections for the Rotating Basin Project 1.5 (RBP 1.5) (Upper South Canadian and Grand Neosho Basins) cycle
- Monitoring completed their quarterly meter calibration exercises.

Wetlands

- Completed approximately 10 wetland determinations.
- Responded to citizen requests for locating restorable wetlands through the Wetland Registry hosted on the Wetlands Program Website.
- Conducted mitigation plan review for potential wetland mitigation properties for an *In-Lieu-Fee* program and wetland mitigation banks.
- Continued coordination with Oklahoma State University (OSU) on a floodplain wetland mapping project.
- Completed revising the Restorable Wetland Identification Protocol (RWIP) to improve the ability of the method to locate sites with a high potential for restoration feasibility. Submitted the final report, which outlines method updates, to USEPA, and began applying updated methods in additional watersheds statewide.
- In coordination with OSU, continued drafting a guidebook and training program for the Oklahoma Rapid Assessment Method (OKRAM), a protocol that can be used to determine wetland condition.
- Continued compiling historic OKRAM data from 250 wetland sites into a database to continue to refine the method, and identify wetland types where additional assessments are needed to fill data gaps

Technical Writing & Records Management

- Fulfilled multiple information requests.
- Entered sampling information.
- Performed routine quality assurance on monitoring data.
- Continued analyses to track trends in stream health across the state using the last 20 years of Rotating Basin Program monitoring data.
- Developed draft standard operating procedure (SOP) for digital data collection, processing, and quality assurance checks.
- Participated in the Assessment to Implementation Workgroup and sub workgroups to determine best practices and improvement of the uses of monitoring data collected by the Blue Thumb and Rotating Basin Monitoring Programs.
- Continued developing a web application for sharing Rotating Basin data.
- Continued working on an update to the Unified Watershed Assessment (UWA).
- Shared updated Rotating Basin stream summaries with Conservation Districts in the Lower Arkansas, Lower Canadian and Lower North Canadian Basins.
- Submitted to USEPA, the Non-Point Source Management Program Annual Report, a document that compiles OCC and partner agency efforts to reduce NPS effects, and improve water quality.
- Completed quarterly meter calibration to confirm optimal operation of sampling equipment and ensure high quality data are collected by the Rotating Basin Monitoring Program.
- Began preparations for 'Fish School' an annual training of field collection methods and quality assurance check for Rotating Basin and Blue Thumb, scheduled for May 15-18th.



Blue Thumb in Pictures

March 2023



Blue Thumb Training for New Volunteers in Tahlequah

Volunteers learned about stream ecology and stream monitoring. The *Tahlequah Daily Press* covered the training both before and after the event, thus helping us make even more people aware of how they can take action to protect our streams, rivers, and lakes.



← Blue Thumb staff jumped into the realm of data with an entry level webinar for volunteers on “Understanding Data.” We covered the basics of just “what is data?” and set the stage for an additional webinar where we will cover Blue Thumb chemical data in June. Watch the recorded webinar at www.bluethumbok.com.



→ The Oklahoma Association of Conservation Districts Employee Group recognized Kim Shaw with a President’s Award at the OACD meeting in February. Way to go, KIM!



Ottawa County Conservation District director Grant Victor joins Blue Thumb volunteer Ed Trumbull on Horse Creek, a tributary to Grand Lake. The exhibit above is a new venture among Blue Thumb, Friends of Blue Thumb, the Grand River Dam Authority, and Har-Ber Village in Grove to help the public understand how they can protect our water resources. Horse Creek, pictured above and featured in the exhibit, flows through Grant’s property.

“Butterflies, Birds, and Bees Oh MY!” was sponsored by the Crow Creek Community and taught Tulsans how to have “nature friendly” yards. We had a great turn out! The Tulsa County Conservation District and City of Tulsa were in a leadership role.



Bug Collections and Quality Assurance

Volunteers all over the state have been working with Blue Thumb staff to 1) make benthic macroinvertebrate collections from their streams and 2) perform their winter quality assurance duties. Ann Marshall at Fourmile Creek in El Reno is filling her dissolved oxygen bottle as part of the winter QA.

Every year Blue Thumb updates their quality assurance plan for the US Environmental Protection Agency since they are a primary funder of the Blue Thumb Program. QA efforts take many forms. Volunteers learn to do chemical monitoring at their training, still they are checked on a different parameter of their monitoring each quarter.

Volunteers who need to “brush up” on their chemical testing can turn to the Blue Thumb website and find videos of how to run each test.

School Days in the Creek!

Students from Bishop Kelly in Tulsa came to the stream with their teacher, Amour Beals, who completed Blue Thumb training in September. Candice led a benthic macroinvertebrate collection plus gave the students an introduction to stream ecology, which included seining for fish and making on-site observations. The cold, misty winter weather cooperated.



Efforts continue by Blue Thumb staff to communicate with entities who can encourage a better way to maintain streams in cities and towns.

Recent efforts include a presentation made to the *Central Oklahoma Stormwater Alliance*.



Volunteers were all over Home and Garden Show! Blue Thumb cooperated with the Tulsa County Conservation District to create and staff the district’s annual Home and Garden Show exhibit. This year the theme was a two-fer; Blue Thumb’s 30th Anniversary (and Tulsa CCD’s role in the program) and the Yard by Yard Community Resiliency Project. Volunteer time for the event was approximately 70 hours, and an estimated 650 people visited the exhibit. These types of events are an exceptional way to get the word out about conservation!

The whole Water Quality Division came together on March 8 & 9, 2023, for the annual water quality retreat at St. Crispin’s near Seminole. The yearly get-together allows time for fellowship, idea sharing, updates, planning for the future, and creative problem solving.



**OKLAHOMA CONSERVATION COMMISSION
OFFICE OF GEOGRAPHIC INFORMATION & TECHNICAL SERVICES DIVISION
MONTHLY SUMMARY**

**Mike Sharp, State Geographic Information Coordinator & Director
March, 2023**

OGI & TS Activity

- Worked on various hardware and software support issues for OCC non-OMES computer systems.
- Followed up on and provided assistance regarding OMES helpdesk tickets submitted by OCC and District staff.
- Routine server, software and anti-virus and anti-spam maintenance on OGI computer systems.
- Worked on various office IT issues.
- Worked with various conservation districts on IT issues.

Geographic Information System (GIS) Activity

- Provided GIS services to Land Management, WQ, District Services, Conservation Programs, Soil Health and Administration.

Office of Geographic Information/State Geographic Information Council

- Worked on OKMaps servers, software and data.
- Compiled parcel data for statewide parcel data layer.
- Worked on NG911 IT systems configuration and backup.
- Provided support to OKMaps users.
- Coordinated and attended GIS Day at the Capitol
- Provided GIS support to OCC Watershed Dam Easement Initiative
- Wrote and submitted new NG911 Training Grant.
- Met with Oklahoma Broadband Office to discuss partnership to provide data for new broadband map.
- Met with Dr. Xiao at the Earth Observation and Modeling Facility to discuss techniques to identify, map and measure red cedar population in Oklahoma.

Land Management Division Report

April 3, 2023

DIVISION ADMINISTRATION

- Advanced state-wide non-coal AML inventory.
- Prepared OCC meeting packet financial report.
- Appointed staff participated in VET team meeting and performed group work on VET assignments.
- Updated claims database.
- Submitted pcard reports.
- Code pcard transactions.
- Staff participated in webinar trainings.
- Update GIS webpage.
- AML database management
- Continued work with National Association of Abandoned Mine Land Programs (NAAML) to develop guidance for (1) non-coal AML funding; (2) implementation of Infrastructure Investment and Jobs Act (IIJA) funding for AML.
- Budget & Financial Management: Budget management & reporting.
- Personnel Management: Reported time; approved time; assigned tasks & directed staff.
- Equipment Management: Submitted vehicle logs; updated & maintained equipment inventory; researched replacement equipment; assisted staff with computer issues.
- Operations Management: File management; monitored flow of operations, target dates and deadlines.
- Prepared & submitted OCC Activity Report.
- Participated in OCC Management meetings.
- Participate in Land and Range Judging steering meetings.
- Assist with and attend OACD State Meeting.
- Assist District Services with APO interviews.
- Assist with GIS Day at the Capitol.
- Participated in Poultry Nutrient Management technical group discussion.
- Attended Rogers County CD, Haskell County CD and Ellis County CD board meetings.
- Work in conjunction with NRCS on computer access for new staff.

PROGRAM MANAGEMENT

Unpaved Roads Program:

- Completed training materials and application for Unpaved Roads ESM Training.
- Unpaved Roads training held March 8th at the Vo Tech in Muskogee.
 - 54 in attendance for first ESM course.
 - Next ESM training will be held April 26th in Stillwater.
- Visited with County Commissioners for project review in:
 - Cherokee County – Double Spring Creek Project
 - Mayes County – CR 4480 Culvert Project
- Communicated with numerous other Commissioners about projects and applications.
- Construction started 3/6 on Lincoln Co District 1 Rip Rap Project.
- SARP training for culvert and bridges rescheduled for April 19th.

Conservation and Nutrient Management Planning:

- New staff around the state.
 - Glen Calvert, Conservation Planner - Ellis County CD, Arnett
 - Katie Coleman, Conservation Planner – Cleveland County CD, Norman
 - Kyle Clark, Conservation Planner – Rogers County CD, Claremore
 - Tyler Patterson, Conservation Planner – Haskell County CD, Stigler
 - Brandon Faulkenberry, NMP Planner – LeFlore County CD, Poteau
- Advertised for 2 NMP positions and 1 Conservation Planner position.
- Working with Clay Nichols, USFWS, for certification to write prescribed grazing plans for landowners to protect them from incidental take of the lesser prairie chicken.
- Reviewed different planning tools for upcoming NMP planners.
- Staff working on required training for Planner certifications in AgLearn.
- Staff attended team 3 meeting, Ellis CCD, Rogers CCD, Haskell CCD and Leflore CCD board meetings.
- Conducted field visits for Conservation Plan development
- Reviewed state cost-share program and ranking sheets for each county.
- NMP plan and program training for NMP planner.

Special Projects:

- Okemah Drainage Project.
 - Final Plans, specifications and bid documents completed and sent to CAP for bid solicitation.
 - Project estimate of \$101,673.08.
 - Anticipating bid advertisement in April.

Abandoned Mine Lands:

- Project ID and ranking ongoing for future reclamation projects.
 - Hodges site – Muskogee County, new PID.

Loudermilk Phase 2 Land Restoration Project (Rogers County)

- Contract terminated by the owner for convenience on 12/8/2022.
- Estimated 20 ac. of 59 ac. of project was cleared, burned and leveled before project shut down.
- After negotiation with contractor for estimated cost from canceled project, final payment was made for \$279,076.35. Original contract amount \$856,537.00.

Pryor East Land Restoration Project (Muskogee County) **On Hold**

- Advanced Written Notification approved (10/3)
- Sent to CAP for bid announcement. (10/13)

Eason Land Restoration Project (Rogers County) **On Hold**

- Advanced Written Notification approved (03/22)
- Sent to CAP for bid announcement (

Vegetation Management & Maintenance Monitoring

- Loudermilk Phase 1 (Rogers County) – Monitoring, will fertilize in April.
- Moore South Burchett (Rogers County) – Maintenance and vegetation work started with anticipated completion date of March 30th for a cost of \$33,000.00. Repairs consist of gully and rill repair, smoothing, sod strips for erosion control and seeding.
- Taloka Creek (Haskell County) - Permanent vegetation work in progress.
- Owen-Cherokee West – Monitoring

Maintenance

- Loudermilk Phase 1 (Rogers County) – Maintenance work on erosion completed 12/21/22.
- Selrahc (Haskell County) – Maintenance work completed 11/5/22. Vegetation in March 23.
- Fowler (Haskell County) - Maintenance work scheduled for April 2023.
- Owen-Cherokee West (Muskogee County) – Maintenance work completed 11/4/22.
- Taloka Creek (Haskell County) – Maintenance work completed 11/8/22. Vegetation in April 23.

State wide Non-coal Inventory (NCD)

- Updated AML Non-coal Inventory progress worksheet.
- Updated AML Non-coal Inventory status map updated.
 - 2,408 Hard Rock Mines identified to date.
 - 60 of the 84 CD's across the state completed.
- Updated AML Non-coal assignment map.
- Identified potential mines not listed under MRDS system.
- Inventories initiated & ongoing:
 - Marshall County Conservation District
 - Bryan County Conservation District
 - Comanche County Conservation District
- Inventories completed.
 - East Canadian County Conservation District

**OKLAHOMA CONSERVATION COMMISSION
DISTRICT SERVICES STAFF
SUMMARY OF ACTIVITIES FOR MARCH 2023
Monday, April 3, 2023**

Division Director

- Provided new month district services update to all districts
- Conducted APO interviews with assistance from Dianne Ireton and ADCs
- Attended OACD state meeting; discussed state meeting feedback with Lisa and ADCs
- Reviewed per diem rules and travel claim processes with ADCs
- Worked with Dianne on NLRJ registration preparation and processes
- Assisted Bert with AT&T ordering process
- Sent out JPO and FY25 Budget Request guidance to all districts
- Discussed district statuses, updates, and concerns with ADCs
- Worked with Lincoln CCD and Area II ADC, Tammy Curry, on reconciliation and completion of multiple items; drafted items for special board meeting scheduled for 03/06/2023; attended board meeting 03/20/2023
- Working with Janet, Lisa, and Pat Walters on FMLA processes
- CPM Program – completed weekly assignments and attended in-person session
- Participated in VET meetings
- Continued work on District Handbook review/rewrite with Janet, Lisa, Pat, and ADCs
- Discussed district staffing with Trey and Lisa
- Attended Hughes CCD board meeting and assisted with training new District Manager, Susannah Harris
- Attended GIS Day at the Capitol
- Worked with Konawa CCD on tax issues and Muskogee CCD on tax reports
- Contacted Mayes and Tulsa CCDs about personnel concerns
- Attended Delaware CCD meeting and began offboarding processes for Christine Rose, District Manager
- Visited Mayes CCD office and new District Manager, Jaime Walters
- Built out Land Management website pages
- Assisted ADCs and district boards with Delaware, Noble, Tillman, and Woodward CCDs offboarding and new hire processes

Administrative Programs Officer

- Alicia Ryan selected for the position; start date - April 3, 2023
- Onboarding processes and training underway

Area 1 District Coordinator, Lacie Landers

- Attended OACD State Meeting; assisted with OACDE silent auction
- Participated in District Services APO interview panel
- Attended NRCS Team 3 meeting in Woodward
- Reviewed guidelines for JPO, budgets, and director elections/appointments
- Reviewed PY25 cost-share guidelines, provided notes, and fielded questions from districts regarding cost-share
- Worked with multiple districts on minutes, director appointments and elections, JPOs, and IT issues

- Prepared handout outlining ADC role for use at board meeting and other events
- District Updates
 - Beaver CCD – attended locally led meeting and discussed surveys and cost share with producers; discussed KOB program; facilitated Ellis CCD’s participation in joint tree sale program; discussed NRCS/District partnership and IT concerns
 - Cimarron CCD – consulted with regarding claim and meeting reimbursement questions, KOB program, and JPO; researched email issues
 - Dewey CCD – attended March board meeting; discussed KOB program, cost-share guidelines, and shared Ellis CCD’s hog trap cost-share information
 - East Canadian CCD – provided guidance on minutes, financials, and meeting reports; anticipate visiting the office soon to assist Kaitlyn, ECCCD District Manager
 - Ellis CCD – continued training of new district manager, Peyton Wayland; assisted with policy development & revisions and district operations; assisted with onboarding and equipment set-up for Glenn Calvert, Area I Conservation Planner; attended March board meeting; assisted with reviewing and logging JPO progress; worked with board concerning equipment manager resignation and vacancy
 - Garfield CCD – consulted on sales tax permit questions; visited the office on March 28
 - Grant CCD – consulted with regarding executive sessions, agenda posting requirements, and longevity; attended locally led meeting on March 28
 - Major CCD – attended March board meeting; discussed NRCS/District computer and IT situation
 - Texas CCD – provided guidance on claim submission and minutes; attempted to assist with QuickBooks questions
 - Woods CCD – assisted with Notice of Filing Period publication questions
 - Woodward CCD – attended March board meeting; assisted with employee offboarding processes and met with Susan, WCCD District Manager, three days to prepare to assist the district after her retirement

Area 2 District Coordinator, Tammy Curry

- Attended OACD State Meeting
- Fulfilled duties as OACDE treasurer during and after state meeting including collecting dues, assisting with 50/50 raffle and auctions, and completing final deposits
- Assisted with District Services APO interviews
- Fielded questions from Noble, Logan, Konawa, Love, and Garvin CDS
- District Updates
 - Arbuckle CD – attended board meeting on 03/06/2023; continued training of Kristy McDonald, new District Manager; reviewed reimbursement and cost-share claims
 - Lincoln CCD – training of Wade Helm, District Manager, on office duties; continued assisting with reconciliation and completion of multiple items; prepared for and attended board meeting on 03/20/2023; completed 2022 tax payments and W2s; prepared 2022 1099s; worked with Clancy on tax issues; prepared February 2022 board meeting minutes
 - Murray CCD – attended board meeting on 03/07/2023; submitted travel claim for board approval; continued training of Ashley Hood, new District Manager
 - Noble CCD – worked with Jeanne Wisdom, District Manager, to complete offboarding checklist

Area 3 District Coordinator, Rhonda Bowman

- Attended OACD State Meeting; received the 2022 NRCS Partnership Award for Outstanding Conservation District Employee
- Assisted with District Services APO interviews
- Continuing work with OACD on the C.A.R.E. and Empowering Projects
- Anticipate attending the NE OK Cattle Trade Show and Conference on April 11; the event is hosted jointly by Craig CCD, Ottawa CCD, and NRCS
- District Updates
 - Creek CCD – assisted board with interviews and onboarding of new district manager, Danielle Tavanello, training is underway; all 5 board members attended the OACD State Meeting, Odell Alexander, Creek CCD producer, was awarded NRCS Conservationist of the Year Award during the state meeting
 - Delaware CCD – attended March board meeting and worked through offboarding processes with Christine Rose, District Manager; will be assisting until a new district manager is hired
 - Mayes CCD – continuing to work with Jamie Walters, new district manager; Ms. Walters attended the OACD state meeting; assisted with board meeting prep and attended March board meeting
 - Muskogee CCD – Heather Bryan, district manager, continues to do well in learning and handling the activities of the district; continuing to assist, as requested/needed; Ms. Bryan is beginning to explore ideas to raise local funds; 2 MCCD directors attended the OACD state meeting
 - Rogers CCD – still working to fill the shared administrative assistant position; Kyle Clark, new Conservation Planner for Area 3, is based in RCCD
 - Wagoner CCD – continued training of new district manager, Charlotte Whitekiller, who is doing well in learning the activities of the district; Ms. Whitekiller and 2 board members attended the OACD state meeting, George Stunkard was recognized for 50 years of services to WCCD; discussions are underway for reviving the Soil Stewardship Breakfast

General Administration

- Provided district assistance as needed and requested
- Processed preclaims and claims; filed paperwork as needed
- Updated district directory, district employees team w/ new employees
- Updated website as needed/requested
- Processed mail as needed/requested
- Ran OPERS and Longevity reports, checked longevity payments and annual leave balances, verified personnel action forms in database
- Core queries/reports as needed/requested
- Processed director appointments/mailed documents
- Reviewed payroll and preclaim updates for districts
- Posted OCC and district vacancies to OCC website and Indeed; responded to Indeed inquires
- Sent out USDA Masking Guideline emails to all districts each Friday
- Reviewed P-Card reports and packets
- Provided new hire information to employees and HR as needed
- Reviewed vehicle logs
- Reviewed and tracked items as needed

New District Hires

- Danielle Tavanello, District Manager, Creek CCD
- Susannah Harris, District Manager, Hughes CCD
- Wes Mongold, Shared Technician, Major CCD
- Brandon Faulkenberry, Area V Nutrient Management Planner, based in LeFlore CCD
- Glenn Calvert, Area I Conservation Planner, based in Ellis CCD
- Katie Coleman, Area II Conservation Planner, based in Cleveland CCD
- Kyle Clark, Area III Conservation Planner, based in Rogers CCD
- Tyler Patterson, Area V Conservation Planner, based in Haskell CCD

Current District Vacancies

- Delaware CCD, District Manager
- Noble CCD, District Manager
- Rogers CCD, Administrative Assistant
- Tillman CCD, District Manager
- Woodward CCD, District Manager
- 2 Nutrient Management Planner Positions in eastern Oklahoma, locations TBD
- 1 Conservation Planner position in Area IV



BEAVER COUNTY CONSERVATION DISTRICT

24 WEST 1ST ▪ PO BOX 146 ▪ BEAVER, OK 73932
OFFICE: 580-625-3302 EXT. 3 ▪ FAX: 855-417-8405
EMAIL: beaverccd@conservation.ok.gov

ANNUAL REPORT

July 1, 2021 – June 30, 2022

DISTRICT BOARD

SALLY HULING

Chair

MARY CHRIS BARTH

Vice Chair

TOM JONES

Treasurer

KARL JETT

Member

TOMMA PERSON

Member

DISTRICT STAFF

DEBRA BOLINGER

District Secretary

NRCS STAFF

DEVON FULLER

Resource Conservationist

DEREK LAMLE

Soil Conservationist



Directors: Tom Jones, Tomma Person, Mary Chris Barth, Sally Huling, Karl Jett



BEAVER COUNTY CONSERVATION DISTRICT

24 WEST 1ST ▪ PO BOX 146 ▪ BEAVER, OK 73932
OFFICE: 580-625-3302 EXT. 3 ▪ FAX: 855-417-8405
EMAIL: beaverccd@conservation.ok.gov

ABOUT THE BCCD:

BOARD MEETINGS:

All board meetings are open to the public and held the **2nd Monday of each month at 9:30a.m.** The agenda is posted the Thursday preceding the meetings.

OFFICE HOURS:

Monday – Friday: 8:00AM – 4:30PM

ORGANIZATION:

The Beaver County Conservation District was organized in 1941 with the purpose of helping local citizens protect and conserve natural resources. The Beaver County Conservation District (BCCD) is a local subdivision of State Government and serves as a bridge between producers and government. It is governed by a local board of directors, consisting of five conservation minded local producers (three elected locally and two appointed by the Oklahoma Conservation Commission).

MISSION STATEMENT:

Assist the people of Beaver County in the use, protection, and preservation of natural resources through education, applied agricultural practices and technical support to land users.

PLEDGE:

Promote conservation opportunities within the county. To Seek out new avenues in conservation and economic growth for the district. And to work cooperatively to promote sound stewardship practices for the present and the future.

VISION

The BCCD desires to promote the conservation of natural resources through education, encouragement, and financial support. Making assistance available through the state cost share program, USDA Farm Bill programs and NRCS Technical assistance.

VALUES

The BCCD values natural resources and the people who use them.





BEAVER COUNTY CONSERVATION DISTRICT

24 WEST 1ST ▪ PO BOX 146 ▪ BEAVER, OK 73932
OFFICE: 580-625-3302 EXT. 3 ▪ FAX: 855-417-8405
EMAIL: beaverccd@conservation.ok.gov

YOUTH BOARD:

The Beaver County Conservation District Youth Board (YB) is an independent, hard working group of Beaver County high school students. They actively support conservation in their agricultural communities by conserving natural resources, educating their peers, and sharing their experiences.

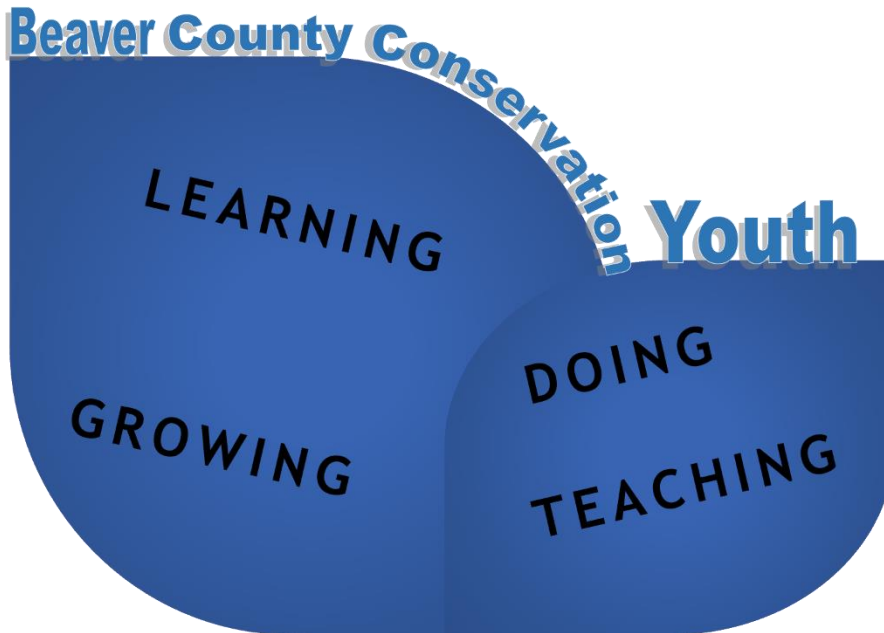
Students serve as NRCS Earth Team volunteers. They learn about natural resources, conservation concepts and gain an understanding of the roll of Conservation Districts. These skills are then applied to planning and executing their own projects, using skills they have learned and funds they raise themselves.

This year the youth chose the theme “Grasslands/Grazing Lands” to study. They met in November, January, and March to study various topic within that theme. The topics covered were brush control, native grass vs introduced, rotational grazing and sustainable agriculture.

The youth Board by tradition judges the annual Poster contest. They agonize over getting just the right poster in the right placings. It is amazing to watch just how much they care about their fellow students, and impartially placing each poster!

In March the Youth Board held a Careers in Agriculture Workshop and invited students from all the schools in Beaver County. The weather was not cooperative. Due to extremely high winds and over the top fire danger, many students did not get to attend. They hope to repeat the workshop next spring.

Active, graduating senior members, are eligible to receive a scholarship of up to \$500. This year the scholarship went to Reid Henrich from Turpin, OK



YOUTH BOARD PICTURES



The Youth Board sold 50 hanging baskets for Mother's day for a profit of \$250.00



The Youth Board held a Careers in Agriculture Workshop.



The Youth Board Judged 88 OACD Posters.



BEAVER COUNTY CONSERVATION DISTRICT

24 WEST 1ST ▪ PO BOX 146 ▪ BEAVER, OK 73932
OFFICE: 580-625-3302 EXT. 3 ▪ FAX: 855-417-8405
EMAIL: beaverccd@conservation.ok.gov

OUTREACH

The Beaver County Conservation District is actively involved in the community.

ESSAY, SPEECH AND POSTER CONTEST

County: 88 county poster entries. No essay or speech entries.

Area 1: 6 Poster Winners

State: 1 poster Winner



BEAVER COUNTY FAIR. The fair booth was un-manned. It was set up to draw attention to our Wildfire Block Party that took place along with the fair.

WILDFIRE BLOCK PARTY. In conjunction with the Beaver County Fair, the district hosted a block party to bring awareness to wildfire preparedness, prevention and recovery. The weather did not cooperate. It was extremely windy and hot! There was a bounce house, coloring books and fire hats for the kids. The adults received information and were able to talk to knowledgeable experts.



A FULL-PAGE AD is published monthly in the local paper highlighting conservation information, district activities, and our retail/rental equipment.

FACEBOOK. In FY22 there were 205 post to Facebook. Subjects such as wildfire, Water Resources, Erosion control, Soil Health practices, Program Info, Educational information, Youth Board activities, and Youth Contests.

Please like our page to read about programs, activities, and backyard conservation ideas. [@BeaverCCD49](https://www.facebook.com/BeaverCCD49)



BEAVER COUNTY CONSERVATION DISTRICT

24 WEST 1ST ▪ PO BOX 146 ▪ BEAVER, OK 73932
OFFICE: 580-625-3302 EXT. 3 ▪ FAX: 855-417-8405
EMAIL: beaverccd@conservation.ok.gov

LOCAL LED: Our first local led meeting in two years was an amazing success! It was held during the weekly livestock sale. The Beaver County Stockyards was kind enough to pause their sale for speakers from FSA, NRCS, OSU Extension, and Farm Bureau. Fifty four people signed the register, 37 surveys returned, and many more in attendance. It was a very informative meeting for both producers and the District. Due to a recent wildfire in the area, recovery and prevention was the top subject. Followed closely by the drought and emergency grazing.





BEAVER COUNTY CONSERVATION DISTRICT

24 WEST 1ST ▪ PO BOX 146 ▪ BEAVER, OK 73932

OFFICE: 580-625-3302 EXT. 3 ▪ FAX: 855-417-8405

EMAIL: beaverccd@conservation.ok.gov

CALENDAR REVIEW

September ~

- * Informational booth at Beaver County Free Fair. Unmanned.
- * Block Party at the District Shop to bring awareness to wildfire prevention, preparedness, and recover.

October ~

- * 2022 NACD Youth Contests featuring posters, essays, and speeches to bring awareness to the need for conservation. The theme was "Healthy Forests, Healthy Communities."

November ~

- * Area 1 Meeting was held in Fairview. Conservation District Board Member Karl Jett gave a presentation on the Wildfire Block Party.

January ~

- * Youth Board Meeting to learn about native grasslands in Oklahoma.

March ~

- * District Annual Tree sale
- * The BCCD assisted with "Reality Check". An experience to help students become aware of basic skills in financial planning, goal setting, decision making, and career planning by making realistic educational choices.

April ~

- * Conservation District Board Member, Mary Chris Barth attended the Conservation Day at the Capitol.
- * Approved FY 24 Budget
- * Youth Board hanging basket sales began
- * Local Led Meeting held at the Beaver County Stockyards.

May ~

- * Approved FY 23 JPO
- * Awarded one \$500 scholarship to Youth Board member Reid Henrich.

June ~

- * Welcomed Glenn Whitely as new elected board member replacing Tomma Person.



BEAVER COUNTY CONSERVATION DISTRICT

24 WEST 1ST ▪ PO BOX 146 ▪ BEAVER, OK 73932
OFFICE: 580-625-3302 EXT. 3 ▪ FAX: 855-417-8405
EMAIL: beaverccd@conservation.ok.gov

REVENUE SOURCES

RENTAL EQUIPMENT

- 2 Native Grass Drills
- Portable Corrals,
- 6-Bale Hay Trailer

The revenue from rental services for fiscal year 22 was **\$25,774.82**. This is a valuable service to producers in this area.




RETAIL

- Native and Turf Grass Seed
- Drip Irrigation supplies
- Wire tightening clips
- Plat Books
- Pronone Herbicide

The BCCD tries to offer products that other local businesses do not carry but are important to our producers. Some of the products like Native Grass seed are recommended by USDA/NRCS programs. Revenue from retail items (not including grass seed) was **\$1,474.94**.

Native grass seed mixes for reclamation, and grazing are offered. A small selection of native, lawn/turf grass seed is available in the office to sell by the pound. Seed can be custom ordered in either blends designed by the producer or with the assistance of NRCS. Our seed sales were up again this year, netting **\$35,295.80**.






BEAVER COUNTY CONSERVATION DISTRICT

24 WEST 1ST ▪ PO BOX 146 ▪ BEAVER, OK 73932
OFFICE: 580-625-3302 EXT. 3 ▪ FAX: 855-417-8405
EMAIL: beaverccd@conservation.ok.gov

ANNUAL TREE SALES

Partnering with Northeastern Soil and Water Conservation District in Clayton, New Mexico The District was able to provide a large selection of strong, healthy trees. Fruit, deciduous, ornamental trees, and shrubs. The revenue from the annual spring tree sale for 2022 was up again despite the drought conditions. Bringing in a net of \$6,512.50.

The directors are looking forward to the 2023 tree sale and the possibility of again doubling our sales!





BEAVER COUNTY CONSERVATION DISTRICT

24 WEST 1ST ▪ PO BOX 146 ▪ BEAVER, OK 73932

OFFICE: 580-625-3302 EXT. 3 ▪ FAX: 855-417-8405

EMAIL: beaverccd@conservation.ok.gov

COST SHARE PROGRAMS

COST SHARE PY23

It was decided to only offer water conservation practices for the plan year 23 Cost Share Program. Prioritizing water wells, pumping plants and watering facilities.

22 applications were received. 10 applications for water wells and 12 for pumping plants. Three of these applications were funded out of the initial \$18,000 received. The District was awarded an additional \$10,000 to fund 2 more practices. The BCCD voted to supply \$642.80 of district funds to complete a final practice. The District funded a total of 6 practices for the year.



COST SHARE PY24

The District Board began the PY24 Cost Share Program in January 2022. There were 38 applications. (20 Pumping Plants; 14 Water Wells; 4 Tanks), Six practices for pumping plants were approved with the initial \$30,300.00. Three applications were ineligible. Thirty applications were listed as alternates.

An additional \$30,000 was received and six more applications were approved to begin. Around this same time 16 applications received funding through EQIP and their Cost Share applications were canceled. Two applications were canceled by the producers.





BEAVER COUNTY CONSERVATION DISTRICT

24 WEST 1ST ▪ PO BOX 146 ▪ BEAVER, OK 73932
OFFICE: 580-625-3302 EXT. 3 ▪ FAX: 855-417-8405
EMAIL: beaverccd@conservation.ok.gov

USDA PROGRAMS

The Beaver County Conservation District and the Natural Resources Conservation Service partner to provide leadership and administers programs to help people conserve, improve, and sustain our natural resources.

THE PARTNERSHIP:

- Provides leadership in resource conservation.
- Protects and enhances natural resources in Beaver County.
- Informs and educates the public.
- Reaches out to underserved groups, traditional agriculture groups, and urban clients with encouragement and information.
- Implements available programs to address locally identified resource concerns.
- Utilizes District and NRCS resources to benefit Beaver County conservation.

ACCOMPLISHMENTS:

- CSP GCI: 4 contracts, \$34,874 on 429.9 acres
- EQIP: 29 contracts, \$765,094.71 on 10,552 acres
- CRP Regular: 49 contracts, 5,897.05 acres
- CRP Grasslands 104 contracts
- Total contracts written: 186, \$799,968.71 on 11,568.95 acres
- All contracts were obligated by State Deadline.
- HEL and Wetland determinations are up to date,



Feral Swine Report for March 2023

Northern Oklahoma Feral Swine Project-Michael Horinek

- Damage Assessments are continually being completed.
- Attended Pawnee County Conservation District Board Meetings.
- Aided APHIS personnel Randy Lowry and Pake Wise on numerous occasions scouting, baiting traps, and removing swine from traps. Scouted for helicopter multiple days.
- Made courtesy calls and maps for helicopter flying days.
- Currently 64 landowners have signed up in the project with approximately 50,000+ acres have been enrolled in the project area.
- 100 feral swine have been captured directly related to the efforts of the Feral Swine Specialist in March with a 45 count sounder.
- Participated in an agency workgroup meeting.
- Charge and replace batteries on a daily basis.
- Bait corn was purchased for daily use.

Red River Swine Project-Vacant

- We hope to announce and fill the position in the immediate future.

Upper Red River County Feral Swine Control Pilot Project

- BAIT TRAPS
- HELP APHIS DRAG HOGS FROM TRAP
- SIGN UP LANDOWNER
- MOVE TRAPS
- CHANGE OUT BATTERIES ON CAMERAS
- GROUND CONTROL WHEN FLYING HELICOPTOR

**OKLAHOMA CONSERVATION COMMISSION
 CONSERVATION PROGRAMS DIVISION
 Tammy Sawatzky, Director
 April 3, 2023**

Administration

- Reconciled O&M and rehab financial records.
- NRCS agreement management for watershed activities and remedial repairs.
- Attended Commission meeting, March 6.
- Attended and presented at the OACD State Meeting, February 26-28.
- Conducted CPD monthly staff meeting, March 28.
- Participated in the Principal Staff meetings, March 2 and 30.
- Attended McClain County Conservation District board meeting to discuss watershed issues, March 2.
- Assisted with registration and participated in the National Watershed Coalition’s Maintaining the Investment workshop in Decatur TX, March 20-23.
- Attended Grady County Conservation District board meeting to discuss the bidding process, construction, and funding of the watershed shop in Grady County, March 28.
- Claims processed:

	# of Claims	Amount
CPD Administration	6	\$ 4,329.15
Rehabilitation	1	5,528.89
District O&M	8	<u>131,843.66</u>
TOTAL		\$141,701.70

Watershed Rehabilitation and New Construction

- NRCS rehabilitation and new construction agreement management.
- Administrative, technical and land rights assistance to:

Rehabilitation

Sequoyah County – Sallisaw 33, Sallisaw 36	East Canadian County – Uncle John 10
Town of Wilburton – Fourche Maline 7M	Town of Meeker – Quapaw 15
City of Perry – Upper Black Bear 62	Adair County – Scraper Hollow 2
Pontotoc County – Upper Clear Boggy 26	Latimer County – Boiling Springs 1
LeFlore County – Caston Mountain 1 and 2	

New Construction

Love County – Lower Bayou 12

Watershed Dam Operation & Maintenance – George Moore & Johnny Pelley

- Technical, administrative, and legal/easement assistance to 12 Conservation Districts:

Pawnee County	Grady County	Custer County	Pontotoc County
Noble County	Dewey County	Stephens County	Konawa
Craig County	East Canadian County	Upper Washita	Garvin
- Attended CPD staff meeting, March 28.
- Attended District Board Meeting: Upper Washita CD.
- Coordinated projects with Watershed Team members from Noble County, Kiowa County, McClain County, Grady County, Custer County, Murray County, East Canadian County, and Okfuskee County Conservation Districts.
- Answered and advised OKIE811 tickets/emergency response calls in designated districts.

- Management of equipment maintenance and repair for Watershed Program fleet.
- Attended National Watershed Coalition workshop, Maintaining the Investment, March 21-23, Decatur Texas.
- Led field demonstration of video assessment, Texas Denton Creek Dam 24. NWC workshop March 22.

Administrative Programs – Paige Porter

- Received and reconciled Division vehicle/equipment logs and Comdata invoicing.
- Worked on instructional document for OKIE811 changes and District board designee process.
- Assisted Adair, Mayes and Dewey CCD on OKIE responses.
- Paid March utility services for Clinton and Pauls Valley watershed shops.
- Facilitated purchasing requests and travel for the division.
- Attended Harmon CCD Board meeting: OKIE811 updates, watershed Board designee, March 7.
- Reconciled & submitted Conservation Programs February P-card activity.
- Continued CP Division inventory project and maintenance.
- Compiled and prepared March CPD report to the Commission.
- Arranged watershed aid hotel/travel for NWC conference.
- Attended National Watershed Coalition workshop, Maintaining the Investment, Decatur TX, March 21-23.
- Repair and maintenance of agency pool, Suburban OCC 47.
- Attended defensive driving course at ODOT Training Center, March 29.
- Pre-bid preparation with CAP, Grady CCD and Mass Architects for watershed shop in Grady County.
- Attended Grady CCD Board meeting on building funding, March 28.
- Attended CPD staff meeting, March 28.

Watershed Dam Easement Mapping Project – Wendie Sharp

- Attended March 6 Commission Meeting.
- Mapped 149 watershed easement documents linked to 24 watershed dam projects through March 20th.
- Since the project began, a total of 1,537 easements linked to 356 dams have been mapped as of March 20th. *The total from month-to-month can fluctuate due to record modifications.*
- Reviewed dam easement documents from 4 Conservation Districts: Okmulgee, Payne, Stephens, and Kiowa County Conservation Districts.
- Finished scanning Washita County Conservation District's easement documents into digital PDF documents. 144 easement documents scanned from 48 dam project folders.
- Started presentation, map and document for NRCS & OCC CPD meeting to show progress of watershed easements project. Meeting rescheduled for April.
- Prepared a map for Janet Stewart linked to Stillwater Creek 1 project.
- Updated CPD high hazard watershed dam's easement issues tracker. The tracking system includes inventory of missing/partially missing easements, identification of relevant issues and questions on easement documentation.
- Updated OGI watershed mapping tracker (tracker with elevations). Provides status information to OGI staff as to which watershed dam's easements are mapped, pending, or missing.
- Continued collaboration with OGI department on geospatial formatting of watershed easement data files. Once project is complete data will be visible through OKMaps.

- Organized, and partitioned watershed dam easement documents into individual easement PDFs where needed.
- Reformatted various county's watershed dam easement PDF file names to follow standardized filenames as needed.

Cost-Share Program – Taylor Marshall

- Attended OCC Commission Meeting on March 6.
- Processed and approved Cost-Share and Emergency Drought Claims for Payment.
- Went to Cotton County CD to help new district manager learn Cost-Share Procedures.
- Assisted Shelly Willoughby with popcorn stand at GIS Day in the Capitol Building.
- Created Emergency Drought Program Update.
- Attended the Beaver County CD Locally Led meeting on March 14 at the Beaver County Stockyards.
- Met with Soil Health Team on Multiple Occasions to discuss logistics for the upcoming Soil Health Cost-Share Pilot.
- Adjusted regular cost-share program forms to meet the needs of the Soil Health Cost-Share Pilot.
- Continued work with Agency VET team on Tuesday afternoons.
- Attended defensive driving course at ODOT Training Center.
- Reviewed applications for Agency Public Information Officer Position.

# of Claims	# of Districts	Claim Amount		
<u>Emergency Drought</u>				
720	78	\$3,452,187.80		
	Pond Cleanout	293	Pasture Tap	34
	Well	133	Watering Facility	82
	Pumping Plant	141	Heavy Use Protection Area	30
	Pipeline	74	Pasture Planting	6
	Cover Crop	28		
<u>PY 24</u>				
29	48	\$177,682.65		
	Brush Management	1,144.73 acres	Pond	13,375 Cy
	Fencing	16,635 ft	Watering Facility	1127 Gal
	Grassed Waterway	1 Acre	Well	12
	Pipeline	2,565 ft	Terrace	4,354 Cy
	Pumping Plant	8	Heavy Use Protection Area	499.20 Sqft