

AGENDA
OKLAHOMA CONSERVATION COMMISSION
Agriculture Building Board Room • 2800 N Lincoln Blvd • Oklahoma City, Oklahoma
Monday, June 5, 2023 – 9:30 a.m.

1. Call to Order
2. Roll call
3. Pledge of Allegiance
4. Discussion and possible approval of the May 3, 2023, regular meeting minutes.
5. Discussion and possible approval of Claims and Financial Statement Summary (Exhibit #1)
6. Presentation of Commission Agreements (Exhibit #2)
Discussion and possible ratification of the following new agreement:
 - a. Oklahoma Office of Emergency Management 911 Authority (OCC-785) to create a statewide authoritative GIS source for NG911. This project will provide the training necessary to create the NG911 datasets and upload the data into the State NG911 Data Clearinghouse.

Discussion and possible action on the following new agreements:

 - b. LeFlore County Conservation District (OCC-786) to provide funds to the district for a full-time Area District Coordinator and an administrative fee with the majority of time being dedicated to those duties. The work area for this agreement is all of Area 5. The position will be headquartered in LeFlore Co CD.
 - c. North Caddo Conservation District (OCC-787) to provide funds to the district for a full-time Area District Coordinator and an administrative fee with the majority of time being dedicated to those duties. The work area for this agreement is all of Area 4. The position will be headquartered in North Caddo CD.
 - d. Kiamichi Conservation District (OCC-788) to provide funding to the district for unpaved roads project in Choctaw County Commissioner District 1.
 - e. Muskogee County Conservation District (OCC-789) to become the host district for nutrient management plan development fees and paperwork.
 - f. Cherokee County Conservation District (OCC-790) to provide funding to the district for unpaved roads project in Cherokee County Commissioner District 1.
 - g. Pontotoc County Conservation District (OCC-791) to provide funding to the district for unpaved roads project in Pontotoc County Commissioner District 2.
 - h. Logan County Conservation District (OCC-792) to provide funding to the district for unpaved roads project in Logan County Commissioner District 1.
 - i. East Canadian County Conservation District (OCC-793) to provide funding to the district for unpaved roads project in Canadian County Commissioner District 1.

- j. Pawnee County Conservation District (OCC-794) to provide funding to the district for unpaved roads project in Pawnee County Commissioner District 2.
- k. Konawa Conservation District (OCC-795) to provide funding to the district for unpaved roads project in Pottawatomie County Commissioner District 3.
- l. Harper County Conservation District (OCC-796) to carry out tasks that will assist with delivery of USDA/NRCS Farm Bill programs, above and beyond normal assistance provided.
- m. Cleveland County Conservation District (OCC-724) to provide funds for a full-time Area Conservation Planner and admin fee with the majority of time dedicated to state Cost Share planning. The work area for the agreement is all of Area 2. The position will be headquartered in Cleveland County CD.
- n. Haskell County Conservation District (OCC-725) to provide funds for a full-time Area Conservation Planner and admin fee with the majority of time dedicated to state Cost Share planning. The work area for the agreement is all of Area 5. The position will be headquartered in Haskell County CD.
- o. Rogers County Conservation District (OCC-726) to provide funds for a full-time Area Conservation Planner and admin fee with the majority of time dedicated to state Cost Share planning. The work area for the agreement is all of Area 3. The position will be headquartered in Rogers County CD.
- p. Ellis County Conservation District (OCC-727) to provide funds for a full-time Area Conservation Planner and admin fee with the majority of time dedicated to state Cost Share planning. The work area for the agreement is all of Area 1. The position will be headquartered in Ellis County CD.
- q. LeFlore County Conservation District (OCC-728) to provide funds for a full-time Nutrient Management Planner and admin fee to develop NMP's for eastern Oklahoma. The work area is the eastern portion of the state, from Kansas to Texas. The position will be headquartered in LeFlore County CD.

Discussion and possible action on the following amended agreements:

- r. Beaver County Conservation District (OCC-745) to carry out tasks that will assist with delivery of USDA/NRCS Farm Bill programs, above and beyond normal assistance provided. **Amendment 1 continues funding for Fiscal Year 24.**
- s. McIntosh County Conservation District (OCC-626) to carry out tasks that will assist with delivery of USDA/NRCS Farm Bill programs, above and beyond normal assistance provided. **Amendment 3 continues funding for Fiscal Year 24.**
- t. Ottawa County Conservation District (OCC-628) to carry out tasks that will assist with delivery of USDA/NRCS Farm Bill programs, above and beyond normal assistance provided. **Amendment 3 continues funding for Fiscal Year 24.**
- u. Adair County Conservation District (OCC-635) to carry out tasks that will assist with delivery of USDA/NRCS Farm Bill programs, above and beyond normal assistance provided. **Amendment 3 continues funding for Fiscal Year 24.**
- v. Custer County Conservation District (OCC-636) to carry out tasks that will assist with delivery of USDA/NRCS Farm Bill programs, above and beyond normal assistance provided. **Amendment 3 continues funding for Fiscal Year 24.**

- w. Harmon County Conservation District (OCC-639) to carry out tasks that will assist with delivery of USDA/NRCS Farm Bill programs, above and beyond normal assistance provided. **Amendment 3 continues funding for Fiscal Year 24.**
- x. Jackson County Conservation District (OCC-640) to carry out tasks that will assist with delivery of USDA/NRCS Farm Bill programs, above and beyond normal assistance provided. **Amendment 3 continues funding for Fiscal Year 24.**
- y. Major County Conservation District (OCC-643) to carry out tasks that will assist with delivery of USDA/NRCS Farm Bill programs, above and beyond normal assistance provided. **Amendment 3 continues funding for Fiscal Year 24.**
- z. McClain County Conservation District (OCC-644) to carry out tasks that will assist with delivery of USDA/NRCS Farm Bill programs, above and beyond normal assistance provided. **Amendment 3 continues funding for Fiscal Year 24.**
- aa. Payne County Conservation District (OCC-645) to carry out tasks that will assist with delivery of USDA/NRCS Farm Bill programs, above and beyond normal assistance provided. **Amendment 3 continues funding for Fiscal Year 24.**
- bb. Seminole County Conservation District (OCC-646) to carry out tasks that will assist with delivery of USDA/NRCS Farm Bill programs, above and beyond normal assistance provided. **Amendment 3 continues funding for Fiscal Year 24.**
- cc. Stephens County Conservation District (OCC-647) to carry out tasks that will assist with delivery of USDA/NRCS Farm Bill programs, above and beyond normal assistance provided. **Amendment 3 continues funding for Fiscal Year 24.**
- dd. Washita County Conservation District (OCC-648) to carry out tasks that will assist with delivery of USDA/NRCS Farm Bill programs, above and beyond normal assistance provided. **Amendment 3 continues funding for Fiscal Year 24.**
- ee. OMES Real Estate and Leasing Services (OCC-744) to lease office space of Commission staff on the 2nd floor of the Agriculture Building. **Amendment 1 continues funding for Fiscal Year 24.**
- ff. Kiowa County Conservation District (OCC-752) to provide funds for a full-time Watershed Aide with the majority of time dedicated to O&M program duties. The work area for this agreement is all of Kiowa and Washita Counties; with the aide headquartered in Kiowa County Conservation District. **Amendment 1 continues funding for Fiscal Year 24.**
- gg. East Canadian County Conservation District (OCC-748) to provide funds for a full-time Watershed Aide with the majority of time dedicated to O&M program duties. The work area for this agreement is all of Central North Canadian River CD, East Canadian County CD, Kingfisher, Logan and Oklahoma County; with the aide headquartered in East Canadian County Conservation District. **Amendment 1 continues funding for Fiscal Year 24.**
- hh. Grady Conservation District (OCC-750) to provide funds for a full-time Watershed Aide with the majority of time dedicated to O&M program duties. The work area for this agreement is all of Grady County Conservation District; with the aide headquartered in Grady County Conservation District. **Amendment 1 continues funding for Fiscal Year 24.**

- ii. Garvin Conservation District (OCC-749) to provide funds for a full-time Watershed Aide with the majority of time dedicated to O&M program duties. The work area for this agreement is all of Garvin County; with the aide headquartered in Garvin Conservation District. **Amendment 1 continues funding for Fiscal Year 24.**
- jj. McClain County Conservation District (OCC-753) to provide funds for a full-time Watershed Aide with the majority of time dedicated to O&M program duties. The work area for this agreement is all of McClain County; with the aide headquartered in McLain County Conservation District. **Amendment 1 continues funding for Fiscal Year 24.**
- kk. Murray County Conservation District (OCC-754) to provide funds for a full-time Watershed Aide with the majority of time dedicated to O&M program duties. The work area for this agreement is all of Murray and Johnston County Conservation Districts; with the aide headquartered in Murray County Conservation District. **Amendment 1 continues funding for Fiscal Year 24.**
- ll. Arbuckle Conservation District (OCC-747) to provide funds for a full-time Watershed Aide with the majority of time dedicated to O&M program duties. The work area for this agreement is all of Arbuckle and Love County Conservation Districts; with the aide headquartered in Arbuckle Conservation District. **Amendment 1 continues funding for Fiscal Year 24.**
- mm. Pontotoc County Conservation District (OCC-757) to provide funds for a full-time Watershed Aide with the majority of time dedicated to O&M program duties. The work area for this agreement is all of Pontotoc County; with the aide headquartered in Pontotoc County Conservation District. **Amendment 1 continues funding for Fiscal Year 24.**
- nn. Hughes County Conservation District (OCC-751) to provide funds for a full-time Watershed Aide with the majority of time dedicated to O&M program duties. The work area for this agreement is all of Hughes and Seminole County Conservation Districts; with the aide headquartered in Hughes County Conservation District. **Amendment 1 continues funding for Fiscal Year 24.**
- oo. Okfuskee County Conservation District (OCC-756) to provide funds for a full-time Watershed Aide with the majority of time dedicated to O&M program duties. The work area for this agreement is all of Okfuskee, Wagoner, Muskogee and Okmulgee County Conservation Districts; with the aide headquartered in Okfuskee County Conservation District. **Amendment 1 continues funding for Fiscal Year 24.**
- pp. Noble County Conservation District (OCC-755) to provide funds for a full-time Watershed Aide with the majority of time dedicated to O&M program duties. The work area for this agreement is all of Noble, Payne, Pawnee and Garfield County CD; with the aide headquartered in Noble County Conservation District. **Amendment 1 continues funding for Fiscal Year 24.**
- qq. Wagoner County Conservation District (OCC-767) to provide funds to the district for a full-time Area District Coordinator and an administrative fee with the majority of time being dedicated to those duties. The work area for this agreement is all of Area 3. The position will be headquartered in Wagoner Co CD. **Amendment 3 continues funding for Fiscal Year 24.**
- rr. Murray County Conservation District (OCC-775) to provide funds to the district for a

- full-time Area District Coordinator and an administrative fee with the majority of time being dedicated to those duties. The work area for this agreement is all of Area 2. The position will be headquartered in Murray Co CD. **Amendment 1 continues funding for Fiscal Year 24.**
- ss. Ellis County Conservation District (OCC-776) to provide funds to the district for a full-time Area District Coordinator and an administrative fee with the majority of time being dedicated to those duties. The work area for this agreement is all of Area 1. The position will be headquartered in Murray Co CD. **Amendment 1 continues funding for Fiscal Year 24.**
- tt. Grand River Dam Authority (OCC-663) to provide ½ time funding for a GRDA staff position to coordinate the Poultry Partners Project; specifically to facilitate meetings among poultry growers, neighbors and technical experts to design solutions to problems. **Amendment 3 continues agreement for Fiscal Year 24.**
- uu. Connor’s State College (OCC-742) to provide student workers to subsample benthic macro-invertebrate samples in preparation for identification by a taxonomist. **Amendment 1 continues funding for Fiscal Year 24.**
- vv. Grand River Dam Authority (OCC-764) to support long-term (30-year) riparian easement agreements in the Illinois River Watershed that protects water resources. **Amendment 1 – No cost time extension.**
- ww. Oklahoma Department of Agriculture, Food and Forestry (OCC-1) for Laboratory services. **Amendment 16 continues funding for Fiscal Year 24.**
- xx. Creek County Conservation District (OCC-17) to provide office space, for the Commission’s water quality division, lease management and payment of related rental fees. **Amendment 19 continues funding for Fiscal Year 24.**
- yy. North Caddo Conservation District (OCC-51) to provide office space internet, phone/fax for a Water Quality Specialist and the Feral Swine Project Support. **Amendment 15 continues funding for Fiscal Year 24.**
- zz. Adair County Conservation District (OCC-151) to provide clerical support to the Conservation Reserve Enhancement Program (CREP). **Amendment 16 continues funding for Fiscal Year 24.**
- aaa. Jack Davis (OCC-403) for macroinvertebrate taxonomy and enumeration. **Amendment 9 continues funding for Fiscal Year 24.**
- bbb. Town of Spiro (OCC-436) to provide support for water quality monitoring in the New Spiro Lake Watershed in support of the Natural Resource Conservation Service (NRCS) National Water Quality Initiative project. **Amendment 5 – no cost time extension.**
- ccc. Grand River Dam Authority (OCC-653) to partner with OCC to replace poorly functioning septic systems near Grand Lake with designs more appropriate for near lake and/or potentially flooded areas. **Amendment 2 – no cost time extension.**
- ddd. Oklahoma State University (OCC-679) to study the impacts of soil health practices on soil properties in support of the General Mills Soil Health Project. **Amendment 2 continues funding for Fiscal Year 24.**

eee. Oklahoma Office of Secretary of Energy and Environment (OCC-735) to make available EPA 319 Sec 104 (B)(3) funds for continuation of the regional wetlands program. **Amendment 1 – no cost time extension.**

7. Out of State Travel Request (Exhibit #3)
Discussion and possible approval:
 - a. 2023 National Project WET Coordinator’s Conference – August 6-12, 2023-
Cleveland, Ohio
8. Discussion and possible approval of Conservation District Director Appointments (Exhibit #4)
9. Discussion and possible approval to declare the candidates in districts where only one eligible person filed a Notification and Declaration of Candidacy as elected to Position #1. (Exhibit #5).
10. Discussion and possible approval to declare Position #1 vacant in conservation districts where no one filed for election (Exhibit #6).
11. Review of Conservation District Elections where more than one candidate filed for elected position #1 (Exhibit #7). No action required.
12. Discussion and Possible approval of Conservation District Joint Plans of Operation (Exhibit #8).
13. Discussion and possible approval of Conservation District Handbook (Exhibit #9).
14. Discussion of the Commission’s FY2024 Appropriation and Budget. No action required.
15. Public Comments
16. New Business
17. Break (at option of the Chair)
18. Partnership Reports:
 - a. Oklahoma Department of Agriculture, Food and Forestry
 - b. USDA-Natural Resources Conservation Service
 - c. Oklahoma Association of Conservation Districts
19. Status Reports:
 - a. Oklahoma Conservation Commission Members
 - b. Oklahoma Conservation Commission Staff
 1. Trey Lam, Executive Director
 2. Shanon Phillips, Water Quality Director
 3. Mike Sharp, Office of Geographic Information and Technical Services Director
 4. Trampas Tripp, Land Management Director
 5. Clancy Green, District Services Director

6. Tammy Sawatzky, Conservation Programs Director
7. Lisa Knauf Owen, Assistant Director

20. Recognition of Scotty Herriman, Area III Commissioner, for 10 years of service.
21. Discussion and possible approval of Commission officers for Fiscal Year 2024.
22. Discussion and possible action(s) regarding a review of the Oklahoma Conservation Commission Executive Director's salary and compensation per Title 74 O.S. 3601.2(B) entitled Chief executive officers - Minimum and maximum salaries, Oklahoma administrative Rule 260:225-7-2 entitled Salary Schedule. The Office of Management & Enterprise Services (OMES) maintains the salary schedule "Agency Director Pay Structure" on their website. Under this pay structure, the Conservation Commission's Executive Director's salary range is classified as a Grade ED9 and has a salary that should be set between \$100,730 to a maximum of \$151,095 with a mid-range of \$125,912.

PROPOSED EXECUTIVE SESSION

As authorized by the Oklahoma Open Meeting Act in Section 307(B)(1) of Title 25 of the Oklahoma Statutes, an executive session may be held for the purpose of discussing the employment, hiring, appointment, promotion, demotion, disciplining or resignation of any individual salaried public officer or employee.

Pursuant to this provision, the Commission proposes to hold an executive session for the purpose of discussing the employment, duties, responsibilities, and salary of the Executive Director as it relates to the state's statutes and rules regarding "Agency Director Pay Structure."

23. Next Meeting: Monday, July 3, 2023, Oklahoma Department of Agriculture Board Room, 2800 N Lincoln Blvd., Oklahoma City, Oklahoma at 9:30 a.m.
24. Adjournment

All items on this agenda, including but not limited to any agenda item concerning the adoption or approval of any resolution, contract, agreement, or any other item of business, are subject to revision or amendment, including additions and/or deletions, without exception. Any revision or amendments will be limited and rationally related to the topic of the agenda item. The Board may defer, strike, continue, table, and/or refer any agenda item to its Executive Director, staff, attorney, and/or refer back or appoint a committee for the purpose of gathering more information the Board may need to take action on any agenda item at a subsequent special or regular meeting of the Board.

Note: Following adjournment, a luncheon will be held honoring Scotty Herriman for his service to the State as Area III Conservation Commissioner.

MINUTES

CALL TO ORDER

The Oklahoma Conservation Commission met Wednesday, May 3, 2023, in the Canadian County Expo & Event center Conference Room A in El Reno, Oklahoma. The meeting was called to order at 9:30 a.m. by Chair Gary Crawley. He stated this was a rescheduled regular meeting held in accordance with the Open Meeting Law, Title 25, Oklahoma Statutes, Sections 301 and following as amended. The agenda for this meeting was posted at 11:45 a.m. Thursday, April 27, 2023, at the front entrance of the Oklahoma Agriculture Building, 2800 N. Lincoln Boulevard, Oklahoma City, Oklahoma, as well as on the agency's website conservation.ok.gov.

ROLL CALL

Bert Bitseedy, Administrative Assistant, took roll call and the following members were in attendance:

Gary Crawley, Chair, Area 5 Member
Scotty Herriman, Area 3 Member
Robert Priess, Area 2 Member

Members Absent:

Clay Forst, Vice Chair, Area 4 Member
Dan Herald, Secretary, Area 1 Member

Others in attendance were:

Trey Lam , Executive Director
Lisa Knauf Owen, Assistant Director
Jeannie Parsley, Comptroller
Donnell Carter, Accountant II
Jake Searock, Public Information Officer
Janet Stewart, General Counsel
Bert Bitseedy, Administrative Assistant
Trampas Tripp, Land Management Division Director
Tammy Sawatzky, Conservation Programs Division Director
Taylor Marshall, Cost-Share Program Coordinator for Conservation Programs
Shanon Phillips, Water Quality Director
Greg Kloxin, Assistant Director, Water Quality Division
Mike Sharp, Office of Geographic Information and Technical Services Director
Wendie Sharp, GIS Specialist, Conservation Programs Division
Paige Porter, Administrator Programs Officer, Conservation Programs Division
Clancy Green, District Services Director
Tammy Curry, Area II Area Coordinator, District Services Division
Alicia Ryan, Administrative Programs Officer, District Services Division
Tina Jerome, Acting State Conservationist, Natural Resources Conservation Service
Josh Ketch, Natural Resources Conservation Service
Joe Caughlin, President, Oklahoma Association of Conservation Districts
Sarah Blaney, Executive Director, Oklahoma Association of Conservation Districts

MINUTES OF PREVIOUS REGULAR MEETING

A motion was made by Mr. Herriman and seconded by Mr. Priess to approve the minutes of the April 3, 2023, Commission meeting as written. Those voting aye were: Herriman, Crawley, and Priess. Nay votes: none. Motion carried.

CLAIMS/FINANCIAL STATEMENT

Commissioners reviewed the claims register, p-card statement, revenue summary and allotment budget / available cash report as provided by Ms. Parsley in Exhibit #1. Ms. Parsley introduced the new Accountant II for the agency, Donnell Carter. After discussion, a motion was made by Mr. Priess and seconded by Mr. Herriman to approve the financial reports as presented. Those voting aye were: Herriman, Crawley, and Priess. Nay votes: none. Motion carried.

PRESENTATION OF AGREEMENTS

Ms. Owen presented three new agreements listed on Exhibit #2 as items “a-c” for ratification. She noted that staff had requested approval from Chair Crawley during the month. After discussion, a motion was made by Mr. Herriman and seconded by Mr. Priess. Those voting aye were: Herriman, Crawley, and Priess. Nay Votes: none. Motion carried.

Ms. Owen next presented amended agreements listed on Exhibit #2 as items “d-i.” for consideration. After discussion, a motion was made by Mr. Priess and seconded by Mr. Herriman to approve the amended agreements as presented. Those voting aye were: Herriman, Crawley, and Priess. Nay votes: none. Motion carried.

Ms. Owen presented new agreements listed on Exhibit #2 as items “j-m.” for consideration. After discussion, a motion was made by Mr. Herriman and seconded by Mr. Priess to approve the agreements presented. Those voting aye were: Herriman, Crawley, and Priess. Nay votes: none. Motion carried.

CONSERVATION DISTRICT DIRECTOR APPOINTMENTS

Ms. Green discussed with Commissioners the recommendations of Conservation District Director Appointments as listed in Exhibit #3. After discussion, a motion was made by Mr. Priess and seconded by Mr. Herriman to approve the district director appointments as presented. Those voting aye were: Herriman, Crawley, and Priess. Nay votes: none. Motion carried.

CONSERVATION DISTRICT DIRECTOR ELECTIONS FOR POSITION #1

Ms. Green discussed with the Commissioners the processes taken to conduct Conservation District Elections. After discussion, a motion was made by Mr. Herriman and seconded by Mr. Priess to authorize Executive Director Lam to certify eligibility of candidates filing a Notification and Declaration of Candidacy for District Director Election, and approve polling places in conservation districts where two, or more candidates filed a Notification and Declaration of Candidacy for Elections and establishing the dollar amount required to be deposited by a candidate contesting a recount. Those voting aye were: Herriman, Crawley, and Priess. Nay votes: none. Motion carried.

PUBLIC COMMENTS

No public comments

NEW BUSINESS

No new business

CONSERVATION PARTNERSHIP REPORTS

USDA-Natural Resources Conservation Service: Kristina (Tina) Jerome, NRCS, reported on staffing and the appointment of Brooke Taylor as Acting Assistant State Conservationist for Outreach while Gilbert Guerro is on detail. Ms. Jerome noted resignations of staff members. Ms. Jerome also mentioned their meeting in Tulsa for AISES (American Indian Science and Engineering Society) was also a great benefit for recruitment. There will be a meeting for the State Tech Committee Meeting on May 18, 2023, and an IRA funding discussion in both Virtual and in-person meeting.

Oklahoma Association of Conservation Districts: Joe Caughlin, OACD, thanked the Commission and Trey Lam for organizing and being a part of the NACD Legislative Washington Fly-In. He also mentioned Conservation Day at the Capitol in April with good participation from the districts. Larry Wright wanted to thank the Commission staff for assistance with the Land and Range Judging contest that has 38 states represented and 188 teams registered.

STATUS REPORTS

OKLAHOMA CONSERVATION COMMISSION MEMBERS

Mr. Herriman—Appreciated all in attendance.

Mr. Priess – Received 3 ½ inches of rain.

Mr. Crawley- A bit of moisture and seeing grass.

OKLAHOMA CONSERVATION COMMISSION STAFF

Executive Director: Trey Lam, mentioned the significance of the size of the event for the Land & Range Judging. He was impressed with the many teams and members that showed up and mentioned it is a great opportunity for students to begin their career path. He mentioned Conservation Day at the Capitol where districts were successful in meeting with their representatives and were able to witness the passage of the North Canadian Red Cedar Bill 2239. Legislative session is in full swing and funding for conservation is looking strong. A new hire this month Jake Searock, OCC/NRCS Public Information Officer.

Water Quality Program: Shanon Phillips, OCC Water Quality Division Director, Ms. Phillips stated the report is in the packet, with a copy of the article from the Yard-by-Yard program. She mentioned there were 30 landowners that reached out to for soil health consultations. The Soil Health and Blue Thumb presented at 36 Conservation District sponsored natural resource days. The Commissioners directed a question for Greg Kloxin, Soil Health Director, about the Soil Health Cost-Share Program, in which he responded is in process.

Office of Geographic Information and Technical Services: Mike Sharp, Director, Dr. Sharp stated that there was a report in the packet, and that he would be happy to answer any questions. He discussed the potential for funding to get Lidar mapping updated for portions of the state.

Abandoned Mine Lands Reclamation: Trampas Tripp, Director. Mr. Tripp stated the report is in the packet and he would be happy to answer any questions. He mentioned one unpaved roads pilot project was completed and 2 are near completion in Lincoln County. He also noted that three applicants were interviewed for additional Nutrient Management Planning position.

District Services: Clancy Green, District Service Director, Ms. Green introduced Tammy

Curry, Area II District Coordinator. She mentioned the report is in the packet.

Conservation Programs: Tammy Sawatzky, Director. Ms. Sawatzky mentioned Wendie Sharp has moved to full time and will be focusing on digitizing watershed easements. She also mentioned Taylor Marshall conducted an in-person training for staff in and around Wagoner, OK and held a TEAMS meeting for the districts as a refresher on cost share program, ensuring it is not the same as the emergency cost share program.

Assistant Director: Lisa Knauf Owen. Ms. Owen reported Jeannie Parsley did an amazing job keeping up with the claims and thanked her for her time and effort while we had an accounting vacancy. There were \$2 million drought claims and \$5 million in district claims throughout the month of April. She mentioned the additional vehicle purchase request, which is in process. She noted that Scotty Herriman's last Commission meeting will be in June and a luncheon is being planned in the Agriculture building Atrium after the June Commission Meeting. She also announced that the new Area III commissioner has been confirmed by Senate Committee. Grant Victor from Ottawa County Conservation District will begin serving effective July, 2023.

NEXT MEETING

The next regular meeting of the Oklahoma Conservation Commission is scheduled for Monday, June 5, 2023, at the Oklahoma Department of Agriculture Building, 2800 N. Lincoln Blvd., Oklahoma City, Oklahoma at 9:30 a.m.

ADJOURNMENT

There being no further business, Mr. Crawley declared the meeting adjourned at 10:49 a.m.

Approved by the Oklahoma Conservation Commission on June 5, 2023.

Chair

**OKLAHOMA CONSERVATION COMMISSION
CLAIMS REGISTER BY PROGRAM
FOR THE PERIOD OF APRIL 24 THROUGH MAY 24, 2023**

Voucher	Fund	Department	Date	Amount	Account	Sub	Vendor Name
Employee Withholdings/Retirement/Insurance							
00069645	25000	3000002	5/4/2023	117,240.88	512110		STATE & EDUC EMPL GRP INS BD
00069645	70000	3000002	5/4/2023	10,026.32	512110		STATE & EDUC EMPL GRP INS BD
00069760	70000	3000002	5/15/2023	645.00	512110		AMERICAN FIDELITY ASSURANCE COMPANY
00069759	70000	3000002	5/15/2023	1,386.87	512120		AMERICAN FAMILY LIFE ASSURANCE CO
00069819	19301	3000002	5/22/2023	3,087.48	513230		OKLAHOMA PUBLIC EMPLOYEES RETIREMENT SYS
00069819	70000	3000002	5/22/2023	812.06	513250		OKLAHOMA PUBLIC EMPLOYEES RETIREMENT SYS
00069818	70000	3000002	5/22/2023	16,376.02	513250		OKLAHOMA PUBLIC EMPLOYEES RETIREMENT SYS
00069818	70000	3000002	5/22/2023	6,958.24	513230		OKLAHOMA PUBLIC EMPLOYEES RETIREMENT SYS
00069818	40000	3000002	5/22/2023	64,048.25	513230		OKLAHOMA PUBLIC EMPLOYEES RETIREMENT SYS
00069907	70000	3000002	5/23/2023	14.00	513250		OKLAHOMA PUBLIC EMPLOYEES RETIREMENT SYS
00069907	70000	3000002	5/23/2023	66.00	513230		OKLAHOMA PUBLIC EMPLOYEES RETIREMENT SYS
H0484151	99400		4/26/2023	176.92	633110		WASHINGTON NATIONAL INSURANCE COMPANY
H0484152	99400		4/26/2023	1,443.00	633130		OKLAHOMAS CREDIT UNION
H0484153	99400		4/26/2023	600.00	633130		CREDIT UNION ONE OF OKLAHOMA
H0484150	99400		4/26/2023	632.25	633110		AMERICAN FAMILY LIFE ASSURANCE CO
H0484154	99400		4/26/2023	625.00	633190		OKLAHOMA 529 COLLEGE SAVINGS PLAN
H0484155	99400		4/26/2023	15.00	633190		OKLA PUBLIC EMPLOYEES ASSOC
H0484156	99400		4/26/2023	306.00	633190		UNITED WAY OF CENTRAL OKLAHOMA INC

224,459.29 **Employee Withholdings/Retirement/Insurance**

Administration

00069673	19301	1000001	5/5/2023	383.53	515610		OFFICE OF MANAGEMENT & ENTERPRISE SVCS
00069687	40000	1000001	5/11/2023	694.47	522113		BANK OF AMERICA NA
00069687	19301	1000001	5/11/2023	230.91	522130	11	BANK OF AMERICA NA
00069687	19301	1000001	5/11/2023	104.00	522131	11	BANK OF AMERICA NA
00069800	19301	1000001	5/22/2023	424.00	532142		OFFICE OF MANAGEMENT & ENTERPRISE SVCS
00069800	40000	1000001	5/22/2023	102.29	522113		OFFICE OF MANAGEMENT & ENTERPRISE SVCS
00069815	19301	1000001	5/22/2023	230.56	521310		SCOTTY JOE HERRIMAN
00069816	19301	1000001	5/22/2023	274.16	521310		GARY CRAWLEY
00069817	19301	1000001	5/22/2023	52.40	521310		ROBERT M PRIESS
00069821	19301	1000001	5/22/2023	1,050.00	515060		OFFICE OF MANAGEMENT & ENTERPRISE SVCS
00069822	19301	1000001	5/22/2023	521.50	532130		AMERICAN SELF STORAGE
00069878	40000	1000001	5/22/2023	140.33	522113		OFFICE OF MANAGEMENT & ENTERPRISE SVCS
00069906	19301	1000001	5/25/2023	1,127.99	533120		COMDATA INC
00069906	19301	1000001	5/25/2023	243.03	534290		COMDATA INC
00069917	19301	1000001	5/23/2023	890.00	515580		OKLAHOMA HISTORICAL SOCIETY
PAYROLL		1000001		63,221.81	511110		DIV PAYROLL - APRIL SUPPLEMENTAL, MAY MAIN

69,690.98 **Administration**

Watershed Operation & Maintenance/Rehabilitation

00069589	19301	2000001	4/28/2023	1,317.64	555170	08	PITTSBURG COUNTY CONSERVATION DISTRICT
00069589	19301	2000001	4/28/2023	3,270.06	555170	08	PITTSBURG COUNTY CONSERVATION DISTRICT
00069600	19301	2000001	5/2/2023	45,415.00	555170	99	HARMON COUNTY CONSERVATION DISTRICT

**OKLAHOMA CONSERVATION COMMISSION
CLAIMS REGISTER BY PROGRAM
FOR THE PERIOD OF APRIL 24 THROUGH MAY 24, 2023**

Voucher	Fund	Department	Date	Amount	Account	Sub	Vendor Name
00069601	19301	2000001	5/2/2023	80.50	555170	96	ARBUCKLE CONSERVATION DISTRICT
00069687	19301	2000001	5/11/2023	3,136.00	522131		BANK OF AMERICA NA
00069687	19301	2000001	5/11/2023	1,143.48	535180		BANK OF AMERICA NA
00069687	19301	2000001	5/11/2023	252.87	536140		BANK OF AMERICA NA
00069695	19211	2000001	5/9/2023	18,683.50	541190		BIG TEX TRAILER WORLD INC
00069700	19301	2000001	5/9/2023	147.50	521120		MOORE,GEORGE F
00069701	19301	2000001	5/9/2023	147.50	521120		PORTER,PAIGE
00069702	19301	2000001	5/9/2023	147.50	521120		MARSHALL,TAYLOR M
00069703	19301	2000001	5/9/2023	147.50	521120		PELLEY,JOHNNY H
00069704	19301	2000001	5/9/2023	147.50	521120		SHARP,WENDIE
00069708	19211	2000001	5/9/2023	21,683.50	541190		BIG TEX TRAILER WORLD INC
00069721	19301	2000001	5/10/2023	287.00	555170		OKFUSKEE COUNTY CONSERVATION DISTRICT
00069718	19301	2000001	5/10/2023	2,500.00	555170		ARBUCKLE CONSERVATION DISTRICT
00069720	19301	2000001	5/10/2023	46,274.00	555170		MUSKOGEE COUNTY CONSERVATION DISTRICT
00069719	19301	2000001	5/10/2023	192.50	555170		GARVIN CONSERVATION DISTRICT
00069722	19301	2000001	5/10/2023	287.00	555170		PONTOTOC COUNTY C D
00069823	19301	2000001	5/22/2023	314,775.76	543140		CAPITOL IMPROVEMENT AUTHORITY
00069854	19301	2000001	5/22/2023	3,270.06	555170	08	PITTSBURG COUNTY CONSERVATION DISTRICT
00069895	19211	2000001	5/22/2023	500,000.00	555170		GRADY COUNTY CONSERVATION DIST
00069902	19301	2000001	5/23/2023	147.50	555170	96	EAST CANADIAN COUNTY CONSERVATION DISTR
00069897	19301	2000001	5/23/2023	147.50	555170	96	PONTOTOC COUNTY C D
00069898	19301	2000001	5/23/2023	88.50	555170		NOBLE COUNTY CONSERVATION DISTRICT
00069901	19301	2000001	5/23/2023	147.50	555170	87	HUGHES COUNTY CONSERVATION DIST
00069899	19301	2000001	5/23/2023	287.00	555170	96	KIOWA COUNTY CONSERVATION DISTRICT NO 76
00069900	19301	2000001	5/23/2023	429.54	555170		KINGFISHER COUNTY CONSERVATION DISTRICT
00069904	19301	2000001	5/23/2023	417.97	555170	96	ATOKA COUNTY CONSERVATION DISTRICT
00069903	19301	2000001	5/23/2023	1,500.00	555170	96	COAL COUNTY CONSERVATION DISTRICT NO 19
00069905	19301	2000001	5/23/2023	147.50	555170	96	ARBUCKLE CONSERVATION DISTRICT
00069906	19301	2000001	5/25/2023	6,184.03	534290		COMDATA INC
00069906	19301	2000001	5/25/2023	2,376.19	533120		COMDATA INC
00069723	40000	2000003	5/10/2023	239.61	555170		SEQUOYAH COUNTY CONSERVATION DISTRICT
PAYROLL		2000001		56,260.65	511110		DIV PAYROLL - APRIL SUPPLEMENTAL, MAY MAIN

1,031,679.86 **Watershed Operation & Maintenance/Rehabilitation**

Emergency Drought Cost-Share

00069543	42500	2000001	4/26/2023	6,272.00	555170		HUGHES COUNTY CONSERVATION DIST
00069546	42500	2000001	4/26/2023	5,580.00	555170		NOWATA COUNTY CONSERVATION DISTRICT
00069538	42500	2000001	4/26/2023	27,615.93	555170		MAYES COUNTY CONSERVATION DISTRICT
00069545	42500	2000001	4/26/2023	24,606.78	555170		TEXAS COUNTY CONSERVATION DISTRICT
00069539	42500	2000001	4/26/2023	31,696.00	555170		WOODS COUNTY CONSERVATION DISTRICT
00069540	42500	2000001	4/26/2023	31,461.60	555170		ALFALFA COUNTY CONSERVATION DISTRICT
00069541	42500	2000001	4/26/2023	8,809.34	555170		CLUSTER COUNTY CONSERVATION DISTRICT
00069542	42500	2000001	4/26/2023	7,500.00	555170		PONTOTOC COUNTY C D
00069544	42500	2000001	4/26/2023	55,271.28	555170		LOGAN COUNTY CONSERVATION DISTRICT
00069547	42500	2000001	4/26/2023	6,150.00	555170		LINCOLN COUNTY CONSERVATION DISTRICT
00069551	42500	2000001	4/26/2023	14,825.00	555170		OSAGE COUNTY CONSERVATION DISTRICT

**OKLAHOMA CONSERVATION COMMISSION
CLAIMS REGISTER BY PROGRAM
FOR THE PERIOD OF APRIL 24 THROUGH MAY 24, 2023**

Voucher	Fund	Department	Date	Amount	Account	Sub	Vendor Name
00069553	42500	2000001	4/26/2023	34,801.14	555170		GARVIN CONSERVATION DISTRICT
00069555	42500	2000001	4/26/2023	39,539.35	555170		ARBUCKLE CONSERVATION DISTRICT
00069548	42500	2000001	4/26/2023	29,925.00	555170		LINCOLN COUNTY CONSERVATION DISTRICT
00069549	42500	2000001	4/26/2023	7,500.00	555170		GRANT COUNTY CONSERVATION DISTRICT
00069552	42500	2000001	4/26/2023	15,000.00	555170		LATIMER COUNTY CONSERVATION DISTRICT
00069550	42500	2000001	4/26/2023	8,400.00	555170		SEQUOYAH COUNTY CONSERVATION DISTRICT
00069554	42500	2000001	4/26/2023	2,625.00	555170		STEPHENS COUNTY CONSERVATION DISTRICT
00069556	42500	2000001	4/26/2023	11,565.60	555170		UPPER WASHITA CONSERVATION DISTRICT
00069557	42500	2000001	4/26/2023	29,260.00	555170		ELLIS COUNTY CONSERVATION DISTRICT
00069558	42500	2000001	4/26/2023	24,274.33	555170		BLAINE COUNTY CONSERVATION DISTRICT
00069560	42500	2000001	4/26/2023	7,500.00	555170		JEFFERSON COUNTY CONSERVATION DIST
00069562	42500	2000001	4/26/2023	5,560.00	555170		DEWEY COUNTY CONSERVATION DISTRICT
00069559	42500	2000001	4/26/2023	4,523.63	555170		LITTLE RIVER CONSERVATION DISTRICT
00069561	42500	2000001	4/26/2023	7,500.00	555170		JEFFERSON COUNTY CONSERVATION DIST
00069563	42500	2000001	4/26/2023	15,000.00	555170		COAL COUNTY CONSERVATION DISTRICT NO 19
00069564	42500	2000001	4/26/2023	6,660.00	555170		MCINTOSH COUNTY CONSERVATION DISTRICT
00069565	42500	2000001	4/26/2023	6,000.00	555170		SEMINOLE COUNTY CONSERVATION DISTRICT
00069566	42500	2000001	4/26/2023	7,677.50	555170		OSAGE COUNTY CONSERVATION DISTRICT
00069568	42500	2000001	4/26/2023	2,370.00	555170		HASKELL COUNTY CONSERVATION DISTRICT
00069569	42500	2000001	4/26/2023	7,500.00	555170		COMANCHE COUNTY CONSERVATION DISTRICT
00069572	42500	2000001	4/26/2023	7,500.00	555170		PAYNE COUNTY CONSERVATION FOUNDATION INC
00069570	42500	2000001	4/26/2023	8,266.44	555170		WASHITA COUNTY CONSERVATION DISTRICT
00069571	42500	2000001	4/26/2023	27,706.67	555170		CENTRAL N CANADIAN RIVER CONSERVATION
00069573	42500	2000001	4/26/2023	15,000.00	555170		PAYNE COUNTY CONSERVATION FOUNDATION INC
00069574	42500	2000001	4/26/2023	7,500.00	555170		JOHNSTON COUNTY CONSERVATION DISTRICT
00069575	42500	2000001	4/26/2023	27,809.60	555170		HARPER COUNTY CONSERVATION DISTRICT
00069617	42500	2000001	5/2/2023	6,425.60	555170		UPPER WASHITA CONSERVATION DISTRICT
00069632	42500	2000001	5/2/2023	9,996.00	555170		CHEROKEE COUNTY CONSERVATION DISTRICT
00069619	42500	2000001	5/2/2023	7,500.00	555170		PAWNEE COUNTY CONSERVATION DISTRICT
00069615	42500	2000001	5/2/2023	3,000.00	555170		LINCOLN COUNTY CONSERVATION DISTRICT
00069616	42500	2000001	5/2/2023	13,642.50	555170		LINCOLN COUNTY CONSERVATION DISTRICT
00069624	42500	2000001	5/2/2023	7,500.00	555170		PAWNEE COUNTY CONSERVATION DISTRICT
00069631	42500	2000001	5/2/2023	4,800.00	555170		MCINTOSH COUNTY CONSERVATION DISTRICT
00069618	42500	2000001	5/2/2023	7,500.00	555170		BRYAN CONSERVATION DISTRICT
00069636	42500	2000001	5/2/2023	15,368.00	555170		SOUTH CADDO CONS DISTRICT
00069620	42500	2000001	5/2/2023	4,800.00	555170		KONAWA CONSERVATION DISTRICT
00069621	42500	2000001	5/2/2023	1,394.92	555170		WASHITA COUNTY CONSERVATION DISTRICT
00069622	42500	2000001	5/2/2023	7,500.00	555170		STEPHENS COUNTY CONSERVATION DISTRICT
00069626	42500	2000001	5/2/2023	21,488.00	555170		ADAIR COUNTY CONSERVATION DISTRICT NO 67
00069628	42500	2000001	5/2/2023	7,500.00	555170		MCCLAIN COUNTY CONSERVATION DISTRICT
00069635	42500	2000001	5/2/2023	14,625.00	555170		NOBLE COUNTY CONSERVATION DISTRICT
00069623	42500	2000001	5/2/2023	35,523.99	555170		CREEK COUNTY CONSERVATION DISTRICT
00069625	42500	2000001	5/2/2023	1,571.20	555170		HUGHES COUNTY CONSERVATION DIST
00069627	42500	2000001	5/2/2023	7,500.00	555170		SEMINOLE COUNTY CONSERVATION DISTRICT
00069629	42500	2000001	5/2/2023	7,360.00	555170		MCCLAIN COUNTY CONSERVATION DISTRICT
00069634	42500	2000001	5/2/2023	10,272.48	555170		HARMON COUNTY CONSERVATION DISTRICT
00069638	42500	2000001	5/2/2023	14,700.00	555170		NOWATA COUNTY CONSERVATION DISTRICT
00069640	42500	2000001	5/2/2023	7,500.00	555170		OKLAHOMA COUNTY CONSERVATION DISTRICT
00069630	42500	2000001	5/2/2023	6,720.00	555170		MCCLAIN COUNTY CONSERVATION DISTRICT
00069633	42500	2000001	5/2/2023	7,500.00	555170		OKMULGEE COUNTY CONSERVATION DISTRICT
00069637	42500	2000001	5/2/2023	13,157.87	555170		CIMARRON COUNTY CONSERVATION DISTRICT

**OKLAHOMA CONSERVATION COMMISSION
CLAIMS REGISTER BY PROGRAM
FOR THE PERIOD OF APRIL 24 THROUGH MAY 24, 2023**

Voucher	Fund	Department	Date	Amount	Account	Sub	Vendor Name
00069639	42500	2000001	5/2/2023	28,986.40	555170		CRAIG COUNTY CONSERVATION DISTRICT
00069641	42500	2000001	5/2/2023	7,500.00	555170		COTTON COUNTY CONSERVATION DISTRICT
00069648	42500	2000001	5/5/2023	7,500.00	555170		LEFLORE COUNTY CONSERVATION DISTRICT
00069649	42500	2000001	5/5/2023	10,215.41	555170		JEFFERSON COUNTY CONSERVATION DIST
00069650	42500	2000001	5/5/2023	7,500.00	555170		PAWNEE COUNTY CONSERVATION DISTRICT
00069651	42500	2000001	5/5/2023	20,979.21	555170		KIOWA COUNTY CONSERVATION DISTRICT NO 76
00069652	42500	2000001	5/5/2023	7,500.00	555170		HARMON COUNTY CONSERVATION DISTRICT
00069653	42500	2000001	5/5/2023	19,648.20	555170		GREER COUNTY CONSERVATION DISTRICT
00069654	42500	2000001	5/5/2023	7,500.00	555170		PAWNEE COUNTY CONSERVATION DISTRICT
00069709	42500	2000001	5/10/2023	75,097.74	555170		GARFIELD CO CONSERVATION DISTRICT
00069711	42500	2000001	5/10/2023	13,100.00	555170		ARBUCKLE CONSERVATION DISTRICT
00069712	42500	2000001	5/10/2023	6,320.00	555170		HARMON COUNTY CONSERVATION DISTRICT
00069713	42500	2000001	5/10/2023	22,500.00	555170		DEWEY COUNTY CONSERVATION DISTRICT
00069714	42500	2000001	5/10/2023	14,745.00	555170		CHECOTAH CONSERVATION DISTRICT NO 20
00069715	42500	2000001	5/10/2023	17,693.03	555170		BLAINE COUNTY CONSERVATION DISTRICT
00069716	42500	2000001	5/10/2023	12,562.00	555170		OKFUSKEE COUNTY CONSERVATION DISTRICT
00069717	42500	2000001	5/10/2023	12,535.44	555170		HUGHES COUNTY CONSERVATION DIST
00069737	42500	2000001	5/10/2023	61,261.22	555170		MAJOR COUNTY CONSERVATION DISTRICT
00069738	42500	2000001	5/10/2023	1,920.00	555170		OTTAWA COUNTY CONSERVATION DISTRICT
00069744	42500	2000001	5/15/2023	14,940.00	555170		SEQUOYAH COUNTY CONSERVATION DISTRICT
00069746	42500	2000001	5/15/2023	31,754.00	555170		ADAIR COUNTY CONSERVATION DISTRICT NO 67
00069745	42500	2000001	5/15/2023	46,388.00	555170		KIAMICHI CONSERVATION DISTRICT
00069747	42500	2000001	5/15/2023	7,500.00	555170		MURRAY COUNTY CONSERVATION DISTRICT
00069748	42500	2000001	5/15/2023	5,665.50	555170		MURRAY COUNTY CONSERVATION DISTRICT
00069749	42500	2000001	5/15/2023	28,541.06	555170		NORTH FORK OF RED RIVER CONSERVATION
00069750	42500	2000001	5/15/2023	10,954.62	555170		JOHNSTON COUNTY CONSERVATION DISTRICT
00069751	42500	2000001	5/15/2023	6,063.79	555170		COMANCHE COUNTY CONSERVATION DISTRICT
00069752	42500	2000001	5/15/2023	28,560.00	555170		KAY COUNTY CONSERVATION DISTRICT
00069753	42500	2000001	5/15/2023	40,701.60	555170		GRADY COUNTY CONSERVATION DIST
00069805	42500	2000001	5/16/2023	4,806.35	555170		DEER CREEK CONSERVATION DISTRICT
00069792	42500	2000001	5/16/2023	7,318.50	555170		CHECOTAH CONSERVATION DISTRICT NO 20
00069789	42500	2000001	5/16/2023	500.00	555170		PUSHMATAHA CONSERVATION DISTRICT NO 44
00069790	42500	2000001	5/16/2023	15,000.00	555170		BLAINE COUNTY CONSERVATION DISTRICT
00069793	42500	2000001	5/16/2023	7,500.00	555170		MCINTOSH COUNTY CONSERVATION DISTRICT
00069794	42500	2000001	5/16/2023	3,585.00	555170		LATIMER COUNTY CONSERVATION DISTRICT
00069795	42500	2000001	5/16/2023	11,538.40	555170		CHEROKEE COUNTY CONSERVATION DISTRICT
00069797	42500	2000001	5/16/2023	2,139.93	555170		CHEROKEE COUNTY CONSERVATION DISTRICT
00069796	42500	2000001	5/16/2023	23,178.56	555170		CHEROKEE COUNTY CONSERVATION DISTRICT
00069803	42500	2000001	5/16/2023	7,500.00	555170		COMANCHE COUNTY CONSERVATION DISTRICT
00069798	42500	2000001	5/16/2023	46,989.28	555170		KINGFISHER COUNTY CONSERVATION DISTRICT
00069801	42500	2000001	5/16/2023	4,142.37	555170		PUSHMATAHA CONSERVATION DISTRICT NO 44
00069802	42500	2000001	5/16/2023	3,015.24	555170		PUSHMATAHA CONSERVATION DISTRICT NO 44
00069799	42500	2000001	5/16/2023	15,680.00	555170		KONAWA CONSERVATION DISTRICT
00069804	42500	2000001	5/16/2023	15,000.00	555170		SHAWNEE CONSERVATION DISTRICT
00069806	42500	2000001	5/16/2023	7,500.00	555170		DEER CREEK CONSERVATION DISTRICT
00069807	42500	2000001	5/16/2023	3,902.42	555170		NORTH CADDO CONSERVATION DISTRICT
00069808	42500	2000001	5/16/2023	15,000.00	555170		LINCOLN COUNTY CONSERVATION DISTRICT
00069809	42500	2000001	5/16/2023	26,300.00	555170		EAST CANADIAN COUNTY CONSERVATION DISTR
00069810	42500	2000001	5/16/2023	30,000.00	555170		WOODWARD COUNTY CONSERVATION DISTRICT
00069811	42500	2000001	5/16/2023	54,636.68	555170		DELAWARE CO CONSERVATION DISTRICT
00069813	42500	2000001	5/16/2023	18,450.62	555170		GARVIN CONSERVATION DISTRICT

**OKLAHOMA CONSERVATION COMMISSION
CLAIMS REGISTER BY PROGRAM
FOR THE PERIOD OF APRIL 24 THROUGH MAY 24, 2023**

Voucher	Fund	Department	Date	Amount	Account	Sub	Vendor Name
00069814	42500	2000001	5/16/2023	7,500.00	555170		CANEY VALLEY CONSERVATION DISTRICT
00069839	42500	2000001	5/22/2023	4,260.00	555170		WASHITA COUNTY CONSERVATION DISTRICT
00069840	42500	2000001	5/22/2023	6,145.00	555170		KIAMICHI CONSERVATION DISTRICT
00069842	42500	2000001	5/22/2023	9,780.00	555170		WOODS COUNTY CONSERVATION DISTRICT
00069812	42500	2000001	5/16/2023	20,853.81	555170		NOBLE COUNTY CONSERVATION DISTRICT
00069825	42500	2000001	5/22/2023	4,200.00	555170		MARSHALL COUNTY CONSERVATION DISTRICT
00069826	42500	2000001	5/22/2023	7,500.00	555170		COMANCHE COUNTY CONSERVATION DISTRICT
00069830	42500	2000001	5/22/2023	7,500.00	555170		BRYAN CONSERVATION DISTRICT
00069827	42500	2000001	5/22/2023	50,369.80	555170		MUSKOGEE COUNTY CONSERVATION DISTRICT
00069833	42500	2000001	5/22/2023	13,384.00	555170		HARPER COUNTY CONSERVATION DISTRICT
00069835	42500	2000001	5/22/2023	5,259.14	555170		STEPHENS COUNTY CONSERVATION DISTRICT
00069828	42500	2000001	5/22/2023	34,156.09	555170		WAGONER COUNTY CONSERVATION DIST NO 22
00069829	42500	2000001	5/22/2023	7,500.00	555170		MURRAY COUNTY CONSERVATION DISTRICT
00069831	42500	2000001	5/22/2023	4,496.00	555170		OKLAHOMA COUNTY CONSERVATION DISTRICT
00069832	42500	2000001	5/22/2023	5,040.00	555170		SOUTH CADDO CONS DISTRICT
00069837	42500	2000001	5/22/2023	36,872.50	555170		OSAGE COUNTY CONSERVATION DISTRICT
00069834	42500	2000001	5/22/2023	7,500.00	555170		JOHNSTON COUNTY CONSERVATION DISTRICT
00069836	42500	2000001	5/22/2023	42,300.00	555170		MAYES COUNTY CONSERVATION DISTRICT
00069838	42500	2000001	5/22/2023	10,088.77	555170		KIOWA COUNTY CONSERVATION DISTRICT NO 76
00069841	42500	2000001	5/22/2023	23,737.64	555170		ALFALFA COUNTY CONSERVATION DISTRICT
00069843	42500	2000001	5/22/2023	3,103.18	555170		BEAVER COUNTY CONSERVATION DISTRICT
00069844	42500	2000001	5/22/2023	7,500.00	555170		CUSTER COUNTY CONSERVATION DISTRICT
00069851	42500	2000001	5/22/2023	11,167.77	555170		KONAWA CONSERVATION DISTRICT
00069933	42500	2000001	5/25/2023	23,268.00	555170		SOUTH CADDO CONS DISTRICT
00069941	42500	2000001	5/25/2023	63,766.78	555170		LOGAN COUNTY CONSERVATION DISTRICT
00069959	42500	2000001	5/25/2023	4,154.62	555170		OKMULGEE COUNTY CONSERVATION DISTRICT
00069953	42500	2000001	5/25/2023	3,210.39	555170		DEER CREEK CONSERVATION DISTRICT
00069956	42500	2000001	5/25/2023	7,500.00	555170		CIMARRON COUNTY CONSERVATION DISTRICT
00069958	42500	2000001	5/25/2023	7,500.00	555170		CIMARRON COUNTY CONSERVATION DISTRICT
00069940	42500	2000001	5/25/2023	27,320.00	555170		ROGERS COUNTY CONSERVATION DISTRICT
00069931	42500	2000001	5/25/2023	7,500.00	555170		COMANCHE COUNTY CONSERVATION DISTRICT
00069932	42500	2000001	5/25/2023	19,833.60	555170		CRAIG COUNTY CONSERVATION DISTRICT
00069935	42500	2000001	5/25/2023	15,000.00	555170		CANEY VALLEY CONSERVATION DISTRICT
00069943	42500	2000001	5/25/2023	5,376.00	555170		UPPER WASHITA CONSERVATION DISTRICT
00069934	42500	2000001	5/25/2023	7,500.00	555170		STEPHENS COUNTY CONSERVATION DISTRICT
00069936	42500	2000001	5/25/2023	6,835.34	555170		CENTRAL N CANADIAN RIVER CONSERVATION
00069937	42500	2000001	5/25/2023	7,500.00	555170		MURRAY COUNTY CONSERVATION DISTRICT
00069938	42500	2000001	5/25/2023	5,760.00	555170		JEFFERSON COUNTY CONSERVATION DIST
00069939	42500	2000001	5/25/2023	3,048.00	555170		COMANCHE COUNTY CONSERVATION DISTRICT
00069942	42500	2000001	5/25/2023	16,060.00	555170		OKFUSKEE COUNTY CONSERVATION DISTRICT
00069950	42500	2000001	5/25/2023	4,885.63	555170		TEXAS COUNTY CONSERVATION DISTRICT
00069951	42500	2000001	5/25/2023	14,440.00	555170		GREER COUNTY CONSERVATION DISTRICT
00069952	42500	2000001	5/25/2023	14,700.00	555170		NOWATA COUNTY CONSERVATION DISTRICT
00069954	42500	2000001	5/25/2023	32,632.29	555170		ELLIS COUNTY CONSERVATION DISTRICT
00069955	42500	2000001	5/25/2023	7,500.00	555170		CIMARRON COUNTY CONSERVATION DISTRICT
00069961	42500	2000001	5/25/2023	7,500.00	555170		OKMULGEE COUNTY CONSERVATION DISTRICT
00069957	42500	2000001	5/25/2023	7,500.00	555170		CIMARRON COUNTY CONSERVATION DISTRICT
00069960	42500	2000001	5/25/2023	7,500.00	555170		PAYNE COUNTY CONSERVATION DISTRICT

2,389,417.67 *Emergency Drought Cost-Share*

**OKLAHOMA CONSERVATION COMMISSION
CLAIMS REGISTER BY PROGRAM
FOR THE PERIOD OF APRIL 24 THROUGH MAY 24, 2023**

Voucher	Fund	Department	Date	Amount	Account	Sub	Vendor Name
<i>Field Services</i>							
00069516	40000	3000001	4/26/2023	2,000.00	555170		STEPHENS COUNTY CONSERVATION DISTRICT
00069523	19301	3000001	4/26/2023	43.97	555170	71	ARBUCKLE CONSERVATION DISTRICT
00069517	40000	3000001	4/26/2023	800.00	555170		PAYNE COUNTY CONSERVATION FOUNDATION INC
00069518	40000	3000001	4/26/2023	1,000.00	555170		HARMON COUNTY CONSERVATION DISTRICT
00069519	40000	3000001	4/26/2023	333.33	555170		HARPER COUNTY CONSERVATION DISTRICT
00069520	40000	3000001	4/26/2023	2,000.00	555170		LEFLORE COUNTY CONSERVATION DISTRICT
00069521	40000	3000001	4/26/2023	2,000.00	555170		ADAIR COUNTY CONSERVATION DISTRICT NO 67
00069522	40000	3000001	4/26/2023	2,000.00	555170		JACKSON COUNTY CONSERVATION DIST
00069523	19301	3000001	4/26/2023	3,170.68	555170	08	ARBUCKLE CONSERVATION DISTRICT
00069523	19301	3000001	4/26/2023	450.00	555170	63	ARBUCKLE CONSERVATION DISTRICT
00069523	40000	3000001	4/26/2023	139.83	555170	86	ARBUCKLE CONSERVATION DISTRICT
00069523	19301	3000001	4/26/2023	3,503.95	555170	06	ARBUCKLE CONSERVATION DISTRICT
00069523	19301	3000001	4/26/2023	2,930.92	555170	05	ARBUCKLE CONSERVATION DISTRICT
00069523	19301	3000001	4/26/2023	358.02	555170	69	ARBUCKLE CONSERVATION DISTRICT
00069523	19301	3000001	4/26/2023	86.99	555170	71	ARBUCKLE CONSERVATION DISTRICT
00069523	19301	3000001	4/26/2023	214.38	555170	79	ARBUCKLE CONSERVATION DISTRICT
00069523	19301	3000001	4/26/2023	50.54	555170	80	ARBUCKLE CONSERVATION DISTRICT
00069524	19301	3000001	4/26/2023	575.00	555170	74	HARMON COUNTY CONSERVATION DISTRICT
00069523	19301	3000001	4/26/2023	76.72	555170	82	ARBUCKLE CONSERVATION DISTRICT
00069524	19301	3000001	4/26/2023	3,179.51	555170	02	HARMON COUNTY CONSERVATION DISTRICT
00069524	19301	3000001	4/26/2023	3,422.51	555170	05	HARMON COUNTY CONSERVATION DISTRICT
00069524	19301	3000001	4/26/2023	177.74	555170	26	HARMON COUNTY CONSERVATION DISTRICT
00069524	19301	3000001	4/26/2023	903.00	555170	61	HARMON COUNTY CONSERVATION DISTRICT
00069524	19301	3000001	4/26/2023	450.00	555170	63	HARMON COUNTY CONSERVATION DISTRICT
00069524	19301	3000001	4/26/2023	424.44	555170	69	HARMON COUNTY CONSERVATION DISTRICT
00069524	19301	3000001	4/26/2023	24.54	555170	80	HARMON COUNTY CONSERVATION DISTRICT
00069524	40000	3000001	4/26/2023	139.83	555170	86	HARMON COUNTY CONSERVATION DISTRICT
00069525	19301	3000001	4/26/2023	3,908.69	555170	05	CRAIG COUNTY CONSERVATION DISTRICT
00069525	19301	3000001	4/26/2023	3,147.26	555170	07	CRAIG COUNTY CONSERVATION DISTRICT
00069526	19301	3000001	4/26/2023	575.00	555170	63	NOWATA COUNTY CONSERVATION DISTRICT
00069526	19301	3000001	4/26/2023	439.82	555170	69	NOWATA COUNTY CONSERVATION DISTRICT
00069526	19301	3000001	4/26/2023	84.27	555170	71	NOWATA COUNTY CONSERVATION DISTRICT
00069526	40000	3000001	4/26/2023	139.83	555170	86	NOWATA COUNTY CONSERVATION DISTRICT
00069528	19301	3000001	4/26/2023	3,693.78	555170	05	OTTAWA COUNTY CONSERVATION DISTRICT
00069528	19301	3000001	4/26/2023	550.00	555170	63	OTTAWA COUNTY CONSERVATION DISTRICT
00069528	40000	3000001	4/26/2023	139.83	555170	86	OTTAWA COUNTY CONSERVATION DISTRICT
00069528	19301	3000001	4/26/2023	54.99	555170	67	OTTAWA COUNTY CONSERVATION DISTRICT
00069529	19301	3000001	4/26/2023	450.00	555170	63	PAWNEE COUNTY CONSERVATION DISTRICT
00069527	19301	3000001	4/26/2023	3,068.66	555170	05	UPPER WASHITA CONSERVATION DISTRICT
00069527	19301	3000001	4/26/2023	1,821.44	555170	12	UPPER WASHITA CONSERVATION DISTRICT
00069527	19301	3000001	4/26/2023	3,633.50	555170	06	UPPER WASHITA CONSERVATION DISTRICT
00069528	19301	3000001	4/26/2023	162.55	555170	79	OTTAWA COUNTY CONSERVATION DISTRICT
00069529	19301	3000001	4/26/2023	3,375.29	555170	05	PAWNEE COUNTY CONSERVATION DISTRICT
00069529	19301	3000001	4/26/2023	328.00	555170	24	PAWNEE COUNTY CONSERVATION DISTRICT
00069529	40000	3000001	4/26/2023	139.83	555170	86	PAWNEE COUNTY CONSERVATION DISTRICT

**OKLAHOMA CONSERVATION COMMISSION
CLAIMS REGISTER BY PROGRAM
FOR THE PERIOD OF APRIL 24 THROUGH MAY 24, 2023**

Voucher	Fund	Department	Date	Amount	Account	Sub	Vendor Name
00069529	19301	3000001	4/26/2023	218.76	555170	69	PAWNEE COUNTY CONSERVATION DISTRICT
00069529	19301	3000001	4/26/2023	41.53	555170	80	PAWNEE COUNTY CONSERVATION DISTRICT
00069529	19301	3000001	4/26/2023	350.00	555170	92	PAWNEE COUNTY CONSERVATION DISTRICT
00069583	19301	3000001	4/28/2023	947.32	555170	12	HUGHES COUNTY CONSERVATION DIST
00069578	40000	3000001	4/28/2023	657.50	555170		ARBUCKLE CONSERVATION DISTRICT
00069579	19301	3000001	4/28/2023	3,161.51	555170	08	ADAIR COUNTY CONSERVATION DISTRICT NO 67
00069579	19301	3000001	4/28/2023	3,411.82	555170	05	ADAIR COUNTY CONSERVATION DISTRICT NO 67
00069579	19301	3000001	4/28/2023	401.09	555170	79	ADAIR COUNTY CONSERVATION DISTRICT NO 67
00069579	19301	3000001	4/28/2023	325.00	555170	92	ADAIR COUNTY CONSERVATION DISTRICT NO 67
00069580	19301	3000001	4/28/2023	1,937.70	555170	05	CREEK COUNTY CONSERVATION DISTRICT
00069580	19301	3000001	4/28/2023	3,062.09	555170	07	CREEK COUNTY CONSERVATION DISTRICT
00069580	19301	3000001	4/28/2023	89.00	555170	70	CREEK COUNTY CONSERVATION DISTRICT
00069580	19301	3000001	4/28/2023	16.83	555170	71	CREEK COUNTY CONSERVATION DISTRICT
00069580	40000	3000001	4/28/2023	139.83	555170	86	CREEK COUNTY CONSERVATION DISTRICT
00069581	19301	3000001	4/28/2023	327.57	555170	20	CIMARRON COUNTY CONSERVATION DISTRICT
00069581	19301	3000001	4/28/2023	324.96	555170	65	CIMARRON COUNTY CONSERVATION DISTRICT
00069581	19301	3000001	4/28/2023	148.29	555170	71	CIMARRON COUNTY CONSERVATION DISTRICT
00069581	19301	3000001	4/28/2023	63.00	555170	72	CIMARRON COUNTY CONSERVATION DISTRICT
00069581	19301	3000001	4/28/2023	384.45	555170	81	CIMARRON COUNTY CONSERVATION DISTRICT
00069581	19301	3000001	4/28/2023	3,051.08	555170	05	CIMARRON COUNTY CONSERVATION DISTRICT
00069582	19301	3000001	4/28/2023	385.14	555170	69	WAGONER COUNTY CONSERVATION DIST NO 22
00069582	19301	3000001	4/28/2023	96.89	555170	71	WAGONER COUNTY CONSERVATION DIST NO 22
00069582	19301	3000001	4/28/2023	229.42	555170	79	WAGONER COUNTY CONSERVATION DIST NO 22
00069582	19301	3000001	4/28/2023	325.00	555170	92	WAGONER COUNTY CONSERVATION DIST NO 22
00069582	40000	3000001	4/28/2023	139.83	555170	86	WAGONER COUNTY CONSERVATION DIST NO 22
00069582	19301	3000001	4/28/2023	5,065.03	555170	01	WAGONER COUNTY CONSERVATION DIST NO 22
00069582	19301	3000001	4/28/2023	673.89	555170	01	WAGONER COUNTY CONSERVATION DIST NO 22
00069582	19301	3000001	4/28/2023	2,825.79	555170	05	WAGONER COUNTY CONSERVATION DIST NO 22
00069583	19301	3000001	4/28/2023	479.00	555170	20	HUGHES COUNTY CONSERVATION DIST
00069583	19301	3000001	4/28/2023	504.84	555170	27	HUGHES COUNTY CONSERVATION DIST
00069583	19301	3000001	4/28/2023	22.60	555170	60	HUGHES COUNTY CONSERVATION DIST
00069583	19301	3000001	4/28/2023	57.57	555170	80	HUGHES COUNTY CONSERVATION DIST
00069583	19301	3000001	4/28/2023	70.36	555170	81	HUGHES COUNTY CONSERVATION DIST
00069583	19301	3000001	4/28/2023	26.14	555170	82	HUGHES COUNTY CONSERVATION DIST
00069583	19301	3000001	4/28/2023	111.35	555170	91	HUGHES COUNTY CONSERVATION DIST
00069583	40000	3000001	4/28/2023	139.83	555170	86	HUGHES COUNTY CONSERVATION DIST
00069583	19301	3000001	4/28/2023	2,745.08	555170	08	HUGHES COUNTY CONSERVATION DIST
00069583	19301	3000001	4/28/2023	3,316.31	555170	06	HUGHES COUNTY CONSERVATION DIST
00069584	19301	3000001	4/28/2023	558.06	555170	69	JACKSON COUNTY CONSERVATION DIST
00069584	19301	3000001	4/28/2023	3,520.39	555170	02	JACKSON COUNTY CONSERVATION DIST
00069584	19301	3000001	4/28/2023	4,367.76	555170	05	JACKSON COUNTY CONSERVATION DIST
00069584	19301	3000001	4/28/2023	50.00	555170	63	JACKSON COUNTY CONSERVATION DIST
00069584	19301	3000001	4/28/2023	149.49	555170	71	JACKSON COUNTY CONSERVATION DIST
00069588	40000	3000001	4/28/2023	139.83	555170	86	PAYNE COUNTY CONSERVATION FOUNDATION INC
00069585	19301	3000001	4/28/2023	3,140.56	555170	05	DEER CREEK CONSERVATION DISTRICT
00069586	19301	3000001	4/28/2023	3,068.51	555170	05	ALFALFA COUNTY CONSERVATION DISTRICT
00069587	19301	3000001	4/28/2023	3,067.44	555170	05	BEAVER COUNTY CONSERVATION DISTRICT
00069587	19301	3000001	4/28/2023	25.02	555170	27	BEAVER COUNTY CONSERVATION DISTRICT
00069587	19301	3000001	4/28/2023	218.53	555170	46	BEAVER COUNTY CONSERVATION DISTRICT

**OKLAHOMA CONSERVATION COMMISSION
CLAIMS REGISTER BY PROGRAM
FOR THE PERIOD OF APRIL 24 THROUGH MAY 24, 2023**

Voucher	Fund	Department	Date	Amount	Account	Sub	Vendor Name
00069587	19301	3000001	4/28/2023	49.52	555170	80	BEAVER COUNTY CONSERVATION DISTRICT
00069587	19301	3000001	4/28/2023	87.69	555170	82	BEAVER COUNTY CONSERVATION DISTRICT
00069587	19301	3000001	4/28/2023	300.00	555170	92	BEAVER COUNTY CONSERVATION DISTRICT
00069587	40000	3000001	4/28/2023	139.83	555170	86	BEAVER COUNTY CONSERVATION DISTRICT
00069588	19301	3000001	4/28/2023	3,377.20	555170	05	PAYNE COUNTY CONSERVATION FOUNDATION INC
00069588	19301	3000001	4/28/2023	30.00	555170	63	PAYNE COUNTY CONSERVATION FOUNDATION INC
00069589	19301	3000001	4/28/2023	396.15	555170	12	PITTSBURG COUNTY CONSERVATION DISTRICT
00069589	19301	3000001	4/28/2023	3,128.68	555170	02	PITTSBURG COUNTY CONSERVATION DISTRICT
00069589	19301	3000001	4/28/2023	972.02	555170	69	PITTSBURG COUNTY CONSERVATION DISTRICT
00069589	19301	3000001	4/28/2023	4,383.99	555170	05	PITTSBURG COUNTY CONSERVATION DISTRICT
00069590	19301	3000001	4/28/2023	230.74	555170	84	WOODWARD COUNTY CONSERVATION DISTRICT
00069590	19301	3000001	4/28/2023	224.37	555170	81	WOODWARD COUNTY CONSERVATION DISTRICT
00069590	19301	3000001	4/28/2023	90.55	555170	82	WOODWARD COUNTY CONSERVATION DISTRICT
00069590	19301	3000001	4/28/2023	77.11	555170	80	WOODWARD COUNTY CONSERVATION DISTRICT
00069590	19301	3000001	4/28/2023	75.55	555170	84	WOODWARD COUNTY CONSERVATION DISTRICT
00069590	19301	3000001	4/28/2023	998.99	555170	12	WOODWARD COUNTY CONSERVATION DISTRICT
00069590	19301	3000001	4/28/2023	3,059.87	555170	01	WOODWARD COUNTY CONSERVATION DISTRICT
00069590	19301	3000001	4/28/2023	4,032.03	555170	94	WOODWARD COUNTY CONSERVATION DISTRICT
00069590	19301	3000001	4/28/2023	168.85	555170	01	WOODWARD COUNTY CONSERVATION DISTRICT
00069592	19301	3000001	4/28/2023	64.32	555170	93	UPPER WASHITA CONSERVATION DISTRICT
00069591	19301	3000001	4/28/2023	176.65	555170	91	TULSA COUNTY CONSERVATION DISTRICT
00069594	19301	3000001	4/28/2023	3,015.69	555170	05	ELLIS COUNTY CONSERVATION DISTRICT
00069594	19301	3000001	4/28/2023	4,909.88	555170	01	ELLIS COUNTY CONSERVATION DISTRICT
00069594	40000	3000001	4/28/2023	3,588.33	555170	03	ELLIS COUNTY CONSERVATION DISTRICT
00069595	40000	3000001	4/28/2023	139.83	555170	86	HASKELL COUNTY CONSERVATION DISTRICT
00069596	19301	3000001	4/28/2023	600.00	555170	76	LEFLORE COUNTY CONSERVATION DISTRICT
00069595	19301	3000001	4/28/2023	37.86	555170	60	HASKELL COUNTY CONSERVATION DISTRICT
00069595	19301	3000001	4/28/2023	3,071.03	555170	05	HASKELL COUNTY CONSERVATION DISTRICT
00069595	19301	3000001	4/28/2023	269.13	555170	94	HASKELL COUNTY CONSERVATION DISTRICT
00069596	19301	3000001	4/28/2023	3,642.74	555170	05	LEFLORE COUNTY CONSERVATION DISTRICT
00069596	19301	3000001	4/28/2023	450.00	555170	63	LEFLORE COUNTY CONSERVATION DISTRICT
00069596	19301	3000001	4/28/2023	995.00	555170	74	LEFLORE COUNTY CONSERVATION DISTRICT
00069596	19301	3000001	4/28/2023	804.00	555170	68	LEFLORE COUNTY CONSERVATION DISTRICT
00069596	19301	3000001	4/28/2023	782.07	555170	69	LEFLORE COUNTY CONSERVATION DISTRICT
00069596	40000	3000001	4/28/2023	139.83	555170	86	LEFLORE COUNTY CONSERVATION DISTRICT
00069596	19301	3000001	4/28/2023	2,897.59	555170	07	LEFLORE COUNTY CONSERVATION DISTRICT
00069597	19301	3000001	4/28/2023	4,968.85	555170	05	ROGERS COUNTY CONSERVATION DISTRICT
00069597	19301	3000001	4/28/2023	3,480.64	555170	07	ROGERS COUNTY CONSERVATION DISTRICT
00069597	19301	3000001	4/28/2023	349.16	555170	24	ROGERS COUNTY CONSERVATION DISTRICT
00069597	19301	3000001	4/28/2023	240.00	555170	62	ROGERS COUNTY CONSERVATION DISTRICT
00069597	19301	3000001	4/28/2023	73.03	555170	71	ROGERS COUNTY CONSERVATION DISTRICT
00069597	40000	3000001	4/28/2023	3,588.33	555170	03	ROGERS COUNTY CONSERVATION DISTRICT
00069597	19301	3000001	4/28/2023	63.00	555170	72	ROGERS COUNTY CONSERVATION DISTRICT
00069597	19301	3000001	4/28/2023	254.45	555170	79	ROGERS COUNTY CONSERVATION DISTRICT
00069597	40000	3000001	4/28/2023	139.83	555170	86	ROGERS COUNTY CONSERVATION DISTRICT
00069599	40000	3000001	5/2/2023	2,000.00	555170	99	PAYNE COUNTY CONSERVATION DISTRICT
00069665	19301	3000001	5/5/2023	261.00	555170	46	GREER COUNTY CONSERVATION DISTRICT
00069665	19301	3000001	5/5/2023	3,472.94	555170	05	GREER COUNTY CONSERVATION DISTRICT
00069665	19301	3000001	5/5/2023	169.26	555170	80	GREER COUNTY CONSERVATION DISTRICT

**OKLAHOMA CONSERVATION COMMISSION
CLAIMS REGISTER BY PROGRAM
FOR THE PERIOD OF APRIL 24 THROUGH MAY 24, 2023**

Voucher	Fund	Department	Date	Amount	Account	Sub	Vendor Name
00069665	19301	3000001	5/5/2023	29.97	555170	81	GREER COUNTY CONSERVATION DISTRICT
00069665	19301	3000001	5/5/2023	122.20	555170	81	GREER COUNTY CONSERVATION DISTRICT
00069665	19301	3000001	5/5/2023	182.40	555170	72	GREER COUNTY CONSERVATION DISTRICT
00069665	19301	3000001	5/5/2023	1,395.00	555170	84	GREER COUNTY CONSERVATION DISTRICT
00069668	40000	3000001	5/5/2023	139.83	555170	86	ATOKA COUNTY CONSERVATION DISTRICT
00069665	40000	3000001	5/5/2023	139.83	555170	86	GREER COUNTY CONSERVATION DISTRICT
00069665	19301	3000001	5/5/2023	1,119.37	555170	07	GREER COUNTY CONSERVATION DISTRICT
00069666	19301	3000001	5/5/2023	3,760.71	555170	05	MAJOR COUNTY CONSERVATION DISTRICT
00069666	19301	3000001	5/5/2023	3,276.69	555170	08	MAJOR COUNTY CONSERVATION DISTRICT
00069666	19301	3000001	5/5/2023	5,025.52	555170	84	MAJOR COUNTY CONSERVATION DISTRICT
00069668	19301	3000001	5/5/2023	3,688.99	555170	05	ATOKA COUNTY CONSERVATION DISTRICT
00069667	19301	3000001	5/5/2023	7,347.00	555170	05	SOUTH CADDO CONS DISTRICT
00069667	40000	3000001	5/5/2023	139.83	555170	86	SOUTH CADDO CONS DISTRICT
00069667	19301	3000001	5/5/2023	452.13	555170	12	SOUTH CADDO CONS DISTRICT
00069668	19301	3000001	5/5/2023	1,614.75	555170	94	ATOKA COUNTY CONSERVATION DISTRICT
00069668	19301	3000001	5/5/2023	3,131.69	555170	07	ATOKA COUNTY CONSERVATION DISTRICT
00069668	19301	3000001	5/5/2023	207.48	555170	26	ATOKA COUNTY CONSERVATION DISTRICT
00069668	19301	3000001	5/5/2023	321.65	555170	70	ATOKA COUNTY CONSERVATION DISTRICT
00069668	19301	3000001	5/5/2023	70.00	555170	71	ATOKA COUNTY CONSERVATION DISTRICT
00069668	19301	3000001	5/5/2023	203.02	555170	79	ATOKA COUNTY CONSERVATION DISTRICT
00069670	19301	3000001	5/5/2023	4,584.02	555170	06	KIOWA COUNTY CONSERVATION DISTRICT NO 76
00069670	40000	3000001	5/5/2023	139.83	555170	86	KIOWA COUNTY CONSERVATION DISTRICT NO 76
00069669	19301	3000001	5/5/2023	3,428.77	555170	05	BLAINE COUNTY CONSERVATION DISTRICT
00069669	40000	3000001	5/5/2023	139.83	555170	86	BLAINE COUNTY CONSERVATION DISTRICT
00069670	19301	3000001	5/5/2023	3,167.46	555170	05	KIOWA COUNTY CONSERVATION DISTRICT NO 76
00069670	19301	3000001	5/5/2023	1,614.75	555170	05	KIOWA COUNTY CONSERVATION DISTRICT NO 76
00069670	19301	3000001	5/5/2023	1,740.48	555170	94	KIOWA COUNTY CONSERVATION DISTRICT NO 76
00069671	19301	3000001	5/5/2023	3,776.05	555170	05	WEST CADDO CONSERVATION DISTRICT
00069671	19301	3000001	5/5/2023	139.83	555170	86	WEST CADDO CONSERVATION DISTRICT
00069671	19301	3000001	5/5/2023	836.00	555170	84	WEST CADDO CONSERVATION DISTRICT
00069671	19301	3000001	5/5/2023	33.85	555170	82	WEST CADDO CONSERVATION DISTRICT
00069671	19301	3000001	5/5/2023	126.20	555170	81	WEST CADDO CONSERVATION DISTRICT
00069671	19301	3000001	5/5/2023	76.97	555170	80	WEST CADDO CONSERVATION DISTRICT
00069671	19301	3000001	5/5/2023	113.45	555170	71	WEST CADDO CONSERVATION DISTRICT
00069672	19301	3000001	5/5/2023	225.71	555170	81	NORTH CADDO CONSERVATION DISTRICT
00069672	19301	3000001	5/5/2023	3,231.93	555170	05	NORTH CADDO CONSERVATION DISTRICT
00069672	19301	3000001	5/5/2023	171.77	555170	71	NORTH CADDO CONSERVATION DISTRICT
00069672	19301	3000001	5/5/2023	70.92	555170	80	NORTH CADDO CONSERVATION DISTRICT
00069672	19301	3000001	5/5/2023	58.68	555170	82	NORTH CADDO CONSERVATION DISTRICT
00069674	19301	3000001	5/5/2023	163.02	555170	81	JEFFERSON COUNTY CONSERVATION DIST
00069674	19301	3000001	5/5/2023	3,070.79	555170	05	JEFFERSON COUNTY CONSERVATION DIST
00069675	19301	3000001	5/5/2023	3,813.68	555170	05	SEMINOLE COUNTY CONSERVATION DISTRICT
00069675	19301	3000001	5/5/2023	272.39	555170	82	SEMINOLE COUNTY CONSERVATION DISTRICT
00069675	19301	3000001	5/5/2023	64.19	555170	69	SEMINOLE COUNTY CONSERVATION DISTRICT
00069675	19301	3000001	5/5/2023	183.55	555170	80	SEMINOLE COUNTY CONSERVATION DISTRICT
00069675	19301	3000001	5/5/2023	228.55	555170	81	SEMINOLE COUNTY CONSERVATION DISTRICT
00069677	40000	3000001	5/5/2023	139.83	555170	86	MARSHALL COUNTY CONSERVATION DISTRICT
00069676	19301	3000001	5/5/2023	3,767.75	555170	94	SEMINOLE COUNTY CONSERVATION DISTRICT
00069678	19301	3000001	5/5/2023	3,065.55	555170	05	MARSHALL COUNTY CONSERVATION DISTRICT

**OKLAHOMA CONSERVATION COMMISSION
CLAIMS REGISTER BY PROGRAM
FOR THE PERIOD OF APRIL 24 THROUGH MAY 24, 2023**

Voucher	Fund	Department	Date	Amount	Account	Sub	Vendor Name
00069678	19301	3000001	5/5/2023	3,164.04	555170	08	MARSHALL COUNTY CONSERVATION DISTRICT
00069679	19301	3000001	5/5/2023	3,070.79	555170	05	GRADY COUNTY CONSERVATION DIST
00069679	19301	3000001	5/5/2023	3,932.65	555170	06	GRADY COUNTY CONSERVATION DIST
00069679	19301	3000001	5/5/2023	62.60	555170	71	GRADY COUNTY CONSERVATION DIST
00069679	40000	3000001	5/5/2023	139.83	555170	86	GRADY COUNTY CONSERVATION DIST
00069680	19301	3000001	5/5/2023	3,697.42	555170	05	CLEVELAND COUNTY CONSERVATION DISTRICT
00069683	19301	3000001	5/5/2023	52.94	555170	93	GREER COUNTY CONSERVATION DISTRICT
00069681	40000	3000001	5/5/2023	1,500.00	555170	99	PAWNEE COUNTY CONSERVATION DISTRICT
00069682	19301	3000001	5/5/2023	50.55	555170	93	SEMINOLE COUNTY CONSERVATION DISTRICT
00069684	19301	3000001	5/5/2023	154.00	555170	93	ATOKA COUNTY CONSERVATION DISTRICT
00069685	19301	3000001	5/5/2023	52.46	555170	93	MAJOR COUNTY CONSERVATION DISTRICT
00069688	19301	3000001	5/9/2023	44.36	555170	24	LOVE COUNTY CONSERVATION DISTRICT
00069688	19301	3000001	5/9/2023	2,938.24	555170	05	LOVE COUNTY CONSERVATION DISTRICT
00069688	19301	3000001	5/9/2023	82.90	555170	05	LOVE COUNTY CONSERVATION DISTRICT
00069688	19301	3000001	5/9/2023	330.00	555170	24	LOVE COUNTY CONSERVATION DISTRICT
00069688	19301	3000001	5/9/2023	275.00	555170	92	LOVE COUNTY CONSERVATION DISTRICT
00069689	19301	3000001	5/9/2023	3,756.68	555170	05	COMANCHE COUNTY CONSERVATION DISTRICT
00069689	19301	3000001	5/9/2023	2,788.21	555170	02	COMANCHE COUNTY CONSERVATION DISTRICT
00069689	19301	3000001	5/9/2023	50.38	555170	26	COMANCHE COUNTY CONSERVATION DISTRICT
00069690	19301	3000001	5/9/2023	856.58	555170	46	WASHITA COUNTY CONSERVATION DISTRICT
00069690	19301	3000001	5/9/2023	4,269.67	555170	05	WASHITA COUNTY CONSERVATION DISTRICT
00069690	19301	3000001	5/9/2023	4,616.03	555170	94	WASHITA COUNTY CONSERVATION DISTRICT
00069690	19301	3000001	5/9/2023	77.42	555170	26	WASHITA COUNTY CONSERVATION DISTRICT
00069690	19301	3000001	5/9/2023	398.36	555170	27	WASHITA COUNTY CONSERVATION DISTRICT
00069690	19301	3000001	5/9/2023	23.60	555170	60	WASHITA COUNTY CONSERVATION DISTRICT
00069690	19301	3000001	5/9/2023	52.16	555170	71	WASHITA COUNTY CONSERVATION DISTRICT
00069690	19301	3000001	5/9/2023	247.38	555170	79	WASHITA COUNTY CONSERVATION DISTRICT
00069690	19301	3000001	5/9/2023	3,070.53	555170	07	WASHITA COUNTY CONSERVATION DISTRICT
00069691	19301	3000001	5/9/2023	3,061.00	555170	05	SEQUOYAH COUNTY CONSERVATION DISTRICT
00069691	19301	3000001	5/9/2023	88.23	555170	79	SEQUOYAH COUNTY CONSERVATION DISTRICT
00069692	19301	3000001	5/9/2023	40.61	555170	69	ARBUCKLE CONSERVATION DISTRICT
00069692	19301	3000001	5/9/2023	3,170.68	555170	08	ARBUCKLE CONSERVATION DISTRICT
00069692	19301	3000001	5/9/2023	270.82	555170	20	ARBUCKLE CONSERVATION DISTRICT
00069692	19301	3000001	5/9/2023	17.89	555170	24	ARBUCKLE CONSERVATION DISTRICT
00069692	19301	3000001	5/9/2023	86.99	555170	71	ARBUCKLE CONSERVATION DISTRICT
00069692	19301	3000001	5/9/2023	43.72	555170	71	ARBUCKLE CONSERVATION DISTRICT
00069692	19301	3000001	5/9/2023	35.65	555170	72	ARBUCKLE CONSERVATION DISTRICT
00069692	19301	3000001	5/9/2023	48.04	555170	80	ARBUCKLE CONSERVATION DISTRICT
00069693	19301	3000001	5/9/2023	1,102.16	555170	12	GARFIELD CO CONSERVATION DISTRICT
00069692	19301	3000001	5/9/2023	76.72	555170	82	ARBUCKLE CONSERVATION DISTRICT
00069692	19301	3000001	5/9/2023	3,503.95	555170	06	ARBUCKLE CONSERVATION DISTRICT
00069692	19301	3000001	5/9/2023	2,930.92	555170	05	ARBUCKLE CONSERVATION DISTRICT
00069693	40000	3000001	5/9/2023	139.83	555170	86	GARFIELD CO CONSERVATION DISTRICT
00069693	19301	3000001	5/9/2023	3,369.69	555170	08	GARFIELD CO CONSERVATION DISTRICT
00069729	19301	3000001	5/10/2023	99.48	555170	71	DEWEY COUNTY CONSERVATION DISTRICT
00069696	19301	3000001	5/9/2023	49.86	555170	93	CHECOTAH CONSERVATION DISTRICT NO 20
00069697	19301	3000001	5/9/2023	62.50	555170	93	ARBUCKLE CONSERVATION DISTRICT
00069698	19301	3000001	5/9/2023	49.57	555170	93	CHECOTAH CONSERVATION DISTRICT NO 20
00069729	19301	3000001	5/10/2023	3,373.50	555170	05	DEWEY COUNTY CONSERVATION DISTRICT

**OKLAHOMA CONSERVATION COMMISSION
CLAIMS REGISTER BY PROGRAM
FOR THE PERIOD OF APRIL 24 THROUGH MAY 24, 2023**

Voucher	Fund	Department	Date	Amount	Account	Sub	Vendor Name
00069724	19301	3000001	5/10/2023	3,375.29	555170	05	PAWNEE COUNTY CONSERVATION DISTRICT
00069724	19301	3000001	5/10/2023	50.43	555170	69	PAWNEE COUNTY CONSERVATION DISTRICT
00069724	19301	3000001	5/10/2023	82.87	555170	79	PAWNEE COUNTY CONSERVATION DISTRICT
00069724	19301	3000001	5/10/2023	48.48	555170	80	PAWNEE COUNTY CONSERVATION DISTRICT
00069725	19301	3000001	5/10/2023	1,482.34	555170	12	NORTH FORK OF RED RIVER CONSERVATION
00069725	19301	3000001	5/10/2023	3,071.32	555170	08	NORTH FORK OF RED RIVER CONSERVATION
00069725	19301	3000001	5/10/2023	2,833.22	555170	05	NORTH FORK OF RED RIVER CONSERVATION
00069726	19301	3000001	5/10/2023	135.00	555170	60	JOHNSTON COUNTY CONSERVATION DISTRICT
00069726	19301	3000001	5/10/2023	78.75	555170	79	JOHNSTON COUNTY CONSERVATION DISTRICT
00069726	19301	3000001	5/10/2023	30.63	555170	80	JOHNSTON COUNTY CONSERVATION DISTRICT
00069726	19301	3000001	5/10/2023	25.00	555170	82	JOHNSTON COUNTY CONSERVATION DISTRICT
00069726	40000	3000001	5/10/2023	139.83	555170	86	JOHNSTON COUNTY CONSERVATION DISTRICT
00069726	19301	3000001	5/10/2023	3,062.96	555170	05	JOHNSTON COUNTY CONSERVATION DISTRICT
00069727	19301	3000001	5/10/2023	2,762.48	555170	05	KONAWA CONSERVATION DISTRICT
00069727	19301	3000001	5/10/2023	944.63	555170	12	KONAWA CONSERVATION DISTRICT
00069728	19301	3000001	5/10/2023	16.15	555170	02	LINCOLN COUNTY CONSERVATION DISTRICT
00069728	19301	3000001	5/10/2023	3,280.67	555170	05	LINCOLN COUNTY CONSERVATION DISTRICT
00069728	19301	3000001	5/10/2023	116.01	555170	79	LINCOLN COUNTY CONSERVATION DISTRICT
00069729	19301	3000001	5/10/2023	256.95	555170	80	DEWEY COUNTY CONSERVATION DISTRICT
00069729	19301	3000001	5/10/2023	187.75	555170	81	DEWEY COUNTY CONSERVATION DISTRICT
00069729	19301	3000001	5/10/2023	150.09	555170	82	DEWEY COUNTY CONSERVATION DISTRICT
00069729	19301	3000001	5/10/2023	3,064.35	555170	08	DEWEY COUNTY CONSERVATION DISTRICT
00069739	19301	3000001	5/10/2023	560.00	555170	99	MURRAY COUNTY CONSERVATION DISTRICT
00069741	19301	3000001	5/10/2023	2,912.21	555170	05	MUSKOGEE COUNTY CONSERVATION DISTRICT
00069740	19301	3000001	5/10/2023	113.56	555170	93	NORTH FORK OF RED RIVER CONSERVATION
00069741	19301	3000001	5/10/2023	368.11	555170	69	MUSKOGEE COUNTY CONSERVATION DISTRICT
00069741	19301	3000001	5/10/2023	252.31	555170	69	MUSKOGEE COUNTY CONSERVATION DISTRICT
00069741	19301	3000001	5/10/2023	78.25	555170	71	MUSKOGEE COUNTY CONSERVATION DISTRICT
00069754	19301	3000001	5/15/2023	5,045.28	555170	01	MURRAY COUNTY CONSERVATION DISTRICT
00069754	19301	3000001	5/15/2023	2,931.35	555170	05	MURRAY COUNTY CONSERVATION DISTRICT
00069754	19301	3000001	5/15/2023	3,932.22	555170	06	MURRAY COUNTY CONSERVATION DISTRICT
00069754	19301	3000001	5/15/2023	9.50	555170	20	MURRAY COUNTY CONSERVATION DISTRICT
00069754	19301	3000001	5/15/2023	14.93	555170	20	MURRAY COUNTY CONSERVATION DISTRICT
00069754	19301	3000001	5/15/2023	43.98	555170	20	MURRAY COUNTY CONSERVATION DISTRICT
00069754	19301	3000001	5/15/2023	260.69	555170	69	MURRAY COUNTY CONSERVATION DISTRICT
00069754	19301	3000001	5/15/2023	147.50	555170	69	MURRAY COUNTY CONSERVATION DISTRICT
00069754	19301	3000001	5/15/2023	85.00	555170	71	MURRAY COUNTY CONSERVATION DISTRICT
00069754	19301	3000001	5/15/2023	16.26	555170	72	MURRAY COUNTY CONSERVATION DISTRICT
00069755	19301	3000001	5/15/2023	3,942.11	555170	06	OKFUSKEE COUNTY CONSERVATION DISTRICT
00069755	19301	3000001	5/15/2023	3,217.59	555170	05	OKFUSKEE COUNTY CONSERVATION DISTRICT
00069755	19301	3000001	5/15/2023	458.59	555170	94	OKFUSKEE COUNTY CONSERVATION DISTRICT
00069755	19301	3000001	5/15/2023	588.00	555170	80	OKFUSKEE COUNTY CONSERVATION DISTRICT
00069755	19301	3000001	5/15/2023	182.59	555170	82	OKFUSKEE COUNTY CONSERVATION DISTRICT
00069769	19301	3000001	5/16/2023	100.00	555170	83	DELAWARE CO CONSERVATION DISTRICT
00069761	40000	3000001	5/15/2023	2,000.00	555170		WASHITA COUNTY CONSERVATION DISTRICT
00069762	40000	3000001	5/15/2023	284.15	555170		NORTH FORK OF RED RIVER CONSERVATION
00069763	40000	3000001	5/15/2023	700.00	555170		LOVE COUNTY CONSERVATION DISTRICT
00069765	19301	3000001	5/16/2023	46.11	555170	93	EAST CANADIAN COUNTY CONSERVATION DISTR
00069766	19301	3000001	5/16/2023	2,907.50	555170	02	EAST CANADIAN COUNTY CONSERVATION DISTR

**OKLAHOMA CONSERVATION COMMISSION
CLAIMS REGISTER BY PROGRAM
FOR THE PERIOD OF APRIL 24 THROUGH MAY 24, 2023**

Voucher	Fund	Department	Date	Amount	Account	Sub	Vendor Name
00069766	19301	3000001	5/16/2023	3,643.95	555170	06	EAST CANADIAN COUNTY CONSERVATION DISTR
00069767	19301	3000001	5/16/2023	243.03	555170	93	WOODWARD COUNTY CONSERVATION DISTRICT
00069768	19301	3000001	5/16/2023	190.00	555170	46	WOODWARD COUNTY CONSERVATION DISTRICT
00069768	19301	3000001	5/16/2023	93.88	555170	71	WOODWARD COUNTY CONSERVATION DISTRICT
00069768	19301	3000001	5/16/2023	68.67	555170	80	WOODWARD COUNTY CONSERVATION DISTRICT
00069768	19301	3000001	5/16/2023	74.25	555170	81	WOODWARD COUNTY CONSERVATION DISTRICT
00069768	19301	3000001	5/16/2023	1,154.01	555170	12	WOODWARD COUNTY CONSERVATION DISTRICT
00069769	19301	3000001	5/16/2023	85.41	555170	69	DELAWARE CO CONSERVATION DISTRICT
00069769	19301	3000001	5/16/2023	10.83	555170	80	DELAWARE CO CONSERVATION DISTRICT
00069769	19301	3000001	5/16/2023	31.80	555170	82	DELAWARE CO CONSERVATION DISTRICT
00069769	19301	3000001	5/16/2023	1,145.16	555170	07	DELAWARE CO CONSERVATION DISTRICT
00069770	19301	3000001	5/16/2023	3,519.47	555170	06	NOBLE COUNTY CONSERVATION DISTRICT
00069771	19301	3000001	5/16/2023	3,908.69	555170	05	CRAIG COUNTY CONSERVATION DISTRICT
00069771	19301	3000001	5/16/2023	3,147.26	555170	07	CRAIG COUNTY CONSERVATION DISTRICT
00069772	19301	3000001	5/16/2023	3,380.98	555170	05	CUSTER COUNTY CONSERVATION DISTRICT
00069773	19301	3000001	5/16/2023	50.00	555170	63	TALIHINA CONSERVATION DISTRICT
00069771	19301	3000001	5/16/2023	720.00	555170	61	CRAIG COUNTY CONSERVATION DISTRICT
00069771	19301	3000001	5/16/2023	350.00	555170	62	CRAIG COUNTY CONSERVATION DISTRICT
00069771	19301	3000001	5/16/2023	2,125.00	555170	74	CRAIG COUNTY CONSERVATION DISTRICT
00069772	19301	3000001	5/16/2023	3,162.40	555170	07	CUSTER COUNTY CONSERVATION DISTRICT
00069773	19301	3000001	5/16/2023	2,787.55	555170	05	TALIHINA CONSERVATION DISTRICT
00069773	19301	3000001	5/16/2023	457.29	555170	71	TALIHINA CONSERVATION DISTRICT
00069773	19301	3000001	5/16/2023	63.20	555170	80	TALIHINA CONSERVATION DISTRICT
00069773	19301	3000001	5/16/2023	95.31	555170	82	TALIHINA CONSERVATION DISTRICT
00069778	19301	3000001	5/16/2023	3,357.30	555170	05	MCINTOSH COUNTY CONSERVATION DISTRICT
00069780	19301	3000001	5/16/2023	47.22	555170	65	BRYAN CONSERVATION DISTRICT
00069774	19301	3000001	5/16/2023	2,780.94	555170	07	LATIMER COUNTY CONSERVATION DISTRICT
00069776	19301	3000001	5/16/2023	48.41	555170	93	LATIMER COUNTY CONSERVATION DISTRICT
00069775	19301	3000001	5/16/2023	92.22	555170	93	TALIHINA CONSERVATION DISTRICT
00069777	19301	3000001	5/16/2023	57.50	555170	93	CANEY VALLEY CONSERVATION DISTRICT
00069779	19301	3000001	5/16/2023	1,143.21	555170	05	TULSA COUNTY CONSERVATION DISTRICT
00069779	19301	3000001	5/16/2023	3,448.47	555170	05	TULSA COUNTY CONSERVATION DISTRICT
00069779	19301	3000001	5/16/2023	3,448.47	555170	05	TULSA COUNTY CONSERVATION DISTRICT
00069780	19301	3000001	5/16/2023	918.41	555170	12	BRYAN CONSERVATION DISTRICT
00069780	19301	3000001	5/16/2023	44.00	555170	26	BRYAN CONSERVATION DISTRICT
00069780	19301	3000001	5/16/2023	39.96	555170	40	BRYAN CONSERVATION DISTRICT
00069780	19301	3000001	5/16/2023	58.73	555170	65	BRYAN CONSERVATION DISTRICT
00069780	19301	3000001	5/16/2023	79.26	555170	71	BRYAN CONSERVATION DISTRICT
00069780	19301	3000001	5/16/2023	56.15	555170	80	BRYAN CONSERVATION DISTRICT
00069780	19301	3000001	5/16/2023	630.00	555170	84	BRYAN CONSERVATION DISTRICT
00069780	40000	3000001	5/16/2023	139.83	555170	86	BRYAN CONSERVATION DISTRICT
00069780	19301	3000001	5/16/2023	3,173.36	555170	08	BRYAN CONSERVATION DISTRICT
00069783	19301	3000001	5/16/2023	3,240.74	555170	07	SHAWNEE CONSERVATION DISTRICT
00069781	19301	3000001	5/16/2023	3,140.56	555170	05	DEER CREEK CONSERVATION DISTRICT
00069781	19301	3000001	5/16/2023	269.13	555170	94	DEER CREEK CONSERVATION DISTRICT
00069782	19301	3000001	5/16/2023	3,069.52	555170	05	GRANT COUNTY CONSERVATION DISTRICT
00069782	19301	3000001	5/16/2023	3,061.36	555170	07	GRANT COUNTY CONSERVATION DISTRICT
00069782	19301	3000001	5/16/2023	3,514.76	555170	84	GRANT COUNTY CONSERVATION DISTRICT
00069783	19301	3000001	5/16/2023	1,226.82	555170	02	SHAWNEE CONSERVATION DISTRICT

**OKLAHOMA CONSERVATION COMMISSION
CLAIMS REGISTER BY PROGRAM
FOR THE PERIOD OF APRIL 24 THROUGH MAY 24, 2023**

Voucher	Fund	Department	Date	Amount	Account	Sub	Vendor Name
00069785	19301	3000001	5/16/2023	35.00	555170	82	MCCLAIN COUNTY CONSERVATION DISTRICT
00069784	19301	3000001	5/16/2023	3,428.77	555170	05	BLAINE COUNTY CONSERVATION DISTRICT
00069785	19301	3000001	5/16/2023	3,658.68	555170	05	MCCLAIN COUNTY CONSERVATION DISTRICT
00069785	19301	3000001	5/16/2023	3,758.04	555170	06	MCCLAIN COUNTY CONSERVATION DISTRICT
00069786	19301	3000001	5/16/2023	55.26	555170	93	TILLMAN COUNTY CONSERVATION DISTRICT
00069846	19301	3000001	5/22/2023	3,642.74	555170	05	LEFLORE COUNTY CONSERVATION DISTRICT
00069846	19301	3000001	5/22/2023	2,897.59	555170	07	LEFLORE COUNTY CONSERVATION DISTRICT
00069847	19301	3000001	5/22/2023	2,938.24	555170	05	MAYES COUNTY CONSERVATION DISTRICT
00069820	40000	3000001	5/22/2023	700.00	555170	99	PAWNEE COUNTY CONSERVATION DISTRICT
00069845	19301	3000001	5/22/2023	3,697.42	555170	05	CLEVELAND COUNTY CONSERVATION DISTRICT
00069845	19301	3000001	5/22/2023	50.75	555170	60	CLEVELAND COUNTY CONSERVATION DISTRICT
00069845	19301	3000001	5/22/2023	63.00	555170	72	CLEVELAND COUNTY CONSERVATION DISTRICT
00069845	19301	3000001	5/22/2023	30.00	555170	82	CLEVELAND COUNTY CONSERVATION DISTRICT
00069845	40000	3000001	5/22/2023	2,686.08	555170	03	CLEVELAND COUNTY CONSERVATION DISTRICT
00069847	19301	3000001	5/22/2023	366.74	555170	20	MAYES COUNTY CONSERVATION DISTRICT
00069847	19301	3000001	5/22/2023	322.73	555170	20	MAYES COUNTY CONSERVATION DISTRICT
00069847	19301	3000001	5/22/2023	134.74	555170	46	MAYES COUNTY CONSERVATION DISTRICT
00069847	19301	3000001	5/22/2023	47.15	555170	46	MAYES COUNTY CONSERVATION DISTRICT
00069847	19301	3000001	5/22/2023	202.67	555170	69	MAYES COUNTY CONSERVATION DISTRICT
00069847	19301	3000001	5/22/2023	197.46	555170	69	MAYES COUNTY CONSERVATION DISTRICT
00069847	19301	3000001	5/22/2023	37.30	555170	79	MAYES COUNTY CONSERVATION DISTRICT
00069847	19301	3000001	5/22/2023	100.00	555170	79	MAYES COUNTY CONSERVATION DISTRICT
00069847	19301	3000001	5/22/2023	46.60	555170	79	MAYES COUNTY CONSERVATION DISTRICT
00069847	19301	3000001	5/22/2023	2.56	555170	80	MAYES COUNTY CONSERVATION DISTRICT
00069848	19301	3000001	5/22/2023	1,050.00	555170	92	COAL COUNTY CONSERVATION DISTRICT NO 19
00069848	19301	3000001	5/22/2023	3,341.79	555170	05	COAL COUNTY CONSERVATION DISTRICT NO 19
00069848	19301	3000001	5/22/2023	500.14	555170	20	COAL COUNTY CONSERVATION DISTRICT NO 19
00069848	19301	3000001	5/22/2023	165.00	555170	27	COAL COUNTY CONSERVATION DISTRICT NO 19
00069848	19301	3000001	5/22/2023	848.00	555170	63	COAL COUNTY CONSERVATION DISTRICT NO 19
00069848	19301	3000001	5/22/2023	467.25	555170	72	COAL COUNTY CONSERVATION DISTRICT NO 19
00069849	19301	3000001	5/22/2023	71.67	555170	71	STEPHENS COUNTY CONSERVATION DISTRICT
00069849	19301	3000001	5/22/2023	4,084.32	555170	02	STEPHENS COUNTY CONSERVATION DISTRICT
00069849	19301	3000001	5/22/2023	3,229.50	555170	94	STEPHENS COUNTY CONSERVATION DISTRICT
00069849	19301	3000001	5/22/2023	4,036.44	555170	05	STEPHENS COUNTY CONSERVATION DISTRICT
00069849	19301	3000001	5/22/2023	32.50	555170	83	STEPHENS COUNTY CONSERVATION DISTRICT
00069849	19301	3000001	5/22/2023	325.00	555170	92	STEPHENS COUNTY CONSERVATION DISTRICT
00069850	19301	3000001	5/22/2023	3,545.39	555170	05	OKLAHOMA COUNTY CONSERVATION DISTRICT
00069852	19301	3000001	5/22/2023	63.21	555170	24	OKLAHOMA COUNTY CONSERVATION DISTRICT
00069852	19301	3000001	5/22/2023	50.00	555170	70	OKLAHOMA COUNTY CONSERVATION DISTRICT
00069852	19301	3000001	5/22/2023	250.00	555170	84	OKLAHOMA COUNTY CONSERVATION DISTRICT
00069854	19301	3000001	5/22/2023	4,383.99	555170	05	PITTSBURG COUNTY CONSERVATION DISTRICT
00069852	19301	3000001	5/22/2023	17.97	555170	20	OKLAHOMA COUNTY CONSERVATION DISTRICT
00069852	19301	3000001	5/22/2023	225.62	555170	22	OKLAHOMA COUNTY CONSERVATION DISTRICT
00069853	19301	3000001	5/22/2023	3,094.75	555170	05	KIAMICHI CONSERVATION DISTRICT
00069853	19301	3000001	5/22/2023	175.00	555170	46	KIAMICHI CONSERVATION DISTRICT
00069853	19301	3000001	5/22/2023	300.00	555170	76	KIAMICHI CONSERVATION DISTRICT
00069853	40000	3000001	5/22/2023	139.83	555170	76	KIAMICHI CONSERVATION DISTRICT
00069854	19301	3000001	5/22/2023	3,128.68	555170	02	PITTSBURG COUNTY CONSERVATION DISTRICT
00069854	19301	3000001	5/22/2023	512.21	555170	69	PITTSBURG COUNTY CONSERVATION DISTRICT

**OKLAHOMA CONSERVATION COMMISSION
CLAIMS REGISTER BY PROGRAM
FOR THE PERIOD OF APRIL 24 THROUGH MAY 24, 2023**

Voucher	Fund	Department	Date	Amount	Account	Sub	Vendor Name
00069856	19301	3000001	5/22/2023	3,167.46	555170	06	KIOWA COUNTY CONSERVATION DISTRICT NO 76
00069856	19301	3000001	5/22/2023	4,584.02	555170	05	KIOWA COUNTY CONSERVATION DISTRICT NO 76
00069857	19301	3000001	5/22/2023	449.33	555170	69	OTTAWA COUNTY CONSERVATION DISTRICT
00069855	19301	3000001	5/22/2023	3,452.25	555170	05	OSAGE COUNTY CONSERVATION DISTRICT
00069855	19301	3000001	5/22/2023	3,507.83	555170	08	OSAGE COUNTY CONSERVATION DISTRICT
00069857	19301	3000001	5/22/2023	3,693.78	555170	05	OTTAWA COUNTY CONSERVATION DISTRICT
00069857	19301	3000001	5/22/2023	192.92	555170	65	OTTAWA COUNTY CONSERVATION DISTRICT
00069857	19301	3000001	5/22/2023	54.99	555170	67	OTTAWA COUNTY CONSERVATION DISTRICT
00069858	19301	3000001	5/22/2023	165.06	555170	91	CANEY VALLEY CONSERVATION DISTRICT
00069859	19301	3000001	5/22/2023	40.65	555170	70	MURRAY COUNTY CONSERVATION DISTRICT
00069859	19301	3000001	5/22/2023	165.88	555170	20	MURRAY COUNTY CONSERVATION DISTRICT
00069859	19301	3000001	5/22/2023	11.70	555170	20	MURRAY COUNTY CONSERVATION DISTRICT
00069859	19301	3000001	5/22/2023	23.40	555170	27	MURRAY COUNTY CONSERVATION DISTRICT
00069860	19301	3000001	5/22/2023	63.23	555170	80	BEAVER COUNTY CONSERVATION DISTRICT
00069860	19301	3000001	5/22/2023	3,067.44	555170	05	BEAVER COUNTY CONSERVATION DISTRICT
00069860	19301	3000001	5/22/2023	29.24	555170	27	BEAVER COUNTY CONSERVATION DISTRICT
00069860	19301	3000001	5/22/2023	63.00	555170	72	BEAVER COUNTY CONSERVATION DISTRICT
00069860	19301	3000001	5/22/2023	87.69	555170	82	BEAVER COUNTY CONSERVATION DISTRICT
00069860	19301	3000001	5/22/2023	120.00	555170	12	BEAVER COUNTY CONSERVATION DISTRICT
00069861	19301	3000001	5/22/2023	3,673.50	555170	05	SOUTH CADDO CONS DISTRICT
00069862	19301	3000001	5/22/2023	75.00	555170	93	LOGAN COUNTY CONSERVATION DISTRICT
00069862	19301	3000001	5/22/2023	51.39	555170	93	LOGAN COUNTY CONSERVATION DISTRICT
00069863	19301	3000001	5/22/2023	78.60	555170	93	ALFALFA COUNTY CONSERVATION DISTRICT
00069865	19301	3000001	5/22/2023	102.41	555170	93	KIOWA COUNTY CONSERVATION DISTRICT NO 76
00069864	19301	3000001	5/22/2023	97.89	555170	93	MURRAY COUNTY CONSERVATION DISTRICT
00069866	19301	3000001	5/22/2023	106.47	555170	93	OTTAWA COUNTY CONSERVATION DISTRICT
00069867	19301	3000001	5/22/2023	49.88	555170	93	PONTOTOC COUNTY C D
00069868	19301	3000001	5/22/2023	99.12	555170	93	KONAWA CONSERVATION DISTRICT
00069873	19301	3000001	5/22/2023	3,422.45	555170	05	LITTLE RIVER CONSERVATION DISTRICT
00069873	19301	3000001	5/22/2023	515.79	555170	26	LITTLE RIVER CONSERVATION DISTRICT
00069873	19301	3000001	5/22/2023	328.50	555170	26	LITTLE RIVER CONSERVATION DISTRICT
00069873	19301	3000001	5/22/2023	2,783.05	555170	92	LITTLE RIVER CONSERVATION DISTRICT
00069876	19301	3000001	5/22/2023	96.89	555170	71	WAGONER COUNTY CONSERVATION DIST NO 22
00069876	19301	3000001	5/22/2023	5,065.03	555170	01	WAGONER COUNTY CONSERVATION DIST NO 22
00069876	19301	3000001	5/22/2023	2,825.79	555170	05	WAGONER COUNTY CONSERVATION DIST NO 22
00069877	19301	3000001	5/22/2023	159.50	555170	65	PONTOTOC COUNTY C D
00069877	19301	3000001	5/22/2023	100.00	555170	71	PONTOTOC COUNTY C D
00069877	19301	3000001	5/22/2023	197.89	555170	79	PONTOTOC COUNTY C D
00069877	19301	3000001	5/22/2023	3,290.41	555170	06	PONTOTOC COUNTY C D
00069875	19301	3000001	5/22/2023	3,349.66	555170	05	CANEY VALLEY CONSERVATION DISTRICT
00069875	19301	3000001	5/22/2023	71.46	555170	71	CANEY VALLEY CONSERVATION DISTRICT
00069876	19301	3000001	5/22/2023	13.91	555170	20	WAGONER COUNTY CONSERVATION DIST NO 22
00069876	19301	3000001	5/22/2023	155.04	555170	27	WAGONER COUNTY CONSERVATION DIST NO 22
00069876	19301	3000001	5/22/2023	235.47	555170	69	WAGONER COUNTY CONSERVATION DIST NO 22
00069877	19301	3000001	5/22/2023	3,970.43	555170	08	PONTOTOC COUNTY C D
00069879	19301	3000001	5/22/2023	2,552.52	555170	95	KINGFISHER COUNTY CONSERVATION DISTRICT
00069879	19301	3000001	5/22/2023	3,755.00	555170	05	KINGFISHER COUNTY CONSERVATION DISTRICT
00069879	19301	3000001	5/22/2023	2,211.30	555170	08	KINGFISHER COUNTY CONSERVATION DISTRICT
00069879	19301	3000001	5/22/2023	100.00	555170	62	KINGFISHER COUNTY CONSERVATION DISTRICT

**OKLAHOMA CONSERVATION COMMISSION
CLAIMS REGISTER BY PROGRAM
FOR THE PERIOD OF APRIL 24 THROUGH MAY 24, 2023**

Voucher	Fund	Department	Date	Amount	Account	Sub	Vendor Name
00069879	19301	3000001	5/22/2023	450.00	555170	63	KINGFISHER COUNTY CONSERVATION DISTRICT
00069879	19301	3000001	5/22/2023	349.60	555170	72	KINGFISHER COUNTY CONSERVATION DISTRICT
00069881	19301	3000001	5/22/2023	136.98	555170	79	HUGHES COUNTY CONSERVATION DIST
00069880	19301	3000001	5/22/2023	3,051.24	555170	08	CHEROKEE COUNTY CONSERVATION DISTRICT
00069881	19301	3000001	5/22/2023	757.86	555170	12	HUGHES COUNTY CONSERVATION DIST
00069881	19301	3000001	5/22/2023	186.64	555170	27	HUGHES COUNTY CONSERVATION DIST
00069881	19301	3000001	5/22/2023	100.00	555170	65	HUGHES COUNTY CONSERVATION DIST
00069881	19301	3000001	5/22/2023	61.96	555170	80	HUGHES COUNTY CONSERVATION DIST
00069881	19301	3000001	5/22/2023	60.13	555170	81	HUGHES COUNTY CONSERVATION DIST
00069881	19301	3000001	5/22/2023	33.59	555170	82	HUGHES COUNTY CONSERVATION DIST
00069881	19301	3000001	5/22/2023	325.00	555170	92	HUGHES COUNTY CONSERVATION DIST
00069881	19301	3000001	5/22/2023	2,980.29	555170	08	HUGHES COUNTY CONSERVATION DIST
00069881	19301	3000001	5/22/2023	3,316.31	555170	06	HUGHES COUNTY CONSERVATION DIST
00069883	19301	3000001	5/22/2023	3,065.55	555170	05	MARSHALL COUNTY CONSERVATION DISTRICT
00069883	19301	3000001	5/22/2023	3,164.04	555170	08	MARSHALL COUNTY CONSERVATION DISTRICT
00069888	19301	3000001	5/22/2023	27.99	555170	46	HARPER COUNTY CONSERVATION DISTRICT
00069882	19301	3000001	5/22/2023	269.13	555170	94	MARSHALL COUNTY CONSERVATION DISTRICT
00069885	19301	3000001	5/22/2023	109.66	555170	93	LINCOLN COUNTY CONSERVATION DISTRICT
00069886	19301	3000001	5/22/2023	3,280.67	555170	05	LINCOLN COUNTY CONSERVATION DISTRICT
00069886	19301	3000001	5/22/2023	497.11	555170	46	LINCOLN COUNTY CONSERVATION DISTRICT
00069884	19301	3000001	5/22/2023	558.70	555170	99	OKLAHOMA COUNTY CONSERVATION DISTRICT
00069888	19301	3000001	5/22/2023	3,366.62	555170	05	HARPER COUNTY CONSERVATION DISTRICT
00069887	19301	3000001	5/22/2023	3,267.20	555170	05	LOGAN COUNTY CONSERVATION DISTRICT
00069887	19301	3000001	5/22/2023	39.30	555170	69	LOGAN COUNTY CONSERVATION DISTRICT
00069888	19301	3000001	5/22/2023	156.53	555170	20	HARPER COUNTY CONSERVATION DISTRICT
00069889	19301	3000001	5/22/2023	3,440.19	555170	05	CENTRAL N CANADIAN RIVER CONSERVATION
00069890	19301	3000001	5/22/2023	325.00	555170	93	HARMON COUNTY CONSERVATION DISTRICT
00069890	19301	3000001	5/22/2023	3,179.51	555170	02	HARMON COUNTY CONSERVATION DISTRICT
00069890	19301	3000001	5/22/2023	3,422.51	555170	05	HARMON COUNTY CONSERVATION DISTRICT
00069888	19301	3000001	5/22/2023	770.40	555170	20	HARPER COUNTY CONSERVATION DISTRICT
00069890	19301	3000001	5/22/2023	2,045.35	555170	94	HARMON COUNTY CONSERVATION DISTRICT
00069890	19301	3000001	5/22/2023	260.19	555170	20	HARMON COUNTY CONSERVATION DISTRICT
00069890	19301	3000001	5/22/2023	94.13	555170	71	HARMON COUNTY CONSERVATION DISTRICT
00069891	19301	3000001	5/22/2023	62.60	555170	71	GRADY COUNTY CONSERVATION DIST
00069891	19301	3000001	5/22/2023	3,070.79	555170	05	GRADY COUNTY CONSERVATION DIST
00069891	19301	3000001	5/22/2023	915.03	555170	94	GRADY COUNTY CONSERVATION DIST
00069891	19301	3000001	5/22/2023	3,932.65	555170	06	GRADY COUNTY CONSERVATION DIST
00069891	19301	3000001	5/22/2023	2,368.30	555170	94	GRADY COUNTY CONSERVATION DIST
00069891	19301	3000001	5/22/2023	64.19	555170	69	GRADY COUNTY CONSERVATION DIST
00069892	19301	3000001	5/22/2023	3,068.51	555170	05	ALFALFA COUNTY CONSERVATION DISTRICT
00069892	19301	3000001	5/22/2023	1,143.24	555170	94	ALFALFA COUNTY CONSERVATION DISTRICT
00069893	19301	3000001	5/22/2023	33.75	555170	80	PUSHMATAHA CONSERVATION DISTRICT NO 44
00069893	19301	3000001	5/22/2023	58.50	555170	82	PUSHMATAHA CONSERVATION DISTRICT NO 44
00069893	19301	3000001	5/22/2023	50.00	555170	63	PUSHMATAHA CONSERVATION DISTRICT NO 44
00069893	19301	3000001	5/22/2023	6,326.66	555170	08	PUSHMATAHA CONSERVATION DISTRICT NO 44
00069893	19301	3000001	5/22/2023	7,537.72	555170	08	PUSHMATAHA CONSERVATION DISTRICT NO 44
00069894	19301	3000001	5/22/2023	64.97	555170	71	PUSHMATAHA CONSERVATION DISTRICT NO 44
00069894	19301	3000001	5/22/2023	25.33	555170	80	PUSHMATAHA CONSERVATION DISTRICT NO 44
00069894	19301	3000001	5/22/2023	58.50	555170	82	PUSHMATAHA CONSERVATION DISTRICT NO 44

**OKLAHOMA CONSERVATION COMMISSION
CLAIMS REGISTER BY PROGRAM
FOR THE PERIOD OF APRIL 24 THROUGH MAY 24, 2023**

Voucher	Fund	Department	Date	Amount	Account	Sub	Vendor Name
00069894	19301	3000001	5/22/2023	1,733.24	555170	84	PUSHMATAHA CONSERVATION DISTRICT NO 44
00069896	19301	3000001	5/23/2023	2,577.80	555170	05	WOODS COUNTY CONSERVATION DISTRICT
00069910	19301	3000001	5/23/2023	70.00	555170	71	ATOKA COUNTY CONSERVATION DISTRICT
00069909	19301	3000001	5/23/2023	84.27	555170	71	NOWATA COUNTY CONSERVATION DISTRICT
00069910	19301	3000001	5/23/2023	3,688.99	555170	05	ATOKA COUNTY CONSERVATION DISTRICT
00069910	19301	3000001	5/23/2023	3,131.69	555170	07	ATOKA COUNTY CONSERVATION DISTRICT
00069910	19301	3000001	5/23/2023	424.91	555170	26	ATOKA COUNTY CONSERVATION DISTRICT
00069910	19301	3000001	5/23/2023	18.39	555170	27	ATOKA COUNTY CONSERVATION DISTRICT
00069910	19301	3000001	5/23/2023	110.00	555170	28	ATOKA COUNTY CONSERVATION DISTRICT
00069910	19301	3000001	5/23/2023	10.00	555170	70	ATOKA COUNTY CONSERVATION DISTRICT
00069912	19301	3000001	5/23/2023	58.15	555170	93	NOWATA COUNTY CONSERVATION DISTRICT
00069915	19301	3000001	5/23/2023	3,068.66	555170	05	UPPER WASHITA CONSERVATION DISTRICT
00069915	19301	3000001	5/23/2023	1,769.77	555170	12	UPPER WASHITA CONSERVATION DISTRICT
00069915	40000	3000001	5/23/2023	139.83	555170	86	UPPER WASHITA CONSERVATION DISTRICT
00069915	19301	3000001	5/23/2023	3,633.50	555170	06	UPPER WASHITA CONSERVATION DISTRICT
00069921	19301	3000001	5/25/2023	44.65	555170	93	NORTH CADDO CONSERVATION DISTRICT
00069923	19301	3000001	5/25/2023	48.00	555170	68	ELLIS COUNTY CONSERVATION DISTRICT
00069911	19301	3000001	5/23/2023	58.35	555170	93	CHEROKEE COUNTY CONSERVATION DISTRICT
00069913	19301	3000001	5/23/2023	3,161.51	555170	08	ADAIR COUNTY CONSERVATION DISTRICT NO 67
00069913	19301	3000001	5/23/2023	3,411.82	555170	05	ADAIR COUNTY CONSERVATION DISTRICT NO 67
00069914	19301	3000001	5/23/2023	3,067.84	555170	05	OKMULGEE COUNTY CONSERVATION DISTRICT
00069914	19301	3000001	5/23/2023	2,822.58	555170	07	OKMULGEE COUNTY CONSERVATION DISTRICT
00069914	19301	3000001	5/23/2023	2,012.54	555170	84	OKMULGEE COUNTY CONSERVATION DISTRICT
00069915	19301	3000001	5/23/2023	673.89	555170	06	UPPER WASHITA CONSERVATION DISTRICT
00069919	40000	3000001	5/25/2023	2,000.00	555170	99	PAWNEE COUNTY CONSERVATION DISTRICT
00069920	19301	3000001	5/25/2023	3,377.20	555170	05	PAYNE COUNTY CONSERVATION FOUNDATION INC
00069920	19301	3000001	5/25/2023	58.25	555170	60	PAYNE COUNTY CONSERVATION FOUNDATION INC
00069920	19301	3000001	5/25/2023	12.32	555170	60	PAYNE COUNTY CONSERVATION FOUNDATION INC
00069920	19301	3000001	5/25/2023	75.00	555170	60	PAYNE COUNTY CONSERVATION FOUNDATION INC
00069922	19301	3000001	5/25/2023	165.00	555170	93	ELLIS COUNTY CONSERVATION DISTRICT
00069923	19301	3000001	5/25/2023	45.59	555170	69	ELLIS COUNTY CONSERVATION DISTRICT
00069923	19301	3000001	5/25/2023	184.70	555170	68	ELLIS COUNTY CONSERVATION DISTRICT
00069925	19301	3000001	5/25/2023	3,472.94	555170	05	GREER COUNTY CONSERVATION DISTRICT
00069925	19301	3000001	5/25/2023	156.73	555170	80	GREER COUNTY CONSERVATION DISTRICT
00069925	19301	3000001	5/25/2023	39.24	555170	81	GREER COUNTY CONSERVATION DISTRICT
00069925	19301	3000001	5/25/2023	300.00	555170	92	GREER COUNTY CONSERVATION DISTRICT
00069925	19301	3000001	5/25/2023	894.00	555170	84	GREER COUNTY CONSERVATION DISTRICT
00069925	19301	3000001	5/25/2023	1,119.37	555170	07	GREER COUNTY CONSERVATION DISTRICT
00069924	19301	3000001	5/25/2023	3,520.39	555170	02	JACKSON COUNTY CONSERVATION DIST
00069947	19301	3000001	5/25/2023	5,449.67	555170	94	ROGERS COUNTY CONSERVATION DISTRICT
00069924	19301	3000001	5/25/2023	4,367.76	555170	05	JACKSON COUNTY CONSERVATION DIST
00069924	19301	3000001	5/25/2023	149.49	555170	71	JACKSON COUNTY CONSERVATION DIST
00069924	40000	3000001	5/25/2023	139.83	555170	86	JACKSON COUNTY CONSERVATION DIST
00069926	19301	3000001	5/25/2023	210.85	555170	93	SOUTH CADDO CONS DISTRICT
00069945	19301	3000001	5/25/2023	4,909.88	555170	01	ELLIS COUNTY CONSERVATION DISTRICT
00069945	19301	3000001	5/25/2023	3,015.69	555170	05	ELLIS COUNTY CONSERVATION DISTRICT
00069946	19301	3000001	5/25/2023	4,968.85	555170	05	ROGERS COUNTY CONSERVATION DISTRICT
00069946	19301	3000001	5/25/2023	3,480.64	555170	07	ROGERS COUNTY CONSERVATION DISTRICT
00069946	19301	3000001	5/25/2023	1,345.63	555170	94	ROGERS COUNTY CONSERVATION DISTRICT

**OKLAHOMA CONSERVATION COMMISSION
CLAIMS REGISTER BY PROGRAM
FOR THE PERIOD OF APRIL 24 THROUGH MAY 24, 2023**

Voucher	Fund	Department	Date	Amount	Account	Sub	Vendor Name
00069946	19301	3000001	5/25/2023	73.03	555170	71	ROGERS COUNTY CONSERVATION DISTRICT
00069948	19301	3000001	5/25/2023	3,459.69	555170	94	DELAWARE CO CONSERVATION DISTRICT
00069949	19301	3000001	5/25/2023	3,354.24	555170	94	PUSHMATAHA CONSERVATION DISTRICT NO 44
00069800	19301	3000005	5/22/2023	729.00	532142		OFFICE OF MANAGEMENT & ENTERPRISE SVCS
00069800	19301	3000005	5/22/2023	53.21	534290		OFFICE OF MANAGEMENT & ENTERPRISE SVCS
00069878	19301	3000005	5/22/2023	1,153.00	532142		OFFICE OF MANAGEMENT & ENTERPRISE SVCS
00069878	19301	3000005	5/22/2023	321.14	534290		OFFICE OF MANAGEMENT & ENTERPRISE SVCS
00069906	40000	3000005	5/25/2023	440.26	534290		COMDATA INC
PAYROLL		3000005		<u>19,372.82</u>	511110		DIV PAYROLL - APRIL SUPPLEMENTAL, MAY MAIN

739,171.03 **Field Services**

Land Management

00069595	19112	4000001	4/28/2023	3,588.33	555170	03	HASKELL COUNTY CONSERVATION DISTRICT
00069680	19112	4000001	5/5/2023	3,733.05	555170	03	CLEVELAND COUNTY CONSERVATION DISTRICT
00069845	19112	4000001	5/22/2023	1,046.97	555170	82	CLEVELAND COUNTY CONSERVATION DISTRICT
00069906	19301	4000001	5/25/2023	894.78	534290		COMDATA INC
00069906	19301	4000001	5/25/2023	132.94	533120		COMDATA INC
00069945	19112	4000001	5/25/2023	3,577.86	555170	03	ELLIS COUNTY CONSERVATION DISTRICT
00069946	19112	4000001	5/25/2023	3,634.86	555170	03	ROGERS COUNTY CONSERVATION DISTRICT
PAYROLL		4000001		<u>28,650.19</u>	511110		DIV PAYROLL - APRIL SUPPLEMENTAL, MAY MAIN

45,258.98 **Land Management**

Water Quality

00069577	40000	5000001	4/28/2023	1,327.86	555170		CREEK COUNTY CONSERVATION DISTRICT
00069593	24500	5000001	4/28/2023	2,750.00	555170		GRANT COUNTY CONSERVATION DISTRICT
00069596	19112	5000001	4/28/2023	3,588.33	555170	03	LEFLORE COUNTY CONSERVATION DISTRICT
00069598	40000	5000001	4/28/2023	88.50	521120		LECKBAND,JAKE
00069598	40000	5000001	4/28/2023	10.76	521140		LECKBAND,JAKE
00069642	24500	5000001	5/2/2023	2,800.00	545110		OKLAHOMA ASSOC OF CONSERVATION DISTRICTS
00069643	40000	5000001	5/4/2023	295.00	521120		MILLER,CANDICEMARIE
00069644	40000	5000001	5/4/2023	88.50	521120		SWANSON,JAKE RYLEY
00069646	40000	5000001	5/4/2023	400.00	555170		NORTH CADDO CONSERVATION DISTRICT
00069647	40000	5000001	5/4/2023	3,750.00	515540		JACK R DAVIS
00069686	40000	5000001	5/5/2023	88.50	521120		SWANSON,JAKE RYLEY
00069687	40000	5000001	5/11/2023	1,162.00	522131		BANK OF AMERICA NA
00069687	19301	5000001	5/11/2023	257.67	549110		BANK OF AMERICA NA
00069687	40000	5000001	5/11/2023	316.98	515290		BANK OF AMERICA NA
00069687	40000	5000001	5/11/2023	2,750.00	522150		BANK OF AMERICA NA
00069687	40000	5000001	5/11/2023	355.93	531110		BANK OF AMERICA NA
00069687	40000	5000001	5/11/2023	39.99	533220		BANK OF AMERICA NA
00069687	40000	5000001	5/11/2023	288.49	536140		BANK OF AMERICA NA
00069687	40000	5000001	5/11/2023	22.15	537190		BANK OF AMERICA NA
00069687	40000	5000001	5/11/2023	475.00	531150		BANK OF AMERICA NA
00069687	40000	5000001	5/11/2023	1,034.40	535180		BANK OF AMERICA NA
00069687	40000	5000001	5/11/2023	96.48	536190		BANK OF AMERICA NA
00069699	19301	5000001	5/9/2023	19,404.00	515290		DEPT OF AGRICULTURE FOOD & FORESTRY

**OKLAHOMA CONSERVATION COMMISSION
CLAIMS REGISTER BY PROGRAM
FOR THE PERIOD OF APRIL 24 THROUGH MAY 24, 2023**

Voucher	Fund	Department	Date	Amount	Account	Sub	Vendor Name
00069705	40000	5000001	5/9/2023	71.13	521110		ROGERS,BRAD C
00069706	40000	5000001	5/9/2023	238.95	521110		ROGERS,BRAD C
00069707	40000	5000001	5/9/2023	235.50	521120		RAMMING,JASON M
00069742	40000	5000001	5/10/2023	300.25	521230		BOND,REBECCA E
00069742	40000	5000001	5/10/2023	79.91	521240		BOND,REBECCA E
00069742	40000	5000001	5/10/2023	60.00	521250		BOND,REBECCA E
00069758	40000	5000001	5/15/2023	300.25	521230		SPINNER,KARLA A
00069756	40000	5000001	5/15/2023	300.25	521230		DYER,JOSEPH J
00069758	40000	5000001	5/15/2023	95.00	521250		SPINNER,KARLA A
00069764	24500	5000001	5/16/2023	5,600.00	555170		OKLAHOMA ASSOC OF CONSERVATION DISTRICTS
00069800	40000	5000001	5/22/2023	2,398.52	532140		OFFICE OF MANAGEMENT & ENTERPRISE SVCS
00069800	40000	5000001	5/22/2023	2,140.87	532142		OFFICE OF MANAGEMENT & ENTERPRISE SVCS
00069800	40000	5000001	5/22/2023	479.77	534290		OFFICE OF MANAGEMENT & ENTERPRISE SVCS
00069846	19112	5000001	5/22/2023	3,585.45	555170	03	LEFLORE COUNTY CONSERVATION DISTRICT
00069869	19301	5000001	5/22/2023	5,267.93	559110		GRAND RIVER DAM AUTHORITY
00069870	19301	5000001	5/22/2023	2,469.94	559110		GRAND RIVER DAM AUTHORITY
00069872	19301	5000001	5/22/2023	50,000.00	555170		LINCOLN COUNTY CONSERVATION DISTRICT
00069874	40000	5000001	5/22/2023	200.00	555170		CENTRAL N CANADIAN RIVER CONSERVATION
00069871	19301	5000001	5/22/2023	6,046.55	559110		GRAND RIVER DAM AUTHORITY
00069878	40000	5000001	5/22/2023	2,324.63	532142		OFFICE OF MANAGEMENT & ENTERPRISE SVCS
00069878	40000	5000001	5/22/2023	742.73	534290		OFFICE OF MANAGEMENT & ENTERPRISE SVCS
00069906	40000	5000001	5/25/2023	2,866.59	534290		COMDATA INC
00069906	40000	5000001	5/25/2023	291.75	533120		COMDATA INC
00069916	19301	5000001	5/23/2023	100.00	555170		ADAIR COUNTY CONSERVATION DISTRICT NO 67
00069918	40000	5000001	5/25/2023	4,000.00	515060		HBC CPAS AND ADVISORS
00069944	40000	5000001	5/25/2023	3,750.00	515540		JACK R DAVIS
PAYROLL		5000001		<u>189,429.32</u>	511110		DIV PAYROLL - APRIL SUPPLEMENTAL, MAY MAIN
				324,765.83			Water Quality
Wetlands							
PAYROLL		5000002		<u>17,944.68</u>	511110		DIV PAYROLL - APRIL SUPPLEMENTAL, MAY MAIN
				17,944.68			Wetlands
Cost Share - Locally Led							
00069533	25000	5000004	4/26/2023	2,500.00	555170		COAL COUNTY CONSERVATION DISTRICT NO 19
00069534	25000	5000004	4/26/2023	3,030.00	555170		UPPER WASHITA CONSERVATION DISTRICT
00069530	25000	5000004	4/26/2023	14,486.68	555170		JOHNSTON COUNTY CONSERVATION DISTRICT
00069531	25000	5000004	4/26/2023	1,515.00	555170		MCINTOSH COUNTY CONSERVATION DISTRICT
00069532	25000	5000004	4/26/2023	5,000.00	555170		WAGONER COUNTY CONSERVATION DIST NO 22
00069535	25000	5000004	4/26/2023	14,364.30	555170		LOVE COUNTY CONSERVATION DISTRICT
00069536	25000	5000004	4/26/2023	3,610.24	555170		NOWATA COUNTY CONSERVATION DISTRICT
00069537	25000	5000004	4/26/2023	7,500.00	555170		COMANCHE COUNTY CONSERVATION DISTRICT
00069567	25000	5000004	4/26/2023	2,975.00	555170		JEFFERSON COUNTY CONSERVATION DIST
00069603	25000	5000004	5/2/2023	3,648.03	555170		EAST CANADIAN COUNTY CONSERVATION DISTR

**OKLAHOMA CONSERVATION COMMISSION
CLAIMS REGISTER BY PROGRAM
FOR THE PERIOD OF APRIL 24 THROUGH MAY 24, 2023**

Voucher	Fund	Department	Date	Amount	Account	Sub	Vendor Name
00069605	25000	5000004	5/2/2023	4,000.00	555170		NOWATA COUNTY CONSERVATION DISTRICT
00069602	25000	5000004	5/2/2023	6,861.97	555170		KINGFISHER COUNTY CONSERVATION DISTRICT
00069604	25000	5000004	5/2/2023	7,500.00	555170		TULSA COUNTY CONSERVATION DISTRICT
00069606	25000	5000004	5/2/2023	3,737.28	555170		MURRAY COUNTY CONSERVATION DISTRICT
00069607	25000	5000004	5/2/2023	2,776.00	555170		LINCOLN COUNTY CONSERVATION DISTRICT
00069608	25000	5000004	5/2/2023	2,000.00	555170		BRYAN CONSERVATION DISTRICT
00069611	25000	5000004	5/2/2023	5,000.00	555170		MURRAY COUNTY CONSERVATION DISTRICT
00069609	25000	5000004	5/2/2023	3,030.00	555170		UPPER WASHITA CONSERVATION DISTRICT
00069612	25000	5000004	5/2/2023	4,000.00	555170		SEMINOLE COUNTY CONSERVATION DISTRICT
00069610	25000	5000004	5/2/2023	6,182.80	555170		WEST CADDO CONSERVATION DISTRICT
00069614	25000	5000004	5/2/2023	2,000.00	555170		BRYAN CONSERVATION DISTRICT
00069613	25000	5000004	5/2/2023	5,692.34	555170		NOBLE COUNTY CONSERVATION DISTRICT
00069661	25000	5000004	5/5/2023	5,000.00	555170		WAGONER COUNTY CONSERVATION DIST NO 22
00069656	25000	5000004	5/5/2023	5,257.20	555170		HASKELL COUNTY CONSERVATION DISTRICT
00069655	25000	5000004	5/5/2023	27,284.78	555170		PONTOTOC COUNTY C D
00069657	25000	5000004	5/5/2023	7,500.00	555170		JOHNSTON COUNTY CONSERVATION DISTRICT
00069660	25000	5000004	5/5/2023	5,000.00	555170		ADAIR COUNTY CONSERVATION DISTRICT NO 67
00069658	25000	5000004	5/5/2023	5,691.52	555170		OKLAHOMA COUNTY CONSERVATION DISTRICT
00069659	25000	5000004	5/5/2023	5,950.00	555170		JEFFERSON COUNTY CONSERVATION DIST
00069662	25000	5000004	5/5/2023	9,965.16	555170		ADAIR COUNTY CONSERVATION DISTRICT NO 67
00069663	25000	5000004	5/5/2023	933.05	555170		CLEVELAND COUNTY CONSERVATION DISTRICT
00069664	25000	5000004	5/5/2023	10,139.26	555170		GRANT COUNTY CONSERVATION DISTRICT
00069731	25000	5000004	5/10/2023	5,000.00	555170		ROGERS COUNTY CONSERVATION DISTRICT
00069732	25000	5000004	5/10/2023	7,390.60	555170		DEWEY COUNTY CONSERVATION DISTRICT
00069733	25000	5000004	5/10/2023	10,100.00	555170		SEQUOYAH COUNTY CONSERVATION DISTRICT
00069734	25000	5000004	5/10/2023	3,750.00	555170		OKFUSKEE COUNTY CONSERVATION DISTRICT
00069735	25000	5000004	5/10/2023	766.18	555170		OKFUSKEE COUNTY CONSERVATION DISTRICT
00069736	25000	5000004	5/10/2023	21,730.30	555170		TEXAS COUNTY CONSERVATION DISTRICT
00069730	25000	5000004	5/10/2023	6,060.00	555170		KIAMICHI CONSERVATION DISTRICT
00069788	25000	5000004	5/16/2023	500.00	555170		PUSHMATAHA CONSERVATION DISTRICT NO 44
00069791	25000	5000004	5/16/2023	6,060.00	555170		GARVIN CONSERVATION DISTRICT
00069824	25000	5000004	5/25/2023	6,000.00	555170	01	CIMARRON COUNTY CONSERVATION DISTRICT
00069929	25000	5000004	5/25/2023	3,000.00	555170		SEMINOLE COUNTY CONSERVATION DISTRICT
00069930	25000	5000004	5/25/2023	1,900.00	555170		OTTAWA COUNTY CONSERVATION DISTRICT

266,387.69 **Cost Share - Locally Led**

Cost Share - Priority Watershed Illinois River

00069576	25000	5000006	4/26/2023	100.00	555170		ADAIR COUNTY CONSERVATION DISTRICT NO 67
----------	-------	---------	-----------	--------	--------	--	--

100.00 **Cost Share - Priority Watershed Illinois River**

Carbon Sequestration

00069687	22000	5000013	5/11/2023	2,585.00	536190		BANK OF AMERICA NA
----------	-------	---------	-----------	----------	--------	--	--------------------

2,585.00 **Carbon Sequestration**

**OKLAHOMA CONSERVATION COMMISSION
CLAIMS REGISTER BY PROGRAM
FOR THE PERIOD OF APRIL 24 THROUGH MAY 24, 2023**

Voucher	Fund	Department	Date	Amount	Account	Sub	Vendor Name
Office of Geographic & Tech Services							
00069906	19301	6000001	5/25/2023	68.61	534290		COMDATA INC
PAYROLL		6000001		<u>19,925.67</u>	511110		DIV PAYROLL - APRIL SUPPLEMENTAL, MAY MAIN
				19,994.28	Office of Geographic & Tech Services		
ISD Data Processing							
00069687	40000	8800010	5/11/2023	497.55	531130	35	BANK OF AMERICA NA
00069687	19301	8800010	5/11/2023	37.78	531130	41	BANK OF AMERICA NA
00069687	40000	8800010	5/11/2023	113.34	531130	11	BANK OF AMERICA NA
00069687	19301	8800010	5/11/2023	681.34	531130	21	BANK OF AMERICA NA
00069687	40000	8800010	5/11/2023	62.60	531170		BANK OF AMERICA NA
00069687	40000	8800010	5/11/2023	49.99	536130		BANK OF AMERICA NA
00069687	40000	8800010	5/11/2023	84.43	541120	51	BANK OF AMERICA NA
00069687	40000	8800010	5/11/2023	415.72	531130	51	BANK OF AMERICA NA
00069687	40000	8800010	5/11/2023	2,758.26	541120	51	BANK OF AMERICA NA
00069687	40000	8800010	5/11/2023	1,100.00	531130	35	BANK OF AMERICA NA
00069687	19301	8800010	5/11/2023	37.78	531130	61	BANK OF AMERICA NA
00069687	19301	8800010	5/11/2023	423.00	533150	64	BANK OF AMERICA NA
00069687	19301	8800010	5/11/2023	159.54	536150	64	BANK OF AMERICA NA
00069687	19301	8800010	5/11/2023	468.00	541120	64	BANK OF AMERICA NA
00069687	40000	8800010	5/11/2023	99.00	531170	51	BANK OF AMERICA NA
00069743	40000	8800010	5/15/2023	<u>6,244.34</u>	515370		OFFICE OF MANAGEMENT & ENTERPRISE SVCS
				<u>13,232.67</u>	ISD Data Processing		
				<u>5,144,687.96</u>	TOTAL CLAIMS AND PAYROLL		

**OKLAHOMA CONSERVATION COMMISSION
PURCHASE CARD TRANSACTIONS
APRIL 2023**

Cardholder	Date	Amount	Payee	Fund-Class	Department-Program	Account	Sub	Description	
Administration									
Bitseedy	Bertilde	4/4/2023	\$230.91	MISSION POINT RESORT	1000-19301	1000001-NP000	522130	11	MISSION POINT RESORT - Trey Lam Hotel stay May 22-26
Bitseedy	Bertilde	4/5/2023	\$104.00	EMBASSY SUITES OKLAHOMA	1000-19301	1000001-NP000	522131	11	Embassy Suites-Monthly Commissioners Hotel Stay for Gary Crawley
Dantzler-Kyer	Maryanne	4/20/2023	\$694.47	PIKEPASS RECYCLING	1000-40000	1000001-NP000	522113		PIKEPASS RECYCLING - Agency Pikepass Fees (ADMIN)
			\$1,029.38	Administration					
Watershed Operations & Maintenance Rehabilitation									
Porter	Paige	4/19/2023	\$831.61	BASS PRO CATALOG U.S.	1000-19301	2000001-NP000	535180		BASS PRO life vests -watershed team
Porter	Paige	4/19/2023	\$311.87	BASS PRO CATALOG U.S.	1000-19301	2000001-NP000	535180		BASS PRO CO2 cartridges -Watershed Team
Porter	Paige	4/24/2023	\$129.07	STAPLES	1000-19301	2000001-NP000	536140		STAPLES team operation supplies
Porter	Paige	4/24/2023	\$112.20	STAPLES 00110270	1000-19301	2000001-NP000	536140		STAPLES team operation supplies- in store purchase
Porter	Paige	4/24/2023	\$11.60	STAPLES	1000-19301	2000001-NP000	536140		STAPLES -Notebook dividers
Porter	Paige	4/28/2023	\$196.00	HOLIDAY INN EXP & SUITES	1000-19301	2000001-NP000	522131		HOLIDAY INN EXP & SUITES 2 night 4.24-4.26 Okmulgee J. Pelley
Porter	Paige	4/28/2023	\$196.00	HOLIDAY INN EXP & SUITES	1000-19301	2000001-NP000	522131		HOLIDAY INN EXP & SUITES 2 night 4.24-4.26 Okmulgee Porter
Porter	Paige	4/28/2023	\$196.00	HOLIDAY INN EXP & SUITES	1000-19301	2000001-NP000	522131		HOLIDAY INN EXP & SUITES 2 night 4.24-4.26 Okmulgee T. Sawatzky
Porter	Paige	4/28/2023	\$196.00	HOLIDAY INN EXP & SUITES	1000-19301	2000001-NP000	522131		HOLIDAY INN EXP & SUITES 2 night 4.24-4.26 Okmulgee T. Marshall
Porter	Paige	4/28/2023	\$98.00	HOLIDAY INN EXP & SUITES	1000-19301	2000001-NP000	522131		HOLIDAY INN EXP & SUITES 1 night Okmulgee H. BAY
Porter	Paige	4/28/2023	\$196.00	HOLIDAY INN EXP & SUITES	1000-19301	2000001-NP000	522131		HOLIDAY INN EXP & SUITES 2 night 4.24-4.26 Okmulgee G.Moore
Porter	Paige	4/28/2023	\$196.00	HOLIDAY INN EXP & SUITES	1000-19301	2000001-NP000	522131		HOLIDAY INN EXP & SUITES 2 night 4.24-4.26 Okmulgee T.Harrison
Porter	Paige	4/28/2023	\$196.00	HOLIDAY INN EXP & SUITES	1000-19301	2000001-NP000	522131		HOLIDAY INN EXP & SUITES 2 night 4.24-4.26 Okmulgee T. Drennan
Porter	Paige	4/28/2023	\$196.00	HOLIDAY INN EXP & SUITES	1000-19301	2000001-NP000	522131		HOLIDAY INN EXP & SUITES 2 night 4.24-4.26 Okmulgee B. Martin
Porter	Paige	4/28/2023	\$196.00	HOLIDAY INN EXP & SUITES	1000-19301	2000001-NP000	522131		HOLIDAY INN EXP & SUITES 2 night 4.24-4.26 Okmulgee C.Pyka
Porter	Paige	4/28/2023	\$196.00	HOLIDAY INN EXP & SUITES	1000-19301	2000001-NP000	522131		HOLIDAY INN EXP & SUITES 2 night 4.24-4.26 Okmulgee R. Adams
Porter	Paige	4/28/2023	\$196.00	HOLIDAY INN EXP & SUITES	1000-19301	2000001-NP000	522131		HOLIDAY INN EXP & SUITES 2 night 4.24-4.26 Okmulgee T.Vinson
Porter	Paige	4/28/2023	\$98.00	HOLIDAY INN EXP & SUITES	1000-19301	2000001-NP000	522131		HOLIDAY INN EXP & SUITES 1 night 4.24-4.26 Okmulgee J. Billingsley

**OKLAHOMA CONSERVATION COMMISSION
PURCHASE CARD TRANSACTIONS
APRIL 2023**

Cardholder	Date	Amount	Payee	Fund-Class	Department-Program	Account	Sub	Description
Porter	Paige	4/28/2023	\$196.00	HOLIDAY INN EXP & SUITES	1000-19301	2000001-NP000	522131	HOLIDAY INN EXP & SUITES 2 night 4.24-4.26 Okmulgee K.Wyche
Porter	Paige	4/28/2023	\$196.00	HOLIDAY INN EXP & SUITES	1000-19301	2000001-NP000	522131	HOLIDAY INN EXP & SUITES 2 night 4.24-4.26 Okmulgee J.Turner
Porter	Paige	4/28/2023	\$196.00	HOLIDAY INN EXP & SUITES	1000-19301	2000001-NP000	522131	HOLIDAY INN EXP & SUITES 2 night 4.24-4.26 Okmulgee K. McGregor
Porter	Paige	4/28/2023	\$196.00	HOLIDAY INN EXP & SUITES	1000-19301	2000001-NP000	522131	HOLIDAY INN EXP & SUITES 2 night 4.24-4.26 Okmulgee W. Sharp
			\$4,532.35	Watershed Operations & Maintenance Rehabilitation				
Water Quality								
Baker	Jason	4/11/2023	\$165.00	REGEN AG LAB LLC	1000-40000	5000001-B0201	515290	REGEN AG LAB LLC SOILHEALTH TESTING (22-6)
Baker	Jason	4/11/2023	\$77.03	EUREKA WATER COMPANY	1000-40000	5000001-B0201	536140	EUREKA WATER COMPANY BOTTLED WATER FOR OFFICE STAFF
Baker	Jason	4/12/2023	\$165.00	REGEN AG LAB LLC	1000-40000	5000001-B0201	515290	REGEN AG LAB LLC SOIL TESTING (22-6)
Baker	Jason	4/28/2023	\$7.67	OK.GOV	1000-19301	5000001-B0201	549110	OK.GOV - Purchase
Baker	Jason	4/28/2023	\$250.00	OK WATER RESOURCES BRD	1000-19301	5000001-B0201	549110	OK WATER RESOURCES BRD Application Fee
Dantzler-Kyer	Maryanne	4/7/2023	\$98.00	BEST WESTERN HOTELS	1000-40000	5000001-B0201	522131	Lodging Cheryl Cheadle OCLWA Conf Stillwater, OK on 4/4/23
Dantzler-Kyer	Maryanne	4/10/2023	\$35.69	FEDEX 87741710	1000-40000	5000001-B0201	531110	FEDEX 87741710 - Soil Health Shipping Costs (22-6)
Dantzler-Kyer	Maryanne	4/11/2023	\$80.37	NICHOLS HILLS PACK AND SH	1000-40000	5000001-B0201	531110	NICHOLS HILLS PACK AND SH - WQ Shipping Costs (22-7)
Dantzler-Kyer	Maryanne	4/11/2023	\$122.50	NICHOLS HILLS PACK AND SH	1000-40000	5000001-B0201	531110	NICHOLS HILLS PACK AND SH - WQ Shipping Costs (22-7)
Dantzler-Kyer	Maryanne	4/11/2023	\$2,750.00	SQ OKLAHOMA CLEAN LAKES	1000-40000	5000001-B0201	522150	SQ OKLAHOMA CLEAN LAKES - Staff attendance & booth at OCLWA conf
Dantzler-Kyer	Maryanne	4/13/2023	\$71.00	4TE QUALITY WATER BY CULL	1000-40000	5000001-B0201	536140	4TE QUALITY WATER BY CULL Drinking water for Bristow staff and guests
Dantzler-Kyer	Maryanne	4/26/2023	\$140.46	STAPLES	1000-40000	5000001-B0201	536140	STAPLES - Office supply order for monitoring (22-7)
Grzeskiewicz	Megan	4/6/2023	\$96.00	BEST WESTERN HOTELS	1000-40000	5000001-B0201	522131	BEST WESTERN HOTELS - Blane for outdoor classroom
Miller	Candice	4/7/2023	(\$13.02)	WWW.MICROLOGYLABS.COM	1000-40000	5000001-B0201	515290	Shipping Overcharge Refund from Micrology Labs
Miller	Candice	4/14/2023	\$101.92	HOLIDAY INN EXPRESS & SU	1000-40000	5000001-B0201	522131	C.Miller- 1 NT. Holiday Inn-Tahlequah; Taxes Refunded in Separate tx
Miller	Candice	4/14/2023	(\$3.92)	HOLIDAY INN EXPRESS & SU	1000-40000	5000001-B0201	522131	Holiday Inn-Tahlequah, Refund for Taxes Charged
Miller	Candice	4/28/2023	\$294.00	HOLIDAY INN EXPRESS & SU	1000-40000	5000001-B0201	522131	C.Miller-191166; 3 Nights-GSA Rate; Holiday Inn-Tahlequah
Ramming	Jason	4/7/2023	\$98.00	HOMES TO SUITES BY HILTON	1000-40000	5000001-B0201	522131	1nt in stillwater for Jason R for OCLWA meeting
Ramming	Jason	4/21/2023	\$86.00	HAMPTON INN MUSKOGEE	1000-40000	5000001-B0201	522131	HAMPTON INN MUSKOGEE - 1 nt Muskogee for Jake S & Jason R, training
Ramming	Jason	4/26/2023	\$2.99	PHILLIPS 66 - HUTCH108	1000-40000	5000001-B0201	537190	PHILLIPS 66 - HUTCH108 - ice for samples

**OKLAHOMA CONSERVATION COMMISSION
PURCHASE CARD TRANSACTIONS
APRIL 2023**

Cardholder	Date	Amount	Payee	Fund-Class	Department-Program	Account	Sub	Description
Ramming	Jason	4/27/2023	\$98.00 HAMPTON INN & SUITES WOOD	1000-40000	5000001-B0201	522131		HAMPTON INN - 1 nt in woodward Jake S & Jason R, RB sampling
Ramming	Jason	4/27/2023	\$98.00 HOLIDAY INN EXPRESS & SU	1000-40000	5000001-B0201	522131		HOLIDAY INN EXPRESS & S - 1 nt in Ponca C for Jake L for RB sampling
Shaw	Kim	4/17/2023	\$98.00 HOLIDAY INN EXPRESS	1000-40000	5000001-B0201	522131		Kim Shaw -1 nt 4/12/2023 - HOLIDAY INN EXPRESS McAlester
Shaw	Kim	4/17/2023	\$98.00 HOLIDAY INN EXPRESS & SU	1000-40000	5000001-B0201	522131		Kim Shaw - 1 nt, 4/13/2023 - HOLIDAY INN EXPRESS & SUITES Poteau
Swanson	Jake	4/11/2023	\$10.00 LOVE'S #28	1000-40000	5000001-B0201	537190		4 Bags of Ice For Samples
Swanson	Jake	4/25/2023	\$9.16 PHILLIPS 66 - JIFFY TRIP	1000-40000	5000001-B0201	537190		4 Bags of Ice For Samples
Tramell	Brooks	4/6/2023	\$55.59 POST MART	1000-40000	5000001-B0201	531110		POST MART - Purchase
Tramell	Brooks	4/14/2023	\$39.99 AMZN Mktp US HJ50E10K2	1000-40000	5000001-B0201	533220		Boat trailer winch
Tramell	Brooks	4/21/2023	\$61.78 POST MART	1000-40000	5000001-B0201	531110		Shipment by UPS of macroinvertebrate samples to contracted taxonomist.
Bond	Rebecca	4/7/2023	\$475.00 DCAM CENTRAL PRINTING	1000-40000	5000001-B0202	531150		DCAM CENTRAL PRINTING - Purchase-Tri-fold pamphlets for Y x Y
Bond	Rebecca	4/10/2023	\$96.48 AMAZON.COM HS7S75GN2 AMZN	1000-40000	5000001-B0202	536190		AMAZON.COM HS7S75GN2 Purchase-whiteboards for incredible journey
Bond	Rebecca	4/11/2023	\$140.00 AMAZON.COM HJ9ZD11M0 AMZN	1000-40000	5000001-B0202	535180		AMAZON.COM HJ9ZD11M0 AMZN - Purchase-Muck boots for Candice
Bond	Rebecca	4/12/2023	\$551.45 BASS PRO CATALOG U.S.	1000-40000	5000001-B0202	535180		BASS PRO CATALOG U.S. - Purchase-three pairs of wading boots
Bond	Rebecca	4/12/2023	\$231.05 BASS PRO CATALOG U.S.	1000-40000	5000001-B0202	535180		BASS PRO CATALOG U.S. - Purchase-waders and muck boots
Bond	Rebecca	4/13/2023	\$104.91 AMZN Mktp US HJ9468J12	1000-40000	5000001-B0202	535180		AMZN Mktp US HJ9468J12 - Purchase-three pairs of wading socks
Bond	Rebecca	4/19/2023	\$6.99 AMZN Mktp US HV3BR9QD0	1000-40000	5000001-B0202	535180		AMZN Mktp US HV3BR9QD0 - Purchase-Boot laces for Candice
Dantzler-Kyer	Maryanne	4/4/2023	\$2,585.00 REGEN AG LAB LLC	1000-22000	5000013-B0201	536190		REGEN AG LAB LLC - Soil Health Testing for OSU Course (SH)
			\$9,384.09 Water Quality					
ISD Data Processing								
Bond	Rebecca	4/14/2023	\$34.94 AMZN Mktp US HJ41V6132	1000-40000	8800010-B0201	541120	51	AMZN Mktp US HJ41V6132 -charging cord for Cheryl's computer
Bond	Rebecca	4/20/2023	\$99.00 SQ SQUARE WEEBLY	1000-40000	8800010-B0201	531170	51	SQ SQUARE WEEBLY - Purchase-Website hosting fee
Ramming	Jason	4/4/2023	\$49.49 AMZN Mktp US HS5DB1X00	1000-40000	8800010-B0201	541120	51	AMZN Mktp US HS5DB1X00 - truck charger for field tablet
Tramell	Brooks	4/7/2023	\$62.60 ATT BILL PAYMENT	1000-40000	8800010-B0201	531170		Monthly internet for Brooks Tramell at Cherokee CCD

**OKLAHOMA CONSERVATION COMMISSION
PURCHASE CARD TRANSACTIONS
APRIL 2023**

Cardholder	Date	Amount	Payee	Fund-Class	Department-Program	Account	Sub	Description
Bitseedy	Bertilde	4/10/2023	\$113.34 AT&T PAYMENT	1000-40000	8800010-E0202	531130	11	AT&T PAYMENT - Monthly Agency Cell Phone Bill 03-13-23-Admin
Bitseedy	Bertilde	4/10/2023	\$165.86 AT&T PAYMENT	1000-40000	8800010-E0202	531130	35	AT&T PAYMENT - Monthly Agency Cell Phone Bill 03-13-23-DS-Swine
Bitseedy	Bertilde	4/10/2023	\$415.72 AT&T PAYMENT	1000-40000	8800010-E0202	531130	51	AT&T PAYMENT - Monthly Agency Cell Phone Bill 03-13-23-WQ
Bitseedy	Bertilde	4/10/2023	\$331.69 AT&T PAYMENT	1000-40000	8800010-E0202	531130	35	AT&T PAYMENT - Monthly Agency Cell Phone Bill 03-13-23-DS
Bitseedy	Bertilde	4/28/2023	\$600.00 HOG EYE	1000-40000	8800010-E0202	531130	35	HOG EYE - DS Monthly Hog Trap Camera Payments 4/27/23
Dantzler-Kyer	Maryanne	4/11/2023	\$2,758.26 DMI DELL K-12/GOVT	1000-40000	8800010-E0202	541120	51	DMI DELL K-12/GOVT - Keyboards for truck mounted field tablets (22-7)
Dantzler-Kyer	Maryanne	4/11/2023	\$49.99 Amazon.com HJ5HC6FT1	1000-40000	8800010-E0202	536130		Amazon.com HJ5HC6FT1 - Repl wireless mouse & keyboard for WQ staff
Horinek	Michael	4/18/2023	\$500.00 HOG EYE	1000-40000	8800010-E0202	531130	35	Monthly Subscription for Hogeeye Cameras
Bitseedy	Bertilde	4/10/2023	\$37.78 AT&T PAYMENT	1000-19301	8800010-NP000	531130	41	AT&T PAYMENT - Monthly Agency Cell Phone Bill 03-13-23-AML
Bitseedy	Bertilde	4/10/2023	\$37.78 AT&T PAYMENT	1000-19301	8800010-NP000	531130	61	AT&T PAYMENT - Monthly Agency Cell Phone Bill 03-13-23-OGI
Bitseedy	Bertilde	4/10/2023	\$681.34 AT&T PAYMENT	1000-19301	8800010-NP000	531130	21	AT&T PAYMENT - Monthly Agency Cell Phone Bill 03-13-23-CP
Ireton	Dianne	4/4/2023	\$468.00 AMZN Mktp US HS77G1020	1000-19301	8800010-NP000	541120	64	AMZN Mktp US HS77G1020 - 6 SAS hard drives
Ireton	Dianne	4/5/2023	\$423.00 MATHWORKS	1000-19301	8800010-NP000	533150	64	MATHWORKS - renew Matlab software for 1 year
Ireton	Dianne	4/21/2023	\$53.24 VALLEY LASER	1000-19301	8800010-NP000	536150	64	VALLEY LASER - black toner 841918 for Ricoh
Ireton	Dianne	4/27/2023	\$106.30 VALLEY LASER	1000-19301	8800010-NP000	536150	64	VALLEY LASER - magenta ink HP 745 for DesignJet
			\$6,988.33 ISD Data Processing					
			\$21,934.15 Total Purchases					

OKLAHOMA CONSERVATION COMMISSION
PROGRAM REVENUE SUMMARY
APRIL 2023

DIVISION		PERIOD RECEIPTS	YEAR TO DATE REVENUE
ADMINISTRATION	10	-	189,093.02
CONSERVATION PROGRAMS	20	250,200.00	24,001,100.00
DISTRICTS	30	43,178.03	2,127,599.89
ABANDONED MINE LANDS	40	-	1,445,988.55
WATER QUALITY	50	35,499.78	4,154,545.67
GIS	60	-	167,921.73
IT / GIS	88	-	6,064.67
TOTAL DIVISIONS		328,877.81	32,092,313.53
APPROPRIATED FUNDS		1,680,249.00	16,802,490.00
AGENCY TOTAL		2,009,126.81	48,894,803.53



State of Oklahoma
 Allotment Budget and Available Cash
 As Of May 25,2023

5/25/2023
 09:00:46 AM
 Page 1

<u>Business Unit</u>	<u>Class</u>	<u>Dept</u>	<u>Bud Ref</u>	<u>Allocations</u>	<u>Pre Encumbered</u>	<u>Encumbered</u>	<u>Current Yr Exp</u>	<u>Prior Yr Exp</u>	<u>Allotment Budget</u>	<u>Available Cash</u>
64500										
	191									1,449,192.50
	19101	10	21	592,342.80	.00	.00	.00	592,342.80	.00	
	19101	20	21	4,130,214.54	.00	1.56	.00	4,130,212.98	.00	
	19101	30	21	5,851,532.01	.00	.00	.00	5,851,532.01	.00	
	19101	40	21	.00	.00	.00	.00	.00	.00	
	19101	50	21	621,098.14	.00	.00	.00	621,098.14	.00	
	19102	40	22	327,918.88	.00	.00	86,271.34	241,646.85	.69	
	19102	88	22	890.42	.00	.01	539.93	350.48	.00	
	19111	10	22	125,000.00	.00	.00	31,250.00	93,750.00	.00	
	19111	20	22	959,557.06	.00	.00	.00	959,557.06	.00	
	19111	50	22	378,901.81	.00	.10	75,356.36	303,545.35	.00	
	19112	40	23	1,424,121.70	101,673.08	121,944.10	315,755.42	.00	884,749.10	
	19112	50	23	332,500.00	.00	14,161.16	7,173.78	.00	311,165.06	
	19112	88	23	15,500.00	.00	.00	.00	.00	15,500.00	
				<u>14,759,577.36</u>	<u>101,673.08</u>	<u>136,106.93</u>	<u>516,346.83</u>	<u>12,794,035.67</u>	<u>1,211,414.85</u>	
	192									788,279.98
	19201	10	22	729,078.00	.00	.00	181,508.77	547,569.23	.00	
	19201	20	22	3,655,834.00	.00	.01	72,628.59	3,583,204.77	.63	
	19201	30	22	6,188,979.00	.00	.01	642,471.03	5,546,507.96	.00	
	19201	50	22	1,021,624.00	.00	.00	286,030.91	735,592.71	.38	
	19211	20	23	2,130,486.00	.00	291,199.18	1,342,150.00	.00	497,136.82	
				<u>13,726,001.00</u>		<u>291,199.20</u>	<u>2,524,789.30</u>	<u>10,412,874.67</u>	<u>497,137.83</u>	
	193									4,598,942.52



State of Oklahoma
 Allotment Budget and Available Cash
 As Of May 25,2023

5/25/2023
 09:00:46 AM
 Page 2

<u>Business Unit</u>	<u>Class</u>	<u>Dept</u>	<u>Bud Ref</u>	<u>Allocations</u>	<u>Pre Encumbered</u>	<u>Encumbered</u>	<u>Current Yr Exp</u>	<u>Prior Yr Exp</u>	<u>Allotment Budget</u>	<u>Available Cash</u>
64500										
	193									4,598,942.52
	19301	10	23	1,062,549.00	.00	275,813.97	785,636.85	.00	1,098.18	
	19301	20	23	7,064,160.00	.00	348,304.64	5,951,210.89	.00	764,644.47	
	19301	30	23	7,154,588.00	.00	1,532,713.33	5,557,731.10	.00	64,143.57	
	19301	40	23	2,991,104.00	411,418.25	264,094.89	440,575.93	.00	1,875,014.93	
	19301	50	23	1,417,899.00	.00	544,309.11	825,120.07	.00	48,469.82	
	19301	60	23	325,288.00	.00	76,696.14	229,699.98	.00	18,891.88	
	19301	88	23	147,400.00	.00	47,674.06	93,821.66	.00	5,904.28	
				20,162,988.00	411,418.25	3,089,606.14	13,883,796.48		2,778,167.13	
	200									203,802.39
	205									68,348.55
	20500	10	21	1,400.00	.00	.00	.00	946.62	453.38	
	20500	60	22	9,370.00	.00	1,452.29	.00	2,339.16	5,578.55	
	20500	60	23	800.00	.00	300.00	.00	.00	500.00	
				11,570.00		1,752.29		3,285.78	6,531.93	
	210									7.40
	215									0.40
	21500	20	21	187,881.00	.00	.00	.00	187,881.00	.00	
				187,881.00				187,881.00		
	220									17,615.83
	22000	50	21	15,000.00	.00	.00	.00	.00	15,000.00	
	22000	50	22	15,000.00	.00	1,000.00	.00	.00	14,000.00	



State of Oklahoma
 Allotment Budget and Available Cash
 As Of May 25,2023

5/25/2023
 09:00:46 AM
 Page 3

<u>Business Unit</u>	<u>Class</u>	<u>Dept</u>	<u>Bud Ref</u>	<u>Allocations</u>	<u>Pre Encumbered</u>	<u>Encumbered</u>	<u>Current Yr Exp</u>	<u>Prior Yr Exp</u>	<u>Allotment Budget</u>	<u>Available Cash</u>
64500										
	220									17,615.83
	22000	50	23	15,000.00	.00	415.00	2,585.00	.00	12,000.00	
				45,000.00		1,415.00	2,585.00		41,000.00	
	245									460,640.03
	24500	10	22	2,000.00	.00	.00	.00	.00	2,000.00	
	24500	10	23	4,000.00	.00	.00	3,507.12	.00	492.88	
	24500	20	21	172,895.00	.00	7,035.20	.00	115,188.15	50,671.65	
	24500	20	22	135,237.00	.00	15,437.65	73.75	26,176.50	93,549.10	
	24500	30	21	11,000.00	.00	.00	.00	.00	11,000.00	
	24500	30	22	11,000.00	.00	.00	.00	10,561.96	438.04	
	24500	40	21	500.00	.00	.00	.00	.00	500.00	
	24500	40	22	500.00	.00	.00	171.79	276.04	52.17	
	24500	40	23	100.00	.00	32.24	67.76	.00	.00	
	24500	50	21	237,371.00	.00	25,272.00	.00	27,045.45	185,053.55	
	24500	50	22	331,451.39	.00	59,356.69	21,110.10	114,075.10	136,909.50	
	24500	50	23	341,611.00	.00	163,884.37	175,774.71	.00	1,951.92	
	24500	60	23	153,822.00	.00	.00	.00	.00	153,822.00	
	24500	88	21	19,585.00	.00	1,170.57	.00	18,413.57	.86	
	24500	88	22	48,000.00	.00	146.10	4,350.25	6,881.93	36,621.72	
	24500	88	23	38,000.00	.00	14,917.13	7,283.25	.00	15,799.62	
				1,507,072.39		287,251.95	212,338.73	318,618.70	688,863.01	
	250									5,080,867.77
	25000	20	21	40,983.00	.00	.00	.00	.00	40,983.00	



State of Oklahoma
 Allotment Budget and Available Cash
 As Of May 25,2023

5/25/2023
 09:00:46 AM
 Page 4

<u>Business Unit</u>	<u>Class</u>	<u>Dept</u>	<u>Bud Ref</u>	<u>Allocations</u>	<u>Pre Encumbered</u>	<u>Encumbered</u>	<u>Current Yr Exp</u>	<u>Prior Yr Exp</u>	<u>Allotment Budget</u>	<u>Available Cash</u>
64500										5,080,867.77
	250									
	25000	20	22	40,983.00	.00	.00	.00	.00	40,983.00	
	25000	20	23	40,983.00	.00	.00	.00	.00	40,983.00	
	25000	30	21	788,310.21	.00	.00	.00	543,558.71	244,751.50	
	25000	30	22	840,000.00	.00	.00	(63,719.65)	839,963.99	63,755.66	
	25000	30	23	788,310.00	.00	.00	759,738.21	.00	28,571.79	
	25000	50	21	4,099,204.00	.00	78,399.05	.00	3,303,673.78	717,131.17	
	25000	50	22	3,794,659.00	.00	805,239.76	669,113.41	2,216,936.13	103,369.70	
	25000	50	23	5,100,000.00	.00	3,362,249.31	1,658,039.75	.00	79,710.94	
				15,533,432.21		4,245,888.12	3,023,171.72	6,904,132.61	1,360,239.76	
	255									0.00
	25500	10	21	102,000.00	.00	.00	.00	102,000.00	.00	
	25500	10	22	138,000.00	.00	.00	.00	138,000.00	.00	
	25500	10	23	189,660.00	.00	.00	189,660.00	.00	.00	
				429,660.00			189,660.00	240,000.00		
	400									13,927,545.36
	40000	10	21	371,106.35	.00	357.49	.00	356,737.50	14,011.36	
	40000	10	22	147,189.20	.00	10,932.20	1,367.38	104,366.51	30,523.11	
	40000	10	23	150,015.00	.00	40,334.80	76,527.77	.00	33,152.43	
	40000	20	21	3,274,778.61	155,549.99	921.95	.00	2,315,953.15	802,353.52	
	40000	20	22	5,654,953.00	.00	86,000.53	49,078.60	147,735.77	5,372,138.10	
	40000	20	23	21,607,092.00	.00	521,851.41	132,541.69	.00	20,952,698.90	
	40000	30	21	1,694,725.00	.00	1,407.14	139.83	1,216,872.20	476,305.83	



State of Oklahoma
 Allotment Budget and Available Cash
 As Of May 25,2023

5/25/2023
 09:00:46 AM
 Page 5

<u>Business Unit</u>	<u>Class</u>	<u>Dept</u>	<u>Bud Ref</u>	<u>Allocations</u>	<u>Pre Encumbered</u>	<u>Encumbered</u>	<u>Current Yr Exp</u>	<u>Prior Yr Exp</u>	<u>Allotment Budget</u>	<u>Available Cash</u>
64500										13,927,545.36
	400									
	40000	30	22	2,160,523.86	.00	51,997.05	(103,911.97)	1,254,852.73	957,586.05	
	40000	30	23	2,339,664.00	.00	191,924.74	1,015,194.47	.00	1,132,544.79	
	40000	40	21	4,856,194.49	1,752,295.50	4,350.00	.00	2,095,813.05	1,003,735.94	
	40000	40	22	4,164,511.55	.00	83,450.57	(71,279.90)	747,404.53	3,404,936.35	
	40000	40	23	30,240.00	.00	30,239.71	.00	.00	.29	
	40000	50	21	3,701,367.98	.00	7,509.09	.00	3,274,062.94	419,795.95	
	40000	50	22	2,905,111.81	.00	186,970.31	(180,166.03)	2,382,248.92	516,058.61	
	40000	50	23	3,055,349.00	.00	891,963.20	2,055,770.90	.00	107,614.90	
	40000	60	22	363,586.90	.00	500.00	113,822.00	169,566.37	79,698.53	
	40000	88	21	519,447.00	.00	21,266.34	.00	454,557.88	43,622.78	
	40000	88	22	420,895.00	.00	24,708.50	24,451.75	258,837.92	112,896.83	
	40000	88	23	355,194.00	.00	151,356.37	123,409.69	.00	80,427.94	
				<u>57,771,944.75</u>	<u>1,907,845.49</u>	<u>2,308,041.40</u>	<u>3,236,946.18</u>	<u>14,779,009.47</u>	<u>35,540,102.21</u>	
	415									0.52
	424									0.69
	425									7,017,163.16
	42500	20	23	24,500,000.00	.00	7,267,163.16	17,232,836.84	.00	.00	
				<u>24,500,000.00</u>		<u>7,267,163.16</u>	<u>17,232,836.84</u>			
	700									539,572.91
	70000	30	21	400,000.00	.00	16,952.74	.00	296,495.69	86,551.57	
	70000	30	22	450,000.00	.00	9,157.00	14,389.96	299,240.75	127,212.29	



State of Oklahoma
 Allotment Budget and Available Cash
 As Of May 25,2023

5/25/2023
 09:00:46 AM
 Page 6

<u>Business Unit</u>	<u>Class</u>	<u>Dept</u>	<u>Bud Ref</u>	<u>Allocations</u>	<u>Pre Encumbered</u>	<u>Encumbered</u>	<u>Current Yr Exp</u>	<u>Prior Yr Exp</u>	<u>Allotment Budget</u>	<u>Available Cash</u>
64500										
	700									539,572.91
	70000	30	23	450,000.00	.00	4,494.14	332,793.02	.00	112,712.84	
				1,300,000.00		30,603.88	347,182.98	595,736.44	326,476.70	
	994									287.50
Business Unit Totals				149,935,126.71	2,420,936.82	17,659,028.07	41,169,654.06	46,235,574.34	42,449,933.42	34,152,267.51



State of Oklahoma
Allotment Budget and Available Cash
As Of May 25,2023

5/25/2023
09:00:46 AM
Page 7

<u>Business</u> <u>Unit</u>	<u>Class</u>	<u>Dept</u>	<u>Bud Ref</u>	<u>Allocations</u>	<u>Pre Encumbered</u>	<u>Encumbered</u>	<u>Current Yr Exp</u>	<u>Prior Yr Exp</u>	<u>Allotment Budget</u>	<u>Available Cash</u>
Grand Totals				<u>149,935,126.71</u>	<u>2,420,936.82</u>	<u>17,659,028.07</u>	<u>41,169,654.06</u>	<u>46,235,574.34</u>	<u>42,449,933.42</u>	<u>34,152,267.51</u>

OCC AGREEMENTS FOR CONSIDERATION

OCC ID	PARTY	NO	PURPOSE	AMENDMENT PURPOSE	BEGIN DATE	END DATE	AMOUNT TO OCC	AMOUNT FROM OCC	FUNDING SOURCE
a	OK Office of Emergency Management 911 Management Authority	OCC-785	To create a statewide authoritative GIS source for NG911. The project will provide the training necessary to create the NG911 data sets and upload the data into the State NG911 Data Clearinghouse.		5/1/2023	12/31/2024	\$199,994.09		OK 911 Mngt Authority (state)
b	LeFlore County Conservation District	OCC-786	To provide funds for a full-time Area District Coordinator with admin fee with the majority of time dedicated to ADC duties. The work area for this agreement is all of Area 5. The position will be headquartered in LeFlore CCD.		7/1/2023	6/30/2024		\$4575/mo+ben and Admin Fee	GR
c	North Caddo Conservation District	OCC-787	To provide funds for a full-time Area District Coordinator and admin fee with the majority of time dedicated to ADC duties. The work area for this agreement is all of Area 4. The position will be headquartered in North Caddo CD.		7/1/2023	6/30/2024		\$4575/mo+ben and Admin Fee	GR

OCC ID	PARTY	NO	PURPOSE	AMENDMENT PURPOSE	BEGIN DATE	END DATE	AMOUNT TO OCC	AMOUNT FROM OCC	FUNDING SOURCE
d	Kiamichi Conservation District	OCC - 788	To provide funding to the district for unpaved roads project in Choctaw County Commissioner District #1.		6/5/2023	4/18/2024		\$29,186.69	GR
e	Muskogee County Conservation District	OCC-789	To become the host district for Nutrient Management Plan development fees and paperwork. Funds collected will be utilized to offset the cost of the program. The district will receive \$25/plan for each plan completed.		6/5/2023	6/30/2024	\$0.00	\$0.00	Poultry Producer Funds
f	Cherokee County Conservation District	OCC-790	To provide funding to the district for unpaved roads project in Cherokee County Commissioner District #1.		6/5/2023	5/31/2024		\$27,883.54	GR
g	Pontotoc County Conservation District	OCC-791	To provide funding to the district for unpaved roads project in Pontotoc County Commissioner District #2.		6/5/2023	5/31/2024		\$50,000	GR
h	Logan County Conservation District	OCC-792	To provide funding to the district for unpaved roads project in Logan County Commissioner District #1.		6/5/2023	5/31/2024		\$50,000	GR

OCC ID	PARTY	NO	PURPOSE	AMENDMENT PURPOSE	BEGIN DATE	END DATE	AMOUNT TO OCC	AMOUNT FROM OCC	FUNDING SOURCE
i	East Canadian Co Conservation District	OCC-793	To provide funding to the district for unpaved roads project in Canadian County Commissioner District #1.		6/5/2023	5/31/2024		\$40,492.50	GR
j	Pawnee County Conservation District	OCC-794	To provide funding to the district for unpaved roads project in Pawnee County Commissioner District #2		6/5/2023	5/31/2024		\$50,000	GR
k	Konawa Conservation District	OCC-795	To provide funding to the district for unpaved roads project in Pottawatomie County Commissioner District #3		6/5/2023	5/31/2024		\$50,000	GR
l	Harper County Conservation District	OCC-796	Using Harper County Conservation District staff to carry out tasks that will assist with delivery of USDA / NRCS Farm Bill programs, above and beyond normal assistance provided.		7/1/2023	6/30/2024		\$4,000	Fed Funds (NRCS)

OCC ID	PARTY	NO	PURPOSE	AMENDMENT PURPOSE	BEGIN DATE	END DATE	AMOUNT TO OCC	AMOUNT FROM OCC	FUNDING SOURCE
m	Cleveland County Conservation District	OCC-724	To provide funds for a full-time Area Conservation Planner and admin fee with the majority of time dedicated to State Cost Share planning. The work area for the agreement is all of Area 2. The position will be headquartered in Cleveand County CD.		7/1/2023	6/30/2024		\$3,333.33+benefits / admin fee	GR/Fed Funds
n	Haskell County Conservation District	OCC-725	To provide funds for a full-time Area Conservation Planner and admin fee with the majority of time dedicated to State Cost Share planning. The work area for the agreement is all of Area 5. The position will be headquartered in Haskell County CD.		7/1/2023	6/30/2024		\$3,333.33+benefits / admin fee	GR/Fed Funds
o	Rogers County Conservation District	OCC-726	To provide funds for a full-time Area Conservation Planner and admin fee with the majority of time dedicated to State Cost Share planning. The work area for the agreement is all of Area 3. The position will be headquartered in Rogers County CD.		7/1/2023	6/30/2024		\$3,333.33+benefits / Admin Fee	GR/Fed Funds

OCC ID	PARTY	NO	PURPOSE	AMENDMENT PURPOSE	BEGIN DATE	END DATE	AMOUNT TO OCC	AMOUNT FROM OCC	FUNDING SOURCE
p	Ellis County Conservation District	OCC-727	To provide funds for a full-time Area Conservation Planner and admin fee with the majority of time dedicated to State Cost Share planning. The work area for the agreement is all of Area 1. The position will be headquartered in Ellis County CD.		7/1/2023	6/30/2024		\$3,333.33+benefits/admin fee	GR/Federal Funds
q	LeFlore County Conservation District	OCC-728	To provide funds for a full-time Nutrient Management Planner and admin fee to develop NMP's for Eastern Oklahoma. The work area is the eastern portion of the state, from Kansas to Texas. The position will be headquartered in LeFlore County CD.		7/1/2023	6/30/2024		\$3,333.33+benefits/Admin Fee	GR
r	Beaver County Conservation District	OCC-745	Using Beaver County Conservation District staff to carry out tasks that will assist with delivery of USDA / NRCS Farm Bill programs, above and beyond normal assistance provided.	Amendment 1 continues funding for FY24	5/3/2022	6/30/2024		4,000	Federal Funds (NRCS)

OCC ID	PARTY	NO	PURPOSE	AMENDMENT PURPOSE	BEGIN DATE	END DATE	AMOUNT TO OCC	AMOUNT FROM OCC	FUNDING SOURCE
s	McIntosh County Conservation District	OCC-626	Using McIntosh County Conservation District staff to carry out tasks that will assist with delivery of USDA / NRCS Farm Bill programs, above and beyond normal assistance provided.	Amendment 3 continues funding for FY24	7/1/2020	6/30/2024		\$8,000	Federal Funds - NRCS
t	Ottawa County Conservation District	OCC - 628	Using Ottawa County Conservation District staff to carry out tasks that will assist with delivery of USDA / NRCS Farm Bill programs, above and beyond normal assistance provided.	Amendment 3 continues funding for FY24	7/1/2020	6/30/2024		\$4,000	Federal Funds - NRCS
u	Adair County Conservation District	OCC-635	Using Adair County Conservation District staff to carry out tasks that will assist with delivery of USDA / NRCS Farm Bill programs, above and beyond normal assistance provided.	Amendment 3 continues funding for FY24	10/1/2020	6/30/2024		\$8,000	Federal Funds/NRCS

OCC ID	PARTY	NO	PURPOSE	AMENDMENT PURPOSE	BEGIN DATE	END DATE	AMOUNT TO OCC	AMOUNT FROM OCC	FUNDING SOURCE
v	Custer County Conservation District	OCC-636	Using Custer County Conservation District staff to carry out tasks that will assist with delivery of USDA / NRCS Farm Bill programs, above and beyond normal assistance provided.	Amendment 3 continues funding for FY24	10/1/2020	6/30/2024		\$8,000	Federal Fund/NRCS
w	Harmon County Conservation District	OCC-639	Using Harmon County Conservation District staff to carry out tasks that will assist with delivery of USDA / NRCS Farm Bill programs, above and beyond normal assistance provided.	Amendment 3 continues funding for FY24	10/1/2020	6/30/2024		\$4,000	Federal Funds/NRCS
x	Jackson County Conservation District	OCC-640	Using Jackson County Conservation District staff to carry out tasks that will assist with delivery of USDA / NRCS Farm Bill programs, above and beyond normal assistance provided.	Amendment 1 continues funding for FY24	10/1/2020	6/30/2024		\$8,000	Federal Funds/NRCS

OCC ID	PARTY	NO	PURPOSE	AMENDMENT PURPOSE	BEGIN DATE	END DATE	AMOUNT TO OCC	AMOUNT FROM OCC	FUNDING SOURCE
y	Major County Conservation District	OCC-643	Using Major County Conservation District staff to carry out tasks that will assist with delivery of USDA / NRCS Farm Bill programs, above and beyond normal assistance provided.	Amendment 3 continues funding for FY24	10/1/2020	6/30/2024		\$8,000	Federal Funds/NRCS
z	McClain County Conservation District	OCC-644	Using McClain County Conservation District staff to carry out tasks that will assist with delivery of USDA / NRCS Farm Bill programs, above and beyond normal assistance provided.	Amendment 3 continues funding for FY24	10/1/2020	6/30/2024		\$4,000	Federal Funds/NRCS
aa	Payne County Conservation District	OCC-645	Using Payne County Conservation District staff to carry out tasks that will assist with delivery of USDA / NRCS Farm Bill programs, above and beyond normal assistance provided.	Amendment 3 continues funding for FY24	10/1/2020	6/30/2024		\$8,000	Federal Funds/NRCS

OCC ID	PARTY	NO	PURPOSE	AMENDMENT PURPOSE	BEGIN DATE	END DATE	AMOUNT TO OCC	AMOUNT FROM OCC	FUNDING SOURCE
bb	Seminole County Conservation District	OCC-646	Using Seminole County Conservation District staff to carry out tasks that will assist with delivery of USDA / NRCS Farm Bill programs, above and beyond normal assistance provided.	Amendment 3 continues funding for FY24	10/1/2020	6/30/2024		\$4,000	Federal Funds/NRCS
cc	Stephens County Conservation District	OCC-647	Using Stephens County Conservation District staff to carry out tasks that will assist with delivery of USDA / NRCS Farm Bill programs, above and beyond normal assistance provided.	Amendment 3 continues funding for FY24	10/1/2020	6/30/2024		\$8,000	Federal Funds/NRCS
dd	Washita County Conservation District	OCC-648	Using Washita County Conservation District staff to carry out tasks that will assist with delivery of USDA / NRCS Farm Bill programs, above and beyond normal assistance provided.	Amendment 3 continues funding for FY24	10/1/2020	6/30/2024		\$8,000	Federal Funds/NRCS
ee	OMES Real Estate and Leasing Services	OCC-744	Lease of office space for OCC staff in the Agriculture Building.	Amendment 1 continues agreement for FY24.	7/1/2022	6/30/2024		\$37,754.52	Federal Funds (indirect)

OCC ID	PARTY	NO	PURPOSE	AMENDMENT PURPOSE	BEGIN DATE	END DATE	AMOUNT TO OCC	AMOUNT FROM OCC	FUNDING SOURCE
ff	Kiowa County Conservation District	OCC-752	Provide funds for a full-time watershed aide, with the majority of time dedicated to O&M program duties. The work area for this agreement is all of Kiowa and Wasita County CD. Headquartered in Kiowa Co.	Amendment 1 continues funding for FY24.	7/1/2022	6/30/2024		\$24.70/hr + benefits	GR
gg	East Canadian County Conservation District	OCC-748	Provide funds for a full-time watershed aide, with the majority of time dedicated to O&M program duties. The work area for this agreement is all of CNCR, E. Canadian, Kingfisher, Logan and Oklahoma Co CDs. Headquartered in East Canadian Co CD.	Amendment 1 continues funding for FY24.	7/1/2022	6/30/2024		\$18.98/hr + benefits	GR
hh	Grady County Conservation District	OCC-750	Provide funds for a full-time watershed aide, with the majority of time dedicated to O&M program duties for Grady County CD. The work area for this agreement is all of Grady County CD.	Amendment 1 continues funding for FY24.	7/1/2022	6/30/2024		\$21.23/hr + benefits	GR

OCC ID	PARTY	NO	PURPOSE	AMENDMENT PURPOSE	BEGIN DATE	END DATE	AMOUNT TO OCC	AMOUNT FROM OCC	FUNDING SOURCE
ii	Garvin Conservation District	OCC-749	Provide funds for a full-time watershed aide, with the majority of time dedicated to O&M program duties. The work area for this agreement is all of Garvin County. Watershed Aide will be headquartered in Garvin CD.	Amendment 1 continues funding for FY24.	7/1/2022	6/30/2024		\$17.00/hr + benefits	GR
jj	McClain County Conservation District	OCC-753	Provide funds for a full-time watershed aide, with the majority of time dedicated to O&M program duties. The work area for this agreement is all of McClain County. Watershed Aide will be headquartered in McClain Co CD.	Amendment 1 continues funding for FY24.	7/1/2022	6/30/2024		\$18.98/hr + benefits	GR
kk	Murray County Conservation District	OCC-754	Provide funds for a full-time watershed aide, with the majority of time dedicated to O&M program duties for Murray Co and Johnston Co CD. The work area for this agreement is all of Murray Co and Johnston Co CD. Headquartered in Murray Co.	Amendment 1 continues funding for FY24.	7/1/2022	6/30/2024		\$21.18/hr + benefits	GR

OCC ID	PARTY	NO	PURPOSE	AMENDMENT PURPOSE	BEGIN DATE	END DATE	AMOUNT TO OCC	AMOUNT FROM OCC	FUNDING SOURCE
II	Arbuckle Conservation District	OCC-747	Provide funds for a full-time watershed aide, with the majority of time dedicated to O&M program duties. The work area for this agreement is all of Arbuckle and Love CD. The Watershed Aide will be headquartered in Arbuckle CD.	Amendment 1 continues funding for FY24.	7/1/2022	6/30/2024		\$18.98/hr + benefits	GR
mm	Pontotoc County Conservation District	OCC-757	Provide funds for a full-time employee (FTE) to include salary plus benefits. The majority of this employee's time shall be dedicated to O&M program duties. The work area for this agreement is all of Pontotoc Co.	Amendment 1 continues funding for FY24.	7/1/2022	6/30/2024		\$17.00/hr + benefits	GR
nn	Hughes County Conservation District	OCC-751	Provide funds for a full-time watershed aide, with the majority of time dedicated to O&M program duties. The work area for this agreement is all of Hughes and Seminole County CD. Headquartered in Hughes Co CD.	Amendment 1 continues funding for FY24.	7/1/2022	6/30/2024		\$17.00/hr + benefits	GR

OCC ID	PARTY	NO	PURPOSE	AMENDMENT PURPOSE	BEGIN DATE	END DATE	AMOUNT TO OCC	AMOUNT FROM OCC	FUNDING SOURCE
oo	Okfuskee County Conservation District	OCC-756	Funds for a full-time watershed aide, with the majority of time dedicated to O&M program duties. The work area for this agreement is all of Okfuskee, Wagoner, Muskogee and Okfuskee Co CDs. Headquartered in Okfuskee Co.	Amendment 1 continues funding for FY24.	7/1/2022	6/30/2024		\$21.18/hr + benefits	GR
pp	Noble County Conservation District	OCC-755	Funds for a FT watershed aide, with the majority of time dedicated to O&M program duties. The work area for this agreement is all of Noble, Payne, Pawnee and Garfield Counties. Headquartered in Noble County CD office.	Amendment 1 continues funding for FY24.	7/1/2022	6/30/2024		\$18.98/hr + benefits	GR
qq	Wagoner County Conservation District	OCC 767	To provide funds to the district for a full-time Area District Coordinator and admin fee with the majority of time being dedicated to those duties. The work area for this agreement is all of Area 3. The position will be headquartered in Wagoner Co CD	Amendment 2 continues funding for FY24.	7/1/2022	6/30/2024		\$4,575 / month + benefits + Admin Fee	GR

OCC ID	PARTY	NO	PURPOSE	AMENDMENT PURPOSE	BEGIN DATE	END DATE	AMOUNT TO OCC	AMOUNT FROM OCC	FUNDING SOURCE
rr	Murray County Conservation District	OCC-775	To provide funds to the district for a full-time Area District Coordinator and admin fee with the majority of time being dedicated to those duties. The work area for this agreement is all of Area 2. The position will be headquartered in Murray Co CD	Amendment 1 continues funding for FY24.	12/1/2022	6/30/2024		\$4,671/mo + ben + admin fee	GR
ss	Ellis County Conservation District	OCC-776	To provide funds to the district for a full-time Area District Coordinator and admin fee with the majority of time being dedicated to those duties. The work area for this agreement is all of Area 1. The position will be headquartered in Ellis Co CD.	Amendment 2 continues funding for FY24.	2/1/2023	6/30/2024		\$4575/mo+ben and Admin Fee	GR
tt	Grand River Dam Authority	OCC-663	To provide 1/2 time funding for a GRDA staff position to coordinate the Poultry Partners Project; specifically to facilitate meetings among poultry growers, neighbors and technical experts to design solutions to problems.	Amendment 3 - continues agreement for Fiscal Year 24	2/1/2021	6/30/2023		\$42,500	GR

OCC ID	PARTY	NO	PURPOSE	AMENDMENT PURPOSE	BEGIN DATE	END DATE	AMOUNT TO OCC	AMOUNT FROM OCC	FUNDING SOURCE
uu	Connor's State College	OCC - 742	To provide student workers to subsample benthic macro-invertebrate samples in preparation for identification by a taxonomist.	Amendment 1 - continues funding agreement for Fiscal Year 24	5/1/2022	6/30/2024		\$12,000	Gen. Revenue / Federal EPA 319
vv	Grand River Dam Authority	OCC - 764	To support long-term (30 year) riparian easement agreements in the Illinois River Watershed that protects water resources.	Amendment 1 - No Cost Time Extension	7/1/2022	6/30/2024		\$550,000	Federal - EPA 319
ww	Agriculture, Food and Forestry, Dept of	OCC-1	Laboratory services	Amendment 16 continues funding for agreement in FY24	7/1/2006	6/30/2024		\$500,000.00 not to exceed	EPA/GR
xx	Creek County CD	OCC-17	To provide office space for the Commission's water quality division, lease management and payment of related rental fees; OCC agrees to pay for expenses incurred for storage, phones, DSL service.	Amendment 19 continues funding for FY24	7/1/2003	6/30/2024		\$14,400	EPA319/GR
yy	North Caddo CD	OCC-51	To provide office space, internet, phone/fax for a Water Quality Specialist and Feral Swine Project Support.	Amendment 15 continues funding the agreement for FY24	5/6/2002	6/30/2024		\$4,800.00 / yr	EPA/GR
zz	Adair County CD	OCC-151	To provide clerical support for the CREP	Amendment 16 continues funding for Fiscal Year 24.	7/1/2008	6/30/2024		\$1,200.00	EPA319/250 Fund

OCC ID	PARTY	NO	PURPOSE	AMENDMENT PURPOSE	BEGIN DATE	END DATE	AMOUNT TO OCC	AMOUNT FROM OCC	FUNDING SOURCE
aaa	Jack Davis	OCC-403	macroinvertebrate taxonomy and enumeration.	Amendment 9 continues funding for FY24	12/1/2014	6/30/2024		\$45,000.00	EPA 319
bbb	Town of Spiro	OCC-436	to provide support for water quality monitoring in the New Spiro Lake Watershed in support of the Natural Resources Conservation Service (NRCS) National Water Quality Initiative project.	Amendment 5 - No Cost Time Extension	7/1/2015	6/30/2024		\$160,000	EPA319
ccc	Grand River Dam Authority	OCC-653	To partner with GRDA to replace poorly functioning septic systems near Grand Lake with designs more appropriate for near lake, potentially flooded areas.	Amendment 2 - No Cost Time Extension	9/2/2020	6/30/2024		\$50,000	Federal / EPA 319 Funds
ddd	Oklahoma State University College of Plant and Soil Sciences	OCC-679	To study the impacts of soil health practices on soil properties in support of the General Mills Project.	Amendment 2 - Continues Agreement for Fiscal Year 24	5/1/2021	6/30/2024		\$45,000 / yr	General Mills
eee	Office of Secretary of Energy and Environment	OCC 735	To make available EPA funds for the continuation of the regional wetlands development program.	Amendment 1 - No Cost Time Extension	2/7/2022	12/31/2024	\$162,651		EPA 319 Sec 104(B)(3)

OUT OF STATE TRAVEL REQUESTS

OCC ID	DATES	SPONSOR	NAME OF MEETING	LOCATION	ATTENDANCE	EST COST	FUNDING SOURCE
a	August 6-12, 2023	Project WET USA	2023 National Project WET Coordinator's Conference	Cleveland, OH	Miller	\$2,440.50	WQ / EPA 319 Fed Funds

Recommendation for Appointment of Conservation District Director

District	First Name	Last Name	Succeeds	Term Expires	Number of Meetings	Position Number
Adair County	Eugene	Kester	Micky Longshore	6/30/2025	---	A
Checotah	Jessy	Highfill	Ronald Curtis	6/30/2025	---	E3
Deer Creek	Ed	Crall	Shane O'Daniel	6/30/2024	---	E2
Deer Creek	Doug	Misak		6/30/2025	20/22	A
Dewey County	Dale	Wilson	Benjamin Marks	6/30/2024	22/23	E2
Grant County	Gail	Moore		6/30/2025	20/21	A
Greer County	Scotty	Webb	Shane Bonds	6/30/2024	---	E2
Greer County	Shane	Bonds	Bryant Reeves	6/30/2025	15/16	A
Jefferson County	Royse	Reagan		6/30/2025	17/21	A
Kay County	Rick	Jeans		6/30/2025	22/23	A
Kiamichi	John	McQuaig	George Harrington	6/30/2024	---	E2
Muskogee County	Katie	Wood		6/30/2025	17/21	A
Noble County	Randall	Will		6/30/2025	20/22	A
Okfuskee County	Johnnie	Wallis		6/30/2025	20/21	A
Woodward County	Darren	Cottom		6/30/2025	16/20	A

*Did not meet 75% meeting attendance requirement

CERTIFICATION OF CANDIDATES IN CONSERVATION DISTRICTS WHERE ONLY ONE ELIGIBLE PERSON FILED A NOTIFICATION AND DECLARATION OF CANDIDACY FORM FOR POSITION 1

District	First Name	Last Name	Succeeds	Term Expires	Position Number
Adair County	Ronald Allen	Brown		6/30/2026	E1
Alfalfa County	Jeff	White	Neal Gordon	6/30/2026	E1
Arbuckle	Gerald	Winnard		6/30/2026	E1
Atoka County	Royce	Manion		6/30/2026	E1
Beaver County	Jake	Slatten	Sally Huling	6/30/2026	E1
Blaine County	Brad	Blehm		6/30/2026	E1
Bryan	Jeremiah	Adams		6/30/2026	E1
Caney Valley	Kent	Jeter		6/30/2026	E1
Central North Canadian River	Prescott	Houston		6/30/2026	E1
Checotah	Mike	Williams		6/30/2026	E1
Cherokee County	Jerry Don	Latty		6/30/2026	E1
Cimarron County	Nathan	Johnson		6/30/2026	E1
Coal County	Larry	Cometti		6/30/2026	E1
Cotton County	David	Taylor		6/30/2026	E1
Craig County	Robert	Willy		6/30/2026	E1
Custer County	Clint (Rusty)	Roush		6/30/2026	E1
Deer Creek	Kodi	Fleming		6/30/2026	E1
Delaware County	Janice	Roberts		6/30/2026	E1
Dewey County	Gene	Rauh		6/30/2026	E1
East Canadian County	Bob	Rother		6/30/2026	E1
Ellis County	Kenneth	Boyd		6/30/2026	E1
Garfield County	Dale	Milacek		6/30/2026	E1
Garvin	Amanda	Duvall		6/30/2026	E1
Grady County	Monte	Rowell		6/30/2026	E1
Grant County	Danny	Kilian		6/30/2026	E1
Greer County	Lee	Sparkman		6/30/2026	E1
Harmon County	Michael	Mefford		6/30/2026	E1
Harper County	Terry	Shuman		6/30/2026	E1
Haskell County	Denver	Bowen		6/30/2026	E1
Hughes County	Dale	Jenkins		6/30/2026	E1
Jefferson County	Ruslyn	Ramsey		6/30/2026	E1
Johnston County	Cade	Tibbs	Josh Anderson	6/30/2026	E1
Kingfisher County	Mike	Krittenbrink		6/30/2026	E1

District	First Name	Last Name	Succeeds	Term Expires	Position Number
Kiowa County	Don	Payne		6/30/2026	E1
Konawa	Allan	Akerman		6/30/2026	E1
Latimer County	Ted	Evicks		6/30/2026	E1
LeFlore County	Larry	Young		6/30/2026	E1
Lincoln County	James	Pruett		6/30/2026	E1
Little River	Dustin	Clardy		6/30/2026	E1
Logan County	David	Ball		6/30/2026	E1
Love County	Don	Scivally		6/30/2026	E1
Major County	Matt	Gard		6/30/2026	E1
Mayes County	Dennis	DeLozier		6/30/2026	E1
McClain County	Jeff	Staggs		6/30/2026	E1
McIntosh County	Paul	Morris		6/30/2026	E1
Murray County	Larry	Keenan		6/30/2026	E1
Muskogee County	Audrey	Adney		6/30/2026	E1
Noble County	Barbara	Pemberton		6/30/2026	E1
North Caddo	Brad	Elder		6/30/2026	E1
Nowata County	Scotty	Herriman		6/30/2026	E1
Okfuskee County	Lloyd	Friesen		6/30/2026	E1
Oklahoma County	Kim	Farber		6/30/2026	E1
Okmulgee County	Tyler	Richter		6/30/2026	E1
Osage County	Matthew	Kane		6/30/2026	E1
Ottawa County	Steve	Grimes	Gerald Grimes	6/30/2026	E1
Pawnee County	Jeff	Lentz		6/30/2026	E1
Payne County	Richard	Pratz		6/30/2026	E1
Pittsburg County	David	Mabray		6/30/2026	E1
Pontotoc County	Lonnie	Manuel		6/30/2026	E1
Pushmataha	John	Brandon		6/30/2026	E1
Rogers County	Angie	Harmon		6/30/2026	E1
Seminole County	William	Grant		6/30/2026	E1
Sequoyah County	Billy	Weedon		6/30/2026	E1
Shawnee	Zachary	Brown	Lucas Cannon	6/30/2026	E1
South Caddo	Bill	Lafferty		6/30/2026	E1
Stephens County	Jim	McLain, Jr.		6/30/2026	E1
Talihina	Dusty	Nichols		6/30/2026	E1
Texas County	Suzanne	Landess		6/30/2026	E1
Tillman County	Ben	Bryan		6/30/2026	E1
Upper Washita	Carl	Manske	Sterling Moore	6/30/2026	E1
Exhibit #5		Page 2 of 3			6/5/2023

District	First Name	Last Name	Succeeds	Term Expires	Position Number
Wagoner County	Janet	Froeb		6/30/2026	E1
Washita County	Sherri	Goeringer		6/30/2026	E1
West Caddo	Otis J	Pye		6/30/2026	E1
Woods County	Steven	Ward		6/30/2026	E1
Woodward County	Nathan	Holloway		6/30/2026	E1

CERTIFICATION OF VACANT POSITIONS IN CONSERVATION DISTRICTS WHERE NO ELIGIBLE PERSON
FILED A NOTIFICATION AND DECLARATION OF CANDIDACY FORM FOR POSITION 1

DISTRICT	PREVIOUS INCUMBENT	TERM EXPIRES
CLEVELAND COUNTY	Vacant	June 30, 2026
COMANCHE COUNTY	Pryce Beauchamp	June 30, 2026
JACKSON COUNTY	Shane Osborne	June 30, 2026
KAY COUNTY	Gerald Wynes	June 30, 2026
KIAMICHI	Doyle Bacon	June 30, 2026
MARSHALL COUNTY	Austin Reimer	June 30, 2026
NORTH FORK OF RED RIVER	Kenneth Hart	June 30, 2026
TULSA COUNTY	Vacant	June 30, 2026

**AUTHORIZATION FOR THE EXECUTIVE DIRECTOR TO DECLARE CANDIDATES
RECEIVING THE HIGHEST NUMBER OF VOTES DURING THE FOLLOWING
ELECTIONS ON JUNE 6, 2023 AS ELECTED TO POSITION #1**

CREEK COUNTY CONSERVATION DISTRICT

Candidates:

Ashley Powell of Bristow, OK
Theodore Alexander of Bristow, OK

Polling Places:

Trinity Baptist Church, 440 West 4th Ave, Bristow, OK
Collins Building (Commissioners Court Room) – East Door, 317 East Lee Ave, Sapulpa, OK
Drumright Church of Nazarene, 320 South Pennsylvania Ave, Drumright, OK

Election Committee Chair

Charlene Wenker

Conservation District
Joint Plans of Operation
July 1, 2023 – September 30, 2024
Recommendations for Approval

Area I

Kingfisher

Area II

Oklahoma
Seminole

Area III

Area IV

Area V

GENERAL COUNSEL MAY 2023 SUMMARY

Meetings Attended:

- **May 3** Commission Meeting – El Reno, OK
- **May 8** Senate Committee Confirmation Hearing for Grant Victor – OKC, OK
- **May 10** Full Staff Meeting – Devon Boathouse, OKC, OK
- **May 11** VET Group 1 workgroup – TEAMS, OK
- **May 11** Conservation District Handbook Committee – OKC, OK
- **May 12** Quarter Master Creek Site 20 Meeting with Landowner – Dewey County
- **May 19** Bitter Creek Site 10 – ZOOM, OK
- **May 22** Fourche Maline Creek Site 7M – Wilburton, OK
- **May 30** VET Meeting - TEAMS, OK

Conservation District Issues:

Responded to issues and questions for or on behalf of the following conservation districts: Arbuckle CD, Choctaw CCD, Delaware CCD, Dewey County CD, Garvin CD, Grady CCD, Kiamichi CD, Latimer CCD, LeFlore CCD, Lincoln County CD, Logan County CD, McClain CCD, Muskogee CCDF, North Caddo CD, North Fork Red River CD, Okfuskee CCD, Payne County CD, Tulsa County CD, and West Caddo CD

Responded to questions or issues by conservation districts regarding the following topics: solar farm agreement, Unpaved roads agreements, Okie ticket questions, landowner meeting on Quartermaster Creek Site 20 and review of letter on agreed to terms, selling of land around a flood control structure, Nextera transmission line location near Bitter Creek sites, Fourche Maline Creek Site 1 easement violation by the placement of a road, subpoena of records process, position announcement and advertisement, letter to tribal nation on expired easement issue, associate director questions, response to attorney letter, cost-share application, NMP agreement, easement violation, okie ticket and response to site with

expired easements, maps for the project sponsor, record disposition question, and pump station location on easement by flood control site..

Rehabilitation and Repair Projects:

- **Upper Black Bear Creek Site 62** – Working with NRCS on gathering the information needed for the 404 Permit; discussed possible mitigation areas with NRCS and Lake McMurtry Friends.
- **Sallisaw Creek Site 33** – Appeal of Judge’s January 12, 2023 decision has been filed. A request to mitigate has been made to the OWRB. Mediation has been set for late July.
- **Fourche Maline 7M** – Meeting held on May 22 with the new Mayor regarding the 404 Permitting issues and the mitigation areas proposed by NRCS, as well as a short discussion of the Merit Energy issue and the moving of the line and meters.

Other Flood Control Issues:

- **Bear-Fall Coon Creek Site 20** – The ADA that had been involved with this case and the agreement negotiations retired at the end of December. Working to get the new ADA assigned to this case updated and plugged into the drafting process.
- **Little Wewoka Creek Sites 1 & 6 and Little Deep Fork Site 1** – Easements granted by the BIA for only 50 years have expired. Discussions with the BIA about who should take on the responsibility of these sites or how best to renew the easements. Had some issues arise on Site 6 that had to be addressed with the landowner, OWRB, and the Muscogee Nation.

Land Management:

- General administrative correspondence and reviews
- Prepared NMP Guidance document and district agreement
- Gathered information for New Vehicle Acquisition
- Reviewed unpaved roads agreements
- **McGirt Case**
 - AG’s office has stopped the appeal.

General Commission Issues:

- ❖ Drafting of Contracts and Agreements: 2

- ❖ Research Projects: 2
- ❖ Document Reviews: 2
- ❖ Draft Letters & Documents: 3
- ❖ Legislative Reviews and Executive Orders: 7
- ❖ Citizen Response: 1 (Water agreements)
- ❖ Draft of policy for districts

OKLAHOMA CONSERVATION COMMISSION - FINANCE TEAM – APRIL-MAY 2023 ACTIVITY REPORT

Jeannie Parsley, Financial Manager/Comptroller III

- Monthly Financial Statements reporting for Commission Meeting
- Monthly reporting to OMES: Reconciliation of Clearing Accounts (2)
- PCard Administration with review of all transactions, build voucher and reports
- Processed one new PCard accountholder
- Daily Purchasing, General Ledger, and Query activity in PeopleSoft Financial
- Meetings: Principal Staff, Full Staff, Commission, Workday, daily meetings with Finance Team
- Transfer funds from OST to the agency
- Provided Budget to Actual reporting for analysis
- Onboarding and training of Accountant II new hire
- FY24 Budget – Planning and Preparation

Patricia Foy-Binkley, CPO, Administrative Programs Officer

Purchasing Related items

- Attended the May agenda meeting
- Attended a Central Purchasing CPO Update Webinar
- Issued the General Mills purchase order for new equipment purchase for Soil Health program.
- Completed preliminary setup of OCC annual purchase orders for FY24
- Continue scanning of purchasing files
- Process change order for funding increase of Dam Watch Program purchase order
- Answered questions and addressed concerns about purchasing and statewide contract

Fleet Management

- Reconciling OCC fleet asset inventory with OMES Fleet Management
- Assisting in preparation of justification for underutilized fleet vehicles
- Received and processed six DRC and issued Comdata PINS for new staff
- Procured decals for new trucks to be deployed this month in Conservation Programs
- Working on asset numbers for new vehicles for OMES Fleet Management System
- Reported and replaced stolen Comdata card
- Comdata invoice tasking by department
- Completed and submitted April Monthly Fleet Report to OMES Fleet Management.
- Continue scanning of OCC fleet records from past years

Donnell Carter, Accountant II

- Training in PeopleSoft Financial, obtaining knowledge and understanding various types of claims
- Training on wire deposits
- Over 350 claims were reviewed, processed, and generated claims jackets (Form 15-A)
- Prepared daily voucher batch slip (Form 25-B) for submittal to OMES
- Scanned daily batch of processed claims and supporting documentation for digital archive
- Processed incoming checks and prepared the agency's Deposit Detail Report; scanned incoming checks for upload to OCC remote deposit account
- Attended Full Staff meeting
- Attended May Commission Meeting in El Reno

OKLAHOMA CONSERVATION COMMISSION
WATER QUALITY DIVISION
MAY MONTHLY SUMMARY
Shanon Phillips, Director
May 25, 2023

Blue Thumb Report

Blue Thumb Water Quality Education Program

Water Quality Division, Oklahoma Conservation Commission

Report for Cheryl Cheadle, Candice Miller, Kim Shaw, Rebecca Bond

Compiled activity for April: +1,922

We reached at least 1,922 people through education and outreach events. This does not include people reached by TulsaPeople article and podcast.

Ongoing Activities: Spring bug picking sessions and Q/A.

May Activities:

Blue Thumb Trainings:

There were no Blue Thumb trainings in May.

Other Education and Outreach Activities:

5/2: Ecology Fair, Kansas

5/3-4: Kingfisher County CD NRD, Kingfisher

5/5: Muscogee Creek CD NRD/Career Fair, Okmulgee (60 high school students)

5/12: Logan County CD outdoor education event (14 adults, 22 children)

5/13: Har-Ber Village Environmental Education Center Grand Opening, Grove (12 children, 29 adults)

5/20: Blue Thumb 30th Birthday Celebration at the Oklahoma Aquarium, Tulsa (65 attendees)

Presentations Given by Staff or Volunteers:

5/18: Cheryl presented on urban conservation with Clay Horton at the Chickasaw Community Center, Ada (38 attendees)

Groundwater Screening Events:

There were no groundwater screening events in May.

Meetings and Calls Attended by Staff

5/1: Interviews for Field Education Coordinator position

5/1: Planning meeting for Climate Workshop

5/2: Blue Thumb staff meeting

5/2: Project WET I & T meeting

5/4: Land Legacy Board meeting

5/4: Meeting at St. Joseph's Monastery regarding landscaping practices

- 5/8: Interviews for Field Education Coordinator position
- 5/9: Interview for Field Education Coordinator position
- 5/10: OCC Full Staff Meeting
- 5/15: Monarchs on the Mountain meeting
- 5/16: Yard by Yard meeting with Midwest City
- 5/23: Guy Sandy Watershed Tour planning meeting
- 5/30: Friends of Blue Thumb meeting

Conferences Attended by Staff:

Staff did not attend conferences in May

Trainings Attended by Staff:

- 5/15-18: 2023 Fish School
- 5/24: Four Disciplines of Execution

Work in Priority Watersheds:

5/5-6: Do You Know Crow? event at Philbrook, Tulsa (268 attendees)

Watershed Plan Development:

Blue Thumb staff did not work on watershed based plans in May.

Activities Scheduled for June:

- 6/3-4: Blue Thumb Training in Oklahoma City
- 6/5: Mapping Water Stories Camp at ECU, Ada
- 6/7: Blue Thumb staff meeting
- 6/7: Coordination call for June 13th NWQMC VM Webinar
- 6/7: Project WET I & T meeting
- 6/8: Data Workshop: Interpreting Chemical Data
- 6/8: Education event for the Discovery Lab, Tulsa
- 6/9: Sensational Science event at Chandler Park, Tulsa
- 6/10: Creek cleanup event, Stillwater
- 6/12: TRIO outdoor education event, Tulsa
- 6/13: NWQMC VM Webinar
- 6/13: Sensational Science event at Chandler Park, Tulsa
- 6/14: WQ Monthly Division Meeting
- 6/15: GRDA A Grand Adventure Kids' Camp, Langley
- 6/15: SAGE STEAM event at SWOSU, Weatherford
- 6/15: Crow Creek Community meeting
- 6/16: GRDA A Grand Adventure Kids' Camp, Langley
- 6/19: Water lesson at Discovery Lab, Tulsa
- 6/20: Blue Thumb staff meeting
- 6/20: Project WET Council meeting
- 6/20: 4C Ag NRD, Luther
- 6/21: Oklahoma County CD Volunteer Appreciation Dinner
- 6/22: Otoe-Missouria NRD
- 6/24: Bug and Fish Identification Training, Spring Creek in Edmond
- 6/26: LTWA Board meeting

Acronyms:

CD: Conservation District (CCD-County Conservation District)
EPA: Environmental Protection Agency
I & T: Information and Technology
IRWP: Illinois River Watershed Partnership
LTWA: Lake Thunderbird Watershed Alliance
NRD: Natural Resource Day
NWQMC: National Water Quality Monitoring Council
OCLWA: Oklahoma Clean Lakes and Watersheds Association
OKEECC: Oklahoma Environmental Education Coordinating Committee
Project WET: Water Education for Today (formerly Water Education for Teachers)
STEAM: Science, Technology, Engineering, Art, Math
SWOSU: Southwestern Oklahoma State University
TRIO: Upward Bound, Talent Search and Student Support Service
VET: Vision Enabled Team
VM: Volunteer Monitoring
WBP: Watershed Based Plan

Management Staff

Meetings and Calls Attended by Staff:

5/3: OCC Commission Meeting; Oklahoma City, OK
5/4: IRWP Board Meeting; Cave Springs, AR
5/8: SARP Fish Barrier Prioritization Tool Follow-up Discussion
5/8: NM/OK CREP Discussion
5/10: OCC Full Staff Meeting; Oklahoma City, OK
5/11: Source Water Protection Workgroup Discussion
5/11: IRWP Refresher Meeting
5/11: FY23 319 Update Meeting
5/15: EPA 319 Easements Discussion
5/17: OCLWA Monthly Meeting
5/18: IRW Second Stakeholder Meeting; West Siloam Springs, OK
5/23: OCC/NRCS H2O (Water Plan) Meeting; Stillwater, OK
5/25: IRW Technical Group Meeting
5/30: National NPS Training Workshop Planning Committee Meeting
5/30: NPS Program – BABA Update
5/31: UWA Meeting
5/31: IRWP Strategic Planning Meeting

Presentations Given by Staff:

5/2: Capstone Class Presentation at OSU; Stillwater, OK
5/16: Spring Creek Watershed TNC/OCC Joint Presentation; Northeast Tech Kansas Campus, KS

Trainings Attended by Staff:

5/17: Radical Candor
5/24: Four Disciplines of Execution
5/26: Computer Ordering Widget (COW) Training
5/31: 5 Voices

Conferences Attended by Staff:

- No conferences were attended by Management Staff in the month of May 2023.

Other Activities:

- Prepared Water Quality Draw of April 2023 Federal Expenses
- Paid Invoices
- Performed many administrative tasks
- Worked on numerous IT related issues
- Responded to numerous internal and external information requests throughout the month
- State Fiscal Year Budget Planning
- Assisted Monitoring Staff with Fish Collection in Woodward County

Soil Health Education Program

Greg Kloxin, Program Director

Meg Greski, Program Coordinator

Team members: Greg Scott, Blane Stacy, Josh Kouri, Josh Anderson, James Blom, Jack Titchener

People we interacted with this month: 1900+

Farm and ranch producer visits:

- Jon and Scott Merrifield, Elk City
- Cathleen McCracken, Noble
- Eugene Leineweber, Tuttle
- Lynn Rankin, Hammon
- Canda Mueller, Arapaho
- Trebel Fuller, Turpin
- Steve McKinley, Asher
- Ken Barton, Atoka
- 3M Farms
- Hunter Clanton, Blanchard
- Matt Alig, Okarche
- Jimmy Kinder, Walters
- Jerry Jahn, Cyril
- Mike Diel, Breckenridge
- Robert Boyer, Kay Co. (board member)
- Kelly Hohmann, Grant Co.
- Rick Jeans, Tonkawa
- Dusty Biehler, Loyal
- Mike Clouber, Kingfisher
- John Biggs, Hitchcock
- Luke Langenderfer, NW OK
- Grassroots Ranch, Porter

Urban site visits and Yard by Yard certifications:

- Jamie Mansell, Blanchard
- 8th St Urban Farm, OKC
- Jason Davis, OKC
- Pamela Bird, OKC
- Stefanie Leland, Choctaw

- Amanda Zoey, OKC
- Jessica Frias, OKC
- Therese, Bethany
- Matt Parks, OKC
- NP-01 certifications: Jessica T, Devin M
- Sylvain Yang, OKC
- Huffman Family Farms, Choctaw
- Will Quinlin, OKC
- Commonwealth Urban Farm (with NRCS staff)
- Sara Ferguson, OKC
- Charles Sissler, Tulsa
- Lambert Park, City of Glenpool (Tulsa area)
- Theresa, Tulsa
- Cathy, Tulsa
- Phillip, Tulsa
- Claudia, Tulsa
- Sharon, Tulsa

Meetings/calls attended by staff:

- Team meeting for Crossroads Conference planning (July 19-20 in Enid)
- OCC Full Staff Meeting and visit to First Americans Museum
- Meg and Jack attended Oklahoma NRCS's technical committee call about Inflation Reduction Act programs and practices. 60 attendees.
- Biweekly team meeting for program planning
- Josh Anderson attended 2 Farm Bureau meetings as a board member
- Josh Kouri met with Midwest City Parks & Code department about Yard by Yard

Presentations given by staff:

- Meg explained Haney soil testing and results interpretation at OK Grazing Lands Coalition field day at Kim Barker's ranch in Waynoka. 23 attendees.
- Josh Anderson presented the rainfall simulator for elementary schoolers at EPA Waterfest, Kerr Environmental Research Center in Ada. 400 students attended.
- Josh Kouri organized a Yard by Yard Program workshop focusing on soil health at Will Rogers Gardens. Meg presented the rainfall simulator. 15 attendees.
- Josh Kouri organized Yard by Yard Program workshops on wildlife habitat at Martin Park Nature Center, and in Central Park Garden about water conservation.
- Blane planned and presented OCC and The Nature Conservancy's joint event for producers about protecting Spring Creek Watershed through soil health management. 20 attendees.
- Josh Anderson presented at a Chickasaw Nation student program organized by Clay Horton.
- Josh Kouri put on a Yard by Yard presentation for Sierra Club in OKC.
- Jack presented about high tunnels to 55 people at an NRCS event.

General Mills Project

- James met with project farmers Brian Grantz, Ben May, Dan Wilson, Steve Scantling, Tim Heinrich, Rodney Hern.
- Update call with General Mills representatives about wheat soil health mentorship project
- Planning call with OCC leadership for free cover crop seed project in General Mills target area
- Meg introduced the General Mills project to 120+ attendees at OSU Extension's wheat field day in Lahoma.

District events attended:

- James attended board meetings for Garfield, Major, North Fork of Red River, Grant, Noble, and Logan CCDs.
- Josh Anderson attended Okmulgee CCD's board meeting.
- Jack presented at Logan CCD's outdoor classroom to 20 students.
- Blane presented at Harper CCD's outdoor classroom and Laverne Schools' natural resource day.
- Meg and James presented the soil health tunnel for 4th and 5th grade students at Kingfisher CCD's outdoor classroom. 210 students attended.
- James presented at Dewey CCD's outdoor classroom.
- Josh Anderson presented at Marshall and Johnston CCDs' outdoor classrooms.

Other education & outreach activities:

- Meg attended OK Grazing Lands Coalition field day at Chuck Grimes' ranch in Hennessey. 19 attendees.
- Meg represented OCC at the Hemphill County Beef Conference in Canadian, TX.
- James attended NRCS Team 8's workshop in Kremlin.
- Meg and Greg Kloxin attended OSU environmental science capstone class student presentations in Stillwater. Soil Health Team advised one of the student projects over the past year.
- Blane, Greg Scott, Greg Kloxin and Meg helped plan and administer the National 4-H and FFA Land & Range Judging Contest in El Reno. 800 students participated.
- Josh Anderson and James coordinated and attended a demonstration of cover crop termination using a roller-crimper at the farm of Lee Wayne Stepp. Other producers were in attendance and want to host more demos on their farms.
- Josh Anderson attended Oklahoma Wheat Commission's field days in Walters and Apache, and OSU Extension's wheat field day in Chickasha.
- Jack submitted a Powerpoint for use in Sustainability Alliance of Tulsa's upcoming event, and met with them for planning.

Other activities:

- Interviewed candidates and hired Marcus Long to replace Josh Kouri as OKC Urban Soil Health Specialist, housed in Oklahoma CCD.
- Blane participated in NRCS Conservation/Nutrient Management Planner interviews in Okemah
- Jack went to NRCS cropland and CART trainings.

Monitoring

- Continued routine water quality monitoring for the Rotating Basin Project 2.5 (RBP 2.5) (Upper North Canadian, Upper Arkansas and Cimarron River Basins) cycle
- Continued monthly water quality sampling at 3 stream sites in the Little Beaver Creek watershed in support of the Little Beaver NRCS National Water Quality Initiative (NWQI)
- Staff attended and presented at the 2023 Fish ID and Habitat Assessment Calibration Exercises
- Staff completed recon for the Rotating Basin Project 3.5 (RBP 3.5) (Lower Arkansas, Lower North Canadian and Lower South Canadian Basins) cycle
- Staff initiated fish collections and habitat assessments for the Rotating Basin Project 3.5 (RBP 3.5) (Lower Arkansas, Lower North Canadian and Lower South Canadian Basins) cycle
- Staff initiated fish collections and habitat assessments for the Rotating Basin Project 2.5 (RBP 2.5) (Upper North Canadian, Upper Arkansas and Cimarron River Basins) cycle

Wetlands

- Completed approximately 10 wetland determinations.
- Responded to citizen requests for locating restorable wetlands through the Wetland Registry hosted on the Wetlands Program Website.
- Continued coordination with Oklahoma State University (OSU) on a floodplain wetland mapping project.
- In coordination with OSU, continued drafting a guidebook and training program for the Oklahoma Rapid Assessment Method (OKRAM), a protocol that can be used to determine wetland condition.
- Continued compiling historic OKRAM data from 250 wetland sites into a database in order to continue to refine the method, and identify wetland types where additional assessments are needed to fill data gaps.
- Began reconnaissance at riverine wetlands to identify sites for application of OKRAM this summer.
- Continued applying the updated Restorable Wetlands Identification Protocol in 30 additional watersheds statewide, to aid parties in need of restoration locate the wetland restoration opportunities most likely to be successful.

Technical Writing & Records Management

- Fulfilled multiple information requests.
- Entered sampling information.
- Performed routine quality assurance on monitoring data.
- Continued analyses to track trends in stream health across the state using the last 20 years of Rotating Basin Program monitoring data.
- Participated in the Assessment to Implementation Workgroup and sub workgroups to determine best practices and improvement of the uses of monitoring data collected by the Blue Thumb and Rotating Basin Monitoring Programs.
- Continued developing a web application for sharing Rotating Basin data.
- Continued working on an update to the Unified Watershed Assessment (UWA).
- Conducted 'Fish School' an annual training of field collection methods and quality assurance check for Rotating Basin and Blue Thumb, from May 15-18th.



Blue Thumb in Pictures

May 2023



Natural Resource Days Across the State!



Blue Thumb staff members were all over the state with educational activities in the great outdoors!

- 1) Muscogee Nation Conservation District in Okmulgee
- 2) Kingfisher County CD in Kingfisher
- 3) Harper County CD in Laverne

These are just three of several educational events across the state that Blue Thumb staff worked in April and May. Over 225 students were educated at these three events.



Rebecca Bond, Blue Thumb Director (second from right, kneeling) at the National Water Quality Monitoring Conference in Virginia Beach in April. She serves on NWQMC's volunteer monitoring workgroup. This workgroup supports the volunteer monitoring community. Rebecca even ran in a 5K race which was part of a fundraiser to help volunteers attend the conference.



BT Celebration in the Cold NW of OK!


Blue Thumb staff and volunteers braved the cold on Earth Day at the Salt Plains National Wildlife Refuge for an experience bird watching and crystal digging. More volunteer fun will take place at the Oklahoma Aquarium on May 20.



Benthic macroinvertebrate subsampling taking place in Oklahoma City. From left, Sara, John, Debbie and Benjamin remove preserved aquatic insects from their stream samples. These efforts are taking place everywhere.



Cheryl Cheadle with the nuns at St. Joseph Monastery in Tulsa after she provided a presentation to them about getting involved in protecting Tulsa's Crow Creek.



Blue Thumb Volunteers in Action!

Volunteers made great things happen on Earth Day!

- 1) Small visitor to Guthrie Green where Cindy Lance represented Blue Thumb.
- 2) Huxley at "Farm Hippie" celebration in Collinsville.
- 3) Right, Brittany, and visitors to Ray Herral Nature Park.



Blue Thumb Celebrates with big 30th Anniversary Party!

The fun continued on Saturday, May 20 as the Blue Thumb staff, previous staff members, and volunteers kicked up their heels at the Oklahoma Aquarium. The highlight of the event was the sharing of memories from experiences in the streams! The celebrating will continue with an additional float trip in SE Oklahoma and a hike in the Wichita Mountains.



Greg Kloxin was one of many who enjoyed the fun of the Blue Thumb Party. He is shown talking about the dedication of Blue Thumb staff members.



"Do You Know Crow?"

The Crow Creek Community continues the effort to help Tulsans within this small stream's watershed to understand how to protect streams and rivers.

In conjunction with Philbrook Museum's 2nd annual native plant sale, a series of activities helped citizens gain an understanding of what it means to live in a watershed and consider how their actions impact nearby waterbodies.




Candice Miller with a Tulsa Community College biology class at Twin Hills Creek in Tulsa.



Groundwater Testing in North Caddo Conservation District

OCC staff members Monty Ramming and Jason Ramming (cousins) help with testing water under the direction of Kim Shaw, Robert and Amy (conservation district staff) did their share as well to test and record results for 34 samples. High nitrates were found in some samples.



Special Efforts in Delaware County Conservation District

Left: Students visiting a Blue Thumb Earth Day exhibit in Grove during Earth Day. Center and right: Blue Thumb, Har-Ber Village Museum, and the City of Grove are working together to create an "environmental education center" within the Har-Ber Village Museum.



Additional Activities...

- 1) Cheryl with representatives of the Pontotoc County CD at a Conservation Workshop in Ada
- 2) Blue Thumb staff members (Rebecca, Kim, and Candice) at Fish School
- 3) Great coverage of the Yard by Yard Project in the Tulsa World
- 4) 4 & 5 Conservation Day in the Park, Logan County CD in Guthrie



**OKLAHOMA CONSERVATION COMMISSION
OFFICE OF GEOGRAPHIC INFORMATION & TECHNICAL SERVICES DIVISION
MONTHLY SUMMARY**

Mike Sharp, State Geographic Information Coordinator & Director
May

OGI & TS Activity

- Worked on various hardware and software support issues for OCC non-OMES computer systems.
- Followed up on and provided assistance regarding OMES helpdesk tickets submitted by OCC and District staff.
- Routine server, software and anti-virus and anti-spam maintenance on OGI computer systems.
- Provided support on various office IT issues.
- Provided support on various conservation district IT issues.

Geographic Information System (GIS) Activity

- Provided GIS services to Land Management, WQ, District Services, Conservation Programs, Soil Health and Administration.

Office of Geographic Information/State Geographic Information Council

- Worked on OKMaps servers, software and data.
- Compiled parcel data for statewide parcel data layer.
- Worked on NG911 IT systems configuration and backup.
- Provided support to OKMaps users.
- Attended 911 Management Monthly meeting
- Prepared maps and population estimates for 911 Management Authority
- Provided GIS support to OCC Watershed Dam Easement Initiative
- Prepared Minutes and Agenda for GI Council meeting
- Finalized paperwork for 2023 GIS 911 Training grant
- Met with Oklahoma Broadband Office Director Mike Sanders and Representative Jim Grego to discuss ARPA proposal submitted in January 2022.
- Analyzed test imagery from Planet Labs to determine suitability of identifying red cedar population during leaf-off conditions.
- Worked on Non-Coal Inventory.
- Added Corporation Commission Oil & Gas Division well data to OKMaps.
-

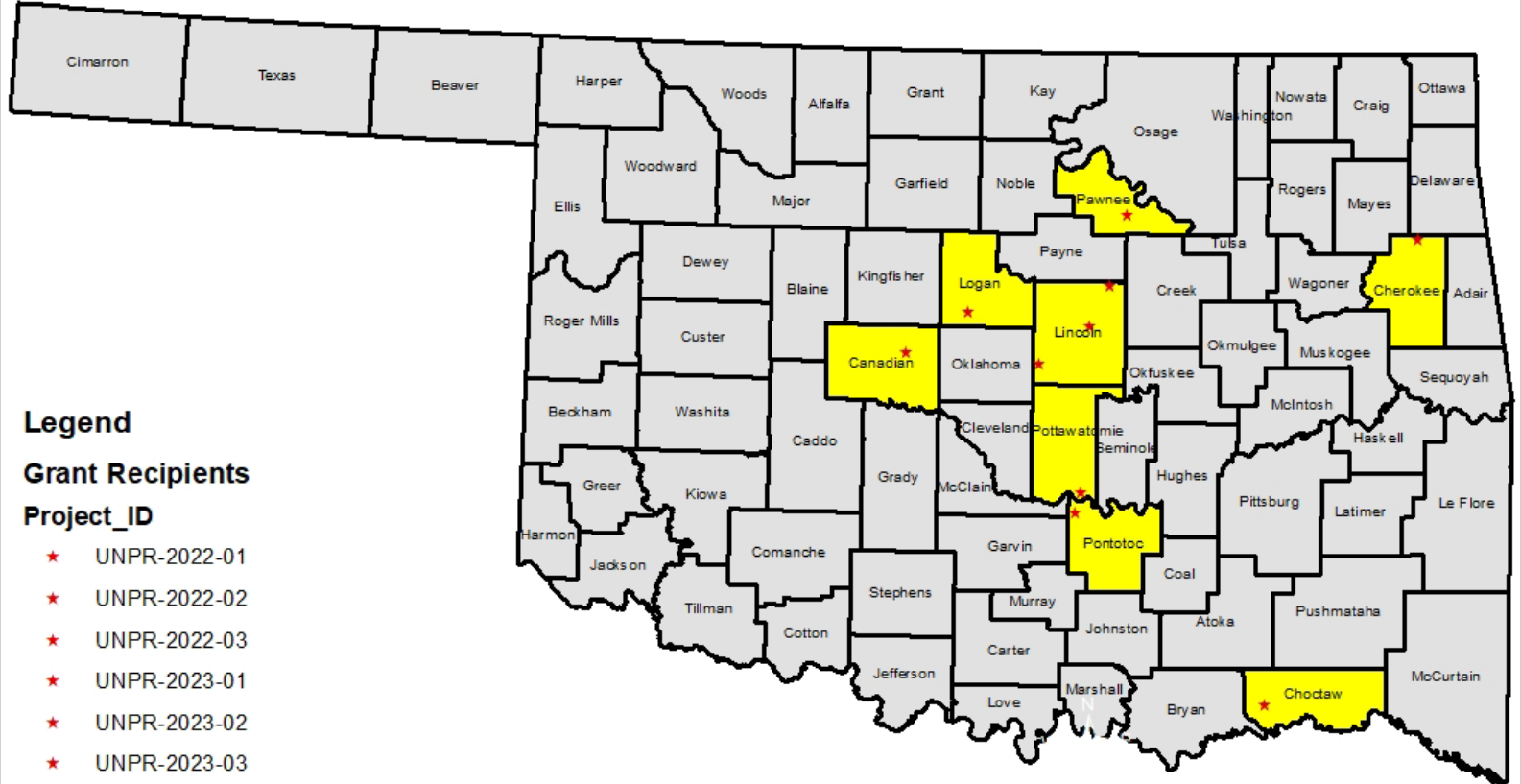
Land Management Division Report

June 5, 2023

DIVISION ADMINISTRATION

- Advanced state-wide non-coal AML inventory.
- Prepared OCC meeting packet financial report.
- Appointed staff participated in VET team meeting and performed group work on VET assignments.
- Updated claims database.
- Submitted pcard reports.
- Code pcard transactions.
- Staff participated in webinar trainings.
- Update GIS webpage.
- Statewide Non-Coal AML database management
- Continued work with National Association of Abandoned Mine Land Programs (NAAMLPL) to develop guidance for (1) non-coal AML funding; (2) implementation of Infrastructure Investment and Jobs Act (IIJA) funding for AML.
- Budget & Financial Management: Budget management & reporting.
- Personnel Management: Reported time; approved time; assigned tasks & directed staff.
- Equipment Management: Submitted vehicle logs; updated & maintained equipment inventory; researched replacement equipment; assisted staff with computer issues.
- Operations Management: File management; monitored flow of operations, target dates and deadlines.
- Prepared & submitted OCC Activity Report.
- Participated in OCC Management meetings.
- Assist with National Land and Range Judging Contest.
- Participated in Poultry Nutrient Management technical group discussion.
- Attended Kiamichi Conservation District Board meeting.
- Work in conjunction with NRCS on computer program access for planners.
- Attended OCC Full Staff Meeting in OKC.
- Worked on Unpaved Roads agreements with the following districts:
 - East Canadian
 - Cherokee
 - Kiamichi
 - Konawa
 - Logan
 - Pawnee
 - Pontotoc

Oklahoma Unpaved Roads Program




Legend

Grant Recipients

Project_ID

- ★ UNPR-2022-01
- ★ UNPR-2022-02
- ★ UNPR-2022-03
- ★ UNPR-2023-01
- ★ UNPR-2023-02
- ★ UNPR-2023-03
- ★ UNPR-2023-04
- ★ UNPR-2023-05
- ★ UNPR-2023-06
- ★ UNPR-2023-07



Oklahoma Conservation Commission
May 31, 2023



PROGRAM MANAGEMENT

Unpaved Roads Program:

- Updated training materials for Unpaved Roads ESM Training.
- First open unpaved roads ESM training held April 26th at LTAP Center in Stillwater.
 - Second ESM training course held April 26th in Stillwater.
 - 35 in attendance.
- Visited with County Commissioners for project review in:
 - Canadian County – Uncle John’s Creek Project
 - Pottawatomie County – Preacher Creek road stabilization
 - Pawnee County – Ranch Creek Project
 - Bryan County – Circle Beach Rd. Consultation
- Communicated with numerous other Commissioners about projects and applications.
- Payment completed on Lincoln Co District 1 road stabilization pilot project.
- Construction nearing completion on Lincoln Co Districts 2 and 3 pilot projects.
- Grant applications awarded funding:
 - Cherokee County District 1 – Awarded \$27,883.54, match \$27,883.54, total project cost \$55,767.08.
 - Choctaw County District 1 – Awarded \$29,186.69, match \$29,647.84, total project cost \$58,834.56.
 - Pontotoc County District 2 – Awarded \$50,000.00, match \$50,000.00, total project cost \$100,000.00.
 - Logan County District 1 – Awarded \$50,000.00, match \$187,881.15, total project cost \$187,881.15.
 - Canadian County District 1 – Awarded \$40,492.50, match \$40,492.50, total project cost \$80,985.00
 - Potawatomi County District – Awarded \$50,000.00, match \$87,830.88, total project costs \$137,830.88.
 - Pawnee County District 1 - Awarded \$50,000.00, match \$54,929.22, total project costs \$104,929.22.

Conservation and Nutrient Management Planning:

- Interviewed 2 applicants for NMP positions and Conservation Planner position.
- Trained NMP planner on the planning tools for NMP plan development.
- Staff working on required training for Planner certifications in AgLearn.
- Staff attended board meetings in Ellis, Dewey, Texas, Creek, Rogers, Sequoyah, Muskogee, Osage, Nowata, Mayes, Tulsa, Okmulgee, Checotah, Haskell, Pittsburg, Marshall, McIntosh and Cleveland.
- Conducted field visits for State Cost-Share in multiple counties.
- Reviewed state cost-share program and ranking sheets for each county.
- Nutrient Management Planning open to plan request on April 17th.
 - 5 plan request ongoing development as of May 25th.
 - 1 plan completed, signed and approved.
- Attended meetings and outreach events in Shattuck, Caney Valley CD, Leflore CCD fishing clinic, Latimer CCD land judging, Pittsburg CCD fishing clinic, farm field day Idabel,
- Staff attended trainings:
 - Wagoner County crop land training
 - Mandatory cost share training
 - HEL training

Special Projects:

- Okemah Drainage Project.
 - Bid advertisement posted on Bid Express 5/10/23.
 - Pre bid Meeting held at the project site 5/19/23.
 - 5 contractors attended.
 - Bid opening 5/30/23 at 2:00 pm at CAP office in OKC.

Land Restoration:

- Currently ranking and visiting Non-Coal mines for future reclamation projects.

Loudermilk Phase 2 Land Restoration Project (Rogers County)

- Contract terminated by the owner for convenience on 12/8/2022.
- Estimated 20 ac. of 59 ac. of project was cleared, burned and leveled before project shut down.
- After negotiation with contractor for estimated cost from canceled project, final payment was made for \$279,076.35. Original contract amount \$856,537.00.

Pryor East Land Restoration Project (Muskogee County) **On Hold**

- Advanced Written Notification approved (10/3)
- Sent to CAP for bid announcement. (10/13)

Eason Land Restoration Project (Rogers County) **On Hold**

- Advanced Written Notification approved (03/22)

Vegetation Management & Maintenance Monitoring

- Loudermilk Phase 1 (Rogers County) – Fertilized end of April for Bermuda grass.
- Moore South Burchett (Rogers County) – Maintenance and vegetation work completed, final cost of \$33,000.00. Repairs consist of gully and rill repair, smoothing, sod strips, fiber mats for erosion control and seeding.
- Taloka Creek (Haskell County) - Permanent vegetation work in progress.

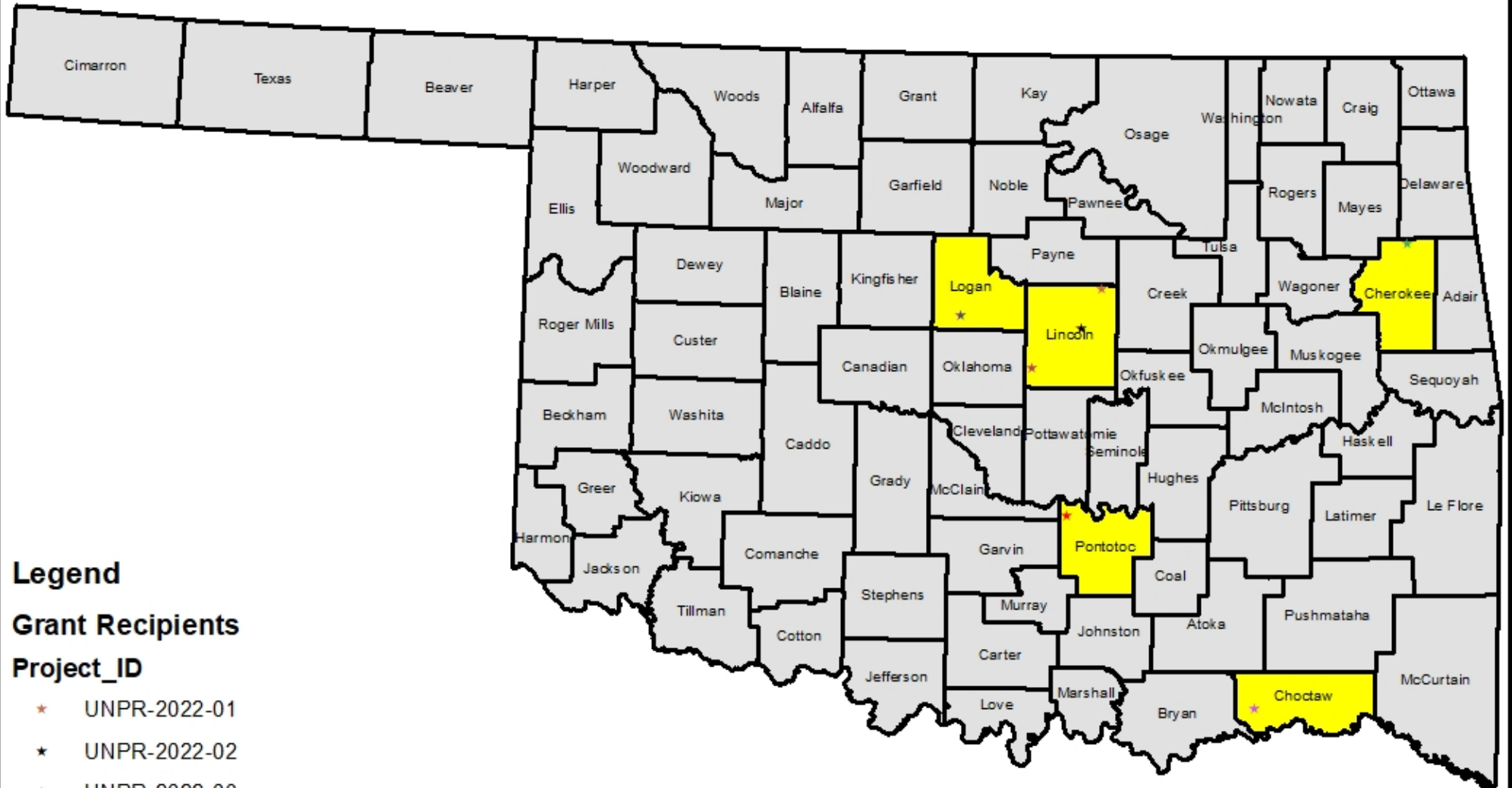
Maintenance

- Loudermilk Phase 1 (Rogers County) – Maintenance work on erosion completed 12/21/22.
- Selrahc (Haskell County) – Maintenance work completed 11/5/22. Vegetation in May 23.
- Fowler (Haskell County) - Maintenance work scheduled for Summer 2023.

State wide Non-coal Inventory (NCI)

- Updated AML Non-coal Inventory progress worksheet.
- Updated AML Non-coal Inventory status map updated.
 - 2,848 Hard Rock Mines identified to date.
 - 63 of the 84 CD's across the state completed.
- Updated AML Non-coal assignment map.
- Identified potential mines not listed under MRDS system.
- Inventories initiated & ongoing:
 - Marshall County Conservation District
 - Bryan County Conservation District
 - Jefferson County CD
- Inventories completed:
 - South Caddo CD

Oklahoma Unpaved Roads Program




Legend

Grant Recipients

Project_ID

- ★ UNPR-2022-01
- ★ UNPR-2022-02
- ★ UNPR-2022-03
- ★ UNPR-2023-01
- ★ UNPR-2023-02
- ★ UNPR-2023-03
- ★ UNPR-2023-04



Oklahoma Conservation Commission
May 16, 2023



**OKLAHOMA CONSERVATION COMMISSION
DISTRICT SERVICES STAFF
SUMMARY OF ACTIVITIES FOR MAY 2023
Monday, June 5, 2023**

Division Director

- Provided new month district services update to all districts
- Discussed district statuses, updates, and concerns with ADCs
- CPM Program – completed weekly assignments and attended in-person session
- Continued work on District Handbook revisions with Janet, Lisa, Pat, and Alicia
 - Finalized formatting
 - Created electronic acknowledgement form and receipt email
- Provided continued training with Alicia
- Participated in VET meetings
- Assisted Dianne with NLRJ contest registration and tabulation
- Discussed district staffing with Trey, Lisa, and district boards
- Reviewed JPOs
- Assisted Tillman CCD with office operations, meetings, and filling District Manager vacancy
- Assisted Noble CCD and Tammy Curry with filling District Manager vacancy
- Facilitated district services in-person meeting with ADCs to discuss resumption of district trainings, JPOs, LRPs, and other upcoming items
- Processed OPERS exception reports and local breakout reports for FY21 and FY22
- Assisted with candidacy eligibility review and began election processes for Creek CCD
- Participated in OPERS overview webinar
- Generated new COBs
- Attended
 - Tillman CCD board meeting
 - North Caddo CD board meeting
 - OCC Full Staff Meeting
 - Noble CCD board meeting

Administrative Programs Officer, Alicia Ryan

- Attended
 - May 3 OCC Meeting
 - Drought Commission Meeting
 - OCC Full Staff Meeting
 - District Services meeting
- Processed director appointments and election candidacy forms; prepped items for election
- Responded to district inquiries and questions as needed
- Participated in District Handbook revision discussions and final reviews
- Booked hotel rooms for ADC travel

Area 1 District Coordinator, Lacie Landers

- Reviewed JPOs and responded to district questions as needed
- Attended
 - OCC All Staff Meeting
 - District Services Meeting (via teleconference)
- District Updates
 - Ellis CCD – attended producer event; assisted with local payroll change for District Manager
 - Grant CCD – assisted with development of janitor bid form
 - Texas CCD – attended board meeting, assisted district board with offboarding of employee; will be providing assistance in interim until a new district manager is hired
 - Woodward CCD – assisted in interim until the new district manager was hired, prepared agenda and minutes for April special meeting and May regular meeting, prepared reimbursement claims, completed tax filings, and assisted board with policy updates, assisted with hiring of and assisting with training of new district manager, Robin Gunter

Area 2 District Coordinator, Tammy Curry

- Reviewed JPOs and responded to district questions as needed
- Attended
 - May 3 OCC Meeting
 - OACDE Quarterly Board Meeting
 - OCC All Staff Meeting
 - District Services Meeting
- Assisted with NLRJ Contest
- Completed required Security Awareness Training
- Completed new BSO process to report wages
- District Updates
 - Garvin CD – assisted with JPO, election questions, and email
 - Lincoln CCD – attended 05/15/2023 board meeting; prepared May minutes, May meeting agenda, reimbursement claims, district correspondence, and ED2 allocation report; completed tax payments, submitted JPO
 - Noble CCD – attended board meetings on 05/10 and 05/16/2023; prepared meeting minutes, agendas, financials, reimbursement claim, and ED2 allocation report; assisted with filling district manager vacancy, submitted JPO

Area 3 District Coordinator, Rhonda Bowman

- Reviewed JPOs and responded to district questions as needed
- Attended
 - OCC All Staff Meeting
 - District Services Meeting
 - 78th Annual Creek County Ag Tour
- District Updates
 - Delaware CCD – assisting in interim until new district manager is hired; facilitated advertising and interviews for district manager position
 - Mayes CCD – assisted with financial reconciliation questions and deliverables

General Administration

- Provided district assistance as needed and requested
- Processed preclaims and claims; filed paperwork as needed
- Updated district directory, district employees team w/ new employees
- Updated website as needed/requested
- Processed mail as needed/requested
- Ran OPERS and Longevity reports, checked longevity payments and annual leave balances, verified personnel action forms in database
- Core queries/reports as needed/requested
- Processed director appointments/mailed documents
- Reviewed payroll and preclaim updates for districts
- Posted OCC and district vacancies to OCC website and Indeed; responded to Indeed inquires
- Reviewed P-Card reports and packets
- Provided new hire information to employees and HR as needed
- Reviewed vehicle logs
- Reviewed, filed, and tracked items as needed

New Area District Coordinators

- Amy Weathers, Area 4, effective July 1
- Lisa Grey, Area 5, effective July 1

New District Hires

- Robin Gunter, Woodward CCD District Manager, May 15
- Jason Carter, Tillman CCD District Manager, June 1
- Jennifer Rojas, Noble CCD District Manager, June 1

Current District Vacancies

- Deer Creek CD, District Manager
- Delaware CCD, District Manager
- LeFlore CCD, District Manager
- Lincoln CCD, District Manager
- North Caddo CD, District Manager
- Rogers CCD, Administrative Assistant
- Texas CCD, District Manager
- 2 Nutrient Management Planner Positions in eastern Oklahoma, locations TBD
- 1 Conservation Planner position in Area IV

Feral Swine Report for May 2023

Northern Oklahoma Feral Swine Project-Michael Horinek

- Damage Assessments are continually being completed.
- Attended Pawnee County Conservation District Board Meeting.
- Aided APHIS personnel Randy Lowry and Pake Wise on numerous occasions scouting, baiting traps, and removing swine from traps.
- Maintained Pcard records.
- Currently 66 landowners have signed up in the project with approximately 50,000+ acres have been enrolled in the project area.
- 30 feral swine have been captured directly related to the efforts of the Feral Swine Specialist.
- Participated in an agency workgroup meeting.
- Charge and replace batteries on a daily basis.
- Helped with night scouting of feral swine during May.
- Attended full staff meeting in OKC.

Red River Swine Project-Vacant

- We hope to announce and fill the position in the immediate future.

Upper Red River County Feral Swine Control Pilot Project

- BAIT TRAPS
- HELP APHIS MOVE TRAPS
- SETUP TRAPS AND BAIT
- CHANGE OUT BATTERIES ON CAMERAS
- HELP APHIS DRAG HOGS FROM TRAPS
- TRAPPED 105 HOGS
- SIGNED UP LANDOWNER
- SET UP CAMERAS

GREER COUNTY CONSERVATION DISTRICT

ANNUAL REPORT FOR:
**GREER COUNTY
CONSERVATION DISTRICT**
JULY 1, 2021 – JUNE 30, 2022

The Greer County Conservation District is a local subdivision of state government. Since its formation on May 14, 1941, the Greer County Conservation District has been representing its cooperators' interests in achieving their conservation objectives.

The main goal of the district is to provide services to land users in protecting and conserving natural resources and to provide a link to state and federal conservation agencies and programs.

A board of five conservation district directors (three elected and two appointed) governs the conservation district.

The district has cooperator agreements on file with 1,100 producers in the county.

The board of directors submits this annual report to inform the public of this past year's conservation accomplishments.

We invite all citizens to become familiar with the activities of the Greer County Conservation District and to visit our office and get acquainted with our staff. In 2012, we moved our office downtown to be co-located with the NRCS. We still have facilities, products & equipment on the north end of town.

We also invite people to attend our monthly board meeting held on the first Tuesday of each month at 2:00pm.

Mission Statement: *To provide leadership and education to the public for the purpose of conserving, protecting and improving our natural resources.*



Greer County Board Members: Bryant Reeves, Brett Hays, Shane Bonds & Blake Warren. District Mgr: Donna Gilpatrick



The Conservation District Office is co-located with the NRCS Mangum Field Office at 116 E Pierce Street, Mangum, Oklahoma. Our office hours are 8:00 a.m. to 4:30 p.m., Monday – Friday.

2021-2022 Annual Report



Providing Equipment and Services to Producers in the District

Equipment Rental:

The Greer County Conservation District rents conservation equipment such as grass drills, no-till drills, and regular drills to area producers. The district also sells grass seed and seed mixes. Some of our more popular requests are WW Spar (Old World Bluestem), Giant Bermuda, and Wrangler. We also customize native grass mixes and cover crop mixes to meet producers' needs.

Wildlife Escapes:

Our wildlife escapes became popular as producers signed up for CSP through the Natural Resources Conservation Service. Producers in the area needed a source for these items and the district filled the need.

Fiberglass Tanks:


Our district sells fiberglass tanks when the need arises. Producers in the area had stated it was hard to haul these tanks with the nearest dealer being several hours away and too costly to have them delivered. We special order the regular 8, 10, 12 sizes and the larger bolt together sizes as well.

Cover Crop Mixes:

Improving Soil Health and rangeland health management is a priority in Greer County. One of the management systems that works intricately to improve soil health is introduction of cover crops. The Conservation District along with our partners at NRCS can suggest cover crop mixes and order those specially designed mixes for producers.

Drip Irrigation Supplies:

The Conservation District is one of the only suppliers of drip irrigation in our area. With our hot summers the drip irrigation supplies are always in high demand. We keep in stock replacement parts for routine repairs, we build systems for flowerbeds if requested, We have had vineyards in the area that have purchased complete systems and we have even had customers build systems to use as misters to cool livestock.



2021-2022 Annual Report



Oklahoma Conservation Cost Share Program

The Greer County Conservation District administers the Oklahoma Conservation Cost Share Program for Greer County. This past year the district was able to assist producers with cost share program year 23 funds in the amount of \$11,950.00 to 5 contracts. The practices put in on this program were 2 water wells, a Solar Pumping plant, a livestock tank and 3 livestock pipelines. We also received \$30,300.00 for Cost Share Program year 24 allowing us to obligated funds to 5 additional contracts for projects including a pond, livestock water tanks, solar pumps, and water wells. Picture left was implemented with Cost Share money.


The Oklahoma Legislature established the cost share program in 1998. It is an annual program providing funding from the legislature. Greer County is proud to say we have participated in the program each time funds have been made available.

The conservation district board obtains input from citizens to determine which conservation practices will be included in the program each year.

Watershed Program

Oklahoma leads the nation in the number of small watershed upstream flood control dams constructed with 2,107. The state has always been a leader in flood control beginning with the construction of the first flood control dam in the nation in 1948. The Greer County Conservation District is a sponsor for the Tri County Turkey Creek Watershed sites. The district is responsible for operation and maintenance on the 13 watershed dams in the county. The primary goal of the district's watershed program is making sure the dams function as they were designed and remain safe.


The district is required to make annual inspections on these flood control dams and provide maintenance work on the dams including, clearing trees from the dam and earthen spillway, beaver control, repairing erosion problems, maintaining good stands of grass on the dams and earthen spillways, and keeping the inlet tower of the principal spillway cleared of debris.





K+
Classroom
Egg
Hatching
Project

Learning
about
Chicken
Eggs and
the various
Colors they
can be



Anxiously
Watching
&
Waiting

North Fork of Red River Conservation
Outdoor Classroom Event



Information and Education

Greer County Conservation District partnered with an elementary classroom teacher to bring a chicken egg hatching project to her classroom. The class received 12 eggs for incubation, and learned about egg hatching techniques. They kept the incubator in the classroom where they could check in on the eggs daily as they progressed. They had textbook descriptions of various stages of development and real-life examples of egg development to see first-hand. Hatch day was an exciting day for the kids!

Our neighboring Conservation district to the North hosted a two-day outdoor youth classroom for 5th graders in Elk City October 21st and 22nd, 2021. District Manager Gilpatrick had a station in the rotation and she presented a 20-minute hands on animal track identification talk to around 160 kids each day rotating through in groups of around 20. She discussed size, traits, gaits, what tracks tell us, where to find tracks and how to make your own mold of a track. She stressed when going out in nature, to leave it as you find it and if you find trash, please clean it up.

Our Board & Staff in Action

Our District in Greer County understands the importance of attending area, state and national meetings. Unfortunately, the restrictions of covid remained in place preventing our staff and directors from attending any meetings.

Our District Manager continues to serve on the SWODA Board representing our Conservation District and she regularly attends monthly meetings.

2021-2022 Annual Report



NRCS Staff 2021-2022

Lance Lanning, Soil Conservation Technician
Kathie Wynn, Soil Conservationist
Brent Smith, Soil Conservationist



Cover Crop component of EQIP contract

USDA Conservation Programs

The conservation district works closely with the NRCS in carrying out conservation work in the county. The NRCS staff provides technical assistance to the conservation district and to county land users. The NRCS also administers several federal cost share programs.

Listed below are accomplishments through federal conservation programs in 2021-2022.

- ❖ 3 CSP-GCI Grassland Conservation Initiative contracts were developed for a total of \$13,655 on 191 acres.
- ❖ 17 EQIP (Environmental Quality Incentives Program) contracts were developed & funded for a total of \$1,075,945 for Greer County on 3,954 acres.
- ❖ Of the total EQIP contracts awarded above, 13 were Beginning Farmer or Socially Disadvantaged totaling \$912,412 funded in Team 4 for Greer County. These contracts were implemented during July 2021-June 2022.

Services and programs provided by the Conservation District and NRCS are offered on a nondiscriminatory basis without regard to race, color, national origin, religion, gender, marital status or physical disability.

**OKLAHOMA CONSERVATION COMMISSION
 CONSERVATION PROGRAMS DIVISION
 Tammy Sawatzky, Director
 June 5, 2023**

Administration

- Reconciled O&M and rehab financial records.
- NRCS agreement management for watershed activities and remedial repairs.
- Attended Commission meeting, May 3.
- Attended on-site meeting with Dewey County Conservation District, NRCS, and Quartermaster Site 20 landowner to discuss easement violations, May 12.
- Attended Drought Commission meeting, May 8.
- Attended the OCC full staff meeting, May 10.
- Attended Oak Creek Site 5 rehabilitation kick-off site visit and public meeting, May 15.
- Attended PDM meeting with NRCS, May 17.
- Met with NRCS staff to review current NRCS agreements, May 17.
- Attended Little Wewoka Site 12 rehabilitation kick-off site visit and public meeting, May 31.
- Conducted the CPD staff meeting, May 30.
- Conducted watershed aide reviews for:
 - Tony Harrison, Kiowa County CD-May 16 Rusty Adams, Okfuskee County CD-May 23
 - Jim Turner, Hughes County CD-May 23 Kevin Wyche, Pontotoc County CD-May 23
 - Tommy Vinson, Arbuckle CD-May 24 Chuck Pyka, Murray County CD-May 24
 - Hunter Bay, Garvin CD-May 25 Kyle McGregor, McClain County CD-May 25
- Participated in a meeting with NRCS staff and City of Wilburton officials to discuss the status of the rehabilitation on Fourche Maline Site 7M, May 22. The discussion centered around the stream mitigation that will be required by permits.
- Attended pre-bid meeting in Chickasha for construction of a watershed shop, May 18.
- Claims processed:

	# of Claims	Amount
CPD Administration	8	\$49,409.07
Rehabilitation	1	239.61
Remedial	2	91,689.00
District O&M	15	506,660.01
	TOTAL	\$647,997.69

- Approved the following requests for Dam Maintenance Team assistance:

<u>District</u>	<u>Project</u>
South Caddo	Cut and stack trees - Tonkawa 2, Sugar 23, 25, 40, L-46, and 102
Stephens County	Tree/brush control – Cow 12, 15, 30A, 33, 46, Rush 40 & 41, Wildhorse 17, 46A, 61, and 70

- Approved the following requests for APHIS:

<u>District</u>	<u>Project</u>
Grady County	Rush 46
Latimer County	Boiling Springs 1
Payne County	Long Branch 9, Stillwater 8, 11, and 29
West Caddo	Fast Runner Channel

- Approved \$66,871.97 of O&M funding requests:

<u>District</u>	<u>Project</u>	<u>Amount</u>
Atoka County	Multiple Sites – vehicle repair	\$ 417.97
Coal County	Leader Middle Clear Boggy 14 – diver to unstop tower	1,500.00
Creek County	Salt Camp 4 – tree/brush control, clean around tower, remove beaver dam	5,600.00
	Salt Camp 10 – clean around tower	1,200.00
	Little Deep Fork 15 – clean around tower	1,600.00
	Little Deep Fork 16 – tree/brush control, clean around tower, repair beaver damage	7,500.00
	Little Deep Fork 30 – clean around tower, repair beaver damage	2,700.00
	Little Deep Fork 31 – tree/brush control, clean around tower	4,000.00
Custer County	Barnitz 17 – unstop tower	1,800.00
	Barnitz 68 – replace slides on slide gate	1,500.00
Garvin	Peavine 1 – tree/brush control	5,500.00
	Cherokee Sandy 8A – tree/brush control	5,500.00
	Cherokee Sandy 8D – tree/brush control	8,500.00
	Sandy 14 – tree/brush control	5,500.00
	Sandy 15 – tree/brush control	9,500.00
	Chigley Sandy 3 – unclog outlet pipe	1,704.00
Stephens County	Wildhorse 38 – repair gate valve	2,850.00

Watershed Rehabilitation and New Construction

- NRCS rehabilitation and new construction agreement management.
- Administrative, technical and land rights assistance to:

Rehabilitation

Sequoyah County – Sallisaw 33, Sallisaw 36	East Canadian County – Uncle John 10
Town of Wilburton – Fourche Maline 7M	Town of Meeker – Quapaw 15
City of Perry – Upper Black Bear 62	Adair County – Scraper Hollow 2
Pontotoc County – Upper Clear Boggy 26	Latimer County – Boiling Springs 1
LeFlore County – Caston Mountain 1 and 2	Washita County – Oak 5
Hughes County – Little Wewoka 12	

New Construction

Love County – Lower Bayou 12

Administrative Programs – Paige Porter

- Attended Commission Meeting, Canadian County Expo Center, El Reno, May 3.
- Visited Land Judging site May 3.
- Led watershed aides, Billingsley and Bay in missed report training, May 4.
- Received and reconciled Division vehicle/equipment logs and Comdata invoicing.
- Assisted multiple districts on OKIE811 responses and district watershed POC.
- Paid May utility services for Clinton and Pauls Valley watershed shops.
- Facilitated purchasing requests for the division.
- Created CPD vehicle assignments report for acquisition justification, J. Stewart, May 19.
- Reconciled & submitted Conservation Programs April P-card activity.
- Continued CP Division inventory project and maintenance.
- Compiled and prepared April CPD report to the Commission.
- Attended quarterly OCC full staff meeting at Devon Boathouse and the First Americans Museum, May 10.

- Coordinated and attended watershed shop build pre-bid meeting including two Grady County board members, T. Sawatzky, J. Pelley, T. Drennan, CAP PM D. Linehan, A&E lead J. Cady and 12 contractors, May 18.
- Arranged travel accommodations for T. Sawatzky, J. Pelley, G. Moore in Weatherford, McAlester, Shawnee, Ardmore and Pauls Valley.
- Attended Conservation Programs Division Staff Meeting, May 30.

Watershed Dam Easement Mapping Project - Wendie Sharp

- Mapped 76 watershed easement documents linked to 19 watershed dam projects through May 20.
- Since the project began, a total of 1,808 easements linked to 412 dams have been mapped as of May 20. *The total from month-to-month can fluctuate due to record modifications.*
- Mapped encroachment areas, additional ingress/egress areas, and watershed dam road spatial features linked to watershed dam sites worked in May. While easement mapping is the primary focus of the project, other key spatial features are being collected to provide a complete view of the watershed dam site.
- Reviewed and clarified various details within Master Easement Tracker and synced with CPD high hazard dam easement issues tracker and OGI watershed dams mapping tracker.
- Reviewed dam easement documents from 3 Conservation Districts: Logan, Alfalfa, and Kiowa County Conservation Districts.
- Scanned Alfalfa County Conservation District's easement documents into digital PDF documents.
- Scanned Oak Creek 5 watershed dam easements and surface ownership plat documents into digital PDF documents.
- Mapped spatial features and prepared plat maps for Lambert Creek 1, Lambert Creek 2 & Oak Creek 5 dam sites.
- Began working on Stillwater Creek 23 & 28 dam site maps.
- Revised watershed easement mapping process overview documentation.
- Attended May 3rd Commission Meeting in El Reno.
- Watched the OGI Council Meeting on May 5.
- Attended OCC Full Staff Meeting & First Americans Museum Tour on May 10.
- Attended Conservation Programs Division Staff Meeting on May 30.

Cost-Share Program - Taylor Marshall

- Received and processed cost-share and drought claims for payment.
- Continued to accept and approved PY 25 ranking systems and director participation forms.
- Attended OCC meeting at the Canadian County Expo Center in El Reno on May 3.
- Assisted OCC and OACD staff with National Land and Range Judging Contest on May 3-4, by taking photos, serving lunches, and redoing score cards.
- Attended the Drought Commission meeting on May 8.
- Continued work with OCC VET team to organize and finalize recommendations to leadership for agency organization and function.
- Held OCC May Full Staff Meeting at Devon Boathouse and the First Americans Museum on May 10, to honor Oklahoma State Employee Appreciation week.
- Began work to prepare final report for Cost Share Program Year 24.
- Prepared guidance for districts regarding potential adjustment to the Emergency Drought Cost-Share Program by the Drought Commission.

- Attended Water Quality Fish School in Tahlequah on May 17.
- Spoke at Outreach Meeting in Ada for NRCS Team 10 about Cost-Share opportunities and how individuals can get in touch and involved with their districts.
- Attended Conservation Programs Division Staff Meeting on May 30.

# of Claims	# of Districts	Claim Amount	
Emergency Drought			
317	65	\$1,691,683.16	
	Pond Cleanout	151	Pasture Tap 7
	Well	86	Watering Facility 38
	Pumping Plant	78	Heavy Use Protection Area 15
	Pipeline	34	Pasture Planting 3
	Cover Crop	1	
PY 24			
59	32	\$251,635.75	
	Brush Management	957.38 Acres	Pond 8,369.40 Cy
	Fencing	21,676 ft	Watering Facility 358 Gal
	Grassed Waterway	8 Acres	Well 7
	Pipeline	155 ft	Woody Residue Management 32 Acres
	Critical Area Planting	2.30 Acres	Pasture and Hay land Planting 339 Acres
	Heavy Use Protection Area	364 Sqft	Herbaceous Weed Control 289 Acres
	High Tunnel	3,008 Sqft	Pumping Plant 2
PY 25			
2	2	\$4,900.00	
	Brush Management	44 Acres	Herbaceous Weed Control 30 Acres

Watershed Dam Operation & Maintenance – George Moore & Johnny Pelley

- Technical, administrative, and legal/easement assistance to 13 Conservation Districts:
 Dewey County Grady County Custer County Pontotoc County
 Kiowa County Upper Washita Okfuskee County Washita County
 Murray County Hughes County Garvin Arbuckle
 McClain County
- Attended District Board Meetings in South Caddo May 11, Grady County, May 30.
- NRCS, OCC, landowner consultation on Quarter Master 20 May 1 & 12, site showing Oak Creek 5 May 15, pre-bid meeting for watershed shop build May 18.
- Coordinated projects with Watershed Team members from Garvin, Kiowa County, McClain County, Grady County, Custer County, Murray County, Hughes County, and Okfuskee County Conservation Districts.
- Attended OCC full staff meeting, May 10.
- Joined T. Sawatzky for watershed aide annual reviews for Kiowa, Okfuskee, Hughes, Pontotoc, Murray, Arbuckle, Garvin and McClain conservation districts.
- Answered and advised OKIE811 tickets/emergency response calls in designated districts.
- Management of equipment maintenance and repair for Watershed Program fleet.
- Attended Conservation Programs Division Staff Meeting, May 30.