

AGENDA
OKLAHOMA CONSERVATION COMMISSION
Agriculture Building Board Room • 2800 N Lincoln Blvd • Oklahoma City, OK
Monday, December 12, 2022 – 9:30 a.m.

1. Call to Order
2. Roll call
3. Pledge of Allegiance
4. Discussion and possible approval of the November 7, 2022 regular meeting minutes.
5. Discussion and possible approval of Claims and Financial Statement Summary (Exhibit#1)
6. Discussion and possible approval to ratify two OCC Water Quality (Wetlands) agreements and subsequent extensions with the Office of Secretary of Energy and Environment from 2018 and 2019 that inadvertently by-passed the Commission approval process at time of execution.
7. Presentation of Commission Agreements (Exhibit #2)
Discussion and possible ratification of the following amended agreement:
 - a. Oklahoma Office of Secretary of Energy and Environment (OCC-675) to fund the EPA Fiscal Year 21/22 Oklahoma 319 grant to provide support toward implementation of Oklahoma's Comprehensive Nonpoint Source Management Program through assessment, planning, education and implementation. **Amendment 4** provides final award of funding for the 2022 allocation.Discussion possible approval of the following new agreements:
 - b. Murray County Conservation District (OCC-775) to provide funds to the district for a full-time Area District Coordinator and an administrative fee with the majority of time being dedicated to those duties. The work area for this agreement is all of Area 2. The position will be headquartered in Murray Co CD.
 - c. Ellis County Conservation District (OCC-776) to provide funds to the district for a full-time Area District Coordinator and an administrative fee with the majority of time being dedicated to those duties. The work area for this agreement is all of Area 1. The position will be headquartered in Ellis Co CD.Discussion possible approval of the following amended agreements:
 - d. Wagoner County Conservation District (OCC-767) to provide funds to the district for a full-time Area District Coordinator with the majority of time being dedicated to those duties. The work area for this agreement is all of Area 3. The position will be headquartered in Wagoner Co CD. **Amendment 1** adds administrative fee.

- e. General Mills Corporation (OCC-667) to support soil health education and conservation in the north central Oklahoma wheat production area serving Enid, OK. **Amendment 1** continues the agreement.
 - f. Oklahoma Water Resources Center at Oklahoma State University (OCC-610) to provide funds for the development of a customized version of a Hydrologic and Water Quality System (HAWQS) for Oklahoma (OK-HAWQS). The final customized version of this application will facilitate ready production and parameterization of calibrated Soil and Water Assessment Tool (SWAT) model for any party conducting critical watershed assessments across the state. **Amendment 5:** Extends time and adds funds to the agreement.
 - g. Oklahoma State University, Division of Agricultural Sciences and Natural Resources (OCC-712) OCC will provide funding in support of the Master Irrigator Program which gives irrigators the knowledge, tools and assistance they need to adopt advanced irrigation technologies and strategies which increase water use efficiency, support achievement of Water for 2060 goals and sustain the state's precious freshwater supplies, while improving farm income and sustainability. **Amendment 2:** no cost time extension.
 - h. Oklahoma Secretary of Energy and Environment (OCC-777) to create a formal mechanism to provide EPA wetland resources for the Commission's Wetlands Program with statewide application of the restorable wetlands identification protocol and wetland program plan update. **Amendment 2:** no cost time extension.
 - i. Oklahoma Secretary of Energy and Environment (OCC-778) to create a formal mechanism to provide EPA wetland resources for OCC's Wetlands Program to improve wetland maps for floodplains of the Canadian and Arkansas Rivers and associated tributaries. **Amendment 3:** no cost time extension.
- 8. Discussion and possible approval of Out of State Travel Requests (Exhibit #3).
 - a. National Association of Conservation Districts annual meeting – February 11-15, 2023 – New Orleans, LA
 - b. No Till on the Plains winter meeting – January 23-25, 2023 – Wichita, KS
 - 9. Discussion and possible approval of Conservation District Director appointments (Exhibit #4).
 - 10. Discussion and possible ratification of the revised Emergency Drought Program Cost Share Guidelines (Exhibit #5) and update on program implementation.
 - 11. Discussion and possible ratification of the grant application to the Oklahoma Water Resources Board American Rescue Plan to implement a statewide septic repair / replacement program. (Exhibit #6).
 - 12. Public Comments
 - 13. New Business

14. Break (at option of the Chair)
15. Partnership Reports:
 - a. Oklahoma Department of Agriculture, Food and Forestry
 - b. USDA-Natural Resources Conservation Service
 - c. Oklahoma Association of Conservation Districts
16. Status Reports:
 - a. Oklahoma Conservation Commission Members
 - b. Oklahoma Conservation Commission Staff
 1. Trey Lam, Executive Director
 2. Shanon Phillips, Water Quality Director
 3. Mike Sharp, Office of Geographic Information and Technical Services Director
 4. Trampas Tripp, Land Management Division Director
 5. Clancy Green, District Services Director
 6. Tammy Sawatzky, Conservation Programs Director
 7. Lisa Knauf Owen, Assistant Director
17. Next Meeting: **Monday**, January 9, 2023, Oklahoma Department of Agriculture Board Room, 2800 N Lincoln Blvd., Oklahoma City, Oklahoma at 9:30 a.m.
18. Adjournment

All items on this agenda, including but not limited to any agenda item concerning the adoption or approval of any resolution, contract, agreement, or any other item of business, are subject to revision or amendment, including additions and/or deletions, without exception. Any revision or amendments will be limited and rationally related to the topic of the agenda item. The Board may defer, strike, continue, table, and/or refer any agenda item to its Executive Director, staff, attorney, and/or refer back or appoint a committee for the purpose of gathering more information the Board may need to take action on any agenda item at a subsequent special or regular meeting of the Board.

NOTE: Following adjournment, Commission members will attend a partnership luncheon hosted by the Oklahoma Association of Conservation Districts in the Agriculture Building Atrium.

MINUTES

CALL TO ORDER

The Oklahoma Conservation Commission met Monday, November 7, 2022, in the Agriculture Building located at 2800 N. Lincoln Blvd in Oklahoma. The meeting was called to order at 9:30 a.m. by Chair Gary Crawley. He stated this was a scheduled regular meeting held in accordance with the Open Meeting Law, Title 25, Oklahoma Statutes, Sections 301 and following as amended. The agenda for this meeting was posted at 6:00 p.m. Thursday, November 3, 2022, at the front entrance of the Oklahoma Agriculture Building, 2800 N. Lincoln Boulevard, Oklahoma City, Oklahoma, as well as on the agency's website conservation.ok.gov.

ROLL CALL

Lisa Knauf Owen, Assistant Director, took roll call and the following members were in attendance:

Gary Crawley, Chair, Area 5 Member
Clay Forst, Vice Chair, Area 4 Member
Dan Herald, Secretary, Area 1 Member
Robert Priess, Area 2 Member
Scotty Herriman, Area 3 Member

Others in attendance were:

Trey Lam, Executive Director
Lisa Knauf Owen, Assistant Director
Jeannie Parsley, Comptroller
Pat Foy-Binkley, Administrative Programs Officer/CPO
Janet Stewart, General Counsel
Bryan Painter, Public Information Officer
Bert Bitseedy, Administrative Assistant
Clancy Green, District Services Division Director
Trampas Tripp, Abandoned Mine Land Director
Tammy Sawatzky, Conservation Programs Director
Taylor Marshall, Cost-Share Program Coordinator for Conservation Programs
Shanon Phillips, Water Quality Director
Greg Kloxin, Assistant Director of Water Quality Division
Maryanne Danzler-Kyer, Environmental Programs Officer
Rebecca Bond, Blue Thumb Director
Mike Sharp, Office of Geographic Information and Technical Services Director
Audry Ochsner, Oklahoma Department of Agriculture Food and Forestry
Lee Benson, (PIO) Oklahoma Department of Agriculture Food and Forestry
Sarah Blaney, President, Oklahoma Association of Conservation Districts
Amanda Mathis, NRCS, Acting State Conservationist
Karlee Belle Gholson, Governor's Office

MINUTES OF PREVIOUS REGULAR MEETING

A motion was made by Mr. Forst and seconded by Mr. Priess to approve the minutes of the October 3, 2022 Commission meeting as written. Those voting aye were: Herriman, Forst, Crawley, Herald and Priess. Nay votes: none. Motion carried.

CLAIMS/FINANCIAL STATEMENT

Commissioners reviewed the claims register, p-card statement, revenue summary and allotment budget / available cash report as provided by Ms. Parsley in Exhibit #2. She stated that claims were processed totally \$2.52 million during a 38-day period. Ms. Parsley introduced the Conservation Commission's new APO/CPO, Pat Foy-Binkley. A motion was made by Mr. Forst and seconded by Mr. Herriman to approve the financial reports as presented. Those voting aye were: Herriman, Forst, Crawley, Herald and Priess. Nay votes: none. Motion carried.

PRESENTATION OF AGREEMENTS

Ms. Owen presented two new agreements for approval listed as item "a-b" on Exhibit #2. The first agreement would provide office space for the shared Water Quality Liaison position on OSU Campus in Stillwater and the second is to obtain auditing services for FY22 EPA 319 expenditures. Ms. Owen recommended approval of these agreements. After discussion, a motion was made by Mr. Herriman and seconded by Mr. Priess for approval of the new agreements. Those voting aye were; Herriman, Forst, Crawley, Herald and Priess. Nay votes: none. Motion carried.

Ms. Owen presented one amended agreement for approval listed as item "c" on Exhibit #2. Ms. Owen noted that the amendment reduces the amount of the agreement as much of the work completed was done by agency staff. The end date for this agreement is December 31, 2022. Ms. Owen recommended approval of the amended agreement. After discussion, a motion was made by Mr. Herald and seconded by Mr. Forst for approval of the amended agreement as presented. Those voting aye were: Herriman, Forst, Crawley, Herald and Priess. Nay votes: none. Motion carried.

OUT-OF-STATE TRAVEL REQUESTS

Mr. Lam presented one out of state travel request for approval listed as item "a" on Exhibit #3. This request is for staff to attend the Urban Best Management Practices for Watershed Planning on November 9-10, 2022 in Dallas, Texas. Mr. Lam requested approval for Rebecca Bonds to attend. A motion was made by Mr. Forst and seconded by Mr. Herriman for approve out of state travel request. Those voting aye were: Herriman, Forst, Crawley, Herald and Priess. Nay votes: none. Motion carried.

CONSERVATION DISTRICT DIRECTOR APPOINTMENTS

Ms. Green discussed with Commissioners recommendation of Conservation District Director Appointments (Exhibit #4). After discussion, a motion was made by Mr. Herriman and seconded by Mr. Priess to approve the district director appointments as presented. Those voting aye were: Herriman, Forst, Crawley, Herald and Priess. Nay votes: none. Motion carried.

CONSERVATION COMISSION REGULAR SCHEDULED MEETINGS FOR 2023

Ms. Owen presented the draft regular meeting schedule for approval of the dates for the year 2023 on Exhibit #5. Due to the holidays on the first Monday of the month of January and September, the meeting for both months were set to a later date. After discussion, Mr. Herald made a motion, seconded by Mr. Forst to approve the 2023 Commission meeting dates as presented.

Those voting aye were: Herriman, Forst, Crawley, Herald and Priess. Nay votes: none. Motion carried.

REVISED EMERGENCY DROUGHT COST-SHARE PROGRAM GUIDELINES

Mr. Lam reviewed revisions made to the Emergency Drought Cost-Share Program Guidelines with Commissioners as presented in Exhibit #6. The guidelines were updated to allow for changes based on the Drought Commission's recommendations. After discussion, a motion was made by Mr. Priess and seconded by Mr. Herald to ratify the revisions to the Emergency Drought Cost-Share Guidelines as presented. Those voting aye were: Herriman, Forst, Crawley, Herald and Priess. Nay votes: none. Motion carried.

CO-SPONSOR MEETINGS

Two meetings were presented by Mr. Lam for sponsorship consideration. The first was the Governor's Water Conference on December 7-8, 2022. The second being the Oklahoma Association of Conservation Districts' Annual State Meeting in February 26-28, 2023. After discussion, a motion was made by Mr. Forst and seconded by Mr. Herriman to sponsor both meetings. Those voting aye were: Herriman, Forst, Crawley, Herald and Priess. Nay votes: none. Motion carried.

PUBLIC COMMENTS

No public comments

NEW BUSINESS

No new business

CONSERVATION PARTNERSHIP REPORTS

Oklahoma Department of Agriculture, Food and Forestry: Audrey Ochsner introduced Lee Benson to the Commissioners. Lee Benson, who is the new PIO for the department. She reported that the Ag Commission held their traveling meeting this past month stopping in Hydro, Hobart, and Altus. The ODAFF will be hosting a Fall Festival on Wednesday, November 9, 2022 prior to the Emergency Drought Commission Meeting at 3:00 p.m.

USDA-Natural Resources Conservation Service: Amanda Mathis, Acting State Conservationist, noted that the agency's priorities for FY23 remain the same: 1. Climate Smart Ag and Forestry, 2. Equity in Program Delivery, 3. Urban Conservation.

Ms. Mathis reported that delivery of program funding made available through the Inflation Reduction Act will begin in FY23. She stated that this is not a new program but will work through existing programs. She indicated that this is an opportunity for NRCS to be innovative, think creatively, use program flexibilities and expand demand and partnerships in order to deliver these funds. Ms. Mathis noted the FY23 application deadlines for each of the programs. Ms. Mathis mentioned there are two new tribal conservation districts; Choctaw and Comanche Nation. She also reported on numerous personnel actions for October 2022 and indicated that interviews had been completed for the State Conservationist position, but the selection was yet to be announced.

Oklahoma Association of Conservation Districts: Sarah Blaney, presented upcoming outreach training for Tulsa area and OKC area with limited seating, 30 seat limit for each area. She also presented the land judging registration to be sent out. Registration will be an online

process this year. OACD is attending the Inter-Tribal Agricultural Council Meeting in Las Vegas this December. There will be a Farmer Veteran Coalition booth at the Kansas Association of Conservation Districts meeting. The Small Farmers Conference is on November 18-19, 2022, in Wewoka, OK.

Ms. Blaney stated she is proud to introduce the Eco-Harvest market program, an innovative ecosystem services solution for agriculture. Eco-Harvest rewards producers for beneficial environmental outcomes from regenerative agriculture – including increased soil carbon, reduced greenhouse gases, and improved water quality. Ms. Blaney also noted that in June 2022, General Mills Inc (GMI) and Ecosystem Services Market Consortium (ESMC) announced the development of a multi-year roadmap to meet General Mills’ supply chain carbon and greenhouse gas (GHG) and regenerative agriculture commitments through ESMC’s Eco-Harvest market program. Eco-Harvest, launched in May 2022 after more than three years of pilot testing and refinement with agricultural supply chain and value chain partners, is an innovative ecosystem services market program that pays farmers for beneficial environmental outcomes from regenerative agriculture. Eco-Harvest meets food and beverage sector annual Scope 3 reporting needs for quantified, verified soil carbon removals and reduced GHG emissions from agricultural production within their supply chains.

STATUS REPORTS

OKLAHOMA CONSERVATION COMMISSION MEMBERS

Mr. Priess –Thankful for all participants in the Area 2. Payne County was awarded Outstanding District.

Mr. Forst –Nothing to report

Mr. Crawley – area received 3-4” of rain and greening up.

Mr. Herriman – Area received 1.4” of rain and wheat growth developing.

Mr. Herald- Area received the first snow of the year.

OKLAHOMA CONSERVATION COMMISSION STAFF

Executive Director: Trey Lam. Mr. Lam reported that the agency held a full staff meeting this past month and have completed the hiring within Finance Department. He also introduced Bert Bitseedy as the Agency’s new Administrative Assistant and welcomed her to her first Commission meeting.

Water Quality Program: Shanon Phillips, OCC Water Quality Division Director, Ms. Phillips stated that there was a report in the packet, and she would be happy to answer any questions. She states that she has just submitted the 100th success story and her goal at the end of the year is to submit over 100 success stories.

Office of Geographic Information and Technical Services: Mike Sharp, Director, Dr. Sharp stated that there was a report in the packet, and he would be happy to answer any questions.

Abandoned Mine Lands Reclamation: Trampas Tripp, Director. Mr. Tripp stated that there was a report in the packet, and he would be happy to answer any questions. Reported that the grant for unpaved roads per county was approved. AML phase II approved signed \$866,000 in repair. Two projects were completed and continue updating inventory records. Non coal inventory, requesting each district to report any abandoning mines, Mike Sharp will assist in putting together the maps.

District Services: Clancy Green, Director, Ms. Green reported that directors from the Little

River Conservation District were affected by the tornados that went through Idabel.

Conservation Programs: Tammy Sawatzky, Director. Ms. Sawatzky stated that there was a report in the packet, and she would be happy to answer any questions. She also stated that the drought assistance program will become well know and is gaining more applicants.

Assistant Director: Lisa Knauf Owen. Ms. Owen announced Rebecca Bond has completed the requirements and graduated from the Certified Manager Program. Clancy Green will begin the CPM program in January.

NEXT MEETING

After discussion, the Commissioners agreed to move the next regular meeting of the Oklahoma Conservation Commission to Monday, December 12, 2022, at the Oklahoma Department of Agriculture Building, 2800 N. Lincoln Blvd., Oklahoma City, Oklahoma at 9:30 a.m.

ADJOURNMENT

There being no further business, Mr. Crawley declared the meeting adjourned at 11:05 a.m.

Approved by the Oklahoma Conservation Commission on November 7, 2022.

Chair

OKLAHOMA CONSERVATION COMMISSION
CLAIMS REGISTER BY PROGRAM
FOR THE PERIOD Of OCTOBER 31, 2022 THROUGH NOVEMBER 30, 2022

Voucher	Fund	Department	Date	Amount	Account	Sub	Vendor Name
---------	------	------------	------	--------	---------	-----	-------------

Employee Withholdings/Retirement/Insurance

00067475	70000	3000002	11/22/2022	1,450.89	512120		AMERICAN FAMILY LIFE ASSURANCE CO
00067450	19301	3000002	11/18/2022	4,273.83	513250		OKLAHOMA PUBLIC EMPLOYEES RETIREMENT SYS
00067448	70000	3000002	11/18/2022	500.00	512110		AMERICAN FIDELITY ASSURANCE COMPANY
00067449	70000	3000002	11/18/2022	15,844.78	513250		OKLAHOMA PUBLIC EMPLOYEES RETIREMENT SYS
00067449	19301	3000002	11/18/2022	67,671.41	513250		OKLAHOMA PUBLIC EMPLOYEES RETIREMENT SYS
00067450	70000	3000002	11/18/2022	1,100.85	513250		OKLAHOMA PUBLIC EMPLOYEES RETIREMENT SYS
00067363	25000	3000002	11/9/2022	108,858.36	555170		STATE & EDUC EMPL GRP INS BD
00067363	70000	3000002	11/9/2022	8,376.18	555170		STATE & EDUC EMPL GRP INS BD
H0476805	99400		11/30/2022	239.02	633110		WASHINGTON NATIONAL INSURANCE COMPANY
H0476806	99400		11/30/2022	1,443.00	633130		OKLAHOMAS CREDIT UNION
H0476809	99400		11/30/2022	15.00	633190		OKLA PUBLIC EMPLOYEES ASSOC
H0476804	99400		11/30/2022	632.25	633110		AMERICAN FAMILY LIFE ASSURANCE CO
H0476807	99400		11/30/2022	600.00	633130		CREDIT UNION ONE OF OKLAHOMA
H0476808	99400		11/30/2022	625.00	633190		OKLAHOMA 529 COLLEGE SAVINGS PLAN
H0476810	99400		11/30/2022	325.00	633190		UNITED WAY OF CENTRAL OKLAHOMA INC

211,955.57 **Employee Withholdings/Retirement/Insurance**

Administration

00067325	19301	1000001	11/4/2022	8.60	531180		BANCFIRST
00067368	19301	1000001	11/9/2022	236.50	521310		GARY CRAWLEY
00067369	19301	1000001	11/9/2022	220.00	521310		SCOTTY JOE HERRIMAN
00067370	19301	1000001	11/9/2022	350.00	521310		DAN HERALD
00067371	19301	1000001	11/9/2022	142.50	521310		CLAY FORST
00067372	19301	1000001	11/9/2022	50.00	521310		ROBERT M PRIESS
00067377	40000	1000001	11/10/2022	1,057.58	533140	11	BANK OF AMERICA NA
00067377	19301	1000001	11/10/2022	202.00	522131		BANK OF AMERICA NA
00067377	40000	1000001	11/10/2022	523.31	522113		BANK OF AMERICA NA
00067377	19301	1000001	11/10/2022	3,132.34	522130		BANK OF AMERICA NA
00067377	19301	1000001	11/10/2022	125.00	531190		BANK OF AMERICA NA
00067377	19301	1000001	11/10/2022	629.55	536170		BANK OF AMERICA NA
00067416	19301	1000001	11/17/2022	44.25	521120		KNAUF OWEN,LISA R
00067419	19301	1000001	11/17/2022	34.38	515610		OFFICE OF MANAGEMENT & ENTERPRISE SVCS
00067451	19301	1000001	11/22/2022	60.00	521240		LAM III,JESS W
00067451	19301	1000001	11/22/2022	177.75	521230		LAM III,JESS W
00067451	19301	1000001	11/22/2022	21.00	521250		LAM III,JESS W
00067452	19301	1000001	11/22/2022	355.50	521230		KNAUF OWEN,LISA R
00067474	19301	1000001	11/22/2022	521.50	532130		AMERICAN SELF STORAGE
00067509	19301	1000001	11/30/2022	1,086.00	515060		OFFICE OF MANAGEMENT & ENTERPRISE SVCS
PAYROLL				138,467.49			DIVISION PAYROLL - OCTOBER MAIN AND SUPPLEMENTAL; NOVEMBER MAIN

147,445.25 **Administration**

Watershed Operation & Maintenance/Rehabilitation

00067377	19301	2000001	11/10/2022	411.60	522131		BANK OF AMERICA NA
00067377	19301	2000001	11/10/2022	151.60	531370		BANK OF AMERICA NA
00067378	19301	2000001	11/9/2022	59.00	521120		MARSHALL,TAYLOR M
00067377	19301	2000001	11/10/2022	65.65	531350		BANK OF AMERICA NA
00067377	19301	2000001	11/10/2022	97.97	531360		BANK OF AMERICA NA
00067402	19301	2000001	11/14/2022	88.50	521120		MOORE,GEORGE F

OKLAHOMA CONSERVATION COMMISSION
CLAIMS REGISTER BY PROGRAM
FOR THE PERIOD Of OCTOBER 31, 2022 THROUGH NOVEMBER 30, 2022

Voucher	Fund	Department	Date	Amount	Account	Sub	Vendor Name
00067405	19301	2000001	11/16/2022	93,140.00	555170		MURRAY COUNTY CONSERVATION DISTRICT
00067406	19301	2000001	11/16/2022	1,200.00	555170		CUSTER COUNTY CONSERVATION DISTRICT
00067407	19301	2000001	11/16/2022	2,000.00	555170		LITTLE RIVER CONSERVATION DISTRICT
00067401	19301	2000001	11/14/2022	73.75	521120		PELLEY,JOHNNY H
00067458	19301	2000001	11/22/2022	3,275.00	555170		CUSTER COUNTY CONSERVATION DISTRICT
00067457	19301	2000001	11/22/2022	469.58	555170		WASHITA COUNTY CONSERVATION DISTRICT
00067476	19301	2000001	11/22/2022	314,775.77	543140		CAPITOL IMPROVEMENT AUTHORITY
00067497	40000	2000003	11/28/2022	4,266.82	555170		SEQUOYAH COUNTY CONSERVATION DISTRICT
PAYROLL				114,452.97			DIVISION PAYROLL - OCTOBER MAIN AND SUPPLEMENTAL; NOVEMBER MAIN
				534,528.21	Watershed Operation & Maintenance/Rehabilitation		
Emergency Drought Program							
00067460	42500	2000001	11/22/2022	11,660.00	515450		OKLAHOMA COUNTY CONSERVATION DISTRICT
00067461	42500	2000001	11/22/2022	7,500.00	515450		PONTOTOC COUNTY C D
00067462	42500	2000001	11/22/2022	4,720.00	515450		HUGHES COUNTY CONSERVATION DIST
				23,880.00	Emergency Drought Program		
Field Services							
00067315	19301	3000001	11/2/2022	61.00	555170	91	KINGFISHER COUNTY CONSERVATION DISTRICT
00067318	19301	3000001	11/2/2022	233.00	555170	69	CREEK COUNTY CONSERVATION DISTRICT
00067318	19301	3000001	11/2/2022	2,454.42	555170	05	CREEK COUNTY CONSERVATION DISTRICT
00067318	19301	3000001	11/2/2022	3,065.13	555170	07	CREEK COUNTY CONSERVATION DISTRICT
00067318	19301	3000001	11/2/2022	178.00	555170	36	CREEK COUNTY CONSERVATION DISTRICT
00067318	19301	3000001	11/2/2022	2,660.00	555170	38	CREEK COUNTY CONSERVATION DISTRICT
00067318	19301	3000001	11/2/2022	41.73	555170	71	CREEK COUNTY CONSERVATION DISTRICT
00067319	19301	3000001	11/2/2022	42.69	555170	71	NOWATA COUNTY CONSERVATION DISTRICT
00067318	19301	3000001	11/2/2022	107.41	555170	79	CREEK COUNTY CONSERVATION DISTRICT
00067318	19301	3000001	11/2/2022	13.00	555170	84	CREEK COUNTY CONSERVATION DISTRICT
00067318	19301	3000001	11/2/2022	275.00	555170	92	CREEK COUNTY CONSERVATION DISTRICT
00067319	19301	3000001	11/2/2022	327.95	555170	37	NOWATA COUNTY CONSERVATION DISTRICT
00067319	19301	3000001	11/2/2022	35.99	555170	46	NOWATA COUNTY CONSERVATION DISTRICT
00067319	40000	3000001	11/2/2022	139.83	555170	86	NOWATA COUNTY CONSERVATION DISTRICT
00067320	19301	3000001	11/2/2022	113.53	555170	20	GARVIN CONSERVATION DISTRICT
00067320	19301	3000001	11/2/2022	3,312.05	555170	06	GARVIN CONSERVATION DISTRICT
00067320	19301	3000001	11/2/2022	448.00	555170	63	GARVIN CONSERVATION DISTRICT
00067320	19301	3000001	11/2/2022	89.00	555170	70	GARVIN CONSERVATION DISTRICT
00067320	19301	3000001	11/2/2022	95.87	555170	79	GARVIN CONSERVATION DISTRICT
00067320	19301	3000001	11/2/2022	2,454.42	555170	05	GARVIN CONSERVATION DISTRICT
00067321	19301	3000001	11/2/2022	3,218.67	555170	05	TEXAS COUNTY CONSERVATION DISTRICT
00067321	19301	3000001	11/2/2022	1,264.94	555170	80	TEXAS COUNTY CONSERVATION DISTRICT
00067321	19301	3000001	11/2/2022	101.33	555170	81	TEXAS COUNTY CONSERVATION DISTRICT
00067321	19301	3000001	11/2/2022	239.02	555170	71	TEXAS COUNTY CONSERVATION DISTRICT
00067321	19301	3000001	11/2/2022	3,296.07	555170	08	TEXAS COUNTY CONSERVATION DISTRICT
00067322	40000	3000001	11/2/2022	139.83	555170	86	PUSHMATAHA CONSERVATION DISTRICT NO 44
00067322	19301	3000001	11/2/2022	122.49	555170	71	PUSHMATAHA CONSERVATION DISTRICT NO 44
00067322	19301	3000001	11/2/2022	22.83	555170	80	PUSHMATAHA CONSERVATION DISTRICT NO 44
00067322	19301	3000001	11/2/2022	58.50	555170	82	PUSHMATAHA CONSERVATION DISTRICT NO 44
00067322	19301	3000001	11/2/2022	3,165.72	555170	08	PUSHMATAHA CONSERVATION DISTRICT NO 44
00067322	19301	3000001	11/2/2022	3,770.29	555170	08	PUSHMATAHA CONSERVATION DISTRICT NO 44
00067327	19301	3000001	11/4/2022	3,064.04	555170	05	SEQUOYAH COUNTY CONSERVATION DISTRICT

OKLAHOMA CONSERVATION COMMISSION
CLAIMS REGISTER BY PROGRAM
FOR THE PERIOD OF OCTOBER 31, 2022 THROUGH NOVEMBER 30, 2022

Voucher	Fund	Department	Date	Amount	Account	Sub	Vendor Name
00067323	19301	3000001	11/2/2022	3,184.48	555170	02	HARMON COUNTY CONSERVATION DISTRICT
00067323	19301	3000001	11/2/2022	3,423.94	555170	05	HARMON COUNTY CONSERVATION DISTRICT
00067323	19301	3000001	11/2/2022	114.53	555170	71	HARMON COUNTY CONSERVATION DISTRICT
00067326	19301	3000001	11/4/2022	1,541.32	555170	05	COTTON COUNTY CONSERVATION DISTRICT
00067326	19301	3000001	11/4/2022	3,601.25	555170	08	COTTON COUNTY CONSERVATION DISTRICT
00067327	19301	3000001	11/4/2022	3,100.00	555170	61	SEQUOYAH COUNTY CONSERVATION DISTRICT
00067327	19301	3000001	11/4/2022	26.00	555170	67	SEQUOYAH COUNTY CONSERVATION DISTRICT
00067327	40000	3000001	11/4/2022	139.83	555170	86	SEQUOYAH COUNTY CONSERVATION DISTRICT
00067327	19301	3000001	11/4/2022	120.25	555170	69	SEQUOYAH COUNTY CONSERVATION DISTRICT
00067327	19301	3000001	11/4/2022	79.17	555170	79	SEQUOYAH COUNTY CONSERVATION DISTRICT
00067327	19301	3000001	11/4/2022	75.00	555170	92	SEQUOYAH COUNTY CONSERVATION DISTRICT
00067330	19301	3000001	11/4/2022	73.98	555170	71	MARSHALL COUNTY CONSERVATION DISTRICT
00067328	19301	3000001	11/4/2022	3,430.83	555170	05	BLAINE COUNTY CONSERVATION DISTRICT
00067328	40000	3000001	11/4/2022	139.83	555170	86	BLAINE COUNTY CONSERVATION DISTRICT
00067329	19301	3000001	11/4/2022	3,378.85	555170	05	PAYNE COUNTY CONSERVATION FOUNDATION INC
00067330	19301	3000001	11/4/2022	3,061.83	555170	05	MARSHALL COUNTY CONSERVATION DISTRICT
00067330	19301	3000001	11/4/2022	3,165.40	555170	08	MARSHALL COUNTY CONSERVATION DISTRICT
00067330	19301	3000001	11/4/2022	134.76	555170	24	MARSHALL COUNTY CONSERVATION DISTRICT
00067330	19301	3000001	11/4/2022	50.42	555170	24	MARSHALL COUNTY CONSERVATION DISTRICT
00067330	19301	3000001	11/4/2022	164.85	555170	27	MARSHALL COUNTY CONSERVATION DISTRICT
00067330	19301	3000001	11/4/2022	19.99	555170	42	MARSHALL COUNTY CONSERVATION DISTRICT
00067330	19301	3000001	11/4/2022	1,318.40	555170	80	MARSHALL COUNTY CONSERVATION DISTRICT
00067330	19301	3000001	11/4/2022	63.46	555170	81	MARSHALL COUNTY CONSERVATION DISTRICT
00067330	19301	3000001	11/4/2022	96.56	555170	82	MARSHALL COUNTY CONSERVATION DISTRICT
00067332	19301	3000001	11/4/2022	58.54	555170	24	CRAIG COUNTY CONSERVATION DISTRICT
00067331	19301	3000001	11/4/2022	1,345.63	555170	94	PAYNE COUNTY CONSERVATION FOUNDATION INC
00067332	19301	3000001	11/4/2022	3,909.14	555170	05	CRAIG COUNTY CONSERVATION DISTRICT
00067332	19301	3000001	11/4/2022	3,148.69	555170	07	CRAIG COUNTY CONSERVATION DISTRICT
00067332	19301	3000001	11/4/2022	99.07	555170	20	CRAIG COUNTY CONSERVATION DISTRICT
00067333	19301	3000001	11/4/2022	49.25	555170	81	SEMINOLE COUNTY CONSERVATION DISTRICT
00067333	19301	3000001	11/4/2022	3,816.57	555170	05	SEMINOLE COUNTY CONSERVATION DISTRICT
00067333	19301	3000001	11/4/2022	45.00	555170	74	SEMINOLE COUNTY CONSERVATION DISTRICT
00067333	19301	3000001	11/4/2022	178.93	555170	80	SEMINOLE COUNTY CONSERVATION DISTRICT
00067333	19301	3000001	11/4/2022	174.89	555170	82	SEMINOLE COUNTY CONSERVATION DISTRICT
00067335	19301	3000001	11/4/2022	3,757.94	555170	05	KINGFISHER COUNTY CONSERVATION DISTRICT
00067335	19301	3000001	11/4/2022	3,586.16	555170	08	KINGFISHER COUNTY CONSERVATION DISTRICT
00067335	40000	3000001	11/4/2022	139.83	555170	86	KINGFISHER COUNTY CONSERVATION DISTRICT
00067336	19301	3000001	11/4/2022	3,562.25	555170	02	JACKSON COUNTY CONSERVATION DIST
00067336	19301	3000001	11/4/2022	4,370.80	555170	05	JACKSON COUNTY CONSERVATION DIST
00067336	19301	3000001	11/4/2022	3,660.10	555170	94	JACKSON COUNTY CONSERVATION DIST
00067336	19301	3000001	11/4/2022	66.25	555170	69	JACKSON COUNTY CONSERVATION DIST
00067336	19301	3000001	11/4/2022	149.49	555170	71	JACKSON COUNTY CONSERVATION DIST
00067338	19301	3000001	11/4/2022	145.34	555170	71	JEFFERSON COUNTY CONSERVATION DIST
00067338	19301	3000001	11/4/2022	3,072.22	555170	05	JEFFERSON COUNTY CONSERVATION DIST
00067333	40000	3000001	11/4/2022	139.83	555170	86	SEMINOLE COUNTY CONSERVATION DISTRICT
00067334	19301	3000001	11/4/2022	2,768.74	555170	02	KIAMICHI CONSERVATION DISTRICT
00067334	19301	3000001	11/4/2022	1,817.13	555170	94	KIAMICHI CONSERVATION DISTRICT
00067334	19301	3000001	11/4/2022	100.00	555170	62	KIAMICHI CONSERVATION DISTRICT
00067334	19301	3000001	11/4/2022	300.00	555170	76	KIAMICHI CONSERVATION DISTRICT
00067337	19301	3000001	11/4/2022	3,445.17	555170	05	CENTRAL N CANADIAN RIVER CONSERVATION
00067337	19301	3000001	11/4/2022	1,345.63	555170	94	CENTRAL N CANADIAN RIVER CONSERVATION
00067338	19301	3000001	11/4/2022	422.73	555170	80	JEFFERSON COUNTY CONSERVATION DIST
00067338	19301	3000001	11/4/2022	240.00	555170	92	JEFFERSON COUNTY CONSERVATION DIST
00067338	19301	3000001	11/4/2022	250.00	555170	94	JEFFERSON COUNTY CONSERVATION DIST
00067339	19301	3000001	11/4/2022	125.47	554120	82	OKFUSKEE COUNTY CONSERVATION DISTRICT

OKLAHOMA CONSERVATION COMMISSION
CLAIMS REGISTER BY PROGRAM
FOR THE PERIOD OF OCTOBER 31, 2022 THROUGH NOVEMBER 30, 2022

Voucher	Fund	Department	Date	Amount	Account	Sub	Vendor Name
00067339	19301	3000001	11/4/2022	3,943.54	554120	06	OKFUSKEE COUNTY CONSERVATION DISTRICT
00067339	19301	3000001	11/4/2022	3,218.67	554120	05	OKFUSKEE COUNTY CONSERVATION DISTRICT
00067339	19301	3000001	11/4/2022	482.00	554120	80	OKFUSKEE COUNTY CONSERVATION DISTRICT
00067340	19301	3000001	11/4/2022	4,587.15	555170	06	KIOWA COUNTY CONSERVATION DISTRICT NO 76
00067340	19301	3000001	11/4/2022	3,169.98	555170	05	KIOWA COUNTY CONSERVATION DISTRICT NO 76
00067340	19301	3000001	11/4/2022	48.68	555170	80	KIOWA COUNTY CONSERVATION DISTRICT NO 76
00067340	19301	3000001	11/4/2022	72.55	555170	26	KIOWA COUNTY CONSERVATION DISTRICT NO 76
00067340	19301	3000001	11/4/2022	250.00	555170	63	KIOWA COUNTY CONSERVATION DISTRICT NO 76
00067340	19301	3000001	11/4/2022	89.39	555170	71	KIOWA COUNTY CONSERVATION DISTRICT NO 76
00067340	19301	3000001	11/4/2022	91.33	555170	82	KIOWA COUNTY CONSERVATION DISTRICT NO 76
00067340	40000	3000001	11/4/2022	139.83	555170	86	KIOWA COUNTY CONSERVATION DISTRICT NO 76
00067341	19301	3000001	11/4/2022	3,060.30	555170	05	ELLIS COUNTY CONSERVATION DISTRICT
00067341	19301	3000001	11/4/2022	130.32	555170	71	ELLIS COUNTY CONSERVATION DISTRICT
00067341	19301	3000001	11/4/2022	216.90	555170	20	ELLIS COUNTY CONSERVATION DISTRICT
00067341	19301	3000001	11/4/2022	188.45	555170	26	ELLIS COUNTY CONSERVATION DISTRICT
00067341	19301	3000001	11/4/2022	320.05	555170	30	ELLIS COUNTY CONSERVATION DISTRICT
00067341	19301	3000001	11/4/2022	692.95	555170	80	ELLIS COUNTY CONSERVATION DISTRICT
00067341	19301	3000001	11/4/2022	155.21	555170	81	ELLIS COUNTY CONSERVATION DISTRICT
00067341	19301	3000001	11/4/2022	120.95	555170	82	ELLIS COUNTY CONSERVATION DISTRICT
00067341	19301	3000001	11/4/2022	72.32	555170	83	ELLIS COUNTY CONSERVATION DISTRICT
00067341	40000	3000001	11/4/2022	139.83	555170	86	ELLIS COUNTY CONSERVATION DISTRICT
00067341	19301	3000001	11/4/2022	3,080.68	555170	12	ELLIS COUNTY CONSERVATION DISTRICT
00067344	19301	3000001	11/4/2022	3,344.30	555170	05	LITTLE RIVER CONSERVATION DISTRICT
00067345	19301	3000001	11/4/2022	3,246.95	555170	05	NORTH CADDO CONSERVATION DISTRICT
00067345	19301	3000001	11/4/2022	510.00	555170	63	NORTH CADDO CONSERVATION DISTRICT
00067345	19301	3000001	11/4/2022	171.19	555170	71	NORTH CADDO CONSERVATION DISTRICT
00067345	19301	3000001	11/4/2022	140.00	555170	77	NORTH CADDO CONSERVATION DISTRICT
00067345	19301	3000001	11/4/2022	99.27	555170	80	NORTH CADDO CONSERVATION DISTRICT
00067345	19301	3000001	11/4/2022	34.87	555170	81	NORTH CADDO CONSERVATION DISTRICT
00067347	40000	3000001	11/4/2022	2,000.00	555170		LEFLORE COUNTY CONSERVATION DISTRICT
00067348	40000	3000001	11/4/2022	1,000.00	555170		HARMON COUNTY CONSERVATION DISTRICT
00067342	19301	3000001	11/4/2022	3,071.87	555170	05	ALFALFA COUNTY CONSERVATION DISTRICT
00067342	19301	3000001	11/4/2022	341.25	555170	63	ALFALFA COUNTY CONSERVATION DISTRICT
00067342	19301	3000001	11/4/2022	375.00	555170	92	ALFALFA COUNTY CONSERVATION DISTRICT
00067342	40000	3000001	11/4/2022	139.83	555170	86	ALFALFA COUNTY CONSERVATION DISTRICT
00067343	19301	3000001	11/4/2022	3,423.53	555170	05	LITTLE RIVER CONSERVATION DISTRICT
00067345	19301	3000001	11/4/2022	58.39	555170	82	NORTH CADDO CONSERVATION DISTRICT
00067345	40000	3000001	11/4/2022	139.83	555170	86	NORTH CADDO CONSERVATION DISTRICT
00067346	40000	3000001	11/4/2022	350.00	555170		PAWNEE COUNTY CONSERVATION DISTRICT
00067350	19301	3000001	11/4/2022	3,000.07	555170	02	KIAMICHI CONSERVATION DISTRICT
00067350	19301	3000001	11/4/2022	300.00	555170	76	KIAMICHI CONSERVATION DISTRICT
00067350	19301	3000001	11/4/2022	157.41	555170	79	KIAMICHI CONSERVATION DISTRICT
00067353	19301	3000001	11/8/2022	52.01	555170	81	WEST CADDO CONSERVATION DISTRICT
00067349	40000	3000001	11/4/2022	2,000.00	555170		PAYNE COUNTY CONSERVATION FOUNDATION INC
00067351	19301	3000001	11/8/2022	7,352.92	555170	05	SOUTH CADDO CONS DISTRICT
00067351	19301	3000001	11/8/2022	1,614.75	555170	94	SOUTH CADDO CONS DISTRICT
00067351	40000	3000001	11/8/2022	139.83	555170	86	SOUTH CADDO CONS DISTRICT
00067351	19301	3000001	11/8/2022	1,043.15	555170	23	SOUTH CADDO CONS DISTRICT
00067352	19301	3000001	11/8/2022	170.96	555170	24	HASKELL COUNTY CONSERVATION DISTRICT
00067352	40000	3000001	11/8/2022	139.83	555170	86	HASKELL COUNTY CONSERVATION DISTRICT
00067352	19301	3000001	11/8/2022	3,072.17	555170	05	HASKELL COUNTY CONSERVATION DISTRICT
00067353	19301	3000001	11/8/2022	3,832.50	555170	05	WEST CADDO CONSERVATION DISTRICT
00067353	19301	3000001	11/8/2022	112.83	555170	71	WEST CADDO CONSERVATION DISTRICT
00067353	19301	3000001	11/8/2022	112.05	555170	80	WEST CADDO CONSERVATION DISTRICT
00067353	19301	3000001	11/8/2022	32.74	555170	82	WEST CADDO CONSERVATION DISTRICT

OKLAHOMA CONSERVATION COMMISSION
CLAIMS REGISTER BY PROGRAM
FOR THE PERIOD OF OCTOBER 31, 2022 THROUGH NOVEMBER 30, 2022

Voucher	Fund	Department	Date	Amount	Account	Sub	Vendor Name
00067353	40000	3000001	11/8/2022	139.83	555170	86	WEST CADDO CONSERVATION DISTRICT
00067356	19301	3000001	11/9/2022	558.70	555170	99	OKLAHOMA COUNTY CONSERVATION DISTRICT
00067357	40000	3000001	11/9/2022	139.83	555170	86	MAJOR COUNTY CONSERVATION DISTRICT
00067354	19301	3000001	11/8/2022	1,791.00	555170	84	CUSTER COUNTY CONSERVATION DISTRICT
00067354	19301	3000001	11/8/2022	2,271.00	555170	84	CUSTER COUNTY CONSERVATION DISTRICT
00067354	19301	3000001	11/8/2022	120.00	555170	71	CUSTER COUNTY CONSERVATION DISTRICT
00067354	19301	3000001	11/8/2022	112.46	555170	80	CUSTER COUNTY CONSERVATION DISTRICT
00067354	19301	3000001	11/8/2022	366.65	555170	82	CUSTER COUNTY CONSERVATION DISTRICT
00067355	19301	3000001	11/9/2022	398.13	555170	91	MURRAY COUNTY CONSERVATION DISTRICT
00067357	19301	3000001	11/9/2022	3,763.75	555170	05	MAJOR COUNTY CONSERVATION DISTRICT
00067357	19301	3000001	11/9/2022	83.76	555170	71	MAJOR COUNTY CONSERVATION DISTRICT
00067357	19301	3000001	11/9/2022	51.37	555170	79	MAJOR COUNTY CONSERVATION DISTRICT
00067360	19301	3000001	11/9/2022	271.25	555170	91	NORTH CADDO CONSERVATION DISTRICT
00067358	19301	3000001	11/9/2022	3,072.14	555170	05	GRADY COUNTY CONSERVATION DIST
00067358	19301	3000001	11/9/2022	3,944.30	555170	06	GRADY COUNTY CONSERVATION DIST
00067358	19301	3000001	11/9/2022	900.00	555170	61	GRADY COUNTY CONSERVATION DIST
00067358	19301	3000001	11/9/2022	122.37	555170	71	GRADY COUNTY CONSERVATION DIST
00067358	40000	3000001	11/9/2022	139.83	555170	86	GRADY COUNTY CONSERVATION DIST
00067359	19301	3000001	11/9/2022	2,507.76	555170	02	LINCOLN COUNTY CONSERVATION DISTRICT
00067359	19301	3000001	11/9/2022	3,300.86	555170	05	LINCOLN COUNTY CONSERVATION DISTRICT
00067359	19301	3000001	11/9/2022	595.99	555170	96	LINCOLN COUNTY CONSERVATION DISTRICT
00067375	19301	3000001	11/9/2022	2,789.92	555170	02	COMANCHE COUNTY CONSERVATION DISTRICT
00067373	19301	3000001	11/9/2022	3,423.53	555170	05	LITTLE RIVER CONSERVATION DISTRICT
00067373	19301	3000001	11/9/2022	620.36	555170	26	LITTLE RIVER CONSERVATION DISTRICT
00067373	40000	3000001	11/9/2022	139.83	555170	86	LITTLE RIVER CONSERVATION DISTRICT
00067373	19301	3000001	11/9/2022	1,291.80	555170	02	LITTLE RIVER CONSERVATION DISTRICT
00067374	19301	3000001	11/9/2022	4,282.82	555170	05	MURRAY COUNTY CONSERVATION DISTRICT
00067374	19301	3000001	11/9/2022	3,935.18	555170	06	MURRAY COUNTY CONSERVATION DISTRICT
00067374	19301	3000001	11/9/2022	220.00	555170	72	MURRAY COUNTY CONSERVATION DISTRICT
00067374	19301	3000001	11/9/2022	135.00	555170	74	MURRAY COUNTY CONSERVATION DISTRICT
00067375	19301	3000001	11/9/2022	3,775.80	555170	05	COMANCHE COUNTY CONSERVATION DISTRICT
00067375	19301	3000001	11/9/2022	115.00	555170	60	COMANCHE COUNTY CONSERVATION DISTRICT
00067375	19301	3000001	11/9/2022	100.00	555170	63	COMANCHE COUNTY CONSERVATION DISTRICT
00067375	19301	3000001	11/9/2022	36.00	555170	63	COMANCHE COUNTY CONSERVATION DISTRICT
00067375	19301	3000001	11/9/2022	27.23	555170	73	COMANCHE COUNTY CONSERVATION DISTRICT
00067376	19301	3000001	11/9/2022	3,378.60	555170	05	PAWNEE COUNTY CONSERVATION DISTRICT
00067376	19301	3000001	11/9/2022	225.00	555170	92	PAWNEE COUNTY CONSERVATION DISTRICT
00067383	19301	3000001	11/14/2022	252.90	555170	80	GREER COUNTY CONSERVATION DISTRICT
00067380	40000	3000001	11/14/2022	2,000.00	555170		CUSTER COUNTY CONSERVATION DISTRICT
00067381	19301	3000001	11/14/2022	3,417.72	555170	05	GREER COUNTY CONSERVATION DISTRICT
00067381	19301	3000001	11/14/2022	149.24	555170	80	GREER COUNTY CONSERVATION DISTRICT
00067381	19301	3000001	11/14/2022	1,138.03	555170	07	GREER COUNTY CONSERVATION DISTRICT
00067382	19301	3000001	11/14/2022	3,417.72	555170	05	GREER COUNTY CONSERVATION DISTRICT
00067382	19301	3000001	11/14/2022	144.32	555170	80	GREER COUNTY CONSERVATION DISTRICT
00067382	19301	3000001	11/14/2022	58.64	555170	81	GREER COUNTY CONSERVATION DISTRICT
00067382	19301	3000001	11/14/2022	1,138.03	555170	07	GREER COUNTY CONSERVATION DISTRICT
00067383	19301	3000001	11/14/2022	3,417.72	555170	05	GREER COUNTY CONSERVATION DISTRICT
00067383	19301	3000001	11/14/2022	29.10	555170	81	GREER COUNTY CONSERVATION DISTRICT
00067383	19301	3000001	11/14/2022	200.00	555170	92	GREER COUNTY CONSERVATION DISTRICT
00067383	40000	3000001	11/14/2022	139.83	555170	86	GREER COUNTY CONSERVATION DISTRICT
00067383	19301	3000001	11/14/2022	1,138.03	555170	07	GREER COUNTY CONSERVATION DISTRICT
00067385	40000	3000001	11/14/2022	139.83	555170	86	CHEROKEE COUNTY CONSERVATION DISTRICT
00067384	19301	3000001	11/14/2022	183.75	555170	69	MUSKOGEE COUNTY CONSERVATION DISTRICT
00067384	19301	3000001	11/14/2022	78.25	555170	71	MUSKOGEE COUNTY CONSERVATION DISTRICT
00067384	40000	3000001	11/14/2022	139.83	555170	86	MUSKOGEE COUNTY CONSERVATION DISTRICT

OKLAHOMA CONSERVATION COMMISSION
CLAIMS REGISTER BY PROGRAM
FOR THE PERIOD Of OCTOBER 31, 2022 THROUGH NOVEMBER 30, 2022

Voucher	Fund	Department	Date	Amount	Account	Sub	Vendor Name
00067385	19301	3000001	11/14/2022	800.00	555170	61	CHEROKEE COUNTY CONSERVATION DISTRICT
00067385	19301	3000001	11/14/2022	41.73	555170	71	CHEROKEE COUNTY CONSERVATION DISTRICT
00067385	19301	3000001	11/14/2022	3,054.56	555170	08	CHEROKEE COUNTY CONSERVATION DISTRICT
00067386	19301	3000001	11/14/2022	89.50	555170	70	OKLAHOMA COUNTY CONSERVATION DISTRICT
00067386	19301	3000001	11/14/2022	26.40	555170	24	OKLAHOMA COUNTY CONSERVATION DISTRICT
00067386	19301	3000001	11/14/2022	64.62	555170	26	OKLAHOMA COUNTY CONSERVATION DISTRICT
00067386	19301	3000001	11/14/2022	33.75	555170	69	OKLAHOMA COUNTY CONSERVATION DISTRICT
00067386	19301	3000001	11/14/2022	13.55	555170	72	OKLAHOMA COUNTY CONSERVATION DISTRICT
00067389	19301	3000001	11/14/2022	33.75	555170	81	KONAWA CONSERVATION DISTRICT
00067386	19301	3000001	11/14/2022	225.00	555170	74	OKLAHOMA COUNTY CONSERVATION DISTRICT
00067386	19301	3000001	11/14/2022	100.00	555170	83	OKLAHOMA COUNTY CONSERVATION DISTRICT
00067387	19301	3000001	11/14/2022	3,480.54	555170	05	OKLAHOMA COUNTY CONSERVATION DISTRICT
00067388	19301	3000001	11/14/2022	3,131.22	555170	05	OKMULGEE COUNTY CONSERVATION DISTRICT
00067388	19301	3000001	11/14/2022	193.50	555170	20	OKMULGEE COUNTY CONSERVATION DISTRICT
00067389	19301	3000001	11/14/2022	2,766.21	555170	05	KONAWA CONSERVATION DISTRICT
00067389	19301	3000001	11/14/2022	89.82	555170	71	KONAWA CONSERVATION DISTRICT
00067389	40000	3000001	11/14/2022	139.83	555170	86	KONAWA CONSERVATION DISTRICT
00067389	19301	3000001	11/14/2022	1,084.57	555170	12	KONAWA CONSERVATION DISTRICT
00067399	19301	3000001	11/14/2022	39.24	555170	20	GARFIELD CO CONSERVATION DISTRICT
00067399	19301	3000001	11/14/2022	40.00	555170	63	GARFIELD CO CONSERVATION DISTRICT
00067399	19301	3000001	11/14/2022	59.99	555170	71	GARFIELD CO CONSERVATION DISTRICT
00067399	19301	3000001	11/14/2022	13.40	555170	72	GARFIELD CO CONSERVATION DISTRICT
00067399	19301	3000001	11/14/2022	2,997.00	555170	84	GARFIELD CO CONSERVATION DISTRICT
00067399	19301	3000001	11/14/2022	325.00	555170	92	GARFIELD CO CONSERVATION DISTRICT
00067399	40000	3000001	11/14/2022	139.83	555170	86	GARFIELD CO CONSERVATION DISTRICT
00067399	19301	3000001	11/14/2022	3,372.07	555170	08	GARFIELD CO CONSERVATION DISTRICT
00067399	19301	3000001	11/14/2022	979.70	555170	12	GARFIELD CO CONSERVATION DISTRICT
00067408	19301	3000001	11/16/2022	3,678.45	555170	05	CLEVELAND COUNTY CONSERVATION DISTRICT
00067408	19301	3000001	11/16/2022	840.00	555170	61	CLEVELAND COUNTY CONSERVATION DISTRICT
00067408	19301	3000001	11/16/2022	69.07	555170	69	CLEVELAND COUNTY CONSERVATION DISTRICT
00067408	19301	3000001	11/16/2022	30.00	555170	71	CLEVELAND COUNTY CONSERVATION DISTRICT
00067408	19301	3000001	11/16/2022	200.00	555170	92	CLEVELAND COUNTY CONSERVATION DISTRICT
00067408	40000	3000001	11/16/2022	139.83	555170	86	CLEVELAND COUNTY CONSERVATION DISTRICT
00067409	19301	3000001	11/16/2022	283.72	555170	20	EAST CANADIAN COUNTY CONSERVATION DISTRICT
00067398	19301	3000001	11/14/2022	135.00	555170	74	JOHNSTON COUNTY CONSERVATION DISTRICT
00067398	19301	3000001	11/14/2022	26.86	555170	80	JOHNSTON COUNTY CONSERVATION DISTRICT
00067398	19301	3000001	11/14/2022	25.00	555170	82	JOHNSTON COUNTY CONSERVATION DISTRICT
00067398	40000	3000001	11/14/2022	139.83	555170	86	JOHNSTON COUNTY CONSERVATION DISTRICT
00067398	19301	3000001	11/14/2022	3,064.46	555170	05	JOHNSTON COUNTY CONSERVATION DISTRICT
00067398	19301	3000001	11/14/2022	269.13	555170	94	JOHNSTON COUNTY CONSERVATION DISTRICT
00067400	19301	3000001	11/14/2022	2,939.32	555170	05	LOVE COUNTY CONSERVATION DISTRICT
00067400	19301	3000001	11/14/2022	45.00	555170	60	LOVE COUNTY CONSERVATION DISTRICT
00067400	19301	3000001	11/14/2022	448.00	555170	63	LOVE COUNTY CONSERVATION DISTRICT
00067400	19301	3000001	11/14/2022	45.00	555170	74	LOVE COUNTY CONSERVATION DISTRICT
00067400	19301	3000001	11/14/2022	225.00	555170	92	LOVE COUNTY CONSERVATION DISTRICT
00067400	40000	3000001	11/14/2022	139.83	555170	86	LOVE COUNTY CONSERVATION DISTRICT
00067409	19301	3000001	11/16/2022	180.00	555170	74	EAST CANADIAN COUNTY CONSERVATION DISTRICT
00067409	19301	3000001	11/16/2022	29.60	555170	83	EAST CANADIAN COUNTY CONSERVATION DISTRICT
00067409	19301	3000001	11/16/2022	2,066.88	555170	02	EAST CANADIAN COUNTY CONSERVATION DISTRICT
00067409	19301	3000001	11/16/2022	3,660.06	555170	06	EAST CANADIAN COUNTY CONSERVATION DISTRICT
00067410	19301	3000001	11/16/2022	120.00	555170	72	MCCLAIN COUNTY CONSERVATION DISTRICT
00067410	19301	3000001	11/16/2022	3,660.47	555170	05	MCCLAIN COUNTY CONSERVATION DISTRICT
00067410	19301	3000001	11/16/2022	3,772.21	555170	06	MCCLAIN COUNTY CONSERVATION DISTRICT
00067410	19301	3000001	11/16/2022	1,320.00	555170	61	MCCLAIN COUNTY CONSERVATION DISTRICT
00067410	19301	3000001	11/16/2022	135.00	555170	74	MCCLAIN COUNTY CONSERVATION DISTRICT

OKLAHOMA CONSERVATION COMMISSION
CLAIMS REGISTER BY PROGRAM
FOR THE PERIOD Of OCTOBER 31, 2022 THROUGH NOVEMBER 30, 2022

Voucher	Fund	Department	Date	Amount	Account	Sub	Vendor Name
00067410	19301	3000001	11/16/2022	35.00	555170	82	MCCLAIN COUNTY CONSERVATION DISTRICT
00067410	40000	3000001	11/16/2022	139.83	555170	86	MCCLAIN COUNTY CONSERVATION DISTRICT
00067411	19301	3000001	11/16/2022	3,376.19	555170	05	DEWEY COUNTY CONSERVATION DISTRICT
00067411	19301	3000001	11/16/2022	63.06	555170	71	DEWEY COUNTY CONSERVATION DISTRICT
00067411	19301	3000001	11/16/2022	55.45	555170	71	DEWEY COUNTY CONSERVATION DISTRICT
00067411	19301	3000001	11/16/2022	383.86	555170	80	DEWEY COUNTY CONSERVATION DISTRICT
00067411	19301	3000001	11/16/2022	33.64	555170	81	DEWEY COUNTY CONSERVATION DISTRICT
00067411	19301	3000001	11/16/2022	157.72	555170	82	DEWEY COUNTY CONSERVATION DISTRICT
00067411	40000	3000001	11/16/2022	139.83	555170	86	DEWEY COUNTY CONSERVATION DISTRICT
00067411	19301	3000001	11/16/2022	3,066.82	555170	08	DEWEY COUNTY CONSERVATION DISTRICT
00067414	40000	3000001	11/16/2022	2,000.00	555170		WASHITA COUNTY CONSERVATION DISTRICT
00067429	19301	3000001	11/17/2022	167.92	555170	20	GARVIN CONSERVATION DISTRICT
00067431	19301	3000001	11/17/2022	3,069.05	555170	05	NOBLE COUNTY CONSERVATION DISTRICT
00067429	19301	3000001	11/17/2022	150.00	555170	69	GARVIN CONSERVATION DISTRICT
00067429	19301	3000001	11/17/2022	3,312.05	555170	06	GARVIN CONSERVATION DISTRICT
00067420	19301	3000001	11/17/2022	121.19	555170	91	TULSA COUNTY CONSERVATION DISTRICT
00067420	19301	3000001	11/17/2022	56.44	555170	91	TULSA COUNTY CONSERVATION DISTRICT
00067429	19301	3000001	11/17/2022	2,924.89	555170	05	GARVIN CONSERVATION DISTRICT
00067430	19301	3000001	11/17/2022	3,909.14	555170	05	CRAIG COUNTY CONSERVATION DISTRICT
00067430	19301	3000001	11/17/2022	3,660.10	555170	94	CRAIG COUNTY CONSERVATION DISTRICT
00067430	19301	3000001	11/17/2022	3,148.69	555170	07	CRAIG COUNTY CONSERVATION DISTRICT
00067431	19301	3000001	11/17/2022	148.75	555170	72	NOBLE COUNTY CONSERVATION DISTRICT
00067431	19301	3000001	11/17/2022	1.66	555170	20	NOBLE COUNTY CONSERVATION DISTRICT
00067431	19301	3000001	11/17/2022	100.00	555170	63	NOBLE COUNTY CONSERVATION DISTRICT
00067431	19301	3000001	11/17/2022	158.30	555170	69	NOBLE COUNTY CONSERVATION DISTRICT
00067431	19301	3000001	11/17/2022	180.00	555170	74	NOBLE COUNTY CONSERVATION DISTRICT
00067431	19301	3000001	11/17/2022	145.92	555170	80	NOBLE COUNTY CONSERVATION DISTRICT
00067431	19301	3000001	11/17/2022	3,522.60	555170	06	NOBLE COUNTY CONSERVATION DISTRICT
00067432	19301	3000001	11/17/2022	3,645.96	555170	05	LEFLORE COUNTY CONSERVATION DISTRICT
00067432	19301	3000001	11/17/2022	1,355.58	555170	26	LEFLORE COUNTY CONSERVATION DISTRICT
00067432	40000	3000001	11/17/2022	139.83	555170	86	LEFLORE COUNTY CONSERVATION DISTRICT
00067435	19301	3000001	11/17/2022	231.84	555170	84	WOODWARD COUNTY CONSERVATION DISTRICT
00067432	19301	3000001	11/17/2022	2,917.79	555170	07	LEFLORE COUNTY CONSERVATION DISTRICT
00067433	19301	3000001	11/17/2022	9.00	555170	72	WAGONER COUNTY CONSERVATION DIST NO 22
00067433	40000	3000001	11/17/2022	139.83	555170	86	WAGONER COUNTY CONSERVATION DIST NO 22
00067433	19301	3000001	11/17/2022	5,067.18	555170	01	WAGONER COUNTY CONSERVATION DIST NO 22
00067434	19301	3000001	11/17/2022	3,384.29	555170	05	CUSTER COUNTY CONSERVATION DISTRICT
00067434	19301	3000001	11/17/2022	3,165.44	555170	07	CUSTER COUNTY CONSERVATION DISTRICT
00067435	19301	3000001	11/17/2022	50.17	555170	81	WOODWARD COUNTY CONSERVATION DISTRICT
00067435	19301	3000001	11/17/2022	90.55	555170	82	WOODWARD COUNTY CONSERVATION DISTRICT
00067435	19301	3000001	11/17/2022	67.16	555170	80	WOODWARD COUNTY CONSERVATION DISTRICT
00067435	19301	3000001	11/17/2022	75.90	555170	84	WOODWARD COUNTY CONSERVATION DISTRICT
00067435	19301	3000001	11/17/2022	695.00	555170	61	WOODWARD COUNTY CONSERVATION DISTRICT
00067436	19301	3000001	11/17/2022	4,093.26	555170	02	STEPHENS COUNTY CONSERVATION DISTRICT
00067436	19301	3000001	11/17/2022	4,039.89	555170	05	STEPHENS COUNTY CONSERVATION DISTRICT
00067436	19301	3000001	11/17/2022	71.59	555170	71	STEPHENS COUNTY CONSERVATION DISTRICT
00067436	19301	3000001	11/17/2022	90.00	555170	74	STEPHENS COUNTY CONSERVATION DISTRICT
00067437	19301	3000001	11/17/2022	3,509.83	555170	06	ARBUCKLE CONSERVATION DISTRICT
00067435	19301	3000001	11/17/2022	784.00	555170	09	WOODWARD COUNTY CONSERVATION DISTRICT
00067435	19301	3000001	11/17/2022	3,062.90	555170	01	WOODWARD COUNTY CONSERVATION DISTRICT
00067436	19301	3000001	11/17/2022	43.07	555170	79	STEPHENS COUNTY CONSERVATION DISTRICT
00067436	19301	3000001	11/17/2022	4,910.00	555170	84	STEPHENS COUNTY CONSERVATION DISTRICT
00067436	40000	3000001	11/17/2022	139.83	555170	86	STEPHENS COUNTY CONSERVATION DISTRICT
00067437	19301	3000001	11/17/2022	129.84	555170	71	ARBUCKLE CONSERVATION DISTRICT
00067437	19301	3000001	11/17/2022	90.00	555170	74	ARBUCKLE CONSERVATION DISTRICT

OKLAHOMA CONSERVATION COMMISSION
CLAIMS REGISTER BY PROGRAM
FOR THE PERIOD OF OCTOBER 31, 2022 THROUGH NOVEMBER 30, 2022

Voucher	Fund	Department	Date	Amount	Account	Sub	Vendor Name
00067437	19301	3000001	11/17/2022	133.85	555170	79	ARBUCKLE CONSERVATION DISTRICT
00067437	19301	3000001	11/17/2022	71.60	555170	82	ARBUCKLE CONSERVATION DISTRICT
00067438	19301	3000001	11/17/2022	3,412.87	555170	05	HARPER COUNTY CONSERVATION DISTRICT
00067440	19301	3000001	11/17/2022	3,303.33	555170	06	PONTOTOC COUNTY C D
00067438	19301	3000001	11/17/2022	770.40	555170	12	HARPER COUNTY CONSERVATION DISTRICT
00067439	19301	3000001	11/17/2022	3,399.29	555170	05	MCINTOSH COUNTY CONSERVATION DISTRICT
00067440	19301	3000001	11/17/2022	1,250.00	555170	61	PONTOTOC COUNTY C D
00067440	19301	3000001	11/17/2022	50.00	555170	71	PONTOTOC COUNTY C D
00067440	19301	3000001	11/17/2022	135.00	555170	74	PONTOTOC COUNTY C D
00067440	19301	3000001	11/17/2022	86.68	555170	79	PONTOTOC COUNTY C D
00067440	40000	3000001	11/17/2022	139.83	555170	86	PONTOTOC COUNTY C D
00067441	19301	3000001	11/17/2022	1,152.93	555170	12	NORTH FORK OF RED RIVER CONSERVATION
00067441	19301	3000001	11/17/2022	3,197.94	555170	08	NORTH FORK OF RED RIVER CONSERVATION
00067441	19301	3000001	11/17/2022	256.99	555170	39	NORTH FORK OF RED RIVER CONSERVATION
00067441	19301	3000001	11/17/2022	260.00	555170	62	NORTH FORK OF RED RIVER CONSERVATION
00067441	40000	3000001	11/17/2022	139.83	555170	86	NORTH FORK OF RED RIVER CONSERVATION
00067441	19301	3000001	11/17/2022	2,956.80	555170	05	NORTH FORK OF RED RIVER CONSERVATION
00067442	19301	3000001	11/17/2022	3,474.82	555170	05	TILLMAN COUNTY CONSERVATION DISTRICT
00067444	19301	3000001	11/17/2022	109.00	555170	60	ATOKA COUNTY CONSERVATION DISTRICT
00067442	19301	3000001	11/17/2022	90.00	555170	74	TILLMAN COUNTY CONSERVATION DISTRICT
00067443	19301	3000001	11/17/2022	3,696.82	555170	05	OTTAWA COUNTY CONSERVATION DISTRICT
00067443	19301	3000001	11/17/2022	54.99	555170	67	OTTAWA COUNTY CONSERVATION DISTRICT
00067443	40000	3000001	11/17/2022	139.83	555170	86	OTTAWA COUNTY CONSERVATION DISTRICT
00067444	19301	3000001	11/17/2022	3,719.74	555170	05	ATOKA COUNTY CONSERVATION DISTRICT
00067444	19301	3000001	11/17/2022	3,188.14	555170	07	ATOKA COUNTY CONSERVATION DISTRICT
00067444	19301	3000001	11/17/2022	561.79	555170	26	ATOKA COUNTY CONSERVATION DISTRICT
00067444	19301	3000001	11/17/2022	20.00	555170	70	ATOKA COUNTY CONSERVATION DISTRICT
00067444	19301	3000001	11/17/2022	70.00	555170	71	ATOKA COUNTY CONSERVATION DISTRICT
00067444	40000	3000001	11/17/2022	139.83	555170	86	ATOKA COUNTY CONSERVATION DISTRICT
00067445	19301	3000001	11/17/2022	3,185.13	555170	02	PITTSBURG COUNTY CONSERVATION DISTRICT
00067445	19301	3000001	11/17/2022	4,388.15	555170	05	PITTSBURG COUNTY CONSERVATION DISTRICT
00067445	40000	3000001	11/17/2022	139.83	555170	86	PITTSBURG COUNTY CONSERVATION DISTRICT
00067446	19301	3000001	11/17/2022	73.03	555170	71	ROGERS COUNTY CONSERVATION DISTRICT
00067446	19301	3000001	11/17/2022	4,971.81	555170	05	ROGERS COUNTY CONSERVATION DISTRICT
00067446	19301	3000001	11/17/2022	3,483.58	555170	07	ROGERS COUNTY CONSERVATION DISTRICT
00067446	19301	3000001	11/17/2022	198.99	555170	24	ROGERS COUNTY CONSERVATION DISTRICT
00067446	19301	3000001	11/17/2022	225.00	555170	74	ROGERS COUNTY CONSERVATION DISTRICT
00067446	40000	3000001	11/17/2022	139.83	555170	86	ROGERS COUNTY CONSERVATION DISTRICT
00067447	19301	3000001	11/17/2022	3,071.96	555170	07	WASHITA COUNTY CONSERVATION DISTRICT
00067447	19301	3000001	11/17/2022	4,271.09	555170	05	WASHITA COUNTY CONSERVATION DISTRICT
00067447	19301	3000001	11/17/2022	86.64	555170	27	WASHITA COUNTY CONSERVATION DISTRICT
00067447	19301	3000001	11/17/2022	35.00	555170	63	WASHITA COUNTY CONSERVATION DISTRICT
00067447	19301	3000001	11/17/2022	52.16	555170	71	WASHITA COUNTY CONSERVATION DISTRICT
00067447	19301	3000001	11/17/2022	82.28	555170	79	WASHITA COUNTY CONSERVATION DISTRICT
00067447	40000	3000001	11/17/2022	139.83	555170	86	WASHITA COUNTY CONSERVATION DISTRICT
00067459	40000	3000001	11/22/2022	380.63	555170		NORTH FORK OF RED RIVER CONSERVATION
00067459	40000	3000001	11/22/2022	326.77	555170		NORTH FORK OF RED RIVER CONSERVATION
00067467	19301	3000001	11/22/2022	111.19	555170	69	TULSA COUNTY CONSERVATION DISTRICT
00067467	19301	3000001	11/22/2022	55.06	555170	69	TULSA COUNTY CONSERVATION DISTRICT
00067468	19301	3000001	11/22/2022	76.76	555170	26	ELLIS COUNTY CONSERVATION DISTRICT
00067467	19301	3000001	11/22/2022	3,453.93	555170	05	TULSA COUNTY CONSERVATION DISTRICT
00067467	19301	3000001	11/22/2022	3,453.93	555170	05	TULSA COUNTY CONSERVATION DISTRICT
00067467	19301	3000001	11/22/2022	3,453.93	555170	05	TULSA COUNTY CONSERVATION DISTRICT
00067467	19301	3000001	11/22/2022	1,118.60	555170	65	TULSA COUNTY CONSERVATION DISTRICT
00067467	19301	3000001	11/22/2022	109.06	555170	69	TULSA COUNTY CONSERVATION DISTRICT

OKLAHOMA CONSERVATION COMMISSION
CLAIMS REGISTER BY PROGRAM
FOR THE PERIOD Of OCTOBER 31, 2022 THROUGH NOVEMBER 30, 2022

Voucher	Fund	Department	Date	Amount	Account	Sub	Vendor Name
00067468	19301	3000001	11/22/2022	3,060.30	555170	05	ELLIS COUNTY CONSERVATION DISTRICT
00067468	19301	3000001	11/22/2022	112.57	555170	20	ELLIS COUNTY CONSERVATION DISTRICT
00067468	19301	3000001	11/22/2022	501.00	555170	63	ELLIS COUNTY CONSERVATION DISTRICT
00067468	19301	3000001	11/22/2022	108.36	555170	71	ELLIS COUNTY CONSERVATION DISTRICT
00067468	19301	3000001	11/22/2022	447.92	555170	80	ELLIS COUNTY CONSERVATION DISTRICT
00067468	19301	3000001	11/22/2022	155.21	555170	81	ELLIS COUNTY CONSERVATION DISTRICT
00067468	19301	3000001	11/22/2022	135.95	555170	82	ELLIS COUNTY CONSERVATION DISTRICT
00067468	19301	3000001	11/22/2022	560.12	555170	12	ELLIS COUNTY CONSERVATION DISTRICT
00067469	19301	3000001	11/22/2022	53.08	555170	60	HASKELL COUNTY CONSERVATION DISTRICT
00067469	19301	3000001	11/22/2022	3,072.17	555170	05	HASKELL COUNTY CONSERVATION DISTRICT
00067470	19301	3000001	11/22/2022	350.00	555170	92	HARMON COUNTY CONSERVATION DISTRICT
00067470	19301	3000001	11/22/2022	3,184.48	555170	02	HARMON COUNTY CONSERVATION DISTRICT
00067470	19301	3000001	11/22/2022	3,423.94	555170	05	HARMON COUNTY CONSERVATION DISTRICT
00067470	19301	3000001	11/22/2022	114.73	555170	71	HARMON COUNTY CONSERVATION DISTRICT
00067470	40000	3000001	11/22/2022	139.83	555170	86	HARMON COUNTY CONSERVATION DISTRICT
00067472	19301	3000001	11/22/2022	3,044.67	555170	05	UPPER WASHITA CONSERVATION DISTRICT
00067472	19301	3000001	11/22/2022	516.72	555170	12	UPPER WASHITA CONSERVATION DISTRICT
00067472	19301	3000001	11/22/2022	1,134.00	555170	84	UPPER WASHITA CONSERVATION DISTRICT
00067472	40000	3000001	11/22/2022	139.83	555170	86	UPPER WASHITA CONSERVATION DISTRICT
00067472	19301	3000001	11/22/2022	3,687.73	555170	06	UPPER WASHITA CONSERVATION DISTRICT
00067473	19301	3000001	11/22/2022	96.56	555170	82	MARSHALL COUNTY CONSERVATION DISTRICT
00067471	19301	3000001	11/22/2022	3,601.25	555170	08	COTTON COUNTY CONSERVATION DISTRICT
00067473	19301	3000001	11/22/2022	3,061.83	555170	05	MARSHALL COUNTY CONSERVATION DISTRICT
00067473	19301	3000001	11/22/2022	3,165.40	555170	08	MARSHALL COUNTY CONSERVATION DISTRICT
00067473	19301	3000001	11/22/2022	45.00	555170	63	MARSHALL COUNTY CONSERVATION DISTRICT
00067473	19301	3000001	11/22/2022	73.98	555170	71	MARSHALL COUNTY CONSERVATION DISTRICT
00067473	19301	3000001	11/22/2022	396.84	555170	80	MARSHALL COUNTY CONSERVATION DISTRICT
00067473	19301	3000001	11/22/2022	81.70	555170	81	MARSHALL COUNTY CONSERVATION DISTRICT
00067473	40000	3000001	11/22/2022	139.83	555170	86	MARSHALL COUNTY CONSERVATION DISTRICT
00067479	19301	3000001	11/23/2022	364.36	555170	26	WOODS COUNTY CONSERVATION DISTRICT
00067479	19301	3000001	11/23/2022	101.35	555170	71	WOODS COUNTY CONSERVATION DISTRICT
00067479	19301	3000001	11/23/2022	75.00	555170	92	WOODS COUNTY CONSERVATION DISTRICT
00067479	19301	3000001	11/23/2022	21.82	555170	71	WOODS COUNTY CONSERVATION DISTRICT
00067479	19301	3000001	11/23/2022	181.00	555170	80	WOODS COUNTY CONSERVATION DISTRICT
00067479	19301	3000001	11/23/2022	32.21	555170	80	WOODS COUNTY CONSERVATION DISTRICT
00067479	19301	3000001	11/23/2022	83.00	555170	81	WOODS COUNTY CONSERVATION DISTRICT
00067479	19301	3000001	11/23/2022	75.00	555170	92	WOODS COUNTY CONSERVATION DISTRICT
00067479	19301	3000001	11/23/2022	50.00	555170	92	WOODS COUNTY CONSERVATION DISTRICT
00067479	19301	3000001	11/23/2022	50.00	555170	92	WOODS COUNTY CONSERVATION DISTRICT
00067479	19301	3000001	11/23/2022	25.00	555170	92	WOODS COUNTY CONSERVATION DISTRICT
00067479	40000	3000001	11/23/2022	139.83	555170	86	WOODS COUNTY CONSERVATION DISTRICT
00067480	19301	3000001	11/23/2022	1,151.77	555170	07	DELAWARE CO CONSERVATION DISTRICT
00067479	19301	3000001	11/23/2022	2,736.38	555170	05	WOODS COUNTY CONSERVATION DISTRICT
00067480	19301	3000001	11/23/2022	3,395.19	555170	05	DELAWARE CO CONSERVATION DISTRICT
00067480	19301	3000001	11/23/2022	101.00	555170	63	DELAWARE CO CONSERVATION DISTRICT
00067480	19301	3000001	11/23/2022	90.00	555170	74	DELAWARE CO CONSERVATION DISTRICT
00067480	40000	3000001	11/23/2022	139.83	555170	86	DELAWARE CO CONSERVATION DISTRICT
00067482	19301	3000001	11/23/2022	3,072.80	555170	05	GRANT COUNTY CONSERVATION DISTRICT
00067482	19301	3000001	11/23/2022	3,064.32	555170	07	GRANT COUNTY CONSERVATION DISTRICT
00067483	19301	3000001	11/23/2022	3,264.38	555170	05	LOGAN COUNTY CONSERVATION DISTRICT
00067483	19301	3000001	11/23/2022	125.00	555170	69	LOGAN COUNTY CONSERVATION DISTRICT
00067483	19301	3000001	11/23/2022	90.00	555170	74	LOGAN COUNTY CONSERVATION DISTRICT
00067483	19301	3000001	11/23/2022	45.00	555170	74	LOGAN COUNTY CONSERVATION DISTRICT
00067484	19301	3000001	11/23/2022	743.32	555170	37	CIMARRON COUNTY CONSERVATION DISTRICT
00067484	19301	3000001	11/23/2022	3,055.05	555170	05	CIMARRON COUNTY CONSERVATION DISTRICT

OKLAHOMA CONSERVATION COMMISSION
CLAIMS REGISTER BY PROGRAM
FOR THE PERIOD Of OCTOBER 31, 2022 THROUGH NOVEMBER 30, 2022

Voucher	Fund	Department	Date	Amount	Account	Sub	Vendor Name
00067487	19301	3000001	11/23/2022	3,072.35	555170	05	BEAVER COUNTY CONSERVATION DISTRICT
00067487	19301	3000001	11/23/2022	110.98	555170	80	BEAVER COUNTY CONSERVATION DISTRICT
00067488	19301	3000001	11/23/2022	32.00	555170	63	HUGHES COUNTY CONSERVATION DIST
00067481	19301	3000001	11/23/2022	5,206.00	555170	84	SHAWNEE CONSERVATION DISTRICT
00067481	19301	3000001	11/23/2022	3,274.41	555170	07	SHAWNEE CONSERVATION DISTRICT
00067481	19301	3000001	11/23/2022	1,226.82	555170	02	SHAWNEE CONSERVATION DISTRICT
00067485	19301	3000001	11/23/2022	3,678.45	555170	05	CLEVELAND COUNTY CONSERVATION DISTRICT
00067485	19301	3000001	11/23/2022	30.00	555170	71	CLEVELAND COUNTY CONSERVATION DISTRICT
00067487	19301	3000001	11/23/2022	87.69	555170	82	BEAVER COUNTY CONSERVATION DISTRICT
00067486	19301	3000001	11/23/2022	3,378.85	555170	05	PAYNE COUNTY CONSERVATION FOUNDATION INC
00067488	19301	3000001	11/23/2022	888.11	555170	12	HUGHES COUNTY CONSERVATION DIST
00067488	19301	3000001	11/23/2022	1,250.00	555170	61	HUGHES COUNTY CONSERVATION DIST
00067488	19301	3000001	11/23/2022	33.59	555170	83	HUGHES COUNTY CONSERVATION DIST
00067488	19301	3000001	11/23/2022	270.00	555170	74	HUGHES COUNTY CONSERVATION DIST
00067488	19301	3000001	11/23/2022	168.20	555170	79	HUGHES COUNTY CONSERVATION DIST
00067488	19301	3000001	11/23/2022	51.70	555170	80	HUGHES COUNTY CONSERVATION DIST
00067488	19301	3000001	11/23/2022	75.00	555170	92	HUGHES COUNTY CONSERVATION DIST
00067488	40000	3000001	11/23/2022	139.83	555170	86	HUGHES COUNTY CONSERVATION DIST
00067488	19301	3000001	11/23/2022	3,990.63	555170	08	HUGHES COUNTY CONSERVATION DIST
00067488	19301	3000001	11/23/2022	458.59	555170	94	HUGHES COUNTY CONSERVATION DIST
00067488	19301	3000001	11/23/2022	3,316.31	555170	06	HUGHES COUNTY CONSERVATION DIST
00067489	19301	3000001	11/23/2022	3,218.67	555170	05	TEXAS COUNTY CONSERVATION DISTRICT
00067489	19301	3000001	11/23/2022	928.58	555170	80	TEXAS COUNTY CONSERVATION DISTRICT
00067489	19301	3000001	11/23/2022	99.44	555170	81	TEXAS COUNTY CONSERVATION DISTRICT
00067489	19301	3000001	11/23/2022	238.22	555170	71	TEXAS COUNTY CONSERVATION DISTRICT
00067489	19301	3000001	11/23/2022	3,296.07	555170	08	TEXAS COUNTY CONSERVATION DISTRICT
00067491	19301	3000001	11/23/2022	68.22	555170	20	KIOWA COUNTY CONSERVATION DISTRICT NO 76
00067490	19301	3000001	11/23/2022	3,071.87	555170	05	ALFALFA COUNTY CONSERVATION DISTRICT
00067491	19301	3000001	11/23/2022	4,587.15	555170	06	KIOWA COUNTY CONSERVATION DISTRICT NO 76
00067491	19301	3000001	11/23/2022	3,229.50	555170	91	KIOWA COUNTY CONSERVATION DISTRICT NO 76
00067491	19301	3000001	11/23/2022	3,169.98	555170	05	KIOWA COUNTY CONSERVATION DISTRICT NO 76
00067491	19301	3000001	11/23/2022	187.27	555170	26	KIOWA COUNTY CONSERVATION DISTRICT NO 76
00067491	19301	3000001	11/23/2022	89.39	555170	71	KIOWA COUNTY CONSERVATION DISTRICT NO 76
00067491	19301	3000001	11/23/2022	47.63	555170	80	KIOWA COUNTY CONSERVATION DISTRICT NO 76
00067492	19301	3000001	11/23/2022	900.00	555170	61	MCINTOSH COUNTY CONSERVATION DISTRICT
00067492	19301	3000001	11/23/2022	775.00	555170	63	MCINTOSH COUNTY CONSERVATION DISTRICT
00067493	19301	3000001	11/23/2022	600.00	555170	61	MAYES COUNTY CONSERVATION DISTRICT
00067493	19301	3000001	11/23/2022	400.00	555170	63	MAYES COUNTY CONSERVATION DISTRICT
00067493	19301	3000001	11/23/2022	7.60	555170	80	MAYES COUNTY CONSERVATION DISTRICT
00067499	19301	3000001	11/29/2022	15.00	555170	26	BRYAN CONSERVATION DISTRICT
00067491	19301	3000001	11/23/2022	91.33	555170	82	KIOWA COUNTY CONSERVATION DISTRICT NO 76
00067499	19301	3000001	11/29/2022	2,403.82	555170	12	BRYAN CONSERVATION DISTRICT
00067499	19301	3000001	11/29/2022	134.70	555170	26	BRYAN CONSERVATION DISTRICT
00067499	19301	3000001	11/29/2022	77.70	555170	71	BRYAN CONSERVATION DISTRICT
00067499	19301	3000001	11/29/2022	44.11	555170	80	BRYAN CONSERVATION DISTRICT
00067499	19301	3000001	11/29/2022	3,174.71	555170	08	BRYAN CONSERVATION DISTRICT
00067500	19301	3000001	11/29/2022	78.87	555170	71	BRYAN CONSERVATION DISTRICT
00067500	19301	3000001	11/29/2022	861.20	555170	12	BRYAN CONSERVATION DISTRICT
00067500	19301	3000001	11/29/2022	109.00	555170	46	BRYAN CONSERVATION DISTRICT
00067500	19301	3000001	11/29/2022	36.25	555170	69	BRYAN CONSERVATION DISTRICT
00067500	19301	3000001	11/29/2022	40.91	555170	80	BRYAN CONSERVATION DISTRICT
00067500	19301	3000001	11/29/2022	3,174.71	555170	08	BRYAN CONSERVATION DISTRICT
00067501	19301	3000001	11/29/2022	75.00	555170	92	SEQUOYAH COUNTY CONSERVATION DISTRICT
00067501	19301	3000001	11/29/2022	3,064.04	555170	05	SEQUOYAH COUNTY CONSERVATION DISTRICT
00067501	19301	3000001	11/29/2022	40.00	555170	63	SEQUOYAH COUNTY CONSERVATION DISTRICT

OKLAHOMA CONSERVATION COMMISSION
CLAIMS REGISTER BY PROGRAM
FOR THE PERIOD Of OCTOBER 31, 2022 THROUGH NOVEMBER 30, 2022

Voucher	Fund	Department	Date	Amount	Account	Sub	Vendor Name
00067501	19301	3000001	11/29/2022	80.00	555170	65	SEQUOYAH COUNTY CONSERVATION DISTRICT
00067503	19301	3000001	11/29/2022	3,121.59	555170	05	DEER CREEK CONSERVATION DISTRICT
00067503	19301	3000001	11/29/2022	80.20	555170	82	DEER CREEK CONSERVATION DISTRICT
00067503	19301	3000001	11/29/2022	35.83	555170	71	DEER CREEK CONSERVATION DISTRICT
00067503	19301	3000001	11/29/2022	184.32	555170	80	DEER CREEK CONSERVATION DISTRICT
00067503	19301	3000001	11/29/2022	29.97	555170	81	DEER CREEK CONSERVATION DISTRICT
00067503	40000	3000001	11/29/2022	139.83	555170	86	DEER CREEK CONSERVATION DISTRICT
00067510	19301	3000001	11/30/2022	85.84	555170	71	JEFFERSON COUNTY CONSERVATION DIST
00067510	19301	3000001	11/30/2022	365.59	555170	80	JEFFERSON COUNTY CONSERVATION DIST
00067510	19301	3000001	11/30/2022	3,072.22	555170	05	JEFFERSON COUNTY CONSERVATION DIST
00067511	19301	3000001	11/30/2022	3,352.70	555170	05	CANEY VALLEY CONSERVATION DISTRICT
00067511	19301	3000001	11/30/2022	71.46	555170	71	CANEY VALLEY CONSERVATION DISTRICT
00067511	19301	3000001	11/30/2022	60.00	555170	72	CANEY VALLEY CONSERVATION DISTRICT
00067511	40000	3000001	11/30/2022	139.83	555170	86	CANEY VALLEY CONSERVATION DISTRICT
00067512	19301	3000001	11/30/2022	3,165.99	555170	08	ADAIR COUNTY CONSERVATION DISTRICT NO 67
00067512	19301	3000001	11/30/2022	3,445.85	555170	05	ADAIR COUNTY CONSERVATION DISTRICT NO 67
00067512	40000	3000001	11/30/2022	139.83	555170	86	ADAIR COUNTY CONSERVATION DISTRICT NO 67
00067512	19301	3000001	11/30/2022	1,015.00	555170	84	ADAIR COUNTY CONSERVATION DISTRICT NO 67
00067513	19301	3000001	11/30/2022	118.92	555170	71	PUSHMATAHA CONSERVATION DISTRICT NO 44
00067513	19301	3000001	11/30/2022	21.74	555170	80	PUSHMATAHA CONSERVATION DISTRICT NO 44
00067513	19301	3000001	11/30/2022	58.50	555170	82	PUSHMATAHA CONSERVATION DISTRICT NO 44
00067513	19301	3000001	11/30/2022	3,165.72	555170	08	PUSHMATAHA CONSERVATION DISTRICT NO 44
00067513	19301	3000001	11/30/2022	3,770.29	555170	08	PUSHMATAHA CONSERVATION DISTRICT NO 44
00067514	19301	3000001	11/30/2022	122.00	555170		KINGFISHER COUNTY CONSERVATION DISTRICT
00067515	19301	3000001	11/30/2022	210.00	555170		CANEY VALLEY CONSERVATION DISTRICT
00067516	19301	3000001	11/30/2022	1,200.00	555170	61	NOWATA COUNTY CONSERVATION DISTRICT
00067516	19301	3000001	11/30/2022	200.00	555170	62	NOWATA COUNTY CONSERVATION DISTRICT
00067516	19301	3000001	11/30/2022	34.27	555170	71	NOWATA COUNTY CONSERVATION DISTRICT
00067504	19301	3000001	11/29/2022	3,562.25	555170	02	JACKSON COUNTY CONSERVATION DIST
00067504	19301	3000001	11/29/2022	4,370.80	555170	05	JACKSON COUNTY CONSERVATION DIST
00067504	19301	3000001	11/29/2022	149.49	555170	71	JACKSON COUNTY CONSERVATION DIST
00067377	19301	3000005	11/10/2022	2,445.32	522130		BANK OF AMERICA NA
PAYROLL				50,656.86			DIVISION PAYROLL - OCTOBER MAIN AND SUPPLEMENTAL; NOVEMBER MAIN
				658,530.11			Field Services
Abandoned Mine Reclamation							
00067456	19301	4000001	11/22/2022	19,164.50	545110		WEAVER EXCAVATING INC
00067495	19301	4000001	11/28/2022	1,650.00	555170		ROGERS COUNTY CONSERVATION DISTRICT
00067496	19301	4000001	11/28/2022	2,746.70	555170		HASKELL COUNTY CONSERVATION DISTRICT
PAYROLL				64,363.10			DIVISION PAYROLL - OCTOBER MAIN AND SUPPLEMENTAL; NOVEMBER MAIN
				87,924.30			Abandoned Mine Reclamation
Water Quality							
00067361	40000	5000001	11/9/2022	970.00	555170	75	CREEK COUNTY CONSERVATION DISTRICT
00067361	40000	5000001	11/9/2022	122.20	555170	71	CREEK COUNTY CONSERVATION DISTRICT
00067361	40000	5000001	11/9/2022	100.00	555170	76	CREEK COUNTY CONSERVATION DISTRICT
00067361	40000	5000001	11/9/2022	75.00	555170	98	CREEK COUNTY CONSERVATION DISTRICT
00067362	40000	5000001	11/9/2022	400.00	555170		NORTH CADDO CONSERVATION DISTRICT
00067364	40000	5000001	11/9/2022	59.00	521120		SCOTT,GREGORY FISHER

OKLAHOMA CONSERVATION COMMISSION
CLAIMS REGISTER BY PROGRAM
FOR THE PERIOD Of OCTOBER 31, 2022 THROUGH NOVEMBER 30, 2022

Voucher	Fund	Department	Date	Amount	Account	Sub	Vendor Name
00067365	40000	5000001	11/9/2022	88.50	521120		MILLER,CANDICE MARIE
00067367	24500	5000001	11/9/2022	2,800.00	545110		OKLAHOMA ASSOC OF CONSERVATION DISTRICTS
00067377	40000	5000001	11/10/2022	155.00	515290		BANK OF AMERICA NA
00067377	40000	5000001	11/10/2022	874.00	522131		BANK OF AMERICA NA
00067377	40000	5000001	11/10/2022	45.70	522150		BANK OF AMERICA NA
00067377	40000	5000001	11/10/2022	62.60	531130		BANK OF AMERICA NA
00067377	40000	5000001	11/10/2022	991.13	542120		BANK OF AMERICA NA
00067377	40000	5000001	11/10/2022	95.68	531260		BANK OF AMERICA NA
00067377	40000	5000001	11/10/2022	1,084.15	535180		BANK OF AMERICA NA
00067377	40000	5000001	11/10/2022	142.81	535210		BANK OF AMERICA NA
00067377	40000	5000001	11/10/2022	323.33	536140		BANK OF AMERICA NA
00067377	40000	5000001	11/10/2022	240.61	537150		BANK OF AMERICA NA
00067377	40000	5000001	11/10/2022	213.12	537170		BANK OF AMERICA NA
00067377	40000	5000001	11/10/2022	786.09	537190		BANK OF AMERICA NA
00067377	40000	5000001	11/10/2022	94.00	522131		BANK OF AMERICA NA
00067377	40000	5000001	11/10/2022	55.00	532130	22	BANK OF AMERICA NA
00067377	40000	5000001	11/10/2022	65.37	536190	22	BANK OF AMERICA NA
00067377	24500	5000001	11/10/2022	86.51	522110		BANK OF AMERICA NA
00067377	24500	5000001	11/10/2022	903.00	522130		BANK OF AMERICA NA
00067494	40000	5000001	11/23/2022	3,750.00	515450		JACK R DAVIS
00067498	24500	5000001	11/28/2022	2,800.00	545110		OKLAHOMA ASSOC OF CONSERVATION DISTRICTS
00067502	40000	5000001	11/29/2022	1,000.00	522150		EAST CENTRAL UNIVERSITY
00067506	40000	5000001	11/30/2022	720.00	531190		MIDWEST SHOWS INC
00067505	40000	5000001	11/30/2022	1,463.94	555170		CREEK COUNTY CONSERVATION DISTRICT
PAYROLL				365,317.51			DIVISION PAYROLL - OCTOBER MAIN AND SUPPLEMENTAL; NOVEMBER MAIN
				385,884.25			Water Quality
Wetlands							
PAYROLL				35,987.24			DIVISION PAYROLL - OCTOBER MAIN AND SUPPLEMENTAL; NOVEMBER MAIN
				35,987.24			Wetlands
Cost Share - Locally Led							
00067317	25000	5000004	11/2/2022	3,030.00	555170		MUSKOGEE COUNTY CONSERVATION DISTRICT
00067316	25000	5000004	11/2/2022	4,000.00	555170		CREEK COUNTY CONSERVATION DISTRICT
00067396	25000	5000004	11/14/2022	3,000.00	555170		HASKELL COUNTY CONSERVATION DISTRICT
00067390	25000	5000004	11/14/2022	2,856.00	555170		HUGHES COUNTY CONSERVATION DIST
00067391	25000	5000004	11/14/2022	5,000.00	555170		CANEY VALLEY CONSERVATION DISTRICT
00067392	25000	5000004	11/14/2022	3,000.00	555170		CRAIG COUNTY CONSERVATION DISTRICT
00067393	25000	5000004	11/14/2022	3,000.00	555170		CUSTER COUNTY CONSERVATION DISTRICT
00067394	25000	5000004	11/14/2022	3,000.00	555170		NORTH CADDO CONSERVATION DISTRICT
00067395	25000	5000004	11/14/2022	4,488.00	555170		STEPHENS COUNTY CONSERVATION DISTRICT
00067397	25000	5000004	11/14/2022	7,500.00	555170		MAJOR COUNTY CONSERVATION DISTRICT
00067403	25000	5000004	11/14/2022	7,500.00	555170		JOHNSTON COUNTY CONSERVATION DISTRICT
00067404	25000	5000004	11/14/2022	6,000.00	555170		COTTON COUNTY CONSERVATION DISTRICT
00067424	25000	5000004	11/17/2022	3,000.00	555170		LEFLORE COUNTY CONSERVATION DISTRICT
00067425	25000	5000004	11/17/2022	1,184.83	555170		STEPHENS COUNTY CONSERVATION DISTRICT
00067421	25000	5000004	11/17/2022	3,000.00	555170		HASKELL COUNTY CONSERVATION DISTRICT
00067422	25000	5000004	11/17/2022	2,154.24	555170		LEFLORE COUNTY CONSERVATION DISTRICT
00067428	25000	5000004	11/17/2022	6,528.00	555170		JEFFERSON COUNTY CONSERVATION DIST

OKLAHOMA CONSERVATION COMMISSION
CLAIMS REGISTER BY PROGRAM
FOR THE PERIOD OF OCTOBER 31, 2022 THROUGH NOVEMBER 30, 2022

Voucher	Fund	Department	Date	Amount	Account	Sub	Vendor Name
00067423	25000	5000004	11/17/2022	6,500.00	555170		WOODWARD COUNTY CONSERVATION DISTRICT
00067426	25000	5000004	11/17/2022	3,574.03	555170		WOODWARD COUNTY CONSERVATION DISTRICT
00067427	25000	5000004	11/17/2022	1,750.00	555170		OTTAWA COUNTY CONSERVATION DISTRICT
00067463	25000	5000004	11/22/2022	13,253.67	555170		DELAWARE CO CONSERVATION DISTRICT
00067464	25000	5000004	11/22/2022	4,456.22	555170		DELAWARE CO CONSERVATION DISTRICT
00067465	25000	5000004	11/22/2022	7,079.07	555170		OSAGE COUNTY CONSERVATION DISTRICT
00067466	25000	5000004	11/22/2022	5,312.50	555170		BLAINE COUNTY CONSERVATION DISTRICT
00067517	25000	5000004	11/30/2022	7,500.00	555170		MAYES COUNTY CONSERVATION DISTRICT
00067518	25000	5000004	11/30/2022	3,040.00	555170		MAYES COUNTY CONSERVATION DISTRICT
00067519	25000	5000004	11/30/2022	5,600.00	555170		MAYES COUNTY CONSERVATION DISTRICT
00067520	25000	5000004	11/30/2022	2,820.00	555170		MAYES COUNTY CONSERVATION DISTRICT
00067521	25000	5000004	11/30/2022	4,640.00	555170		LEFLORE COUNTY CONSERVATION DISTRICT
00067522	25000	5000004	11/30/2022	2,412.00	555170		LEFLORE COUNTY CONSERVATION DISTRICT
00067478	25000	5000006	11/23/2022	100.00	555170		ADAIR COUNTY CONSERVATION DISTRICT NO 67

136,278.56 **Cost Share - Locally Led**

Office of Geographic & Tech Services

00067377	19301	6000001	11/10/2022	192.00	522131	64	BANK OF AMERICA NA
PAYROLL				39,785.93			DIVISION PAYROLL - OCTOBER MAIN AND SUPPLEMENTAL; NOVEMBER MAIN

39,977.93 **Office of Geographic & Tech Services**

ISD Data Processing

00067324	40000	8800010	11/4/2022	105.00	515360		KOCH COMMUNICATIONS LLC
00067377	19301	8800010	11/10/2022	819.99	541120	41	BANK OF AMERICA NA
00067377	40000	8800010	11/10/2022	227.24	536150	35	BANK OF AMERICA NA
00067377	40000	8800010	11/10/2022	460.35	515360	61	BANK OF AMERICA NA
00067377	40000	8800010	11/10/2022	2,688.04	541120	61	BANK OF AMERICA NA
00067377	19301	8800010	11/10/2022	98.43	531130	41	BANK OF AMERICA NA
00067377	40000	8800010	11/10/2022	111.30	531130	11	BANK OF AMERICA NA
00067377	19301	8800010	11/10/2022	655.11	531130	21	BANK OF AMERICA NA
00067377	40000	8800010	11/10/2022	694.60	531130	35	BANK OF AMERICA NA
00067377	40000	8800010	11/10/2022	294.00	536150		BANK OF AMERICA NA
00067377	40000	8800010	11/10/2022	991.90	531130	51	BANK OF AMERICA NA
00067377	40000	8800010	11/10/2022	153.37	531130	35	BANK OF AMERICA NA
00067377	24500	8800010	11/10/2022	270.00	515360	62	BANK OF AMERICA NA
00067377	19301	8800010	11/10/2022	227.92	533220	61	BANK OF AMERICA NA
00067377	40000	8800010	11/10/2022	600.00	531130	35	BANK OF AMERICA NA
00067379	40000	8800010	11/14/2022	105.00	515360		KOCH COMMUNICATIONS LLC
00067417	40000	8800010	11/17/2022	6,244.34	515370		OFFICE OF MANAGEMENT & ENTERPRISE SVCS

14,746.59 **ISD Data Processing**

2,277,138.01 **Total Claims Paid**

**OKLAHOMA CONSERVATION COMMISSION
PURCHASE CARD TRANSACTIONS
OCTOBER 2022**

Cardholder	Date	Amount	Payee	Fund-Class	Department- Program	Account	Sub	Description
Administration								
Dantzler-Kyer	10/31/2022	\$1,057.58	STANDLEY SYSTEMS LLC	1000-40000	1000001-NP000	533140	11	STANDLEY SYSTEMS LLC - Main office copy and ink usage (Admin)
Dantzler-Kyer	10/31/2022	\$523.31	PIKEPASS RECYCLING	1000-40000	1000001-NP000	522113		PIKEPASS RECYCLING - Agency Pikepass Fees (ADMIN)
Brookins	10/31/2022	\$104.00	EMBASSY SUITES OKLAHOMA	1000-19301	1000001-NP000	522131		EMBASSY SUITES - Commission Meeting- Gary Crawley 124432
Brookins	10/31/2022	\$629.55	TEDS CAFE ESCONDIDO - ORI	1000-19301	1000001-NP000	536170		TEDS CAFE ESCONDIDO - Staff Meeting
Brookins	10/31/2022	\$98.00	TRAVELODGE	1000-19301	1000001-NP000	522131		Hampton Inn- Woodward- meeting
Brookins	11/1/2022	\$1,242.92	DRURY PLAZA HOTEL NASHVIL	1000-19301	1000001-NP000	522130		DRURY PLAZA HOTEL Nashville- NASCA conference
Brookins	11/1/2022	\$555.90	DRURY PLAZA HOTEL NASHVIL	1000-19301	1000001-NP000	522130		DRURY PLAZA HOTEL Nashville- NASCA conference
Brookins	11/1/2022	\$1,111.18	DRURY PLAZA HOTEL NASHVIL	1000-19301	1000001-NP000	522130		DRURY PLAZA HOTEL Nashville- NASCA conference
Brookins	10/31/2022	\$110.86	LAQUINTA INN AND SUITES B	1000-19301	1000001-NP000	522130		LAQUINTA INN AND SUITES- Travel to NASCA conference in Nashville
Brookins	10/31/2022	\$110.86	LAQUINTA INN AND SUITES B	1000-19301	1000001-NP000	522130		LAQUINTA INN AND SUITES B - Travel to NASCA conference in Nashville
Brookins	11/1/2022	\$0.62	DRURY PLAZA HOTEL NASHVIL	1000-19301	1000001-NP000	522130		DRURY PLAZA HOTEL Nashville- NASCA conference
Porter	11/1/2022	\$125.00	SQ OKLAHOMA ASSOCIATION	1000-19301	1000001-NP000	531190		OACD-Exhibition booth at Women In Ag Conference
		\$5,669.78	Administration					
Watershed Operations & Maintenance Rehabilitation								
Porter	10/24/2022	\$43.53	PSO TELPAY	1000-19301	2000001-NP000	531370		PSO -Clinton utility service
Porter	11/1/2022	\$96.00	HOLIDAY INN EXPRESS & SU	1000-19301	2000001-NP000	522131		Hotel-T. Marshall 1 night Holiday Inn Express-Stillwater
Porter	11/1/2022	\$78.90	REGENCY INN & SUITES	1000-19301	2000001-NP000	522131		Conservation Planning Training
Porter	11/1/2022	\$78.90	REGENCY INN & SUITES	1000-19301	2000001-NP000	522131		1 night hotel Regency Inn & Suites. Stillwell J.Pelley
Porter	11/1/2022	\$78.90	REGENCY INN & SUITES	1000-19301	2000001-NP000	522131		1 night hotel Regency Inn & Suites. Stillwell G. Moore
Porter	11/1/2022	\$78.90	REGENCY INN & SUITES	1000-19301	2000001-NP000	522131		1 night hotel Regency Inn & Suites. Stillwell T. Harrison
Porter	11/1/2022	\$78.90	REGENCY INN & SUITES	1000-19301	2000001-NP000	522131		1 night hotel Regency Inn & Suites. Stillwell R. Adams
Porter	11/1/2022	\$65.65	TPG PaulsValleyUtilities	1000-19301	2000001-NP000	531350		Utility service Pauls Valley Shop Pauls Valley Munical Authority
Porter	11/1/2022	\$50.06	OKLAHOMANATURALGAS	1000-19301	2000001-NP000	531360		Utility Service for Clinton Shop OKLAHOMA
Porter	11/1/2022	\$22.72	PSO TELPAY	1000-19301	2000001-NP000	531370		NATURALGAS
								Utility service for Clinton Shop. PSO

**OKLAHOMA CONSERVATION COMMISSION
PURCHASE CARD TRANSACTIONS
OCTOBER 2022**

Cardholder	Date	Amount	Payee	Fund-Class	Department- Program	Account	Sub	Description
Porter	11/1/2022	\$47.91	OKLAHOMANATURALGAS	1000-19301	2000001-NP000	531360		Utility service for Pauls Valley Shop. OKLAHOMA NATURALGAS
Porter	11/1/2022	\$85.35	OG&E/USPAYMENTSBILLPAY	1000-19301	2000001-NP000	531370		Utility service Pauls Valley Shop OG&E
		\$726.82	Watershed Operations & Maintenance Rehabilitation					
Field Services								
Brookins	11/1/2022	\$0.62	DRURY PLAZA HOTEL NASHVIL	1000-19301	3000005-NP000	522130		DRURY PLAZA HOTEL Nashville- NASCA conference
Brookins	11/1/2022	\$1,111.80	DRURY PLAZA HOTEL NASHVIL	1000-19301	3000005-NP000	522130		DRURY PLAZA HOTEL- NASCA conference
Brookins	11/1/2022	\$1,111.18	DRURY PLAZA HOTEL NASHVIL	1000-19301	3000005-NP000	522130		DRURY PLAZA HOTEL Nashville- NASCA conference
Brookins	10/31/2022	\$110.86	LAQUINTA INN AND SUITES B	1000-19301	3000005-NP000	522130		LAQUINTA INN AND SUITES -Travel to NASCA conference in Nashville
Brookins	10/31/2022	\$110.86	LAQUINTA INN AND SUITES B	1000-19301	3000005-NP000	522130		LAQUINTA INN AND SUITES - Travel to NASCA conference in Nashville
Ireton	10/31/2022	\$1,111.80	DRURY PLAZA HOTEL NASHVIL	1000-19301	3000005-NP000	522130		DRURY PLAZA HOTEL NASHVIL - hotel for Green in Nashville, TN
Ireton	10/31/2022	(\$1,111.80)	DRURY PLAZA HOTEL NASHVIL	1000-19301	3000005-NP000	522130		DRURY PLAZA HOTEL NASHVIL - Credit - hotel for Green charged to wrong card
		\$2,445.32	Field Services					
Water Quality								
Brookins	10/31/2022	\$55.00	OKC PARKS	1000-40000	5000001-B0201	532130	22	OKC PARKS - Staff Meeting
Brookins	10/31/2022	\$72.97	WM SUPERCENTER #2804	1000-40000	5000001-B0201	536190	22	Walmart- Soil Health Education Supplies
Brookins	10/31/2022	(\$7.60)	WAL-MART #0564 SE2	1000-40000	5000001-B0201	536190	22	WAL-MART- Soil Health Return of supplies
Dantzler-Kyer	10/31/2022	\$19.89	EUREKA WATER COMPANY	1000-40000	5000001-B0201	536140		EUREKA WATER COMPANY - Drinking water for main office employees and guests (IDC)
Dantzler-Kyer	10/31/2022	\$100.00	REGEN AG LAB LLC	1000-40000	5000001-B0201	515290		REGEN AG LAB LLC - Soil Health Testing (22-6)
Dantzler-Kyer	10/31/2022	\$22.85	EB DEALING WITH DROUG	1000-40000	5000001-B0201	522150		EB DEALING WITH DROUG - Registration, Greg Kloxin, Dealing with Drought workshop. Atoka, OK 11/05/2022 (22-6)
Dantzler-Kyer	10/31/2022	\$22.85	EB DEALING WITH DROUG	1000-40000	5000001-B0201	522150		EB DEALING WITH DROUG - Registration, Meg Greski ,Dealing with Drought workshop, Atoka, OK 11/05/2022 (22-6)
Dantzler-Kyer	10/31/2022	\$98.00	HOLIDAY INN EXPRESS ALTU	1000-40000	5000001-B0201	522131		HOLIDAY INN EXPRESS ALTU - Hotel, GSA rate for Blane Stacy, Soil Health Field Day in Harmon County 10/24/2022 (22-6)
Dantzler-Kyer	10/31/2022	\$55.00	REGEN AG LAB LLC	1000-40000	5000001-B0201	515290		REGEN AG LAB LLC - Soil Health Testing (22-6)

**OKLAHOMA CONSERVATION COMMISSION
PURCHASE CARD TRANSACTIONS
OCTOBER 2022**

Cardholder	Date	Amount	Payee	Fund-Class	Department- Program	Account	Sub	Description
Dantzler-Kyer	11/1/2022	\$96.00	LA QUINTA INN & STES	1000-40000	5000001-B0201	522131		LA QUINTA INN & STES - Hotel lesser than state rate, Greg Scott, Soil Health Field Day in Lawton, OK night of 10/26/2022 (22-6)
Miller	10/25/2022	\$98.00	HOLIDAY INN EXPRESS ELK	1000-40000	5000001-B0201	522131		C.Miller-191166; 1 Night-GSA Rate; Holiday Inn-Elk City
Ramming	10/24/2022	\$1,014.16	AMZN Mktp US 144YO8W60	1000-40000	5000001-B0201	535180		AMZN Mktp US 144YO8W60 - winter waders and locator beacon
Ramming	10/24/2022	\$69.99	AMAZON.COM 145MX9KF1 AMZN	1000-40000	5000001-B0201	535180		AMAZON.COM 145MX9KF1 AMZN - wading boots
Ramming	10/24/2022	\$1.69	PHILLIPS 66 - HUTCHS 128	1000-40000	5000001-B0201	537190		PHILLIPS 66 - HUTCHS 128 - ice for samples
Ramming	10/24/2022	\$10.00	LOVE'S #385	1000-40000	5000001-B0201	537190		LOVE'S #385 - ice for samples
Ramming	10/26/2022	\$110.40	TFS FISHERSCI ECOM HUS	1000-40000	5000001-B0201	537190		TFS FISHERSCI ECOM HUS - conductivity solution for calibration
Ramming	11/2/2022	\$98.00	HAMPTON INN & SUITES STRO	1000-40000	5000001-B0201	522131		HAMPTON INN & SUITES STRO - 1 nt in stroud for Jake Leckband for RB sampling
Ramming	11/2/2022	\$649.04	TFS FISHERSCI ECOM HUS	1000-40000	5000001-B0201	537190		TFS FISHERSCI ECOM HUS - formalex for fish disposal
Shaw	10/12/2022	\$98.00	HOLIDAY INN EXPRESS & SU	1000-40000	5000001-B0201	522131		Kim Shaw - 1 night, Oct 6th - GSA Rate - HOLIDAY INN EXPRESS & SUITES Bartlesville
Shaw	10/26/2022	\$288.00	HOLIDAY INN EXPRESS	1000-40000	5000001-B0201	522131		Kim Shaw, HOLIDAY INN EXPRESS - Poteau, 3 nights - 10/18-21/2022, GSA rate
Swanson	10/27/2022	\$5.98	PHILLIPS 66 - HUTCH118	1000-40000	5000001-B0201	537190		2 Bags of Ice For Samples
Swanson	10/27/2022	\$5.00	LOVE'S #28	1000-40000	5000001-B0201	537190		2 Bags of Ice For Samples
Swanson	10/27/2022	\$3.98	PHILLIPS 66 - ASAP GENERA	1000-40000	5000001-B0201	537190		2 Bags of Ice For Samples
Tramell	10/6/2022	\$62.60	ATT BILL PAYMENT	1000-40000	5000001-B0201	531130		Monthly internet for Brooks Tramell at Cherokee CCD
Tramell	10/12/2022	\$12.84	AMAZON.COM 1K0727ID0 AMZN	1000-40000	5000001-B0201	537170		3 - Loctite Super Glue Plastics Bonding System
Tramell	10/12/2022	\$107.04	AMZN Mktp US 1K9O61KQ0	1000-40000	5000001-B0201	537170		HDPE 1/4"X24"X48" sheets (2)
Tramell	10/24/2022	\$93.24	TFS FISHERSCI ECOM HUS	1000-40000	5000001-B0201	537170		3 - #35 brass sieves for Blue Thumb
Zawalski	11/1/2022	\$39.20	AMZN Mktp US 146F34QV0	1000-40000	5000001-B0201	542120		Fastner strips for Incredible Journey activity
Zawalski	11/1/2022	\$29.40	AMZN Mktp US 147AN8GQ1	1000-40000	5000001-B0201	542120		Fastner strips for Incredible Journey activity
Zawalski	11/1/2022	\$232.24	AMZN Mktp US 140RD3JQ2	1000-40000	5000001-B0201	542120		TV dinner trays for Incredible Journey
Zawalski	11/1/2022	\$152.46	AMZN Mktp US 1469G0EO1	1000-40000	5000001-B0201	542120		Waterproof phone cases, floatation devices for BT staff & Incredible Journey activity supplies
Zawalski	11/1/2022	\$64.80	Amazon.com 143F39H82	1000-40000	5000001-B0201	542120		Specialty paper for Education materials and Project WET certificates
Zawalski	11/1/2022	\$98.00	LA QUINTA INNSUITES	1000-40000	5000001-B0201	522131		Lodging for C. Cheadle for 1 night at La Quinta Ada
Zawalski	11/1/2022	\$32.29	SOUTH CENTRAL INDUSTRIES	1000-40000	5000001-B0201	537150		Towels for bug picking kits
Zawalski	11/1/2022	\$182.99	GIH GLOBALINDUSTRIALEQ	1000-40000	5000001-B0201	537150		Storage bins for bug picking kits
Zawalski	11/1/2022	\$25.33	U.S. PLASTIC CORPORATION	1000-40000	5000001-B0201	537150		Ethanol containers for bug picking kits
Zawalski	11/1/2022	\$59.90	AMZN Mktp US HT5QG8P60	1000-40000	5000001-B0201	542120		Tweezers for bug picking kits
Zawalski	11/1/2022	\$79.20	AMZN Mktp US HT1IR2N61	1000-40000	5000001-B0201	542120		Tweezers for bug picking kits

**OKLAHOMA CONSERVATION COMMISSION
PURCHASE CARD TRANSACTIONS
OCTOBER 2022**

Cardholder	Date	Amount	Payee	Fund-Class	Department- Program	Account	Sub	Description
Zawalski	11/1/2022	\$333.93	AMZN Mktp US HT2PF2TQ1	1000-40000	5000001-B0201	542120		Magnifying lamps, glass dishes, power strips for bug picking kits
Zawalski	11/1/2022	\$95.68	WALMART.COM	1000-40000	5000001-B0201	531260		Spray paint for Incredible Journey supplies
Zawalski	11/1/2022	\$303.44	ACORN NATURALISTS	1000-40000	5000001-B0201	536140		Replacement kick net for BT field work
Zawalski	11/1/2022	\$142.81	FORESTRY SUPPLIERS INC	1000-40000	5000001-B0201	535210		Replacement kick net with poles for BT staff field work
Bond	10/5/2022	\$94.00	LA QUINTA INN AND SUIT	1000-40000	5000001-B0202	522131		LA QUINTA INN AND SUIT - Purchase Lodging for Cheryl Cheadle-Less than GSA rate
Brookins	11/1/2022	\$903.00	DRURY PLAZA HOTEL NASHVIL	1000-24500	5000001-NP000	522130		DRURY PLAZA HOTEL Nashville- NASCA conference
Ireton	10/27/2022	\$25.00	JOURNYHSE EMMONS	1000-24500	5000001-NP000	522110		JOURNYHSE EMMONS - agent fee for changing airfare to TN
Ireton	10/27/2022	\$61.51	SOUTHWES 5267793146151	1000-24500	5000001-NP000	522110		SOUTHWES 5267793146151 - Change airfare to TN for Emmons
		\$6,218.10	Water Quality					
Office of Geographic & Tech Services								
Brookins	10/31/2022	\$207.36	MARRIOTT TULSA HOTEL S	1000-19301	6000001-NP000	522131	64	MARRIOTT TULSA HOTEL - Public Safety Conference
Brookins	10/31/2022	(\$15.36)	MARRIOTT TULSA HOTEL S	1000-19301	6000001-NP000	522131	64	MARRIOTT TULSA HOTEL S - Tax Refund
Horinek	10/27/2022	\$500.00	HOGYE	1000-40000	8800010-E0202	531130	35	Monthly Subscription for Hogeys Cameras
		\$692.00	Office of Geographic & Tech Services					
ISD Data Processing								
Dantzer-Kyer	10/31/2022	\$294.00	DMI DELL K-12/GOVT	1000-40000	8800010-E0202	536150		DMI DELL K-12/GOVT - Replacement batteries for laptops (22-7)
Raasch	11/2/2022	\$600.00	HOGYE	1000-40000	8800010-E0202	531130	35	HOGYE - Purchase of cell service
Brookins	10/31/2022	\$227.24	DMI DELL K-12/GOVT	1000-40000	8800010-NP000	536150	35	DELL- docking station
Brookins	10/31/2022	\$2,688.04	PINNACLE BUSINESS SYSTEMS	1000-40000	8800010-NP000	541120	61	PINNACLE BUSINESS SYSTEMS - IT support and technical assistance, OKMaps and NG911
Brookins	10/31/2022	\$460.35	PINNACLE BUSINESS SYSTEMS	1000-40000	8800010-NP000	515360	61	PINNACLE BUSINESS SYSTEMS - IT support and tech services
Brookins	11/1/2022	\$61.33	AT&T PAYMENT	1000-19301	8800010-NP000	531130	41	AT&T PAYMENT- Monthly Agency Cell Phone Bill ending 09/13/2022 - AML Admin
Brookins	11/1/2022	\$37.10	AT&T PAYMENT	1000-19301	8800010-NP000	531130	41	AT&T PAYMENT- Monthly Agency Cell Phone Bill ending 09/13/2022 - AML Other
Ireton	10/27/2022	\$819.99	AMAZON.COM HT3HQ4PM1 AMZ	1000-19301	8800010-NP000	541120	41	AMAZON.COM HT3HQ4PM1 AMZN - printer

**OKLAHOMA CONSERVATION COMMISSION
PURCHASE CARD TRANSACTIONS
OCTOBER 2022**

Cardholder	Date	Amount	Payee	Fund-Class	Department- Program	Account	Sub	Description
Brookins	11/1/2022	\$111.30	AT&T PAYMENT	1000-40000	8800010-NP000	531130	11	AT&T PAYMENT- Monthly Agency Cell Phone Bill ending 09/13/2022 - Admin
Brookins	11/1/2022	\$655.11	AT&T PAYMENT	1000-19301	8800010-NP000	531130	21	AT&T PAYMENT- Monthly Agency Cell Phone Bill ending 09/13/2022 - CPD
Brookins	11/1/2022	\$991.90	AT&T PAYMENT	1000-40000	8800010-NP000	531130	51	AT&T PAYMENT- Monthly Agency Cell Phone Bill ending 09/13/2022 - WQ
Brookins	11/1/2022	\$194.60	AT&T PAYMENT	1000-40000	8800010-NP000	531130	35	AT&T PAYMENT- Monthly Agency Cell Phone Bill ending 09/13/2022 - DS feral swine
Brookins	11/1/2022	\$153.37	AT&T PAYMENT	1000-40000	8800010-NP000	531130	35	AT&T PAYMENT- Monthly Agency Cell Phone Bill ending 09/13/2022-DS
Brookins	10/31/2022	\$270.00	PINNACLE BUSINESS SYSTEMS	1000-24500	8800010-NP000	515360	62	PINNACLE BUSINESS SYSTEMS - IT support and tech services
Ireton	10/27/2022	\$119.92	AMZN Mktp US 1K8E50X32	1000-19301	8800010-NP000	533220	61	AMZN Mktp US 1K8E50X32 - 2 batteries for APC 500
Ireton	10/27/2022	\$108.00	AMZN Mktp US 1K7QT1GU2	1000-19301	8800010-NP000	533220	61	AMZN Mktp US 1K7QT1GU2 - 2 batteries for APC Pro 1000
		\$7,792.25	ISD Data Processing					
		\$23,544.27	Total P-Card Purchases					

OKLAHOMA CONSERVATION COMMISSION
PROGRAM REVENUE SUMMARY
October 2022

DIVISION		PERIOD RECEIPTS		YEAR TO DATE REVENUE
ADMINISTRATION	10			10,688.02
CONSERVATION PROGRAMS	20			200.00
DISTRICTS	30	633,560.00		1,553,719.38
ABANDONED MINE LANDS	40			1,445,988.55
WATER QUALITY	50	321,847.18		2,432,998.07
GIS	60			-
IT	88			6,064.67
TOTAL DIVISIONS		955,407.18		5,449,658.69
APPROPRIATED FUNDS		1,680,249.00		6,720,996.00
AGENCY TOTAL		2,635,656.18		12,170,654.69



State of Oklahoma
Allotment Budget and Available Cash
As Of December 1,2022

12/1/2022
09:08:25 AM
Page 1

<u>Business Unit</u>	<u>Class</u>	<u>Dept</u>	<u>Bud Ref</u>	<u>Allocations</u>	<u>Pre Encumbered</u>	<u>Encumbered</u>	<u>Current Yr Exp</u>	<u>Prior Yr Exp</u>	<u>Allotment Budget</u>	<u>Available Cash</u>
64500										
	191									1,772,121.70
	19101	10	21	592,342.80	.00	.00	.00	592,342.80	.00	
	19101	20	21	4,130,214.54	.00	1.56	.00	4,130,212.98	.00	
	19101	30	21	5,851,532.01	.00	.00	.00	5,851,532.01	.00	
	19101	40	21	.00	.00	.00	.00	.00	.00	
	19101	50	21	621,098.14	.00	.00	.00	621,098.14	.00	
	19102	40	22	327,918.88	.00	.00	86,271.34	241,646.85	.69	
	19102	88	22	890.42	.00	.01	539.93	350.48	.00	
	19111	10	22	125,000.00	.00	.00	31,250.00	93,750.00	.00	
	19111	20	22	959,557.06	.00	.00	.00	959,557.06	.00	
	19111	50	22	378,901.81	.00	.10	75,356.36	303,545.35	.00	
	19112	40	23	1,424,121.70	.00	.00	.00	.00	1,424,121.70	
	19112	50	23	332,500.00	.00	.00	.00	.00	332,500.00	
	19112	88	23	15,500.00	.00	.00	.00	.00	15,500.00	
				14,759,577.36		1.67	193,417.63	12,794,035.67	1,772,122.39	
	192									2,130,429.98
	19201	10	22	729,078.00	.00	.00	181,508.77	547,569.23	.00	
	19201	20	22	3,655,834.00	.00	.01	72,628.59	3,583,204.77	.63	
	19201	30	22	6,188,979.00	.00	.01	642,471.03	5,546,507.96	.00	
	19201	50	22	1,021,624.00	.00	.00	286,030.91	735,592.71	.38	
	19211	20	23	2,130,486.00	325,701.74	978,884.24	.00	.00	825,900.02	
				13,726,001.00	325,701.74	978,884.26	1,182,639.30	10,412,874.67	825,901.03	
	193									2,306,393.30



State of Oklahoma
Allotment Budget and Available Cash
As Of December 1,2022

12/1/2022
09:08:25 AM
Page 2

<u>Business Unit</u>	<u>Class</u>	<u>Dept</u>	<u>Bud Ref</u>	<u>Allocations</u>	<u>Pre Encumbered</u>	<u>Encumbered</u>	<u>Current Yr Exp</u>	<u>Prior Yr Exp</u>	<u>Allotment Budget</u>	<u>Available Cash</u>
64500										
	193									2,306,393.30
	19301	10	23	1,062,549.00	.00	700,467.10	335,355.28	.00	26,726.62	
	19301	20	23	7,064,160.00	.00	3,558,336.97	2,683,205.68	.00	822,617.35	
	19301	30	23	7,154,588.00	.00	4,473,853.62	2,444,175.93	.00	236,558.45	
	19301	40	23	2,991,104.00	936,489.45	1,322,208.49	248,965.13	.00	483,440.93	
	19301	50	23	1,417,899.00	.00	1,091,492.36	276,949.94	.00	49,456.70	
	19301	60	23	325,288.00	.00	202,304.51	101,589.58	.00	21,393.91	
	19301	88	23	147,400.00	.00	53,063.10	4,610.16	.00	89,726.74	
				20,162,988.00	936,489.45	11,401,726.15	6,094,851.70		1,729,920.70	
	200									203,802.39
	205									61,026.91
	20500	10	21	1,400.00	.00	.00	.00	946.62	453.38	
	20500	60	22	9,370.00	.00	1,452.29	.00	2,339.16	5,578.55	
	20500	60	23	800.00	.00	300.00	.00	.00	500.00	
				11,570.00		1,752.29		3,285.78	6,531.93	
	210									7.40
	215									0.40
	21500	20	21	187,881.00	.00	.00	.00	187,881.00	.00	
				187,881.00				187,881.00		
	220									20,200.83
	22000	50	21	15,000.00	.00	.00	.00	.00	15,000.00	
	22000	50	22	15,000.00	.00	1,000.00	.00	.00	14,000.00	



State of Oklahoma
Allotment Budget and Available Cash
As Of December 1,2022

12/1/2022
09:08:25 AM
Page 3

<u>Business Unit</u>	<u>Class</u>	<u>Dept</u>	<u>Bud Ref</u>	<u>Allocations</u>	<u>Pre Encumbered</u>	<u>Encumbered</u>	<u>Current Yr Exp</u>	<u>Prior Yr Exp</u>	<u>Allotment Budget</u>	<u>Available Cash</u>
64500										
	220									20,200.83
	22000	50	23	15,000.00	.00	1,000.00	.00	.00	14,000.00	
				45,000.00		2,000.00			43,000.00	
	245									396,455.98
	24500	10	22	2,000.00	.00	.00	.00	.00	2,000.00	
	24500	10	23	4,000.00	.00	.00	.00	.00	4,000.00	
	24500	20	21	172,895.00	.00	7,035.20	.00	115,188.15	50,671.65	
	24500	20	22	135,237.00	.00	15,437.65	73.75	26,176.50	93,549.10	
	24500	30	21	11,000.00	.00	.00	.00	.00	11,000.00	
	24500	30	22	11,000.00	.00	.00	.00	10,561.96	438.04	
	24500	40	21	500.00	.00	.00	.00	.00	500.00	
	24500	40	22	500.00	.00	.00	171.79	276.04	52.17	
	24500	40	23	100.00	.00	32.24	67.76	.00	.00	
	24500	50	21	237,371.00	.00	25,272.00	.00	27,045.45	185,053.55	
	24500	50	22	331,451.39	.00	59,356.69	21,110.10	114,075.10	136,909.50	
	24500	50	23	341,611.00	.00	243,049.45	67,445.98	.00	31,115.57	
	24500	60	23	153,822.00	.00	.00	.00	.00	153,822.00	
	24500	88	21	19,585.00	.00	1,170.57	.00	18,413.57	.86	
	24500	88	22	48,000.00	.00	146.10	4,350.25	6,881.93	36,621.72	
	24500	88	23	38,000.00	.00	3.00	2,997.00	.00	35,000.00	
				1,507,072.39		351,502.90	96,216.63	318,618.70	740,734.16	
	250									6,504,082.66
	25000	20	21	40,983.00	.00	.00	.00	.00	40,983.00	



State of Oklahoma
Allotment Budget and Available Cash
As Of December 1,2022

12/1/2022
09:08:25 AM
Page 4

<u>Business Unit</u>	<u>Class</u>	<u>Dept</u>	<u>Bud Ref</u>	<u>Allocations</u>	<u>Pre Encumbered</u>	<u>Encumbered</u>	<u>Current Yr Exp</u>	<u>Prior Yr Exp</u>	<u>Allotment Budget</u>	<u>Available Cash</u>
64500										
	250									6,504,082.66
	25000	20	22	40,983.00	.00	.00	.00	.00	40,983.00	
	25000	20	23	40,983.00	.00	.00	.00	.00	40,983.00	
	25000	30	21	788,310.21	.00	.00	.00	543,558.71	244,751.50	
	25000	30	22	840,000.00	.00	.00	(63,719.65)	839,963.99	63,755.66	
	25000	30	23	788,310.00	.00	.00	286,072.65	.00	502,237.35	
	25000	50	21	4,099,204.00	.00	78,399.05	.00	3,303,673.78	717,131.17	
	25000	50	22	3,794,659.00	.00	805,239.76	669,113.41	2,216,936.13	103,369.70	
	25000	50	23	5,100,000.00	.00	4,390,867.28	708,490.42	.00	642.30	
				15,533,432.21		5,274,506.09	1,599,956.83	6,904,132.61	1,754,836.68	
	255									0.00
	25500	10	21	102,000.00	.00	.00	.00	102,000.00	.00	
	25500	10	22	138,000.00	.00	.00	.00	138,000.00	.00	
	25500	10	23	11,660.00	.00	.00	11,660.00	.00	.00	
				251,660.00			11,660.00	240,000.00		
	400									14,999,945.96
	40000	10	21	371,106.35	.00	357.49	.00	356,737.50	14,011.36	
	40000	10	22	147,189.20	.00	10,932.20	1,367.38	104,366.51	30,523.11	
	40000	10	23	150,015.00	.00	73,333.34	43,529.23	.00	33,152.43	
	40000	20	21	3,274,778.61	155,549.99	921.95	.00	2,315,953.15	802,353.52	
	40000	20	22	5,654,953.00	.00	86,000.53	49,078.60	147,735.77	5,372,138.10	
	40000	20	23	21,607,092.00	.00	534,000.40	120,392.70	.00	20,952,698.90	
	40000	30	21	1,694,725.00	.00	1,407.14	139.83	1,216,872.20	476,305.83	



State of Oklahoma
Allotment Budget and Available Cash
As Of December 1,2022

12/1/2022
09:08:25 AM
Page 5

<u>Business Unit</u>	<u>Class</u>	<u>Dept</u>	<u>Bud Ref</u>	<u>Allocations</u>	<u>Pre Encumbered</u>	<u>Encumbered</u>	<u>Current Yr Exp</u>	<u>Prior Yr Exp</u>	<u>Allotment Budget</u>	<u>Available Cash</u>
64500										
	400									14,999,945.96
	40000	30	22	2,160,523.86	.00	53,406.16	(105,321.08)	1,254,852.73	957,586.05	
	40000	30	23	2,339,664.00	.00	307,284.57	295,676.28	.00	1,736,703.15	
	40000	40	21	4,856,194.49	1,752,295.50	4,350.00	.00	2,095,813.05	1,003,735.94	
	40000	40	22	4,164,511.55	.00	83,450.57	(71,279.90)	747,404.53	3,404,936.35	
	40000	40	23	30,240.00	.00	30,239.71	.00	.00	.29	
	40000	50	21	3,701,367.98	.00	141,568.91	.00	3,274,062.94	285,736.13	
	40000	50	22	2,905,111.81	.00	195,688.81	(188,730.53)	2,382,248.92	515,904.61	
	40000	50	23	3,055,349.00	.00	1,941,604.32	953,558.83	.00	160,185.85	
	40000	60	22	363,586.90	.00	93,788.00	20,534.00	169,566.37	79,698.53	
	40000	88	21	519,447.00	.00	21,266.34	.00	454,557.88	43,622.78	
	40000	88	22	420,895.00	.00	24,708.50	14,111.07	258,837.92	123,237.51	
	40000	88	23	355,194.00	.00	258,986.84	42,570.01	.00	53,637.15	
				57,771,944.75	1,907,845.49	3,863,295.78	1,175,626.42	14,779,009.47	36,046,167.59	
	415									0.52
	424									0.69
	425									19,976,120.00
	42500	20	23	24,500,000.00	.00	24,396,962.30	23,880.00	.00	79,157.70	
				24,500,000.00		24,396,962.30	23,880.00		79,157.70	
	700									531,308.30
	70000	30	21	400,000.00	.00	16,952.74	.00	296,495.69	86,551.57	
	70000	30	22	450,000.00	.00	9,157.00	14,389.96	299,240.75	127,212.29	



State of Oklahoma
Allotment Budget and Available Cash
As Of December 1,2022

12/1/2022
09:08:25 AM
Page 6

<u>Business Unit</u>	<u>Class</u>	<u>Dept</u>	<u>Bud Ref</u>	<u>Allocations</u>	<u>Pre Encumbered</u>	<u>Encumbered</u>	<u>Current Yr Exp</u>	<u>Prior Yr Exp</u>	<u>Allotment Budget</u>	<u>Available Cash</u>
64500										
	700									531,308.30
	70000	30	23	450,000.00	.00	16,796.44	117,980.79	.00	315,222.77	
				1,300,000.00		42,906.18	132,370.75	595,736.44	528,986.63	
	994									389.60
Business Unit Totals				149,757,126.71	3,170,036.68	46,313,537.62	10,510,619.26	46,235,574.34	43,527,358.81	48,902,286.62



State of Oklahoma
Allotment Budget and Available Cash
As Of December 1,2022

12/1/2022
09:08:25 AM
Page 7

<u>Business</u>	<u>Unit</u>	<u>Class</u>	<u>Dept</u>	<u>Bud Ref</u>	<u>Allocations</u>	<u>Pre Encumbered</u>	<u>Encumbered</u>	<u>Current Yr Exp</u>	<u>Prior Yr Exp</u>	<u>Allotment Budget</u>	<u>Available Cash</u>
Grand Totals					149,757,126.71	3,170,036.68	46,313,537.62	10,510,619.26	46,235,574.34	43,527,358.81	48,902,286.62

OCC AGREEMENTS FOR CONSIDERATION

OCC ID	PARTY	NO	PURPOSE	AMENDMENT PURPOSE	BEGIN DATE	END DATE	AMOUNT TO OCC	AMOUNT FROM OCC	FUNDING SOURCE
a	OK Office of Secretary of Energy & Environment	OCC-675	To fund the EPA FY 21/22 Oklahoma 319 grant to provide support toward implementation of Oklahoma's Comprehensive Nonpoint Source Management Program through assessment, planning, education and implementation.	Amendment 4 provides final award of \$350,888	4/1/2021	12/31/2024	\$4,834,759		EPA 319 / Federal Funds
b	Murray County Conservation District	OCC-775	To provide funds to the district for a full-time Area District Coordinator and admin fee with the majority of time being dedicated to those duties. The work area for this agreement is all of Area 2. The position will be headquartered in Murray Co CD		12/1/2022	6/30/2023		\$4,671/mo + ben + admin fee	GR
c	Ellis County Conservation District	OCC-776	To provide funds to the district for a full-time Area District Coordinator and admin fee with the majority of time being dedicated to those duties. The work area for this agreement is all of Area 1. The position will be headquartered in Ellis Co CD.		2/1/2023	6/30/2023		\$4575/mo+ben and Admin Fee	GR

OCC ID	PARTY	NO	PURPOSE	AMENDMENT PURPOSE	BEGIN DATE	END DATE	AMOUNT TO OCC	AMOUNT FROM OCC	FUNDING SOURCE
d	Wagoner County Conservation District	OCC 767	To provide funds to the district for a full-time Area District Coordinator with the majority of time being dedicated to those duties. The work area for this agreement is all of Area 3. The position will be headquartered in Wagoner Co CD	Amendment 1 adds funds for an administration fee	7/1/2022	6/30/2023		\$4,575 / month + benefits + Admin Fee	GR
e	General Mills	OCC 667	To cooperate with General Mills to support Soil Health Education and Conservation in the North Central Oklahoma Wheat Production area serving Enid, OK.	Amendment 1 continues the agreement	4/1/2021	12/31/2023	\$361,000	\$172,870	General Mills, GR, EPA 319 Funds
f	Oklahoma State Univeristy - Oklahoma Water Resources Center	OCC-610	Development of a customized version of a Hydrologic and Water Quality System for Oklahoma. This version of the application will facilitate ready production and parameterization of a calibrated Soil and Water Assessment Tool to conduct statewide.	Amendment 5 extends time and adds funds to the agreement	4/1/2020	12/31/23		\$416,181	Federal Funds - 319 EPA
g	OSU - Div of Ag Sciences and Natural Resources	OCC-712	To provide funding to OSU in support of the Master Irrigator Program.	Amendment 2 - No cost time extension	8/1/2021	9/30/2023		\$150,000	GR / Federal (NRCS)

OCC ID	PARTY	NO	PURPOSE	AMENDMENT PURPOSE	BEGIN DATE	END DATE	AMOUNT TO OCC	AMOUNT FROM OCC	FUNDING SOURCE
h	OK Secretary of Energy and Environment	OCC-777	To create a formal mechanism to provide EPA wetland resources for OCC's Wetlands Program with a Statewide Application of the Restorable Wetlands Identification Protocol and Wetland Program Plan Update.	Amendment 2 - No cost time extension	6/1/2018	4/30/2023	\$202,252		EPA 104 B3
i	OK Secretary of Energy and Environment	OCC-778	To create a formal mechanism to provide EPA wetland resources for OCC's Wetlands Program to improve Wetland Maps for Floodplains of the Canadian and Arkansas Rivers and Associated Tributaries.	Amendment 3 - No Cost Time Extension	10/1/2019	7/31/2023	\$175,086		EPA 104 B3

OUT OF STATE TRAVEL REQUESTS

OCC ID	DATES	SPONSOR	NAME OF MEETING	LOCATION	ATTENDANCE	EST COST	FUNDING SOURCE
a	February 11-15, 2023	NACD	Annual Meeting	New Orleans, LA	Lam, Knauf-Owen	\$3,690.00	GR
b	January 22-25, 2023	No Till on the Plains	2023 Winter Meeting	Wichita, KS	Lam, Kloxin, Greski, Scott	\$3,092.00	GR / Federal

Recommendation for Appointment of Conservation District Director

District	First Name	Last Name	Succeeds	Term Expires	Number of Meetings	Position Number
Garvin	Amanda	Duvall	Les Nunn	6/30/2023	---	E1

*Did not meet 75% meeting attendance requirement

**STATE GUIDELINES
FOR THE
EMERGENCY DROUGHT COST-SHARE PROGRAM

PROGRAM YEAR ED2**

**Program Year Begins: October 3, 2022
Program Year Ends: December 2, 2023**

**Allocation Period Begins: October 3, 2022
Allocation Period Ends: December 2, 2022**

**Oklahoma Conservation Commission
in cooperation with
Oklahoma's 84 Conservation Districts**

Funded by the Emergency Drought Commission on September 30, 2022
Approved by the Conservation Commission on October 3, 2022
**Revised October 17, 2022 to include changes approved by the Emergency Drought Commission.
Revised November 9, 2022 to include changes approved by the Emergency Drought Commission.**

PURPOSE

Governor Kevin Stitt Declared the Following:

Due to the current, and persistent, emergency drought conditions in all 77 Counties of Oklahoma, I hereby invoke the provisions of Oklahoma law regarding the use of the Emergency Drought Relief Fund.

Executive Order 2022-23 appears on pages 10-11.

The Oklahoma Conservation Commission (Commission) herein establishes the complete list and description of the Emergency Drought Cost-Share Program policies and practices approved for use by all 84 of Oklahoma's Conservation Districts. Cost-share average costs (unit cost) are based on Oklahoma Natural Resources Conservation Service (NRCS) data and local conservation district data.

Any exceptions from these established Emergency Drought Cost-Share Program policies and guidelines shall be approved by the Commission.

ALLOCATION OF FUNDS

Emergency Drought Cost-Share Program

The Emergency Drought Commission (Drought Commission) allocates \$3,000,000 from the Emergency Drought Relief Fund to the Commission for the purposes of providing cost-share payments to eligible participants for implementing approved cost-share emergency drought practices.

***As of October 17, 2022 the Emergency Drought Commission added an additional \$5,000,000 to the Emergency Drought Cost-Share Program.**

***As of November 9, 2022, the Emergency Drought Commission added an additional \$12,000,000 to the Emergency Drought Cost-Share Program. Additional program changes from this meeting are outlined in Addendum 1.**

Conservation District Allocation

The Commission allocates \$2,541,900 of emergency drought funds to conservation districts. The amount of funds allocated to each conservation district can be found on page 7. Each county will be allocated \$33,000. Allocations for conservation districts not on county boundaries will be based on the percentage of county acres that fall within the conservation district boundary.

***As of October 17, 2022 each county will be allocated an additional \$64,935 because of the additional \$5,000,000 put into the Emergency Drought Cost-Share Program.**

****As of November 9, 2022 each county will be allocated an additional \$155,844 because of the additional \$12,000,000 put into the Emergency Drought Cost-Share Program. Additional program changes from this meeting are outlined in Addendum 1.**

These funds will become available to conservation districts on October 3, 2022. The Commission will hold \$458,100 in reserve and make it available to conservation districts who demonstrate the greatest need. Requests for an additional allocation must be submitted to the Commission no later than December 5, 2022. Your district will be notified December 7-12, 2022, if your request for an additional allocation is approved.

POLICIES

Program Year

Program Year ED2 begins on October 3, 2022 and ends on December 2, 2023. All Performance and Maintenance Agreements must be completed, and cost-share payments disbursed by December 2, 2023. The Commission will not process claims received after December 2, 2023.

Allocation Period

The allocation period shall start October 3, 2022, and end December 2, 2022. Funds allocated to conservation districts and not obligated by December 2, 2022 will be withdrawn and made available for reallocation by the Commission. Funds become obligated to a participant after approval of the application by the conservation district board and a Performance and Maintenance Agreement has been signed and dated by the board and the participant.

Eligibility Requirements

Applicants must be a district cooperator.

Applicants must be experiencing drought conditions.

Applicants must agree to maintain the conservation practice for the expected life specified by the conservation district.

Applicants that lease the land must submit a landowner consent form with their application. The landowner must agree to continue maintenance of the conservation practice for the expected life specified by the conservation district if the land lease agreement is canceled.

Conservation Commissioners, Conservation Commission staff, conservation district employees or the spouses of any of these people shall not be eligible to participate in the Emergency Drought Cost-Share Program.

Conservation district directors are eligible to participate in the Emergency Drought Cost-Share Program. Due to the limited amount of funds available for Program Year ED2 individual directors should consider public perception when making their decision to participate in the Program. If the conservation district board decides that members can apply and members choose to apply for Program Year ED2 the guidelines below must be followed.

1. Individual conservation district board members applying cannot discuss any element of the Emergency Drought Cost-Share Program including but not limited to practices, rates, average costs, selection criteria, application approval/disapprovals, cost-share payments, and extensions.

2. Individual conservation district board members applying for the Emergency Drought Cost Share Program must abstain from voting on all elements of the Program.
3. Individual conservation district board members cannot use their position as a board member to improve or elevate their individual chances of becoming successful applicant.

Authorized District Representative(s)

The conservation district board must designate at least one authorized district representative. This person can sign all forms. The authorized district representative must be a conservation district board member. It cannot be a district employee.

Authorized Technical Representative(s)

The conservation district board must designate at least one NRCS technical representative and at least one district technical representative. Conservation district directors and employees can serve as the district technical representative. District directors participating in the program cannot serve as the district technical representative.

The NRCS designated technical representative will:

- develop conservation plans,
- design and layout practices,
- certify installed practices meet NRCS approved standards and specifications.

The district technical representative will:

- certify applicant's eligibility,
- certify installed practices meet Commission approved standards and specifications.

NOTICE: As of October 17th, 2022 it is no longer required to certify drought conditions for any practices in the Emergency Drought Cost-Share Program. The form has been removed from the website.

NOTICE: As of November 9th, 2022 it is no longer required for participant to have NRCS Conservation Plans to complete their practice. Additional program changes from this meeting are outlined in Addendum 1.

NRCS and district technical representatives will be required to sign the Certification of Completion and Acceptance form.

Eligible Conservation Practices

512 Pasture and Hay Planting (excludes Bermuda grass)
533 Pumping Plant
614 Watering Facility
PC Pond Cleanout
PT Pasture Tap

516 Pipeline
561 Heavy Use Protection Area
642 Water Well
340 Cover Crop

NOTICE: As of October 17th, 2022 any pond cleanouts or pasture taps completed after June 11th, 2022 will be eligible for the Emergency Drought Cost-Share Program. These “retroactive” applications will not require a performance agreement but will require completion of a special certification of completion and acceptance form.

NOTICE: As of November 9th, 2022, ALL practices on the above list that were completed after June 11th are now retroactive. These “retroactive” applications will not require a performance agreement but will require completion of a special certification of completion and acceptance form. Additional program changes from this meeting are outlined in Addendum 1.

Each district board may select any of the eligible conservation practices for inclusion in the district’s local guidelines. Conservation practices shall be implemented according to applicable NRCS, Commission or rural water district standards and specifications.

Average Cost

State average cost (unit cost) for eligible conservation practices is based on Oklahoma NRCS data and local conservation district data. These costs are located on pages 8-9 of this document.

Maximum Cost-Share Payment

The Commission sets the maximum cost-share payment amount per participant at \$7,500. The conservation district board cannot change the maximum cost-share payment.

Maximum Cost-Share Rate

The maximum cost-share rate for all conservation practices is 80%. Each conservation district board may choose to establish a cost-share rate less than 80%.

Application Process

Conservation districts should announce the availability of funds throughout the district. Potential applicants must return completed applications to the district prior to the end of the district’s application period. Applicants that lease the land must submit a landowner consent form with their application. Each applicant is limited to one application. Multiple practices can be applied for on one application.

Conservation district technical representatives must complete a Certification of Drought Condition and Applicant Eligibility form for each application received.

Approval Process

Conservation districts must establish local program priorities and an application ranking system that will be used to make funding decisions. Applications must be approved during an official conservation district board meeting. Board meeting minutes must include a copy of the approved program priorities and application ranking system, list of approved applications showing the applicant’s name, practice, and allocated amount.

Conservation districts that have more qualified applications than available funds may choose to approve those applications as alternates on the condition that funding becomes available. Work cannot begin until notified by the conservation district that funds are available. All approved alternates must understand that there is no guarantee that funds will become available during the program year.

Completion Dates

The Commission establishes February 2, 2023 as the completion date for installation of all conservation practices. This is an emergency program that requires swift action. Conservation districts must enforce the established completion date for approved applicants. The participant should make every effort to complete approved practices by February 2, 2023. Participants that have not started, are not under construction, or have not completed implementation of practices by February 2, 2023 can be canceled and funds reallocate to an approved alternate. When mitigating circumstances influence a participant's ability to complete implementation, they can submit a written request to the district board for a 30-day extension.

Execution of Performance and Maintenance Agreement

After an applicant has been notified they have been approved for CSP funds, the applicant and conservation district must execute a Performance and Maintenance Agreement. An agreement number following the Commission approved format must be assigned to each agreement. Example agreement number – 03-ED2-001

03 - conservation district number

ED2 - program year number

001 – applicant number assigned by the district

NOTICE: For reporting purposes, applicants with retroactive practice will require an identifying agreement number without a physical agreement.

All Program Year ED2 Performance and Maintenance Agreements must be signed and dated by the district board and participant on or before December 2, 2022. All Program Year ED2 agreements must be completed, and payments made to the producer on or before December 2, 2023. Installation of conservation practices cannot begin until an effective agreement is in place. An agreement becomes effective on the last date of signature. Each participant should have only one agreement.

Approved alternates must also sign a Performance and Maintenance Agreement on or before December 2, 2022.

ADMINISTRATIVE GUIDELINES

District Reporting and Accounting

Conservation districts shall conduct the following reporting and accounting procedures:

1. Maintain a Cost Share Program Allocation Report in electronic format. The report should include data for all conservation district board approved Performance and Maintenance Agreements. Agreement approved as alternates must be labeled as 'alternate'. The report should include the following:
 - conservation district name
 - applicant's name
 - agreement number
 - expected completion date
 - obligated amount
 - agreement effective date
2. Submit the Cost Share Program Allocation Report to the Commission for review on December 5, 2022. This report will be used to make an additional allocation of funds. Districts will be notified December 7-12, 2022, if they were approved for an additional allocation.
3. Assemble case files for each approved applicant

Commission Reporting and Accounting

The Commission shall conduct the following reporting and accounting procedures:

1. Receive and review Cost Share Program Allocation Reports from conservation districts.
2. December 7-12, 2022 reallocate to conservation districts with unfunded approved alternates unobligated emergency drought funds returned at the end of the allocation period.

APPROVED CONSERVATION PRACTICES

Approved conservation practices and average costs can be found on pages 8-9. Standards and specifications for NRCS practices can be found on the NRCS Field Office Technical Guide website <https://efotg.sc.egov.usda.gov/#/>. Commission practice standards and specifications can be found on the Commission's website.

**Conservation District Emergency Drought Cost-Share Program Allocations
October 3, 2022**

Adair	33,000	* LeFlore	23,600
Alfalfa	33,000	Lincoln	33,000
Arbuckle	33,000	Little River	33,000
Atoka	33,000	Logan	33,000
Beaver	33,000	Love	33,000
* Blaine	22,200	Major	33,000
Bryan	33,000	Marshall	33,000
Caney Valley	33,000	Mayes	33,000
* Central North Canadian	21,600	McClain	33,000
* Checotah	14,000	* McIntosh	19,100
Cherokee	33,000	Murray	33,000
Cimarron County	33,000	Muskogee	33,000
Cleveland	33,000	Noble	33,000
Coal	33,000	* North Caddo	10,400
Comanche	33,000	North Fork of Red River	33,000
Cotton	33,000	Nowata	33,000
Craig	33,000	Okfuskee	33,000
Creek	33,000	Oklahoma	33,000
* Custer	22,000	Okmulgee	33,000
* Deer Creek	15,400	Osage	33,000
Delaware	33,000	Ottawa	33,000
Dewey	33,000	Pawnee	33,000
* East Canadian	19,100	Payne	33,000
Ellis	33,000	Pittsburg	33,000
Garfield	33,000	Pontotoc	33,000
Garvin	33,000	* Pushmataha	26,900
Grady	33,000	Rogers	33,000
Grant	33,000	* Seminole	20,700
Greer	33,000	Sequoyah	33,000
Harmon	33,000	* Shawnee	21,600
Harper	33,000	* South Caddo	14,300
Haskell	33,000	Stephens	33,000
Hughes	33,000	* Talihina	18,800
Jackson	33,000	Texas	33,000
Jefferson	33,000	Tillman	33,000
Johnston	33,000	Tulsa	33,000
Kay	33,000	Upper Washita	33,000
Kiamichi	33,000	Wagoner	33,000
* Kingfisher	31,400	Washita	28,700
Kiowa	33,000	* West Caddo	13,300
* Konawa	23,900	Woods	33,000
* Latimer	29,900	Woodward	33,000

* Allocations for conservation districts not on county boundaries was based on the percentage of county acres that fall within the conservation district boundary. Data used is available upon request.

**Conservation District Emergency Drought Cost-Share Program Additional Allocations
October 17, 2022**

Adair	\$64,935	* LeFlore	\$46,370
Alfalfa	\$64,935	Lincoln	\$64,935
Arbuckle	\$64,935	Little River	\$64,935
Atoka	\$64,935	Logan	\$64,935
Beaver	\$64,935	Love	\$64,935
* Blaine	\$43,565	Major	\$64,935
Bryan	\$64,935	Marshall	\$64,935
Caney Valley	\$64,935	Mayes	\$64,935
* Central North Canadian	\$42,465	McClain	\$64,935
* Checotah	\$27,520	* McIntosh	\$37,415
Cherokee	\$64,935	Murray	\$64,935
Cimarron County	\$64,935	Muskogee	\$64,935
Cleveland	\$64,935	Noble	\$64,935
Coal	\$64,935	* North Caddo	\$20,375
Comanche	\$64,935	North Fork of Red River	\$64,935
Cotton	\$64,935	Nowata	\$64,935
Craig	\$64,935	Okfuskee	\$64,935
Creek	\$64,935	Oklahoma	\$64,935
* Custer	\$43,240	Okmulgee	\$64,935
* Deer Creek	\$30,180	Osage	\$64,935
Delaware	\$64,935	Ottawa	\$64,935
Dewey	\$64,935	Pawnee	\$64,935
* East Canadian	\$37,455	Payne	\$64,935
Ellis	\$64,935	Pittsburg	\$64,935
Garfield	\$64,935	Pontotoc	\$64,935
Garvin	\$64,935	* Pushmataha	\$52,765
Grady	\$64,935	Rogers	\$64,935
Grant	\$64,935	* Seminole	\$40,685
Greer	\$64,935	Sequoyah	\$64,935
Harmon	\$64,935	* Shawnee	\$42,330
Harper	\$64,935	* South Caddo	\$28,025
Haskell	\$64,935	Stephens	\$64,935
Hughes	\$64,935	* Talihina	\$36,910
Jackson	\$64,935	Texas	\$64,935
Jefferson	\$64,935	Tillman	\$64,935
Johnston	\$64,935	Tulsa	\$64,935
Kay	\$64,935	Upper Washita	\$64,935
Kiamichi	\$64,935	Wagoner	\$64,935
* Kingfisher	\$61,690	* Washita	\$56,450
Kiowa	\$64,935	* West Caddo	\$26,165
* Konawa	\$46,855	Woods	\$64,935
* Latimer	\$58,760	Woodward	\$64,935

* Allocations for conservation districts not on county boundaries was based on the percentage of county acres that fall within the conservation district boundary. Data used is available upon request.

**Conservation District Emergency Drought Cost-Share Program Additional Allocations
November 9, 2022**

Adair	\$155,844	* LeFlore	\$111,286
Alfalfa	\$155,844	Lincoln	\$155,844
Arbuckle	\$155,844	Little River	\$155,844
Atoka	\$155,844	Logan	\$155,844
Beaver	\$155,844	Love	\$155,844
* Blaine	\$104,599	Major	\$155,844
Bryan	\$155,844	Marshall	\$155,844
Caney Valley	\$155,844	Mayes	\$155,844
* Central North Canadian	\$101,918	McClain	\$155,844
* Checotah	\$66,047	* McIntosh	\$89,797
Cherokee	\$155,844	Murray	\$155,844
Cimarron County	\$155,844	Muskogee	\$155,844
Cleveland	\$155,844	Noble	\$155,844
Coal	\$155,844	* North Caddo	\$48,901
Comanche	\$155,844	North Fork of Red River	\$155,844
Cotton	\$155,844	Nowata	\$155,844
Craig	\$155,844	Okfuskee	\$155,844
Creek	\$155,844	Oklahoma	\$155,844
* Custer	\$103,776	Okmulgee	\$155,844
* Deer Creek	\$72,430	Osage	\$155,844
Delaware	\$155,844	Ottawa	\$155,844
Dewey	\$155,844	Pawnee	\$155,844
* East Canadian	\$89,889	Payne	\$155,844
Ellis	\$155,844	Pittsburg	\$155,844
Garfield	\$155,844	Pontotoc	\$155,844
Garvin	\$155,844	* Pushmataha	\$126,634
Grady	\$155,844	Rogers	\$155,844
Grant	\$155,844	* Seminole	\$97,645
Greer	\$155,844	Sequoyah	\$155,844
Harmon	\$155,844	* Shawnee	\$101,588
Harper	\$155,844	* South Caddo	\$67,259
Haskell	\$155,844	Stephens	\$155,844
Hughes	\$155,844	* Talihina	\$88,587
Jackson	\$155,844	Texas	\$155,844
Jefferson	\$155,844	Tillman	\$155,844
Johnston	\$155,844	Tulsa	\$155,844
Kay	\$155,844	Upper Washita	\$155,844
Kiamichi	\$155,844	Wagoner	\$155,844
* Kingfisher	\$148,054	* Washita	\$135,482
Kiowa	\$155,844	* West Caddo	\$62,796
* Konawa	\$112,455	Woods	\$155,844
* Latimer	\$141,025	Woodward	\$155,844

* Allocations for conservation districts not on county boundaries was based on the percentage of county acres that fall within the conservation district boundary. Data used is available upon request.

Addendum 1

1.1 Funding:

- Additional *\$12 million* added to the Emergency Drought Cost-Share Program
- Each county will receive *\$155,844*

1.2 Conservation Practices

- All eligible conservation practices completed on June 11, 2022 or after are now eligible.
- Participants are no longer required to follow NRCS specifications.
- Implementation of all practices do not require district or NRCS staff certification.
- Conservation plans are no longer required for any practice.
- Implementation of all practices will be self-certified by the participant. (*new form*)

1.3 Taking Applications

- All districts are required to immediately reopen your application period and remain open until COB *November 28, 2022*.
- All districts must accept applications for all practices during this application period.
- All districts are required to advertise this new application period.
- Individuals must be able to apply in person, email, or snail mail. Districts cannot require in person application only.
- In cases where districts have taken names and telephone numbers of individuals interested in the drought program you must contact them and give them an opportunity to complete an application.
- Individuals that have already applied cannot reapply during this new application period unless they withdraw their original application. For example: they applied for a pond cleanout, it has rained and they have water in their pond. The pond cleanout application can be withdrawn and they can apply for a different practice. One application per person.
- At this point in the program districts should have already set their cost-share rate(s), you cannot go back and change them.

1.4 Applications

- Applications that have previously been ranked and approved for funding do not require a performance agreement or consultation with NRCS prior to beginning implementation.
- Applications that have been ranked and approved as alternates can be funded with the additional allocation your district received today.
- New applications received during this new application period will not be ranked using your districts ranking system. Approval for funding must be completed in a district board meeting using an online random number generator. Just Google “random number generator” and you will find many options to pick from.
- Performance agreements are no longer needed.
- Waivers to start are no longer needed.

1.5 Claims

- Average costs will not be used as part of the payment calculation.
- Cost-share payments will be the lesser of the participant’s actual cost to install the practice multiplied by your district’s approved cost-share rate or the maximum payment amount of \$7,500.
- Districts must have the participant complete a W-9.

- Required claim backup documentation for all drought practices is as follows:
 - Notarized OSF-3 Form
 - Calculation Sheet (use the current form)
 - Self-Certification Form
 - Any relevant receipts and In-Kind contributions
 - Landowner Consent Form, if required (use the current form)

1.6 Requests from Public for Emergency Drought Cost-Share Records

- Requests must be in writing to the district.
- Provide only what is requested. For example: if they just want to see the ranking sheet(s) then share only the ranking sheet(s).
- Districts are not required to create a new record to respond to a request.
- Do not include SSN.
- You can include name, address, phone number, email address

RESOLUTION

AUTHORIZING APPLICATION FOR AMERICAN RESCUE PLAN ACT (ARPA) GRANT FROM THE OKLAHOMA WATER RESOURCES BOARD

WHEREAS, the following circumstances have made it justifiable to apply for OWRB ARPA grant funds:

Failing septic systems across Oklahoma result in water quality impairments including bacteria and nutrients in many of Oklahoma's water ways. In order to address this nonpoint source water quality concerns, the Oklahoma Conservation Commission working in partnership with the Oklahoma Department of Environmental Quality and the Grand River Dam Authority will implement a state-wide septic repair/replacement program to mitigate these water quality concerns.

; and

WHEREAS, it is in the best interest of the citizens of the State of Oklahoma to expedite the preparation and submission of an application for financial assistance from the Oklahoma Water Resources Board in the form of a grant.

NOW THEREFORE, BE IT RESOLVED that a situation is hereby recognized and declared to exist in the the State of Oklahoma, and by reason thereof, Gary Crawley, Chairperson of the Board, is hereby authorized and directed to sign an application and related documents necessary to file and process an ARPA grant application with the Oklahoma Water Resources Board on behalf of Oklahoma Conservation Commission.

PASSED AND APPROVED by the Ator Chaire of Oklahoma Conservation Commission,
this 28th day of Nov, 2022

Oklahoma Conservation Commission

By Gary Crawley

Title Chairman

ATTEST: Lisa Kray Owen

(SEAL)

**OKLAHOMA CONSERVATION COMMISSION
ADMINISTRATION STAFF
SUMMARY OF ACTIVITIES FOR November 2022
Monday, December 12, 2022**

Executive Director

- Attended OACD Area Meetings.
- Met with GRDA to discuss next steps with development of poultry rules
- Participated in the Emergency Drought Commission meeting
- Participated in Emergency Drought Q&A with Conservation Districts via Teams
- Discussed with NRCS the development of position descriptions for conservation and nutrient management planners.
- Attended the Ag Co-Op Managers meeting with ODAFF
- Attended the Keep Oklahoma Beautiful Awards program
- Attended the Growing Conservation outreach training

Assistant Director

- Attended OACD Area Meetings
- Developed and wrote Feral Swine Control Project report
- Participated in Emergency Drought Q&A with Conservation Districts via Teams
- Discussed with NRCS the development of position descriptions for conservation and nutrient management planners.
- Reconciled EGID billing for November.
- Reconciled OPERS billing for October.
- Assisted staff with Workday time submission
- Participated in Workday Governance board meeting
- Assisted with finalizing November Commission meeting packet: Prepared tentative meeting agenda; Agreements exhibit, Out of State Travel exhibit, Administration Division Monthly Summary, Commissioner Travel Claims.
- Sent email Meeting Notice
- Processed invoices, signed and processed reimbursement claims.

Communications summary for December Commission Meeting

Public Information Officer, Bryan Painter

Following are highlights of a few, but not all activities, of the Public Information Officer in the last month.

Communications update:

In the last month, the OCC Facebook page has reached 25,315 people. There have been 72 new page likes in that one-month span, for a total of 5,141 page likes. In comparison to the start of the calendar year 2022, we have gained 790 page likes in the last 11 months. The top post was that of the poster, essay and speech winners at the OACD Area I meeting in Enid with a reach of 3,724 people.

The OCC Instagram, has 544 followers, which is an increase of 196 followers, 11 months into calendar year 2022. That's about 18 new followers each month.

Other communications highlights:

- While handling the main phone line calls, the Public Information Officer received and returned a total of about 90 producer calls regarding the drought.
- **Area V**, November 2, Kiamichi Technology Center, Hugo, set up banner, photos, posted to Facebook and Instagram
- **Area II**, November 4, Meridian Technology Center, Stillwater, set up banner, photos, posted to Facebook, and Instagram "story" and sent text and some photos to Kendall Brookins for Instagram post
- **Area I**, November 9, Northern Oklahoma College, Enid, set up banner, photos, posted to Facebook, and Instagram "story" and sent some photos to Kendall Brookins for Instagram post
- **Area IV**, November 16, Technology Center, Fort Cobb
- **Area III**, November 18, Tri County Technology Center, Bartlesville
- Attended VET meetings
- Listened to Emergency Drought Q&A
- Attended Open Records, Open Meetings workshop in Oklahoma City
- Worked on edits and sent out GRDA release regarding sign-up dates for the Neighborhood Solutions to Natural Resources Concerns Project– Neighbors Helping Neighbors
- Working on feature story on OCC Soil Health Coordinator Meg Greski for Oklahoma Farm & Ranch Magazine
- NASCA Strategic Plan Committee call
- Participated in NRCS outreach planning session
- Promoted Blue Thumb calendar on Facebook and in The Ripple Effect
- Wrote, and edited for the 69th edition of The Ripple Effect
- Edited Soil Health newsletter
- Edited Blue Thumb newsletter
- Soil Health Director Greg Kloxin asked for a contact with OSU for possible production of videos for the two profile stories -Scotty Herriman and Mark Nault – regarding OCC's

partnership with the American Farmland Trust to explore the economic effects of soil health conservation practices

- Added 24 items to the website calendar
- Worked with the Divisions to provide photos for Executive Director for legislative budget hearing
- Continue to direct questions submitted through the OCC website contact forms

GENERAL COUNSEL NOVEMBER 2022 SUMMARY

Meetings Attended:

- **November 3** Principle Staff Meeting - OKC, OK
- **November 3** Vision Enabled Team (VET) Prep Meeting – OKC, OK
- **November 4** OACD Area Meeting, Area II - Stillwater, OK
- **November 7** Commission Meeting – OKC, OK
- **November 8** Vision Enabled Team (VET) Prep and Group Meeting – Phone & TEAMS
- **November 9** Drought Commission Meeting – OKC, OK
- **November 14** Open Meetings and Records Seminar - Online
- **November 14** AML Case Update and Review with AGO - Phone
- **November 15** Vision Enabled Team (VET) Prep and Group Meeting – Phone & TEAMS
- **November 22** Vision Enabled Team (VET) Prep and Group Meeting – Phone & TEAMS
- **November 29** Vision Enabled Team (VET) Prep and Group Meeting – Phone & TEAMS
- **November 30** NRCS PDM Meeting – Stillwater, OK

Conservation District Issues:

- Responded to issues and questions for or on behalf of the following conservation districts: Garfield County CD, Garvin CD, Konawa County CD, Lincoln County CD, Noble County CD, Payne County CD, Pittsburg County CD, and Stephens County CD
- Responded to questions or issues by conservation districts regarding the following topics: dissolution of a conservancy district, agreement, review collection letter on rental of no-till drill damaged in transport, follow-up on Bockler letter, Boomer Lake easement review, cost-share special meeting versus emergency meeting, cost-share open record requests, and letter to City of Comanche regarding development around flood control structure.

Rehabilitation and Repair Projects:

- **Upper Black Bear Creek Site 62** – The City of Perry has been clearing land rights and is working to finalize the condemnation paperwork and payment on the Vann property. The final commissioner's award has been submitted to the City and the City of Perry is moving forward to complete the required ADS-78 form and attorney letter clarifying that all land rights have been acquired by the end of November, thus allowing the rehabilitation to move forward to contracting.
- **Sallisaw Creek Site 33** – A hearing was held on April 4 at 10 am. The judge failed to issue his order within 60 days. The District is looking at filing a Writ of Mandamus with the appellate court in the OWRB case challenging the hazard classification of the dam. The OWRB case needs to be finalized before pushing hard on the pending condemnation case for the rehab.
- **Lower Bayou 12** - Working to set a date to meet with the main landowner; have received a map of the easements acquired and working to finalize all remaining areas that need easements.

Other Flood Control Issues:

- **Bear-Fall Coon Creek Site 20** – Red-marked pages of agreement between the district and the landowner were sent to the Defendant's attorney and the defense attorney sent back comments. A call is being set to review the comments and adjust the agreement.
- **Little Wewoka Creek Site 1** –Held a meeting with the Muscogee Creek Nation and the landowners around this structure to discuss land rights and the acquisition of a lease. Have sent follow-up emails to the Nation and awaiting a response.
- **Quapaw Creek Site 23** – Received a demand letter from landowner regarding building below the dam. The letter was referred to the D.A.'s office for a response. The response was sent out on August 25, 2022 to the landowner. The ADA has had no response back from the landowner and the Lincoln County CD has seen no additional construction on the property.
- **Upper Black Bear Creek Site 73** – Landowner placed a house pad below the dam and the district is working on a violation letter.

- **Upper Elk Creek Site 23D** – Landowner has built a small dam in the flood pool of this recently rehabilitated site. District working on a letter to landowner detailing out the problems with the small dam.

Land Management:

- General administrative correspondence and reviews
- Review of Projects: Pryor East AWN, Moore South, McSpadden East, and Loudermilk Phase 2
- **McGirt Case**
 - Court ruled against the arguments of the State. The State has until January 9 to file an appeal. The ruling restricts the State from doing any coal mine reclamation work in the eastern part of the State.
 - Discussions with AGO on next steps

General Commission Issues:

- ❖ Contracts and Agreements: 2
- ❖ Research Projects: 2
- ❖ Open Record Request: 2
- ❖ Document Reviews: 4
- ❖ Draft Letters & Documents: 5
- ❖ Conservancy District Responses: 1
- ❖ Preparation and Filing of Report: 1
- ❖ Submission of Records: 1
- ❖ Response to Citizen Complaint: 1

OKLAHOMA CONSERVATION COMMISSION - FINANCE TEAM - NOVEMBER ACTIVITY REPORT

Jeannie Parsley, Financial Manager/Comptroller III

- Monthly Financial Statements reporting for Commission Meeting
- Monthly reporting to OMES: Reconciliation of Clearing Accounts (2), PCard Administration with Report/Voucher
- Completed multiple Purchasing, PCard, and Fleet Management trainings via webinars
- Facilitated two new PCard user training and accounts
- Daily Purchasing, General Ledger, and Query activity in PeopleSoft Financial
- Organized transition of Fleet Management to Financial Staff
- Meetings: Principal Staff, Commission, Workday Governance Board
- Attended Annual Meetings in Area II Stillwater and Area IV Fort Cobb
- Constructed agency's FY24 Budget Presentation for Legislative Budget Hearing

Patricia Foy-Binkley, CPO, Administrative Programs Officer

- Monthly Fleet Reports (MFR) for August - October 2022- catching up backlog
- Coordinated tasking of Comdata transactions for August to October billing to appropriate Division budget lines
- Managed spending limit on one Comdata card for maintenance
- Issued multiple purchase orders for Divisions/Programs
- In process of ordering service award pins for OCC staff
- Completed several Purchasing, PCard, and Fleet Management trainings via webinars
- Attended Area II Annual Meeting in Stillwater

Zachary Beaty, Accounting Technician

- Continued training in PeopleSoft Finance, specifically, dealing with the correction of claims paid against the wrong fund. Also, received training on claiming wire deposits
- Reviewed, processed, and generated claim jackets (Form 15-A) for incoming payables
- Prepared daily voucher batch slip (Form 25-B) for submittal to OMES
- Scanned daily batch of processed claims and supporting documentation for upload to digital archive
- Processed incoming checks and prepared the agency's Deposit Detail Report and scanned incoming checks for upload into the agency's remote deposit account
- Processed and distributed the agency's incoming mail, as necessary
- Attended Area II Annual Meeting in Stillwater

**OKLAHOMA CONSERVATION COMMISSION
WATER QUALITY DIVISION
NOVEMBER MONTHLY SUMMARY**

Shanon Phillips, Director
December 5, 2022

Illinois River Riparian Easement Program

- Annual agreement payments have been made by the three conservation districts covering the area for the **Illinois River Riparian Easement Program**. These agreements are for the lease offset for riparian exclusion and non-use/disturbance of riparian corridor areas. The total participation and payout for 2022 includes 24 landowners covering 1,195.9 riparian acres for a total payout of \$72,959.40. The following is a summary of acreage and payment by conservation district and continued exclusion.
- Annual contracts in Adair County Conservation District include 18 landowners covering approximately 850 acres for a total payout of \$51,000. All contracts reviews have been approved and annual payments completed.
- Annual payments in Cherokee County Conservation District have been made and include 3 landowners covering approximately 289.8 acres for a total payment of \$18,257.40.
- Annual payments in Delaware County Conservation District have been made and include 2 landowners covering approximately 56.1 acres for a total payment of \$3,702.

Blue Thumb November Report

Blue Thumb Water Quality Education Program

Water Quality Division, Oklahoma Conservation Commission

Report for Cheryl Cheadle, Candice Miller, Kim Shaw, Becky Zawalski, Rebecca Bond

Compiled activity for October: + 1,211

At least 1,211 people were reached through face-to-face education and outreach.

Ongoing Activities: Bug pickings and fall Q/A.

November Activities:

Blue Thumb Trainings:

There were no Blue Thumb trainings in November.

Other Education and Outreach Activities:

11/3: Landscaping for Water Quality event with GRDA, Grove (13 adults)

11/9: STEM event with the Tulsa Dream Center (14 students, 1 adult)

11/17: Okfuskee County CD Natural Resource Day, Okemah (120 5th graders)

11/19: Natural Resource Day at Bryant Elementary School, Moore

Presentations Given by Staff or Volunteers:

Staff did not present in November.

Meetings, Calls and Conferences or Trainings Attended by Staff:

11/1: Project WET I & T meeting
11/2: Area V OACD meeting, Hugo
11/3: Planning meeting for VM Meeting at NWQM Conference
11/3: Summer camps planning meeting with GRDA
11/4: Area II OACD meeting, Stillwater
11/9: Area I OACD meeting, Enid
11/10: Urban BMP Training in Dallas
11/15: Blue Thumb staff meeting
11/15: Project WET Council meeting
11/15: VET meeting
11/15: Friends of Blue Thumb meeting
11/16: Area IV OACD meeting, Ft. Cobb
11/18: Area III OACD meeting, Bartlesville
11/18: Keep Oklahoma Beautiful Awards Banquet
11/21: Tribal NWQMC webinar
11/22: VET meeting
11/28: LTWA meeting
11/29: VET meeting
11/30: Growing Conservation Outreach Training with NWF, Tulsa

Work in Priority Watersheds:

11/10: Crow Creek Community meeting
11/12: Crow Creek Meadow workday
11/21: Bishop Creek Stakeholders meeting

Groundwater Screening Events:

There were no groundwater screening events in November.

Activities Scheduled for December:

12/1: Growing Conservation Outreach Training with the National Wildlife Federation, Tulsa
12/3: Har-Ber Village Christmas event
12/5: Blue Thumb Visioning meeting
12/6: Blue Thumb staff meeting
12/6: Project WET I & T meeting
12/6: VET meeting
12/8: VM Workgroup Meeting
12/8: Fred Creek meeting, Tulsa
12/12: VM webinar subcommittee meeting
12/12: Meeting about Tulsa Home and Garden Show
12/13: VET meeting
12/14: Full Staff meeting
12/17: Har-Ber Village Christmas event
12/19: Bishop Creek Stakeholders meeting
12/20: VET meeting

12/21: OCLWA Board meeting

Acronyms:

LTWA: Lake Thunderbird Watershed Alliance

NWQMC: National Water Quality Monitoring Council

OCLWA: Oklahoma Clean Lakes and Watersheds Association

Project WET: Water Education for Today (formerly Water Education for Teachers)

STEM: Science, technology, engineering and math

VET: Vision Enabled Team

VM: Volunteer Monitoring

Management Staff

1. Participated in the following meetings/calls:
 - a. OACD Area Meetings (11/02, 11/04, 11/09, 11/16, 11/18)
 - b. Illinois River WBP project meetings (11/01)
 - c. Principal Staff (11/03)
 - d. VET focus group (11/03)
 - e. Commission Meeting (11/07)
 - f. Tar Creek restoration project planning (11/07)
 - g. SH workshop planning with OU students (11/07)
 - h. Poultry NMP workgroup (11/07)
 - i. Soil health team coordination (11/07)
 - j. Dry land regen ag and soil health workshop planning (11/08)
 - k. VET prep with Janet and workgroup calls (11/08, 11/15, 11/22, 11/29)
 - l. Illinois River technical workgroup (11/10)
 - m. General Mills Project mentoring field day – Grant County (11/15)
 - n. Conservation and NMP planning (11/15)
 - o. EPA 319 BABA requirements (11/15)
 - p. OCC-NRCS SH program coordination (11/29)
 - q. OCC-OU lab SH program coordination (11/29)
 - r. HAWQS modeling workshop (11/30)
 - s. Many conference calls with various Division and agency staff throughout month
2. Prepared WQ Draw
3. Paid invoices
4. Performed many administrative tasks
5. Worked on numerous IT related issues
6. Responded to numerous internal and external info requests throughout the month

Soil Health Education Program

- Soil health program has assisted with all OACD area meeting,
- Participated in formation of the new Soil Health Cost Share program,
- Held General Mills Project field day in Grant County
- Hosted Plant ID workshop/Nature Walk with Muskogee-Creek Nation conservation district
- Participated in Okfuskee CCD natural resources day with 2 exhibits plus the rainfall simulator
- Assisted 3 producer with on farm soil health consultations

- Assisted in Ok Grazing Lands Coalition event in Atoka
- Began planning a partnership with OU Soil biogeochemistry department for future soil health collaboration

Monitoring

- Continued routine water quality monitoring for the Rotating Basin Project 2.5 (RBP 2.5) (Upper North Canadian, Upper Arkansas and Cimarron River Basins) cycle
- Continued routine water quality monitoring for the Rotating Basin Project 1.5 (RBP 1.5) (Upper South Canadian and Grand Neosho Basins) cycle
- Continued monthly water quality sampling at 3 stream sites in the Little Beaver Creek watershed in support of the Little Beaver NRCS National Water Quality Initiative (NWQI)
- Continued subsampling macroinvertebrate collections in preparation for identification by the taxonomist
- Monitoring held their planning meeting for the Rotating Basin Project 3.5 (RBP 3.5)

Wetlands

- Completed approximately 10 wetland determinations.
- Responded to citizen requests for locating restorable wetlands through the Wetland Registry hosted on the Wetlands Program Website.
- Conducted mitigation plan review for potential wetland mitigation properties for an *In-Lieu-Fee* program and wetland mitigation banks.
- Continued coordination with Oklahoma State University (OSU) on a floodplain wetland mapping project.
- Continued revising protocol for Restorable Wetland Identification Protocol (RWIP) to improve the ability of the method to locate sites with a high potential for restoration feasibility.
- In coordination with OSU, continued drafting a guidebook and training program for the Oklahoma Rapid Assessment Method (OKRAM), a protocol that can be used to determine wetland condition.

Technical Writing & Records Management

Staff conducted the following activities:

- Fulfilled multiple information requests
- Entered sampling information
- Performed routine quality assurance on monitoring data
- Continued analyses to track trends in stream health across the state using the last 20 years of Rotating Basin Program monitoring data.
- Continued design and testing of data sheets for use on electronic notebooks for the collection of Rotating Basin Program field data.
- Participated in the Assessment to Implementation Workgroup and sub workgroups to determine best practices and improvement of the uses of monitoring data collected by the Blue Thumb and Rotating Basin Monitoring Programs.
- Conducted field audits for field staff to ensure adherence to standard operating procedures

- Presented at OACD area meetings on the Rotating Basin Program and how stream monitoring data may be of benefit to conservation districts.





Blue Thumb—In Pictures

November 2022



Pick a Bug or Two!

November is busy for Blue Thumb staff as we continue bug pickings from samples we collected this past summer. This fall we have really enjoyed the group bug picking events. During group bug picking events volunteers examine the macroinvertebrates from their creeks, complete quarterly QA and interact with others who monitor in their region. It is a good opportunity to have fun, compare creek notes and make new friends.



Do Work? Eat Pie!

The Crow Creek Community had their final activity of the year at the Crow Creek Meadow, an urban conservation demonstration site in the heart of Tulsa. Volunteers showed up to remove woody debris, perform trail maintenance, clean the educational signs, and plant native grasses and wildflowers. The Crow Creek Community encourages the protection of Crow Creek, a small urban tributary to the Arkansas River. Not only did volunteers help with work, they got to have their choice of several delicious pies to replenish their energy.



Education, Education, Education

We partnered with the Tulsa Dream Center this month to help with an Outdoor Classroom in Woodward Park. Kids were able to get in a creek, look at fish, turn over rocks to find bugs, and enjoy nature while learning about water quality.



Oklahoma Conservation Commission Projects and Volunteers Recognized at the Keep Oklahoma Beautiful Annual Environmental Excellence Celebration

The National Cowboy and Western Heritage Museum in Oklahoma City was the scene for Keep Oklahoma Beautiful's annual recognition of excellent events, projects, and people for 2022. The Oklahoma Conservation Commission was highly visible at the event, with nominations, finalists, and winners. Please see the photographs and captions below for the details.



The "Yard by Yard Community Resiliency Project" was a finalist in the **Team Builder: Government** category. Partners included Oklahoma's Conservation Districts, the Oklahoma Association of Conservation Districts, The Oklahoma Conservation Commission, and Friends of Blue Thumb. Pictured from left are Trey Lam, OCC, Laura Pollard, Oklahoma County CD, Josh Kouri (lead on the Yard by Yard Project), Oklahoma County Conservation District, Sarah Blaney, Oklahoma Association of Conservation Districts, Gabriel Parker, Tulsa County Conservation District, and Cheryl Cheadle, Blue Thumb.



Trey Lam, OCC, is pictured with an award for the **Government Programs** category. The Commission worked with the Grand River Dam Authority, Oklahoma Water Resources Board, and the Department of Environmental Quality to address failing septic systems in the Grand Lake and Lake Hudson watersheds.



Blue Thumb volunteer Christine Pappas (in brown waders) took the lead on a project with East Central University that allowed Dr. Pappas and students to crush recycled glass down to "sand size" and make useful items out of the final product. This young project is expected to yield results that will multiply the different ways that the sand-like glass will be a sustainable project over coming years. Dr. Pappas and this project was recognized as a finalist. Blue Thumb's Becky Zawalski is on the right.



Brian Bovaird, left, displays the winning award for the **K through 12 Keep Oklahoma Beautiful Educator** category. Beside him is Zoe Hale, Amanda Boyd, and Laura Chalus, all Tulsa Garden Center staff members. Beside Laura is Cheryl Cheadle with Blue Thumb, who nominated the team. Cheryl said "The Garden Center's Outdoor Classroom Woodward Park gives students from challenging backgrounds the opportunity to get STEM learning in the great outdoors. I love this program and work with this team every chance I get." Brian and Amanda are both Blue Thumb volunteers.



Blue Thumb volunteer Karen Chapman was nominated by the City of Norman and is now honored to be a **Keep Oklahoma Beautiful Affiliate Champion!** Karen was also KOB's volunteer of the year in 2018. Karen is the perfect balance of action and words. She monitors Bishop Creek, picks up litter from the stream, and also supports the stream through social media posts and being an outspoken advocate.

OKLAHOMA CONSERVATION COMMISSION
OFFICE OF GEOGRAPHIC INFORMATION & TECHNICAL SERVICES DIVISION
MONTHLY SUMMARY
Mike Sharp, State Geographic Information Coordinator & Director
November, 2022

OGI & TS Activity

- Worked on various hardware and software support issues for OCC non-OMES computer systems.
- Followed up on and provided assistance regarding OMES helpdesk tickets submitted by OCC and District staff.
- Routine server, software and anti-virus and anti-spam maintenance on OGI computer systems.
- Worked on various office IT issues.
- Worked with various conservation districts on IT issues.

Geographic Information System (GIS) Activity

- Provided GIS services to AML, WQ, District Services, Conservation Programs, Soil Health and Administration.

Office of Geographic Information/State Geographic Information Council

- Worked on OKMaps servers, software and data.
- Compiled parcel data for statewide parcel data layer.
- Worked on NG911 IT systems configuration and backup.
- Attended 911 Management Authority meeting
- Provided support to OKMaps users.
- Participated in 911 GIS Class 1 Training
- Prepared minutes and agenda for GI Council meeting
- Participated in VET Meetings
- Prepared HUC-8 DEMs for Wetland group
- Worked on Watershed Dam Easement Initiative
- Attended OACD Area meetings providing an overview of OKMaps

Land Management Division Report

December 12, 2022

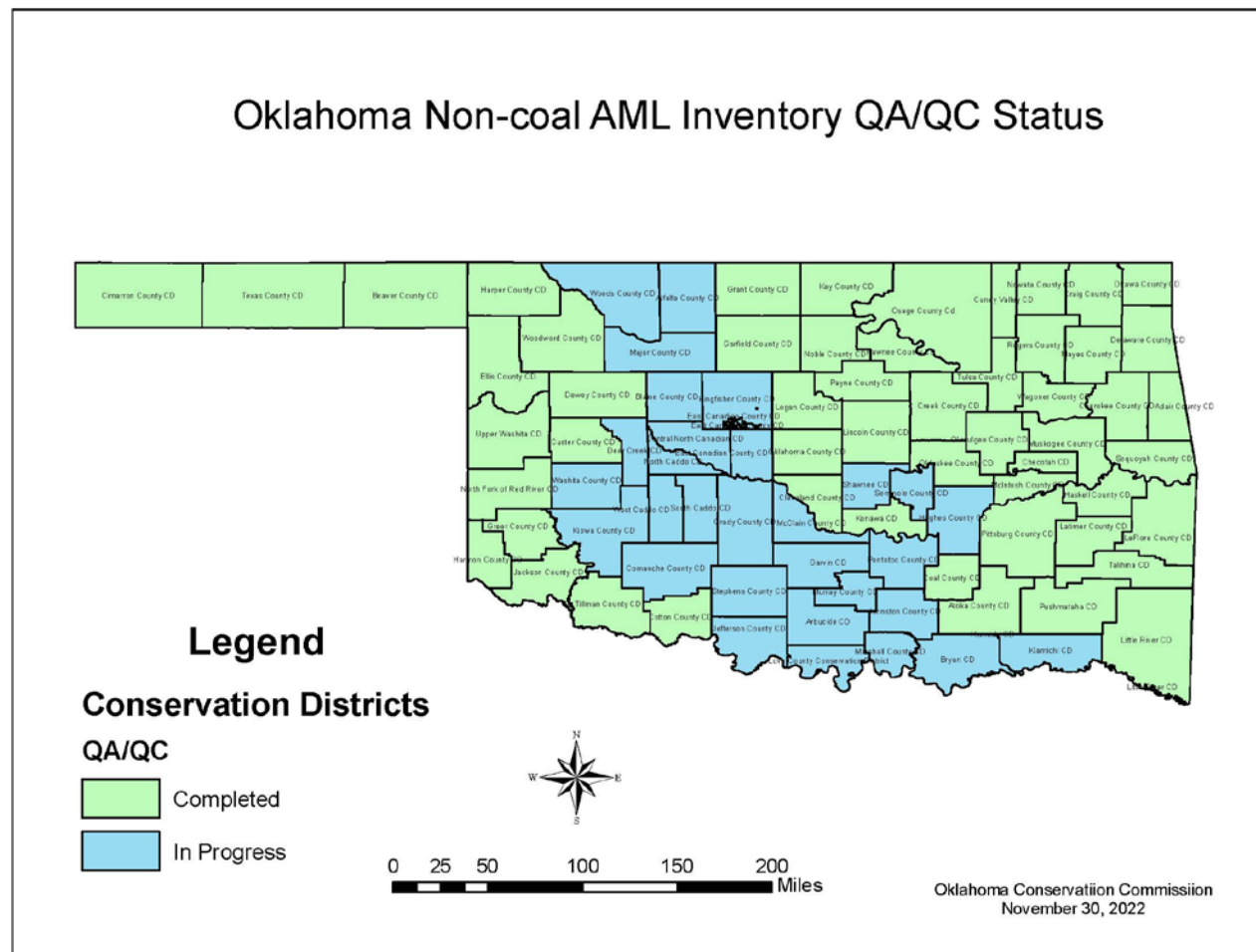
PROGRAM ADMINISTRATION & MANAGEMENT

- Advanced state-wide non-coal AML inventory.
- Prepared OCC meeting packet financial report.
- Appointed staff participated in VET team meeting and performed group work on VET assignments.
- Updated claims database.
- Submitted pcard reports.
- Staff participated in webinar trainings.
- Update GIS webpage.
- AML database management
- AML conservation reclamation project planning.
- Continued work with National Association of Abandoned Mine Land Programs (NAAML) to develop guidance for (1) non-coal AML funding; (2) implementation of Infrastructure Investment and Jobs Act (IIJA) funding for AML.
- Budget & Financial Management: Budget management & reporting.
- Personnel Management: Reported time; approved time; assigned tasks & directed staff.
- Equipment Management: Submitted vehicle logs; updated & maintained equipment inventory; researched replacement equipment; assisted staff with computer issues.
- Operations Management: File management; monitored flow of operations, target dates and deadlines.
- Attended OACD meetings in areas 3, 4 and 5.
- Prepared & submitted OCC Activity Report.
- Participated in OCC and AML Management meetings.
- Participated in Poultry Nutrient Management Rules discussion.
- Reviewed different NMP planning tools for upcoming NMP planners.
- Awarded \$50,000.00 grants to Lincoln County districts 1, 2 and 3 for Pilot Projects under the Unpaved Roads Program.
- Two cost estimates developed for Okemah WPA channel.
- Project ID and ranking ongoing for future reclamation projects.
- Develop position descriptions for upcoming hire of conservation planners and nutrient management planners.
- Work with OSU LTAP for course development under the unpaved road program.

PROJECT MANAGEMENT

Non-coal Inventory (NCI)

- Updated AML Non-coal Inventory Progress worksheet
- Updated AML Non-coal Inventory Status Map
- Updated AML Non-coal Assignment Map
- Identified potential mines not listed under MRDS system.
- Inventories initiated & ongoing:
 - Marshall County Conservation District
 - Bryan County Conservation District
- Inventories completed.
 - Seminole County CD
 - Harmon County CD
 - Greer County CD



Reclamation Projects

Loudermilk Phase 2 Conservation Reclamation Project (Rogers County)

- Low bid of \$856,537.00 from Weaver Excavating, Inc. accepted by OCC.
- Notice to Proceed 11/15/22. Work on hold.

Pryor East Conservation Reclamation Project (Muskogee County)

- Advanced Written Notification approved (10/3)
- Sent to CAP for bid announcement. (10/13)

Eason Conservation Reclamation Project (Rogers County)

- Advanced Written Notification approved (03/22)
- Sent to CAP for bid announcement (

Vegetation Management & Maintenance Monitoring

- Loudermilk Phase 1 (Rogers County) – Monitoring, will fertilize in the spring.
- Williams Talala (Rogers County) – Monitoring, will perform maintenance in late winter.
- Taloka Creek (Haskell County) - Permanent vegetation work in progress.
- Owen-Cherokee West – Monitoring

Maintenance

- Moore South (Rogers County) – Maintenance work completed, cost of \$19,164.50. Change order approved, payment completed. Site was released 10/31/2022.
- Selrahc (Haskell County) – Maintenance work completed 11/5/22.
- Fowler (Haskell County) - Maintenance planned for December.
- Owen-Cherokee West (Muskogee County) – Maintenance work completed 11/4/22. on 10/31/2022.
- Taloka Creek (Haskell County) – Maintenance work completed 11/8/22

AMD treatment sites

- LeBosquet – Right of Entry expired 12/21, owner would like site closed and reclaimed. Currently working on a solution.
- Hartshorne #7 – New owners acquired property, assisted OU Professor Dr. Robert Nairn with new owner information and gaining entry to continue sampling.

**OKLAHOMA CONSERVATION COMMISSION
DISTRICT SERVICES STAFF
SUMMARY OF ACTIVITIES FOR OCTOBER 2022
Monday, December 12, 2022**

Division Director

- Discussed computer order process with Greg; attempted to order computers for ADC positions (not successful so far)
- Facilitated new battery installation in AML Suburban and Expedition with assistance from Bryan; cleaned out both vehicles with assistance from Dianne and Bryan
- Reviewed and compiled district allocation and pay rate historical data and current staffing level information
- Attended all Area Meetings; facilitated district employee sessions and provided short presentation on the handbook and district services division changes
- Participated in VET meetings
- Drafted and sent position letters as needed
- Participated in Drought Cost-Share discussions
- Attended the Open Records/Open Meeting seminar
- Participated in Nutrient Management/Conservation Planner call with NRCS and OCC staff
- Discussed NLRJ registration process with Dianne
- Attended statewide financial policy training
- Assisted multiple districts with payroll reviews, QBs troubleshooting, and tax issues
- Spoke with district board members regarding employee questions and concerns
- Drafted updated tax form instructions for 2022
- Attended Murray CCD and Ellis CCD board meetings

Administrative Programs Officer, Kendall Brookins

- Pcard purchasing/payments
- Made hotel reservations for Commissioner to attend October Commission meeting
- Filed electronic/physical documents- minutes, performance worksheets, audits, preclaims, etc
- Participated in VET team meetings
- Participated in group work on VET assignments
- Managed information for the OCC website
- Update databases
- Reviewed district handbook
- Updated service date field in Director Database; began updating records
- Paid bills/completed Works coding/submit pcard report
- Provided district staff assistance as needed/requested
- Reviewed/checked in claims as needed
- Filed preclaims, electronic deposit information
- Made additions/edits to The Ripple Effect
- Attended emergency drought meeting
- Attended Open Records Act meeting
- Attended all five Area meetings
- Ordered office supplies
- Made hotel reservations for staff at area meetings

- Provided agency staff with assistance as needed/requested

Area 3 District Coordinator, Rhonda Bowman

- Continuing work with OACD on the C.A.R.E. project as well as the new Empowering Project
- Receiving documents and providing assistance to all area districts
- Answered inquiries from employees about the ADC position opening
- Attended the CARE team Bison Roundup in Pawhuska, OK
- Attended the Area 3 Meeting in Bartlesville; served as the timekeeper for the speech contest
- Attended the NWF Outreach Training “Growing Conservation” in Tulsa
- District Updates
 - Creek CCD – training continues with Nancy Peavler, district manager, via regular in-office visits and attendance at board meetings along with phone and email assistance; Don Stephens, board chairman, has received an interview for the Next Generation Leadership Class through NACD; 4 board members and Mrs. Peavler attended the Area 3 meeting
 - Mayes CCD – beginning the process of hiring a full-time district manager; will provide training assistance once the position is filled
 - Muskogee CCD – onboarding and training with Heather Bryan, district manager, via regular in-office visits and attendance at board meetings along with phone and email assistance; 2 board members and Ms. Bryan attended the Area 3 meeting; Rusty Adams, Watershed Aide, accompanied Ms. Bryan and I to several sites to meet landowners
 - Rogers CCD – still working to fill the shared administrative assistant position
 - Wagoner CCD – still working to fill the district manager position, applications are once again open through December 9; providing regular day-to-day assistance until the position is filled; 3 board members attended the Area 3 meeting; TJ Love has been selected as the NACD Soil Health Champion; district received the Area 3 “Outstanding Conservation District” award at the Area Meeting

General Administration

- Provided district assistance as needed and requested
- Processed preclaims and claims
- Updated district directory, district employees team w/ new employees
- Updated website as needed/requested
- Processed mail as needed/requested
- Ran OPERS and Longevity reports, checked longevity payments and annual leave balances, verified personnel action forms in database
- Made additions/edits to The Ripple Effect for District Services
- Core queries/reports as needed/requested
- Processed director appointments/mailed documents
- Reviewed payroll and preclaim updates for districts
- Posted district vacancies to OCC website and Indeed; responded to Indeed inquiries
- Sent out USDA Masking Guideline emails to all districts each Friday
- Reviewed p-card reports and packets

New Area District Coordinator

- Tammy Curry, Area II, Murray CCD

New District Hires

- Jacob Anderson, Arbuckle CD, Shared Technician
- Tori Gonzalez, Cotton CCD, District Manager

Current District Vacancies

- Arbuckle CCD, District Manager
- Major CCD, Shared Technician
- Mayes CCD, District Manager
- Murray CCD, District Manager
- Pittsburg CCD, Shared Technician
- Rogers CCD, Administrative Assistant
- Wagoner CCD, District Manager



Kiowa County Conservation District

802 W. 11th Street
Hobart, Ok 73651
(580) 726-3786

Kiowa County Conservation District

Annual Report July 1, 2021 – June 30, 2022

The Kiowa County Conservation District is a local subdivision of state government. The district was formed in 1946 to ensure local people are involved in conservation activities. The District Consolidated with the Mountain View Conservation District which was formed in 1940.

The main goal of the district is to provide services to land users in protecting and conserving natural resources and to provide a link to state and federal conservation agencies and programs.

A board of five conservation district directors (three elected and two appointed) governs the conservation district.

The district has cooperator agreements with 1,010 producers in the county.

The board of directors submits this annual report to inform the public of this past year's conservation accomplishments.

We invite all citizens to become familiar with the activities of the Kiowa County Conservation District and to visit our office and get acquainted with our staff.

We also invite people to attend our monthly board meeting held on the second Wednesday of each month at 9:00 A.M.

Mission Statement: *To provide and administer programs to help people conserve, improve, and sustain our natural resources and environment. It is also our mission to carry out our Civil Rights Responsibilities.*




Kiowa County Directors pictured left to right: Don Payne, Nancy Perrin, Matt Braun-Vice- Chairman and Justin Krieger, Chairman. Not pictured is Randy Squires, Sec.-Treas. Office Staff not pictured: Steve McLaughlin, District Manager, Tony Harrison, Watershed Aide and Edie Brown, Secretary.

The Conservation District shares office space with the Natural Resources Conservation Service, a federal agency in the U. S. Department of Agriculture. The NRCS provides technical assistance to the conservation district and district cooperators, and administers several USDA technical and cost share programs.

Our office is open Monday- Friday from 7:00 a.m. to 4:30 p.m.



Shown is the No Till Drill with the fertilizer attachment.



Inlet tower located at Watershed site

Providing Equipment and Services to Producers in the District

The Kiowa County Conservation District rents conservation equipment to producers including a grass drill, No Till Drill, and an Aerator. The district also owns a Skidster which the District Manager takes to sites to cut trees. The district also sells custom blend grass seed..

Oklahoma Conservation Cost Share Program

The conservation district administers the Oklahoma Conservation Cost Share Program for Kiowa County. This past year the district has worked with PY23 contracts and PY24 obligating funds and contracts for the program year. Contracted amounts for PY23 were 16,000.00. All but one participant completed their contracts. PY24 obligated funds are 30,300.00. A request was sent for more money.

The Oklahoma Legislature established the program in 1998. It is an annual program requiring funding from the legislature.

The conservation district board obtains input from citizens to determine which conservation practices will be included in the program each year.

Watershed Program

There are seven watershed projects in Kiowa County. Watershed sites includes Oak Creek with six sites, Cowden Laterals with five sites, Gyp Creek with one site, Rainey Mountain with twenty nine sites, Saddle Mountain with eleven sites, Upper Elk Creek with three sites and Otter Creek with 4 sites. The Kiowa County Conservation District is a sponsor for these projects. Kiowa County shares operation and maintenance responsibilities with the Washita County Conservation District for the watershed dams physically located in Washita County but taken care of by Kiowa County Watershed Aide.

The conservation district makes annual inspections of these flood control dams and provided maintenance work on the dams including, clearing trees from the dam and earthen spillway on 9 sites, repairing erosion problems and cattle trails on 14 sites, cleared crossing on 1 site, mowed 3 sites, sprayed trees on 9 sites, mulched trees on 1 sites, cut and piled trees on 2 sites checked problem with Charlie Colvin, NRCS on 3 sites, and checked numerous sites after different rain events. tore out corners and parts of fence on 1 sites, replaced corners and repaired gate on 1 site, Kiowa County Watershed County Watershed Aide also assisted Washita County CD, Dewey County CD, Grady County CD, Logan County CD, and Custer County CD.

The primary goal of the district's watershed program is making sure the dams function as they were designed and remain safe.



Chairman Justin Krieger conducting a board meeting with Edie Brown social distancing.

While covid changed the way business was conducted it did not stop business from being taken care of. However, it did keep some activities from being conducted.



From left to right Steve McLaughlin, Russ Jackson, Kate Jackson, Nancy Perrin, Don Payne, Matt Braun and Tony Harrison.

Watershed Program

The Kiowa County Watershed Aide also assisted with loading and unloading of pipe from OCC shop in Clinton, cut pipe at the shop in Clinton and attended watershed team training. Tony Harrison assisted Washita County with issues with the windfarm.

Tony Harrison, watershed aide also uploads all inspections in damwatch after he has completed the inspection.

Information and Education

The district did not hold the annual speech contest due to Covid. Covid also kept the annual land and range judging contest from being conducted.

USDA Conservation Programs

The conservation district works closely with the NRCS in carrying out conservation work in the county. The NRCS staff provides technical assistance to the conservation district and to county land users. The NRCS also administers several federal cost share programs.

Listed below are accomplishments through federal conservation programs in FY21.

- ❖ Twenty four Environmental Quality Incentives Program (EQIP) contracts were developed for a total of \$719,460.00 in cost-share assistance.
- ❖ One Conservation Stewardship Program (CSP) was approved for \$45,454.00.
- ❖ Nine Conservation Stewardship Program Grasslands Conservation Initiative (CSP-GCI) contracts were approved for \$58,470.00.
- ❖ One Environmental Quality Incentives Program (EQIP CIC) contract was approved for \$45,529.00.

NACD GRANT ACCEPTED AND ADMINISTERED

The Kiowa County Conservation accepted a grant offer to have the ability to hire a new employee. The new employee was hired and began work April 1, 2021. This employee continues to work under the grant program at this time. This employee has been a great asset to the NRCS and District.



COVID 19 changed the look of the monthly board meeting. Meetings were held outside, in district barns or other places to meet covid protocol and still conduct business.

NETWORKING AND MEETING

The Kiowa County Conservation District Directors and employees attend the OACD State Meeting in Oklahoma City from February 27 to March 1, 2022. This was the first in person OACD State Meeting since covid began.

Covid protocol kept some networking and meetings from taking place. OACDE teleconferences were used to keep in touch with other districts. Zoom meetings were held for outreach and other meetings.

LONG RANGE PLAN PROGRESS

Kiowa County Conservation District hosted a management workshop via zoom on February 23, 2022. Topics were grazing management, locally led conservation and state cost share program along with NRCS programs available. A survey was available for input from landowners. This workshop was our locally led meeting also. Edie Brown shared the importance of the state cost share program and letting legislators know the how much this program means to producers.

Feral Swine Report for November 2022

Northern Oklahoma Feral Swine Project-Michael Horinek

- Damage Assessments are continually being completed.
- Attended Kay County Conservation District Board Meeting.
- Aided APHIS personnel Randy Lowry and Pake Wise on numerous occasions scouting, baiting traps, and removing swine from traps.
- Currently 45 landowners have signed up in the project with approximately 41,000+ acres have been enrolled in the project area.
- 1500 feral swine have been captured directly related to the efforts of the Feral Swine Specialist.
- New landowner contacts are being made.
- Participated in an agency workgroup meeting.
- Attended the Area II meeting in Stillwater.
- Working on a presentation for the Pawnee County CD Outdoor Classroom.

Red River Swine Project-Tanner Raasch

- Attended Tillman, and Cotton County Conservation District Board Meetings.
- Attended the Area IV Meeting in Fort Cobb.
- Several new locations were scouted and trail cameras were moved to these locations.
- Spoke to and signed up several land owners about the project during the month.
- Completed several Damage Assessments.
- Assisted APHIS with baiting traps and trail camera monitoring on several occasions.
- Most of the trapping efforts have been focused in Cotton and southern Tillman Counties.
- Receiving more reports from landowners of pig sightings. Mr. Raasch believes the increase is due to landowners spending more time in the field leading to more swine sightings.
- Mr. Raasch would like to wish everyone a Happy Thanksgiving!

OKLAHOMA CONSERVATION COMMISSION
CONSERVATION PROGRAMS DIVISION
Tammy Sawatzky, Director
December 12, 2022

Administration

- Reconciled O&M and rehab financial records.
- NRCS agreement management for watershed activities and remedial repairs.
- Attended and presented on the Cost-Share Program at all OACD area meetings, November 2, 4, 9, 16 and 18.
- Participated in NRCS PDM meeting, November 30.
- Attended Commission meeting, November 7.
- Attended Emergency Drought Commission meeting, November 9.
- Participated in meeting with OCC staff to discuss changes to the Emergency Drought Cost-Share Program, November 10.
- Participated in two Emergency Drought Q&A sessions for district staff and directors, November 14.
- Responded to subpoena for Cottonwood Creek Site 54 rehabilitation project.
- Participated in the Principal Staff meeting, November 3.
- Attended and presented on the Flood Control Dam Program at the Noble County Conservation District Watershed Banquet.
- Claims processed:

	# of Claims	Amount
CPD Administration	7	\$ 499.82
Rehabilitation	1	4,266.82
District O&M	5	81,444.58
TOTAL		<u>\$ 86,211.22</u>

Watershed Projects

- Approved Wildlife Services requests for beaver removal for:

<u>District</u>	<u>Project</u>
Arbuckle	Caddo 5, Upper Bayou 7
Love	Lower Bayou 10

- Approved \$5,000 of O&M funding requests:

<u>District</u>	<u>Project</u>	<u>Amount</u>
Love	Lower Bayou 10 – repair beaver damage	5,000

Watershed Rehabilitation and New Construction

- NRCS rehabilitation and new construction agreement management.
- Scheduled Fourche Maline Site 7M pre-bid meeting for December 8. Received word from NRCS that there is an issue with permitting that needs to be addressed prior to solicitation. CAP was notified November 21 to cancel the pre-bid meeting.

- Administrative, technical and land rights assistance to:

Rehabilitation

Sequoyah County – Sallisaw 33, Sallisaw 36
Town of Wilburton – Fourche Maline 7M
City of Perry – Upper Black Bear 62
Pontotoc County – Upper Clear Boggy 26
LeFlore County – Caston Mountain 1 and 2

East Canadian County – Uncle John 10
Town of Meeker – Quapaw 15
Adair County – Scraper Hollow 2
Latimer County – Boiling Springs 1

New Construction

Love County – Lower Bayou 12

Watershed Dam Operation & Maintenance – George Moore & Johnny Pelley

- Technical, administrative, and legal/easement assistance to 13 Conservation Districts:

Grady County	Custer County	Kiowa County	Muskogee County
Konawa	Garvin	Creek County	Hughes County
Upper Washita	Noble County	South Caddo	East Canadian County
Pontotoc County			
- Attended OACD Area IV meeting, Ft. Cobb, November 16.
- Video assessment for NRCS, Rush Creek 36, Rock Creek 4A, Bear Hybarger 3, Peavine Creek 2, Chigley Sandy 1, Big Wewoka 30, Cane Creek 24, 26A, 27, 29, Little Wewoka 13 and Soldier Creek 1.
- Attended CPD staff meeting, November 29.
- Continued management of OKIE811 tickets/emergency response calls in designated districts.
- Management of equipment maintenance and repair for Watershed Program fleet.
- Helped districts in assessing and utilizing state Emergency Drought Cost-Share.

Administrative Programs – Paige Porter

- Attended Commission meeting, Nov. 7.
- Attended all five OACD Area meetings throughout November.
- Collaborated with Greg Kloxin to create and present interactive engagement Mentimeter survey for VET committee research. Presentations at each Area meeting. Post-presentation, assembled aggregate data for summary release.
- Dispersed and discussed OKIE811 information handout at OACD area meetings.
- Continued OCC/OKIE811 compliance project. Conducted awareness and education through specific outreach to remaining districts and staff with training and compliance issues.
- Received and managed all agency vehicle logs and Comdata invoicing for the month.
- Transferred agency fleet management logs and MFR reporting to Patricia Foy-Binkley.
- Attended two Teams meetings on state Emergency Drought Cost Share program for Districts.
- Paid November utility services for Clinton and Pauls Valley watershed shops.
- Facilitated purchasing requests and travel for the division.
- Continued planning and administration of CAP Grady CCD watershed office/shop build.
- Reconciled & submitted Conservation Programs P-card activity.
- Continued CP division inventory project and maintenance.
- Compiled and prepared November CPD report to the Commission.
- Attended CPD staff meeting Nov. 29.

Cost-Share Program – Taylor Marshall

- Received and Processed Cost-Share Claims for payment.
- Attended Area Meetings for all 5 OACD Conservation District Areas.
- Attended Conservation Commission Meeting on 11/7.
- Presented the PY 23 Final report at the Conservation Commission Monthly Meeting.
- Attended Cotton County Board Meeting On 11/8 to discuss Drought Emergency Issues.
- Attended Drought Commission Meeting on 11/9.
- Met with Leadership to discuss Emergency Drought Cost-Share changes and what guidance to give to conservation Districts.
- Met with OCC Soil Health Team on 11/14 to discuss upcoming Soil Health Cost-Share Program, and ideas for implementation.
- Continued work on the Emergency Drought Cost-Share Program Rules and aided districts with implementation.
- Conducted two Emergency Drought Q&A Sessions for Conservation district employees on 11/14 via Microsoft Teams.

- Fielded phone calls from districts and producers about the Emergency Drought Cost-Share Program.
- Continued to log past NRCS Trip Reports.
- Continued Participation in OCC VET Team Meetings.

# of Claims	# of Districts	Claim Amount		
PY 24				
38	25	\$135,194.07		
Brush Management		110.30 Acres	Pipeline	3,013 Ft
Fencing		12,606 Ft	Pond	8,251.45 cy
Heavy Use Protection Area		2,119.20 Sqft	Pumping Plant	5
Pasture & Hayland Planting		17 Acres	Well	7
Watering Facility		6,056.30 Gal	Herbaceous Weed Control	1,545.82 Acres