

AGENDA
OKLAHOMA CONSERVATION COMMISSION
Agriculture Building Board Room • 2800 N Lincoln Blvd • Oklahoma City, OK
Monday, November 7, 2022 – 9:30 a.m.

1. Call to Order
2. Roll call
3. Pledge of Allegiance
4. Discussion and possible approval of the October 3, 2022 regular meeting minutes.
5. Discussion and possible approval of Claims and Financial Statement Summary (Exhibit#1)
6. Presentation of Commission Agreements (Exhibit #2)
Discussion possible approval of the following new agreements:
 - a. OSU Environmental Science Graduate Program (OCC-720) to secure office space for the WQ Liaison on the OSU campus in Stillwater.
 - b. HBC – CPA’s and Advisors (OCC-774) to obtain auditing services for FY22 expenditures of federal awards related to the 319 non-point source implementation program.Discussion possible approval of the following amended agreement:
 - c. Oklahoma State University (OCC-582) to develop a quality assurance project plan and floodplain mapping protocol. OSU will conduct image processing, data analysis, field work, and report writing. Mapping will occur in the Arkansas River and Canadian River watersheds. **Amendment 3 reduces the amount of the agreement.**
7. Discussion and possible approval of Out of State Travel Requests (Exhibit #3).
 - a. Urban Best Management Practices for Watershed Planning – November 9-10, 2022 – Dallas, TX.
8. Discussion and possible approval of Conservation District Director appointments (Exhibit #4).
9. Discussion and possible approval of Conservation Commission regular scheduled meetings for Calendar Year 2023 (Exhibit #5).
10. Discussion and possible ratification of the revised Emergency Drought Program Cost Share Guidelines (Exhibit #6).
11. Discussion and possible approval to co-sponsor the following meetings:
 - a. Governor’s Water Conference, December 7-8, 2022

- b. Oklahoma Association of Conservation Districts' Annual State Meeting, February 26 – 28, 2023
- 12. Public Comments
- 13. New Business
- 14. Break (at option of the Chair)
- 15. Partnership Reports:
 - a. Oklahoma Department of Agriculture, Food and Forestry
 - b. USDA-Natural Resources Conservation Service
 - c. Oklahoma Association of Conservation Districts
- 16. Status Reports:
 - a. Oklahoma Conservation Commission Members
 - b. Oklahoma Conservation Commission Staff
 - 1. Trey Lam, Executive Director
 - 2. Shanon Phillips, Water Quality Director
 - 3. Mike Sharp, Office of Geographic Information and Technical Services Director
 - 4. Trampas Tripp, Abandoned Mine Land Program Director
 - 5. Clancy Green, District Services Director
 - 6. Tammy Sawatzky, Conservation Programs Director
 - 7. Lisa Knauf Owen, Assistant Director
- 17. Next Meeting: **Monday**, December 05, 2022, Oklahoma Department of Agriculture Board Room, 2800 N Lincoln Blvd., Oklahoma City, Oklahoma at 9:30 a.m.
- 18. Adjournment

All items on this agenda, including but not limited to any agenda item concerning the adoption or approval of any resolution, contract, agreement, or any other item of business, are subject to revision or amendment, including additions and/or deletions, without exception. Any revision or amendments will be limited and rationally related to the topic of the agenda item. The Board may defer, strike, continue, table, and/or refer any agenda item to its Executive Director, staff, attorney, and/or refer back or appoint a committee for the purpose of gathering more information the Board may need to take action on any agenda item at a subsequent special or regular meeting of the Board.

MINUTES

CALL TO ORDER

The Oklahoma Conservation Commission met Monday, November 7, 2022, in the Agriculture Building located at 2800 N. Lincoln Blvd in Oklahoma. The meeting was called to order at 9:30 a.m. by Chair Gary Crawley. He stated this was a scheduled regular meeting held in accordance with the Open Meeting Law, Title 25, Oklahoma Statutes, Sections 301 and following as amended. The agenda for this meeting was posted at 6:00 p.m. Thursday, November 3, 2022, at the front entrance of the Oklahoma Agriculture Building, 2800 N. Lincoln Boulevard, Oklahoma City, Oklahoma, as well as on the agency's website conservation.ok.gov.

ROLL CALL

Lisa Knauf Owen, Assistant Director, took roll call and the following members were in attendance:

Gary Crawley, Chair, Area 5 Member
Clay Forst, Vice Chair, Area 4 Member
Dan Herald, Secretary, Area 1 Member
Robert Priess, Area 2 Member
Scotty Herriman, Area 3 Member

Others in attendance were:

Trey Lam, Executive Director
Lisa Knauf Owen, Assistant Director
Jeannie Parsley, Comptroller
Pat Foy-Binkley, Administrative Programs Officer/CPO
Janet Stewart, General Counsel
Bryan Painter, Public Information Officer
Bert Bitseedy, Administrative Assistant
Clancy Green, District Services Division Director
Trampas Tripp, Abandoned Mine Land Director
Tammy Sawatzky, Conservation Programs Director
Taylor Marshall, Cost-Share Program Coordinator for Conservation Programs
Shanon Phillips, Water Quality Director
Greg Kloxin, Assistant Director of Water Quality Division
Maryanne Danzler-Kyer, Environmental Programs Officer
Rebecca Bond, Blue Thumb Director
Mike Sharp, Office of Geographic Information and Technical Services Director
Audry Ochsner, Oklahoma Department of Agriculture Food and Forestry
Lee Benson, (PIO) Oklahoma Department of Agriculture Food and Forestry
Sarah Blaney, President, Oklahoma Association of Conservation Districts
Amanda Mathis, NRCS, Acting State Conservationist
Karlee Belle Gholson, Governor's Office

MINUTES OF PREVIOUS REGULAR MEETING

A motion was made by Mr. Forst and seconded by Mr. Priess to approve the minutes of the October 3, 2022 Commission meeting as written. Those voting aye were: Herriman, Forst, Crawley, Herald and Priess. Nay votes: none. Motion carried.

CLAIMS/FINANCIAL STATEMENT

Commissioners reviewed the claims register, p-card statement, revenue summary and allotment budget / available cash report as provided by Ms. Parsley in Exhibit #2. She stated that claims were processed totally \$2.52 million during a 38-day period. Ms. Parsley introduced the Conservation Commission's new APO/CPO, Pat Foy-Binkley. A motion was made by Mr. Forst and seconded by Mr. Herriman to approve the financial reports as presented. Those voting aye were: Herriman, Forst, Crawley, Herald and Priess. Nay votes: none. Motion carried.

PRESENTATION OF AGREEMENTS

Ms. Owen presented two new agreements for approval listed as item "a-b" on Exhibit #2. The first agreement would provide office space for the shared Water Quality Liaison position on OSU Campus in Stillwater and the second is to obtain auditing services for FY22 EPA 319 expenditures. Ms. Owen recommended approval of these agreements. After discussion, a motion was made by Mr. Herriman and seconded by Mr. Priess for approval of the new agreements. Those voting aye were; Herriman, Forst, Crawley, Herald and Priess. Nay votes: none. Motion carried.

Ms. Owen presented one amended agreement for approval listed as item "c" on Exhibit #2. Ms. Owen noted that the amendment reduces the amount of the agreement as much of the work completed was done by agency staff. The end date for this agreement is December 31, 2022. Ms. Owen recommended approval of the amended agreement. After discussion, a motion was made by Mr. Herald and seconded by Mr. Forst for approval of the amended agreement as presented. Those voting aye were: Herriman, Forst, Crawley, Herald and Priess. Nay votes: none. Motion carried.

OUT-OF-STATE TRAVEL REQUESTS

Mr. Lam presented one out of state travel request for approval listed as item "a" on Exhibit #3. This request is for staff to attend the Urban Best Management Practices for Watershed Planning on November 9-10, 2022 in Dallas, Texas. Mr. Lam requested approval for Rebecca Bonds to attend. A motion was made by Mr. Forst and seconded by Mr. Herriman for approve out of state travel request. Those voting aye were: Herriman, Forst, Crawley, Herald and Priess. Nay votes: none. Motion carried.

CONSERVATION DISTRICT DIRECTOR APPOINTMENTS

Ms. Green discussed with Commissioners recommendation of Conservation District Director Appointments (Exhibit #4). After discussion, a motion was made by Mr. Herriman and seconded by Mr. Priess to approve the district director appointments as presented. Those voting aye were: Herriman, Forst, Crawley, Herald and Priess. Nay votes: none. Motion carried.

CONSERVATION COMISSION REGULAR SCHEDULED MEETINGS FOR 2023

Ms. Owen presented the draft regular meeting schedule for approval of the dates for the year 2023 on Exhibit #5. Due to the holidays on the first Monday of the month of January and September, the meeting for both months were set to a later date. After discussion, Mr. Herald made a motion, seconded by Mr. Forst to approve the 2023 Commission meeting dates as presented.

Those voting aye were: Herriman, Forst, Crawley, Herald and Priess. Nay votes: none. Motion carried.

REVISED EMERGENCY DROUGHT COST-SHARE PROGRAM GUIDELINES

Mr. Lam reviewed revisions made to the Emergency Drought Cost-Share Program Guidelines with Commissioners as presented in Exhibit #6. The guidelines were updated to allow for changes based on the Drought Commission's recommendations. After discussion, a motion was made by Mr. Priess and seconded by Mr. Herald to ratify the revisions to the Emergency Drought Cost-Share Guidelines as presented. Those voting aye were: Herriman, Forst, Crawley, Herald and Priess. Nay votes: none. Motion carried.

CO-SPONSOR MEETINGS

Two meetings were presented by Mr. Lam for sponsorship consideration. The first was the Governor's Water Conference on December 7-8, 2022. The second being the Oklahoma Association of Conservation Districts' Annual State Meeting in February 26-28, 2023. After discussion, a motion was made by Mr. Forst and seconded by Mr. Herriman to sponsor both meetings. Those voting aye were: Herriman, Forst, Crawley, Herald and Priess. Nay votes: none. Motion carried.

PUBLIC COMMENTS

No public comments

NEW BUSINESS

No new business

CONSERVATION PARTNERSHIP REPORTS

Oklahoma Department of Agriculture, Food and Forestry: Audrey Ochsner introduced Lee Benson to the Commissioners. Lee Benson, who is the new PIO for the department. She reported that the Ag Commission held their traveling meeting this past month stopping in Hydro, Hobart, and Altus. The ODAFF will be hosting a Fall Festival on Wednesday, November 9, 2022 prior to the Emergency Drought Commission Meeting at 3:00 p.m.

USDA-Natural Resources Conservation Service: Amanda Mathis, Acting State Conservationist, noted that the agency's priorities for FY23 remain the same: 1. Climate Smart Ag and Forestry, 2. Equity in Program Delivery, 3. Urban Conservation.

Ms. Mathis reported that delivery of program funding made available through the Inflation Reduction Act will begin in FY23. She stated that this is not a new program but will work through existing programs. She indicated that this is an opportunity for NRCS to be innovative, think creatively, use program flexibilities and expand demand and partnerships in order to deliver these funds. Ms. Mathis noted the FY23 application deadlines for each of the programs. Ms. Mathis mentioned there are two new tribal conservation districts; Choctaw and Comanche Nation. She also reported on numerous personnel actions for October 2022 and indicated that interviews had been completed for the State Conservationist position, but the selection was yet to be announced.

Oklahoma Association of Conservation Districts: Sarah Blaney, presented upcoming outreach training for Tulsa area and OKC area with limited seating, 30 seat limit for each area. She also presented the land judging registration to be sent out. Registration will be an online

process this year. OACD is attending the Inter-Tribal Agricultural Council Meeting in Las Vegas this December. There will be a Farmer Veteran Coalition booth at the Kansas Association of Conservation Districts meeting. The Small Farmers Conference is on November 18-19, 2022, in Wewoka, OK.

Ms. Blaney stated she is proud to introduce the Eco-Harvest market program, an innovative ecosystem services solution for agriculture. Eco-Harvest rewards producers for beneficial environmental outcomes from regenerative agriculture – including increased soil carbon, reduced greenhouse gases, and improved water quality. Ms. Blaney also noted that in June 2022, General Mills Inc (GMI) and Ecosystem Services Market Consortium (ESMC) announced the development of a multi-year roadmap to meet General Mills’ supply chain carbon and greenhouse gas (GHG) and regenerative agriculture commitments through ESMC’s Eco-Harvest market program. Eco-Harvest, launched in May 2022 after more than three years of pilot testing and refinement with agricultural supply chain and value chain partners, is an innovative ecosystem services market program that pays farmers for beneficial environmental outcomes from regenerative agriculture. Eco-Harvest meets food and beverage sector annual Scope 3 reporting needs for quantified, verified soil carbon removals and reduced GHG emissions from agricultural production within their supply chains.

STATUS REPORTS

OKLAHOMA CONSERVATION COMMISSION MEMBERS

Mr. Priess –Thankful for all participants in the Area 2. Payne County was awarded Outstanding District.

Mr. Forst –Nothing to report

Mr. Crawley – area received 3-4” of rain and greening up.

Mr. Herriman – Area received 1.4” of rain and wheat growth developing.

Mr. Herald- Area received the first snow of the year.

OKLAHOMA CONSERVATION COMMISSION STAFF

Executive Director: Trey Lam. Mr. Lam reported that the agency held a full staff meeting this past month and have completed the hiring within Finance Department. He also introduced Bert Bitseedy as the Agency’s new Administrative Assistant and welcomed her to her first Commission meeting.

Water Quality Program: Shanon Phillips, OCC Water Quality Division Director, Ms. Phillips stated that there was a report in the packet, and she would be happy to answer any questions. She states that she has just submitted the 100th success story and her goal at the end of the year is to submit over 100 success stories.

Office of Geographic Information and Technical Services: Mike Sharp, Director, Dr. Sharp stated that there was a report in the packet, and he would be happy to answer any questions.

Abandoned Mine Lands Reclamation: Trampas Tripp, Director. Mr. Tripp stated that there was a report in the packet, and he would be happy to answer any questions. Reported that the grant for unpaved roads per county was approved. AML phase II approved signed \$866,000 in repair. Two projects were completed and continue updating inventory records. Non coal inventory, requesting each district to report any abandoning mines, Mike Sharp will assist in putting together the maps.

District Services: Clancy Green, Director, Ms. Green reported that directors from the Little

River Conservation District were affected by the tornados that went through Idabel.

Conservation Programs: Tammy Sawatzky, Director. Ms. Sawatzky stated that there was a report in the packet, and she would be happy to answer any questions. She also stated that the drought assistance program will become well know and is gaining more applicants.

Assistant Director: Lisa Knauf Owen. Ms. Owen announced Rebecca Bond has completed the requirements and graduated from the Certified Manager Program. Clancy Green will begin the CPM program in January.


NEXT MEETING

After discussion, the Commissioners agreed to move the next regular meeting of the Oklahoma Conservation Commission to Monday, December 12, 2022, at the Oklahoma Department of Agriculture Building. 2800 N. Lincoln Blvd., Oklahoma City, Oklahoma at 9:30 a.m.

ADJOURNMENT

There being no further business, Mr. Crawley declared the meeting adjourned at 11:05 a.m.

Approved by the Oklahoma Conservation Commission on November 7, 2022.


Chair

OKLAHOMA CONSERVATION COMMISSION
CLAIMS REGISTER BY PROGRAM
FOR THE PERIOD OF SEPTEMBER 22, 2022 THROUGH OCTOBER 30, 2022

Voucher	Fund	Department	Date	Amount	Account	Sub	Vendor Name
Employee Withholdings/Retirement/Insurance							
00067212	25000	3000002	10/17/2022	65,554.25	513250		OKLAHOMA PUBLIC EMPLOYEES RETIREMENT SYS
00067213	70000	3000002	10/17/2022	577.26	513250		OKLAHOMA PUBLIC EMPLOYEES RETIREMENT SYS
00067213	25000	3000002	10/17/2022	2,227.50	513250		OKLAHOMA PUBLIC EMPLOYEES RETIREMENT SYS
00067212	70000	3000002	10/17/2022	15437.550	513250		OKLAHOMA PUBLIC EMPLOYEES RETIREMENT SYS
00067214	70000	3000002	10/17/2022	1,450.89	512120		AMERICAN FAMILY LIFE ASSURANCE CO
00067215	70000	3000002	10/17/2022	500.00	512110		AMERICAN FIDELITY ASSURANCE COMPANY
00067177	25000	3000002	10/13/2022	109,432.54	555170		STATE & EDUC EMPL GRP INS BD
00067177	70000	3000002	10/13/2022	8,508.28	555170		STATE & EDUC EMPL GRP INS BD
H0474045	99400		10/4/2022	114.82	633110		WASHINGTON NATIONAL INSURANCE COMPANY
H0474046	99400		10/4/2022	1,443.00	633130		OKLAHOMAS CREDIT UNION
H0474047	99400		10/4/2022	600.00	633130		CREDIT UNION ONE OF OKLAHOMA
H0474044	99400		10/4/2022	632.25	633110		AMERICAN FAMILY LIFE ASSURANCE CO
H0474048	99400		10/4/2022	625.00	633190		OKLAHOMA 529 COLLEGE SAVINGS PLAN
H0474049	99400		10/4/2022	15.00	633190		OKLA PUBLIC EMPLOYEES ASSOC
H0474050	99400		10/4/2022	285.00	633190		UNITED WAY OF CENTRAL OKLAHOMA INC
00067080	70000	3000002	9/27/2022	1,450.89	512120		AMERICAN FAMILY LIFE ASSURANCE CO
00067082	70000	3000002	9/27/2022	500.00	512110		AMERICAN FIDELITY ASSURANCE COMPANY
000011296	70000	3000002	9/27/2022	60.55	513250		OKLAHOMA PUBLIC EMPLOYEES RETIREMENT SYS
000011296	40000	3000002	9/27/2022	285.46	513250		OKLAHOMA PUBLIC EMPLOYEES RETIREMENT SYS
				209,700.24	Employee Withholdings/Retirement/Insurance		
Administration							
00067079	19301	1000001	9/27/2022	12.02	531180		BANCFIRST
00067087	19301	1000001	9/30/2022	1,090.00	515060		OFFICE OF MANAGEMENT & ENTERPRISE SVCS
00067124	19301	1000001	10/4/2022	1,043.00	532130		AMERICAN SELF STORAGE
00067128	19301	1000001	10/4/2022	521.50	532130		AMERICAN SELF STORAGE
00067167	19301	1000001	10/11/2022	236.50	521310		GARY CRAWLEY
00067168	19301	1000001	10/11/2022	758.95	521310		SCOTTY JOE HERRIMAN
00067169	19301	1000001	10/11/2022	336.25	521310		SCOTTY JOE HERRIMAN
00067171	19301	1000001	10/11/2022	350.00	521310		DAN HERALD
00067170	19301	1000001	10/11/2022	50.00	521310		ROBERT M PRIESS
00067172	19301	1000001	10/11/2022	142.50	521310		CLAY FORST
00067173	19301	1000001	10/11/2022	757.20	521310		GARY CRAWLEY
00067176	19301	1000001	10/17/2022	77.12	515610		OFFICE OF MANAGEMENT & ENTERPRISE SVCS
00067179	19201	1000001	10/13/2022	993.10	536140		BANK OF AMERICA NA
00067179	40000	1000001	10/13/2022	440.52	522113		BANK OF AMERICA NA
00067179	19301	1000001	10/13/2022	2,209.60	522130		BANK OF AMERICA NA
00067179	19301	1000001	10/13/2022	104.00	522131		BANK OF AMERICA NA
00067179	19301	1000001	10/13/2022	1,350.00	522150		BANK OF AMERICA NA
00067179	19301	1000001	10/13/2022	991.80	536140		BANK OF AMERICA NA
00067188	19301	1000001	10/13/2022	521.50	532130		AMERICAN SELF STORAGE
00067227	19301	1000001	10/19/2022	115.00	541150		OFFICE OF MANAGEMENT & ENTERPRISE SVCS
00067229	19301	1000001	10/21/2022	1,082.00	515060		OFFICE OF MANAGEMENT & ENTERPRISE SVCS

OKLAHOMA CONSERVATION COMMISSION
CLAIMS REGISTER BY PROGRAM
FOR THE PERIOD OF SEPTEMBER 22, 2022 THROUGH OCTOBER 30, 2022

Voucher	Fund	Department	Date	Amount	Account	Sub	Vendor Name
00067285	40000	1000001	10/26/2022	3,146.21	532110		OFFICE OF MANAGEMENT & ENTERPRISE SVCS
00067289	19301	1000001	10/25/2022	521.50	532130		AMERICAN SELF STORAGE
PAYROLL				59,159.06			DIVISION PAYROLL - SEPTEMBER MAIN AND SUPPLEMENTAL, OCTOBER DIRECT PAY
				76,009.33			Administration
Watershed Operation & Maintenance/Rehabilitation							
00067081	19301	2000001	9/27/2022	314,775.78	543140		CAPITOL IMPROVEMENT AUTHORITY
00067084	19301	2000001	9/27/2022	820.69	555170	96	HARMON COUNTY CONSERVATION DISTRICT
00067085	19301	2000001	9/27/2022	206.50	555170	96	KIOWA COUNTY CONSERVATION DISTRICT NO 76
00067086	19301	2000001	9/27/2022	206.50	555170	96	MURRAY COUNTY CONSERVATION DISTRICT
00067115	19301	2000001	10/4/2022	191.75	521120	01	PELLEY,JOHNNY H
00067116	19301	2000001	10/4/2022	206.50	521120	01	MOORE,GEORGE F
00067117	19301	2000001	10/4/2022	59.00	521120	01	MARSHALL,TAYLOR M
00067118	19301	2000001	10/4/2022	73.75	521120	01	MARSHALL,TAYLOR M
00067137	19301	2000001	10/6/2022	43,925.00	555170	96	LITTLE RIVER CONSERVATION DISTRICT
00067138	19301	2000001	10/6/2022	10,000.00	555170		OKFUSKEE COUNTY CONSERVATION DISTRICT
00067143	19301	2000001	10/6/2022	3,696.47	555170	08	PITTSBURG COUNTY CONSERVATION DISTRICT
00067145	19301	2000001	10/6/2022	191.75	555170		EAST CANADIAN COUNTY CONSERVATION DISTR
00067146	19301	2000001	10/6/2022	191.75	555170		GRADY COUNTY CONSERVATION DIST
00067179	19301	2000001	10/13/2022	102.45	531370		BANK OF AMERICA NA
00067179	19301	2000001	10/13/2022	302.54	536140		BANK OF AMERICA NA
00067179	19301	2000001	10/13/2022	95.88	536190		BANK OF AMERICA NA
00067179	19301	2000001	10/13/2022	788.04	522130		BANK OF AMERICA NA
00067179	19301	2000001	10/13/2022	1,598.00	522131		BANK OF AMERICA NA
00067179	19301	2000001	10/13/2022	450.00	522150		BANK OF AMERICA NA
00067179	19301	2000001	10/13/2022	65.65	531350		BANK OF AMERICA NA
00067179	19301	2000001	10/13/2022	97.97	531360		BANK OF AMERICA NA
00067195	19301	2000001	10/17/2022	7,450.00	555170		CUSTER COUNTY CONSERVATION DISTRICT
00067191	19301	2000001	10/17/2022	280.73	555170	96	WASHITA COUNTY CONSERVATION DISTRICT
00067192	19301	2000001	10/17/2022	1,800.00	555170	96	JOHNSTON COUNTY CONSERVATION DISTRICT
00067193	19301	2000001	10/17/2022	9,825.00	555170		GRADY COUNTY CONSERVATION DIST
00067194	19301	2000001	10/17/2022	191.75	555170	96	MCCLAIN COUNTY CONSERVATION DISTRICT
00067210	19301	2000001	10/19/2022	132.75	521120	01	MARSHALL,TAYLOR M
00067211	19301	2000001	10/17/2022	44.25	521120	01	MOORE,GEORGE F
00067273	19301	2000001	10/21/2022	1,284.52	555170	08	PITTSBURG COUNTY CONSERVATION DISTRICT
00067286	19301	2000001	10/25/2022	153,048.22	555170		CUSTER COUNTY CONSERVATION DISTRICT
00067287	19301	2000001	10/25/2022	206.50	555170		KIOWA COUNTY CONSERVATION DISTRICT NO 76
00067288	19301	2000001	10/25/2022	314,775.77	543140		CAPITOL IMPROVEMENT AUTHORITY
00067083	40000	2000003	9/27/2022	5,213.23	555170		SEQUOYAH COUNTY CONSERVATION DISTRICT
PAYROLL				66,089.17			DIVISION PAYROLL - SEPTEMBER MAIN AND SUPPLEMENTAL
				938,387.86			Watershed Operation & Maintenance/Rehabilitation
Field Services							
00067041	19301	3000001	9/26/2022	3,775.80	555170	05	COMANCHE COUNTY CONSERVATION DISTRICT
00067041	19301	3000001	9/26/2022	1,994.21	555170	02	COMANCHE COUNTY CONSERVATION DISTRICT

OKLAHOMA CONSERVATION COMMISSION
CLAIMS REGISTER BY PROGRAM
FOR THE PERIOD OF SEPTEMBER 22, 2022 THROUGH OCTOBER 30, 2022

Voucher	Fund	Department	Date	Amount	Account	Sub	Vendor Name
00067041	19301	3000001	9/26/2022	19.00	555170	20	COMANCHE COUNTY CONSERVATION DISTRICT
00067041	19301	3000001	9/26/2022	510.00	555170	63	COMANCHE COUNTY CONSERVATION DISTRICT
00067041	19301	3000001	9/26/2022	100.00	555170	63	COMANCHE COUNTY CONSERVATION DISTRICT
00067041	19301	3000001	9/26/2022	55.10	555170	72	COMANCHE COUNTY CONSERVATION DISTRICT
00067041	19301	3000001	9/26/2022	546.00	555170	84	COMANCHE COUNTY CONSERVATION DISTRICT
00067041	19301	3000001	9/26/2022	1,018.00	555170	84	COMANCHE COUNTY CONSERVATION DISTRICT
00067043	19301	3000001	9/26/2022	67.90	555170	80	WOODWARD COUNTY CONSERVATION DISTRICT
00067042	19301	3000001	9/26/2022	2,939.32	555170	05	LOVE COUNTY CONSERVATION DISTRICT
00067042	19301	3000001	9/26/2022	90.00	555170	23	LOVE COUNTY CONSERVATION DISTRICT
00067043	19301	3000001	9/26/2022	90.55	555170	82	WOODWARD COUNTY CONSERVATION DISTRICT
00067043	19301	3000001	9/26/2022	230.74	555170	84	WOODWARD COUNTY CONSERVATION DISTRICT
00067043	19301	3000001	9/26/2022	75.55	555170	84	WOODWARD COUNTY CONSERVATION DISTRICT
00067043	19301	3000001	9/26/2022	829.39	555170	84	WOODWARD COUNTY CONSERVATION DISTRICT
00067043	19301	3000001	9/26/2022	269.13	555170	01	WOODWARD COUNTY CONSERVATION DISTRICT
00067043	19301	3000001	9/26/2022	37.56	555170	81	WOODWARD COUNTY CONSERVATION DISTRICT
00067043	19301	3000001	9/26/2022	843.98	555170	12	WOODWARD COUNTY CONSERVATION DISTRICT
00067043	19301	3000001	9/26/2022	3,062.90	555170	01	WOODWARD COUNTY CONSERVATION DISTRICT
00067044	19301	3000001	9/26/2022	76.00	555170	77	BEAVER COUNTY CONSERVATION DISTRICT
00067044	19301	3000001	9/26/2022	3,072.35	555170	05	BEAVER COUNTY CONSERVATION DISTRICT
00067044	19301	3000001	9/26/2022	119.37	555170	20	BEAVER COUNTY CONSERVATION DISTRICT
00067044	19301	3000001	9/26/2022	25.00	555170	62	BEAVER COUNTY CONSERVATION DISTRICT
00067044	19301	3000001	9/26/2022	45.37	555170	80	BEAVER COUNTY CONSERVATION DISTRICT
00067044	19301	3000001	9/26/2022	58.25	555170	80	BEAVER COUNTY CONSERVATION DISTRICT
00067044	19301	3000001	9/26/2022	83.66	555170	82	BEAVER COUNTY CONSERVATION DISTRICT
00067046	19301	3000001	9/26/2022	2,153.00	555170	94	CRAIG COUNTY CONSERVATION DISTRICT
00067045	19301	3000001	9/26/2022	566.22	555170	68	WAGONER COUNTY CONSERVATION DIST NO 22
00067045	19301	3000001	9/26/2022	225.00	555170	74	WAGONER COUNTY CONSERVATION DIST NO 22
00067045	19301	3000001	9/26/2022	86.11	555170	83	WAGONER COUNTY CONSERVATION DIST NO 22
00067045	19301	3000001	9/26/2022	5,067.18	555170	01	WAGONER COUNTY CONSERVATION DIST NO 22
00067046	19301	3000001	9/26/2022	3,909.14	555170	05	CRAIG COUNTY CONSERVATION DISTRICT
00067046	19301	3000001	9/26/2022	3,148.69	555170	07	CRAIG COUNTY CONSERVATION DISTRICT
00067046	19301	3000001	9/26/2022	350.00	555170	62	CRAIG COUNTY CONSERVATION DISTRICT
00067047	19301	3000001	9/26/2022	760.19	555170	83	GRANT COUNTY CONSERVATION DISTRICT
00067047	19301	3000001	9/26/2022	3,072.80	555170	05	GRANT COUNTY CONSERVATION DISTRICT
00067047	19301	3000001	9/26/2022	3,064.32	555170	07	GRANT COUNTY CONSERVATION DISTRICT
00067047	19301	3000001	9/26/2022	523.16	555170	80	GRANT COUNTY CONSERVATION DISTRICT
00067051	19301	3000001	9/26/2022	3,352.70	555170	05	CANEY VALLEY CONSERVATION DISTRICT
00067051	19301	3000001	9/26/2022	100.00	555170	62	CANEY VALLEY CONSERVATION DISTRICT
00067051	19301	3000001	9/26/2022	71.46	555170	71	CANEY VALLEY CONSERVATION DISTRICT
00067054	19301	3000001	9/26/2022	114.54	555170	71	HARMON COUNTY CONSERVATION DISTRICT
00067047	19301	3000001	9/26/2022	732.45	555170	84	GRANT COUNTY CONSERVATION DISTRICT
00067048	19301	3000001	9/26/2022	3,384.29	555170	05	CUSTER COUNTY CONSERVATION DISTRICT
00067048	19301	3000001	9/26/2022	3,165.44	555170	07	CUSTER COUNTY CONSERVATION DISTRICT
00067049	19301	3000001	9/26/2022	2,784.67	555170	05	COTTON COUNTY CONSERVATION DISTRICT
00067049	19301	3000001	9/26/2022	3,601.25	555170	08	COTTON COUNTY CONSERVATION DISTRICT
00067050	19301	3000001	9/26/2022	87.76	555170	80	PAWNEE COUNTY CONSERVATION DISTRICT
00067050	19301	3000001	9/26/2022	3,378.60	555170	05	PAWNEE COUNTY CONSERVATION DISTRICT
00067050	19301	3000001	9/26/2022	206.55	555170	24	PAWNEE COUNTY CONSERVATION DISTRICT
00067050	19301	3000001	9/26/2022	16.10	555170	72	PAWNEE COUNTY CONSERVATION DISTRICT
00067052	19301	3000001	9/26/2022	3,719.74	555170	05	ATOKA COUNTY CONSERVATION DISTRICT
00067052	19301	3000001	9/26/2022	3,188.14	555170	07	ATOKA COUNTY CONSERVATION DISTRICT

OKLAHOMA CONSERVATION COMMISSION
CLAIMS REGISTER BY PROGRAM
FOR THE PERIOD OF SEPTEMBER 22, 2022 THROUGH OCTOBER 30, 2022

Voucher	Fund	Department	Date	Amount	Account	Sub	Vendor Name
00067052	19301	3000001	9/26/2022	637.74	555170	26	ATOKA COUNTY CONSERVATION DISTRICT
00067053	19301	3000001	9/26/2022	349.58	555170	26	WOODS COUNTY CONSERVATION DISTRICT
00067053	19301	3000001	9/26/2022	101.11	555170	71	WOODS COUNTY CONSERVATION DISTRICT
00067053	19301	3000001	9/26/2022	60.00	555170	72	WOODS COUNTY CONSERVATION DISTRICT
00067053	19301	3000001	9/26/2022	58.00	555170	77	WOODS COUNTY CONSERVATION DISTRICT
00067053	19301	3000001	9/26/2022	24.09	555170	71	WOODS COUNTY CONSERVATION DISTRICT
00067053	19301	3000001	9/26/2022	240.00	555170	80	WOODS COUNTY CONSERVATION DISTRICT
00067053	19301	3000001	9/26/2022	26.12	555170	80	WOODS COUNTY CONSERVATION DISTRICT
00067053	19301	3000001	9/26/2022	49.75	555170	81	WOODS COUNTY CONSERVATION DISTRICT
00067053	19301	3000001	9/26/2022	2,736.38	555170	05	WOODS COUNTY CONSERVATION DISTRICT
00067054	19301	3000001	9/26/2022	3,184.48	555170	02	HARMON COUNTY CONSERVATION DISTRICT
00067054	19301	3000001	9/26/2022	3,423.94	555170	05	HARMON COUNTY CONSERVATION DISTRICT
00067054	19301	3000001	9/26/2022	2,153.00	555170	94	HARMON COUNTY CONSERVATION DISTRICT
00067054	19301	3000001	9/26/2022	27.53	555170	80	HARMON COUNTY CONSERVATION DISTRICT
00067056	19301	3000001	9/26/2022	91.33	555170	82	KIOWA COUNTY CONSERVATION DISTRICT NO 76
00067055	19301	3000001	9/26/2022	47.27	555170	24	HASKELL COUNTY CONSERVATION DISTRICT
00067055	19301	3000001	9/26/2022	3,072.17	555170	05	HASKELL COUNTY CONSERVATION DISTRICT
00067056	19301	3000001	9/26/2022	4,587.15	555170	06	KIOWA COUNTY CONSERVATION DISTRICT NO 76
00067056	19301	3000001	9/26/2022	3,169.98	555170	05	KIOWA COUNTY CONSERVATION DISTRICT NO 76
00067056	19301	3000001	9/26/2022	63.40	555170	26	KIOWA COUNTY CONSERVATION DISTRICT NO 76
00067056	19301	3000001	9/26/2022	89.39	555170	71	KIOWA COUNTY CONSERVATION DISTRICT NO 76
00067056	19301	3000001	9/26/2022	48.69	555170	80	KIOWA COUNTY CONSERVATION DISTRICT NO 76
00067056	19301	3000001	9/26/2022	762.00	555170	84	KIOWA COUNTY CONSERVATION DISTRICT NO 76
00067057	19301	3000001	9/26/2022	89.39	555170	71	KIOWA COUNTY CONSERVATION DISTRICT NO 76
00067057	19301	3000001	9/26/2022	4,587.15	555170	06	KIOWA COUNTY CONSERVATION DISTRICT NO 76
00067057	19301	3000001	9/26/2022	3,169.98	555170	05	KIOWA COUNTY CONSERVATION DISTRICT NO 76
00067057	19301	3000001	9/26/2022	55.00	555170	26	KIOWA COUNTY CONSERVATION DISTRICT NO 76
00067057	19301	3000001	9/26/2022	49.42	555170	80	KIOWA COUNTY CONSERVATION DISTRICT NO 76
00067057	19301	3000001	9/26/2022	91.33	555170	82	KIOWA COUNTY CONSERVATION DISTRICT NO 76
00067058	19301	3000001	9/26/2022	210.00	555170	91	CANEY VALLEY CONSERVATION DISTRICT
00067059	19301	3000001	9/26/2022	9,400.00	555170	99	JACKSON COUNTY CONSERVATION DIST
00067074	19301	3000001	9/26/2022	3,412.87	555170	05	HARPER COUNTY CONSERVATION DISTRICT
00067074	19301	3000001	9/26/2022	7,233.44	555170	84	HARPER COUNTY CONSERVATION DISTRICT
00067074	19301	3000001	9/26/2022	888.92	555170	12	HARPER COUNTY CONSERVATION DISTRICT
00067088	40000	3000001	9/30/2022	829.74	555170	99	NORTH FORK OF RED RIVER CONSERVATION
00067089	40000	3000001	9/30/2022	450.00	555170	99	LINCOLN COUNTY CONSERVATION DISTRICT
00067091	19301	3000001	9/30/2022	1,900.00	555170	61	PAYNE COUNTY CONSERVATION FOUNDATION INC
00067092	19301	3000001	9/30/2022	121.62	555170	71	PUSHMATAHA CONSERVATION DISTRICT NO 44
00067092	19301	3000001	9/30/2022	24.91	555170	80	PUSHMATAHA CONSERVATION DISTRICT NO 44
00067092	19301	3000001	9/30/2022	58.50	555170	82	PUSHMATAHA CONSERVATION DISTRICT NO 44
00067092	19301	3000001	9/30/2022	3,165.72	555170	08	PUSHMATAHA CONSERVATION DISTRICT NO 44
00067092	19301	3000001	9/30/2022	3,770.29	555170	08	PUSHMATAHA CONSERVATION DISTRICT NO 44
00067093	19301	3000001	9/30/2022	3,065.13	555170	07	CREEK COUNTY CONSERVATION DISTRICT
00067093	19301	3000001	9/30/2022	286.00	555170	36	CREEK COUNTY CONSERVATION DISTRICT
00067093	19301	3000001	9/30/2022	51.72	555170	71	CREEK COUNTY CONSERVATION DISTRICT
00067093	19301	3000001	9/30/2022	28.75	555170	72	CREEK COUNTY CONSERVATION DISTRICT
00067093	19301	3000001	9/30/2022	849.00	555170	84	CREEK COUNTY CONSERVATION DISTRICT
00067120	19301	3000001	10/4/2022	3,300.86	555170	05	LINCOLN COUNTY CONSERVATION DISTRICT
00067120	19301	3000001	10/4/2022	2,784.69	555170	02	LINCOLN COUNTY CONSERVATION DISTRICT
00067120	19301	3000001	10/4/2022	163.25	555170	26	LINCOLN COUNTY CONSERVATION DISTRICT
00067122	19301	3000001	10/4/2022	3,061.83	555170	05	MARSHALL COUNTY CONSERVATION DISTRICT

OKLAHOMA CONSERVATION COMMISSION
CLAIMS REGISTER BY PROGRAM
FOR THE PERIOD OF SEPTEMBER 22, 2022 THROUGH OCTOBER 30, 2022

Voucher	Fund	Department	Date	Amount	Account	Sub	Vendor Name
00067122	19301	3000001	10/4/2022	3,165.40	555170	08	MARSHALL COUNTY CONSERVATION DISTRICT
00067122	19301	3000001	10/4/2022	133.54	555170	30	MARSHALL COUNTY CONSERVATION DISTRICT
00067122	19301	3000001	10/4/2022	311.96	555170	46	MARSHALL COUNTY CONSERVATION DISTRICT
00067122	19301	3000001	10/4/2022	27.94	555170	46	MARSHALL COUNTY CONSERVATION DISTRICT
00067122	19301	3000001	10/4/2022	210.00	555170	60	MARSHALL COUNTY CONSERVATION DISTRICT
00067122	19301	3000001	10/4/2022	448.00	555170	63	MARSHALL COUNTY CONSERVATION DISTRICT
00067122	19301	3000001	10/4/2022	73.98	555170	71	MARSHALL COUNTY CONSERVATION DISTRICT
00067122	19301	3000001	10/4/2022	27.72	555170	81	MARSHALL COUNTY CONSERVATION DISTRICT
00067122	19301	3000001	10/4/2022	96.56	555170	82	MARSHALL COUNTY CONSERVATION DISTRICT
00067125	19301	3000001	10/4/2022	377.47	555170	68	NOWATA COUNTY CONSERVATION DISTRICT
00067125	19301	3000001	10/4/2022	776.25	555170	69	NOWATA COUNTY CONSERVATION DISTRICT
00067125	19301	3000001	10/4/2022	225.00	555170	74	NOWATA COUNTY CONSERVATION DISTRICT
00067126	19301	3000001	10/4/2022	3,445.17	555170	05	CENTRAL N CANADIAN RIVER CONSERVATION
00067127	19301	3000001	10/4/2022	3,121.59	555170	05	DEER CREEK CONSERVATION DISTRICT
00067127	19301	3000001	10/4/2022	36.08	555170	71	DEER CREEK CONSERVATION DISTRICT
00067127	19301	3000001	10/4/2022	189.18	555170	80	DEER CREEK CONSERVATION DISTRICT
00067127	19301	3000001	10/4/2022	29.40	555170	81	DEER CREEK CONSERVATION DISTRICT
00067127	19301	3000001	10/4/2022	80.20	555170	82	DEER CREEK CONSERVATION DISTRICT
00067127	19301	3000001	10/4/2022	3,287.00	555170	84	DEER CREEK CONSERVATION DISTRICT
00067134	19301	3000001	10/6/2022	6,861.66	555170	05	BLAINE COUNTY CONSERVATION DISTRICT
00067136	19301	3000001	10/6/2022	197.50	555170	69	JOHNSTON COUNTY CONSERVATION DISTRICT
00067136	19301	3000001	10/6/2022	26.57	555170	80	JOHNSTON COUNTY CONSERVATION DISTRICT
00067136	19301	3000001	10/6/2022	25.00	555170	82	JOHNSTON COUNTY CONSERVATION DISTRICT
00067136	19301	3000001	10/6/2022	3,064.46	555170	05	JOHNSTON COUNTY CONSERVATION DISTRICT
00067140	19301	3000001	10/6/2022	34.87	555170	81	NORTH CADDO CONSERVATION DISTRICT
00067139	19301	3000001	10/6/2022	112.83	555170	71	WEST CADDO CONSERVATION DISTRICT
00067139	19301	3000001	10/6/2022	3,832.50	555170	05	WEST CADDO CONSERVATION DISTRICT
00067139	19301	3000001	10/6/2022	136.86	555170	80	WEST CADDO CONSERVATION DISTRICT
00067139	19301	3000001	10/6/2022	39.36	555170	81	WEST CADDO CONSERVATION DISTRICT
00067139	19301	3000001	10/6/2022	32.74	555170	82	WEST CADDO CONSERVATION DISTRICT
00067139	19301	3000001	10/6/2022	2,634.00	555170	84	WEST CADDO CONSERVATION DISTRICT
00067140	19301	3000001	10/6/2022	3,246.95	555170	05	NORTH CADDO CONSERVATION DISTRICT
00067140	19301	3000001	10/6/2022	171.94	555170	71	NORTH CADDO CONSERVATION DISTRICT
00067140	19301	3000001	10/6/2022	125.85	555170	80	NORTH CADDO CONSERVATION DISTRICT
00067140	19301	3000001	10/6/2022	58.39	555170	82	NORTH CADDO CONSERVATION DISTRICT
00067140	19301	3000001	10/6/2022	1,063.00	555170	84	NORTH CADDO CONSERVATION DISTRICT
00067141	19301	3000001	10/6/2022	3,072.22	555170	05	JEFFERSON COUNTY CONSERVATION DIST
00067141	19301	3000001	10/6/2022	150.00	555170	63	JEFFERSON COUNTY CONSERVATION DIST
00067141	19301	3000001	10/6/2022	145.34	555170	71	JEFFERSON COUNTY CONSERVATION DIST
00067141	19301	3000001	10/6/2022	455.77	555170	80	JEFFERSON COUNTY CONSERVATION DIST
00067143	19301	3000001	10/6/2022	1,980.76	555170	12	PITTSBURG COUNTY CONSERVATION DISTRICT
00067142	19301	3000001	10/6/2022	3,064.04	555170	05	SEQUOYAH COUNTY CONSERVATION DISTRICT
00067142	19301	3000001	10/6/2022	96.35	555170	60	SEQUOYAH COUNTY CONSERVATION DISTRICT
00067143	19301	3000001	10/6/2022	3,185.13	555170	02	PITTSBURG COUNTY CONSERVATION DISTRICT
00067143	19301	3000001	10/6/2022	1,055.59	555170	46	PITTSBURG COUNTY CONSERVATION DISTRICT
00067143	19301	3000001	10/6/2022	4,388.15	555170	05	PITTSBURG COUNTY CONSERVATION DISTRICT
00067166	19301	3000001	10/11/2022	3,944.30	555170	06	GRADY COUNTY CONSERVATION DIST
00067144	19301	3000001	10/6/2022	3,218.67	555170	05	TEXAS COUNTY CONSERVATION DISTRICT
00067144	19301	3000001	10/6/2022	3,296.07	555170	08	TEXAS COUNTY CONSERVATION DISTRICT
00067162	19301	3000001	10/7/2022	3,562.25	555170	02	JACKSON COUNTY CONSERVATION DIST
00067162	19301	3000001	10/7/2022	4,370.80	555170	05	JACKSON COUNTY CONSERVATION DIST

OKLAHOMA CONSERVATION COMMISSION
CLAIMS REGISTER BY PROGRAM
FOR THE PERIOD OF SEPTEMBER 22, 2022 THROUGH OCTOBER 30, 2022

Voucher	Fund	Department	Date	Amount	Account	Sub	Vendor Name
00067162	19301	3000001	10/7/2022	156.00	555170	71	JACKSON COUNTY CONSERVATION DIST
00067162	19301	3000001	10/7/2022	715.00	555170	76	JACKSON COUNTY CONSERVATION DIST
00067164	19301	3000001	10/11/2022	4,271.09	555170	05	WASHITA COUNTY CONSERVATION DISTRICT
00067164	19301	3000001	10/11/2022	52.16	555170	71	WASHITA COUNTY CONSERVATION DISTRICT
00067164	19301	3000001	10/11/2022	1,348.00	555170	84	WASHITA COUNTY CONSERVATION DISTRICT
00067164	19301	3000001	10/11/2022	3,071.96	555170	07	WASHITA COUNTY CONSERVATION DISTRICT
00067165	19301	3000001	10/11/2022	1,320.00	555170	61	JOHNSTON COUNTY CONSERVATION DISTRICT
00067165	19301	3000001	10/11/2022	100.00	555170	65	JOHNSTON COUNTY CONSERVATION DISTRICT
00067165	19301	3000001	10/11/2022	79.34	555170	79	JOHNSTON COUNTY CONSERVATION DISTRICT
00067165	19301	3000001	10/11/2022	25.00	555170	82	JOHNSTON COUNTY CONSERVATION DISTRICT
00067165	19301	3000001	10/11/2022	3,064.46	555170	05	JOHNSTON COUNTY CONSERVATION DISTRICT
00067166	19301	3000001	10/11/2022	3,072.14	555170	05	GRADY COUNTY CONSERVATION DIST
00067166	19301	3000001	10/11/2022	21.50	555170	72	GRADY COUNTY CONSERVATION DIST
00067174	19301	3000001	10/11/2022	3,816.57	555170	05	SEMINOLE COUNTY CONSERVATION DISTRICT
00067174	19301	3000001	10/11/2022	39.41	555170	30	SEMINOLE COUNTY CONSERVATION DISTRICT
00067174	19301	3000001	10/11/2022	267.48	555170	80	SEMINOLE COUNTY CONSERVATION DISTRICT
00067174	19301	3000001	10/11/2022	49.25	555170	81	SEMINOLE COUNTY CONSERVATION DISTRICT
00067174	19301	3000001	10/11/2022	108.31	555170	82	SEMINOLE COUNTY CONSERVATION DISTRICT
00067174	19301	3000001	10/11/2022	350.00	555170	92	SEMINOLE COUNTY CONSERVATION DISTRICT
00067219	19301	3000001	10/17/2022	3,509.83	555170	06	ARBUCKLE CONSERVATION DISTRICT
00067218	19301	3000001	10/17/2022	4,282.82	555170	05	MURRAY COUNTY CONSERVATION DISTRICT
00067218	19301	3000001	10/17/2022	2,798.90	555170	94	MURRAY COUNTY CONSERVATION DISTRICT
00067218	19301	3000001	10/17/2022	3,935.18	555170	06	MURRAY COUNTY CONSERVATION DISTRICT
00067218	19301	3000001	10/17/2022	24.34	555170	20	MURRAY COUNTY CONSERVATION DISTRICT
00067216	19301	3000001	10/17/2022	3,943.54	554120	06	OKFUSKEE COUNTY CONSERVATION DISTRICT
00067216	19301	3000001	10/17/2022	3,218.67	554120	05	OKFUSKEE COUNTY CONSERVATION DISTRICT
00067216	19301	3000001	10/17/2022	467.00	554120	80	OKFUSKEE COUNTY CONSERVATION DISTRICT
00067216	19301	3000001	10/17/2022	125.47	554120	82	OKFUSKEE COUNTY CONSERVATION DISTRICT
00067217	19301	3000001	10/17/2022	3,775.80	555170	05	COMANCHE COUNTY CONSERVATION DISTRICT
00067217	19301	3000001	10/17/2022	2,789.92	555170	02	COMANCHE COUNTY CONSERVATION DISTRICT
00067217	19301	3000001	10/17/2022	39.38	555170	26	COMANCHE COUNTY CONSERVATION DISTRICT
00067217	19301	3000001	10/17/2022	106.66	555170	70	COMANCHE COUNTY CONSERVATION DISTRICT
00067217	19301	3000001	10/17/2022	80.23	555170	79	COMANCHE COUNTY CONSERVATION DISTRICT
00067218	19301	3000001	10/17/2022	1,320.00	555170	61	MURRAY COUNTY CONSERVATION DISTRICT
00067218	19301	3000001	10/17/2022	66.52	555170	65	MURRAY COUNTY CONSERVATION DISTRICT
00067218	19301	3000001	10/17/2022	110.19	555170	79	MURRAY COUNTY CONSERVATION DISTRICT
00067218	40000	3000001	10/17/2022	139.83	555170	86	MURRAY COUNTY CONSERVATION DISTRICT
00067219	19301	3000001	10/17/2022	1,401.23	555170	08	ARBUCKLE CONSERVATION DISTRICT
00067219	19301	3000001	10/17/2022	1,195.03	555170	95	ARBUCKLE CONSERVATION DISTRICT
00067219	19301	3000001	10/17/2022	720.00	555170	61	ARBUCKLE CONSERVATION DISTRICT
00067219	19301	3000001	10/17/2022	448.00	555170	68	ARBUCKLE CONSERVATION DISTRICT
00067219	19301	3000001	10/17/2022	130.86	555170	71	ARBUCKLE CONSERVATION DISTRICT
00067219	19301	3000001	10/17/2022	76.72	555170	82	ARBUCKLE CONSERVATION DISTRICT
00067219	40000	3000001	10/17/2022	139.83	555170	86	ARBUCKLE CONSERVATION DISTRICT
00067221	19301	3000001	10/19/2022	964.39	555170	12	GARFIELD CO CONSERVATION DISTRICT
00067220	19301	3000001	10/19/2022	558.70	555170	99	OKLAHOMA COUNTY CONSERVATION DISTRICT
00067221	19301	3000001	10/19/2022	38.30	555170	20	GARFIELD CO CONSERVATION DISTRICT
00067221	19301	3000001	10/19/2022	14.70	555170	26	GARFIELD CO CONSERVATION DISTRICT
00067221	19301	3000001	10/19/2022	59.99	555170	71	GARFIELD CO CONSERVATION DISTRICT
00067221	19301	3000001	10/19/2022	55.83	555170	80	GARFIELD CO CONSERVATION DISTRICT
00067221	19301	3000001	10/19/2022	3,372.07	555170	08	GARFIELD CO CONSERVATION DISTRICT

OKLAHOMA CONSERVATION COMMISSION
CLAIMS REGISTER BY PROGRAM
FOR THE PERIOD OF SEPTEMBER 22, 2022 THROUGH OCTOBER 30, 2022

Voucher	Fund	Department	Date	Amount	Account	Sub	Vendor Name
00067221	19301	3000001	10/19/2022	458.59	555170	94	GARFIELD CO CONSERVATION DISTRICT
00067224	19301	3000001	10/19/2022	120.00	555170	72	BRYAN CONSERVATION DISTRICT
00067222	19301	3000001	10/19/2022	430.00	555170	91	MURRAY COUNTY CONSERVATION DISTRICT
00067223	19301	3000001	10/19/2022	262.50	555170	91	CANEY VALLEY CONSERVATION DISTRICT
00067224	19301	3000001	10/19/2022	331.56	555170	12	BRYAN CONSERVATION DISTRICT
00067224	19301	3000001	10/19/2022	147.81	555170	60	BRYAN CONSERVATION DISTRICT
00067224	19301	3000001	10/19/2022	448.00	555170	63	BRYAN CONSERVATION DISTRICT
00067224	19301	3000001	10/19/2022	35.00	555170	65	BRYAN CONSERVATION DISTRICT
00067224	19301	3000001	10/19/2022	78.87	555170	71	BRYAN CONSERVATION DISTRICT
00067224	19301	3000001	10/19/2022	38.82	555170	80	BRYAN CONSERVATION DISTRICT
00067224	19301	3000001	10/19/2022	50.00	555170	92	BRYAN CONSERVATION DISTRICT
00067224	19301	3000001	10/19/2022	25.00	555170	92	BRYAN CONSERVATION DISTRICT
00067224	19301	3000001	10/19/2022	3,174.71	555170	08	BRYAN CONSERVATION DISTRICT
00067225	19301	3000001	10/19/2022	3,121.59	555170	05	DEER CREEK CONSERVATION DISTRICT
00067225	19301	3000001	10/19/2022	36.08	555170	71	DEER CREEK CONSERVATION DISTRICT
00067225	19301	3000001	10/19/2022	200.46	555170	80	DEER CREEK CONSERVATION DISTRICT
00067225	19301	3000001	10/19/2022	29.97	555170	81	DEER CREEK CONSERVATION DISTRICT
00067225	19301	3000001	10/19/2022	80.20	555170	82	DEER CREEK CONSERVATION DISTRICT
00067226	19301	3000001	10/19/2022	75.60	555170	84	WOODWARD COUNTY CONSERVATION DISTRICT
00067226	19301	3000001	10/19/2022	50.17	555170	81	WOODWARD COUNTY CONSERVATION DISTRICT
00067226	19301	3000001	10/19/2022	90.55	555170	82	WOODWARD COUNTY CONSERVATION DISTRICT
00067226	19301	3000001	10/19/2022	68.12	555170	80	WOODWARD COUNTY CONSERVATION DISTRICT
00067226	19301	3000001	10/19/2022	230.76	555170	84	WOODWARD COUNTY CONSERVATION DISTRICT
00067226	19301	3000001	10/19/2022	360.00	555170	46	WOODWARD COUNTY CONSERVATION DISTRICT
00067226	40000	3000001	10/19/2022	139.83	555170	86	WOODWARD COUNTY CONSERVATION DISTRICT
00067233	19301	3000001	10/19/2022	101.00	555170	63	OTTAWA COUNTY CONSERVATION DISTRICT
00067226	19301	3000001	10/19/2022	880.00	555170	09	WOODWARD COUNTY CONSERVATION DISTRICT
00067226	19301	3000001	10/19/2022	3,062.90	555170	01	WOODWARD COUNTY CONSERVATION DISTRICT
00067230	19301	3000001	10/19/2022	3,384.29	555170	05	CUSTER COUNTY CONSERVATION DISTRICT
00067230	19301	3000001	10/19/2022	250.00	555170	63	CUSTER COUNTY CONSERVATION DISTRICT
00067230	19301	3000001	10/19/2022	165.00	555170	71	CUSTER COUNTY CONSERVATION DISTRICT
00067230	19301	3000001	10/19/2022	3,165.44	555170	07	CUSTER COUNTY CONSERVATION DISTRICT
00067230	40000	3000001	10/19/2022	139.83	555170	86	CUSTER COUNTY CONSERVATION DISTRICT
00067231	19301	3000001	10/19/2022	120.00	555170	72	WAGONER COUNTY CONSERVATION DIST NO 22
00067231	19301	3000001	10/19/2022	325.00	555170	92	WAGONER COUNTY CONSERVATION DIST NO 22
00067231	19301	3000001	10/19/2022	5,067.18	555170	01	WAGONER COUNTY CONSERVATION DIST NO 22
00067232	19301	3000001	10/19/2022	3,274.41	555170	07	SHAWNEE CONSERVATION DISTRICT
00067232	19301	3000001	10/19/2022	1,226.82	555170	02	SHAWNEE CONSERVATION DISTRICT
00067232	19301	3000001	10/19/2022	269.13	555170	94	SHAWNEE CONSERVATION DISTRICT
00067233	19301	3000001	10/19/2022	3,696.82	555170	05	OTTAWA COUNTY CONSERVATION DISTRICT
00067234	40000	3000001	10/19/2022	139.83	555170	86	GRANT COUNTY CONSERVATION DISTRICT
00067233	19301	3000001	10/19/2022	54.99	555170	67	OTTAWA COUNTY CONSERVATION DISTRICT
00067233	19301	3000001	10/19/2022	75.94	555170	83	OTTAWA COUNTY CONSERVATION DISTRICT
00067234	19301	3000001	10/19/2022	3,072.80	555170	05	GRANT COUNTY CONSERVATION DISTRICT
00067234	19301	3000001	10/19/2022	3,064.32	555170	07	GRANT COUNTY CONSERVATION DISTRICT
00067234	19301	3000001	10/19/2022	562.08	555170	80	GRANT COUNTY CONSERVATION DISTRICT
00067234	19301	3000001	10/19/2022	657.34	555170	83	GRANT COUNTY CONSERVATION DISTRICT
00067234	19301	3000001	10/19/2022	3,250.00	555170	84	GRANT COUNTY CONSERVATION DISTRICT
00067238	19301	3000001	10/20/2022	700.00	555170	65	CHEROKEE COUNTY CONSERVATION DISTRICT
00067238	19301	3000001	10/20/2022	41.73	555170	71	CHEROKEE COUNTY CONSERVATION DISTRICT
00067238	19301	3000001	10/20/2022	3,054.56	555170	08	CHEROKEE COUNTY CONSERVATION DISTRICT

OKLAHOMA CONSERVATION COMMISSION
CLAIMS REGISTER BY PROGRAM
FOR THE PERIOD OF SEPTEMBER 22, 2022 THROUGH OCTOBER 30, 2022

Voucher	Fund	Department	Date	Amount	Account	Sub	Vendor Name
00067239	19301	3000001	10/20/2022	250.00	555170	92	MCCLAIN COUNTY CONSERVATION DISTRICT
00067236	19301	3000001	10/20/2022	3,474.82	555170	05	TILLMAN COUNTY CONSERVATION DISTRICT
00067236	40000	3000001	10/20/2022	139.83	555170	86	TILLMAN COUNTY CONSERVATION DISTRICT
00067237	19301	3000001	10/20/2022	160.50	555170	65	JOHNSTON COUNTY CONSERVATION DISTRICT
00067239	19301	3000001	10/20/2022	3,660.47	555170	05	MCCLAIN COUNTY CONSERVATION DISTRICT
00067239	19301	3000001	10/20/2022	3,772.21	555170	06	MCCLAIN COUNTY CONSERVATION DISTRICT
00067239	19301	3000001	10/20/2022	28.99	555170	20	MCCLAIN COUNTY CONSERVATION DISTRICT
00067239	19301	3000001	10/20/2022	146.13	555170	36	MCCLAIN COUNTY CONSERVATION DISTRICT
00067239	19301	3000001	10/20/2022	115.14	555170	79	MCCLAIN COUNTY CONSERVATION DISTRICT
00067239	19301	3000001	10/20/2022	35.00	555170	82	MCCLAIN COUNTY CONSERVATION DISTRICT
00067239	19301	3000001	10/20/2022	390.57	555170	84	MCCLAIN COUNTY CONSERVATION DISTRICT
00067240	19301	3000001	10/20/2022	275.00	555170	92	PAWNEE COUNTY CONSERVATION DISTRICT
00067240	19301	3000001	10/20/2022	3,378.60	555170	05	PAWNEE COUNTY CONSERVATION DISTRICT
00067240	19301	3000001	10/20/2022	105.00	555170	20	PAWNEE COUNTY CONSERVATION DISTRICT
00067240	19301	3000001	10/20/2022	50.00	555170	24	PAWNEE COUNTY CONSERVATION DISTRICT
00067240	19301	3000001	10/20/2022	71.20	555170	79	PAWNEE COUNTY CONSERVATION DISTRICT
00067240	19301	3000001	10/20/2022	43.71	555170	80	PAWNEE COUNTY CONSERVATION DISTRICT
00067240	40000	3000001	10/20/2022	139.83	555170	86	PAWNEE COUNTY CONSERVATION DISTRICT
00067241	40000	3000001	10/20/2022	139.83	555170	86	OKMULGEE COUNTY CONSERVATION DISTRICT
00067241	19301	3000001	10/20/2022	3,131.22	555170	05	OKMULGEE COUNTY CONSERVATION DISTRICT
00067241	19301	3000001	10/20/2022	107.50	555170	69	OKMULGEE COUNTY CONSERVATION DISTRICT
00067241	19301	3000001	10/20/2022	325.00	555170	92	OKMULGEE COUNTY CONSERVATION DISTRICT
00067242	19301	3000001	10/20/2022	3,719.74	555170	05	ATOKA COUNTY CONSERVATION DISTRICT
00067242	19301	3000001	10/20/2022	3,188.14	555170	07	ATOKA COUNTY CONSERVATION DISTRICT
00067242	19301	3000001	10/20/2022	302.34	555170	26	ATOKA COUNTY CONSERVATION DISTRICT
00067242	19301	3000001	10/20/2022	70.00	555170	71	ATOKA COUNTY CONSERVATION DISTRICT
00067242	19301	3000001	10/20/2022	131.81	555170	79	ATOKA COUNTY CONSERVATION DISTRICT
00067243	19301	3000001	10/20/2022	3,763.75	555170	05	MAJOR COUNTY CONSERVATION DISTRICT
00067243	19301	3000001	10/20/2022	3,875.40	555170	94	MAJOR COUNTY CONSERVATION DISTRICT
00067243	19301	3000001	10/20/2022	77.46	555170	20	MAJOR COUNTY CONSERVATION DISTRICT
00067244	19301	3000001	10/20/2022	3,376.19	555170	05	DEWEY COUNTY CONSERVATION DISTRICT
00067244	19301	3000001	10/20/2022	3,066.82	555170	08	DEWEY COUNTY CONSERVATION DISTRICT
00067243	19301	3000001	10/20/2022	1,003.52	555170	30	MAJOR COUNTY CONSERVATION DISTRICT
00067244	19301	3000001	10/20/2022	119.34	555170	71	DEWEY COUNTY CONSERVATION DISTRICT
00067244	19301	3000001	10/20/2022	614.21	555170	80	DEWEY COUNTY CONSERVATION DISTRICT
00067244	19301	3000001	10/20/2022	32.79	555170	81	DEWEY COUNTY CONSERVATION DISTRICT
00067244	19301	3000001	10/20/2022	157.72	555170	82	DEWEY COUNTY CONSERVATION DISTRICT
00067248	40000	3000001	10/20/2022	139.83	555170	86	OKLAHOMA COUNTY CONSERVATION DISTRICT
00067245	19301	3000001	10/20/2022	780.00	555170	61	CANEY VALLEY CONSERVATION DISTRICT
00067245	19301	3000001	10/20/2022	40.00	555170	63	CANEY VALLEY CONSERVATION DISTRICT
00067245	19301	3000001	10/20/2022	71.46	555170	71	CANEY VALLEY CONSERVATION DISTRICT
00067245	19301	3000001	10/20/2022	3,352.70	555170	05	CANEY VALLEY CONSERVATION DISTRICT
00067246	19301	3000001	10/20/2022	2,784.07	555170	07	LATIMER COUNTY CONSERVATION DISTRICT
00067246	19301	3000001	10/20/2022	300.00	555170	92	LATIMER COUNTY CONSERVATION DISTRICT
00067246	40000	3000001	10/20/2022	139.83	555170	86	LATIMER COUNTY CONSERVATION DISTRICT
00067247	19301	3000001	10/20/2022	3,069.05	555170	05	NOBLE COUNTY CONSERVATION DISTRICT
00067247	19301	3000001	10/20/2022	156.88	555170	69	NOBLE COUNTY CONSERVATION DISTRICT
00067247	19301	3000001	10/20/2022	130.69	555170	80	NOBLE COUNTY CONSERVATION DISTRICT
00067247	19301	3000001	10/20/2022	51.00	555170	84	NOBLE COUNTY CONSERVATION DISTRICT
00067247	19301	3000001	10/20/2022	300.00	555170	92	NOBLE COUNTY CONSERVATION DISTRICT
00067247	40000	3000001	10/20/2022	139.83	555170	86	NOBLE COUNTY CONSERVATION DISTRICT

OKLAHOMA CONSERVATION COMMISSION
CLAIMS REGISTER BY PROGRAM
FOR THE PERIOD OF SEPTEMBER 22, 2022 THROUGH OCTOBER 30, 2022

Voucher	Fund	Department	Date	Amount	Account	Sub	Vendor Name
00067247	19301	3000001	10/20/2022	3,522.60	555170	06	NOBLE COUNTY CONSERVATION DISTRICT
00067248	19301	3000001	10/20/2022	90.43	555170	24	OKLAHOMA COUNTY CONSERVATION DISTRICT
00067248	19301	3000001	10/20/2022	91.89	555170	26	OKLAHOMA COUNTY CONSERVATION DISTRICT
00067248	19301	3000001	10/20/2022	137.47	555170	79	OKLAHOMA COUNTY CONSERVATION DISTRICT
00067249	19301	3000001	10/20/2022	78.25	555170	71	MUSKOGEE COUNTY CONSERVATION DISTRICT
00067249	19301	3000001	10/20/2022	394.00	555170	84	MUSKOGEE COUNTY CONSERVATION DISTRICT
00067250	19301	3000001	10/20/2022	194.76	555170	70	CHECOTAH CONSERVATION DISTRICT NO 20
00067251	19301	3000001	10/20/2022	3,480.54	555170	05	OKLAHOMA COUNTY CONSERVATION DISTRICT
00067252	19301	3000001	10/20/2022	3,645.96	555170	05	LEFLORE COUNTY CONSERVATION DISTRICT
00067252	19301	3000001	10/20/2022	2,368.30	555170	94	LEFLORE COUNTY CONSERVATION DISTRICT
00067252	19301	3000001	10/20/2022	2,917.79	555170	07	LEFLORE COUNTY CONSERVATION DISTRICT
00067254	19301	3000001	10/20/2022	2,948.43	555170	05	KAY COUNTY CONSERVATION DISTRICT
00067250	19301	3000001	10/20/2022	816.00	555170	46	CHECOTAH CONSERVATION DISTRICT NO 20
00067251	19301	3000001	10/20/2022	3,660.10	555170	94	OKLAHOMA COUNTY CONSERVATION DISTRICT
00067253	19301	3000001	10/20/2022	2,939.32	555170	05	LOVE COUNTY CONSERVATION DISTRICT
00067253	19301	3000001	10/20/2022	114.58	555170	24	LOVE COUNTY CONSERVATION DISTRICT
00067253	19301	3000001	10/20/2022	1,320.20	555170	61	LOVE COUNTY CONSERVATION DISTRICT
00067253	19301	3000001	10/20/2022	11.25	555170	72	LOVE COUNTY CONSERVATION DISTRICT
00067253	19301	3000001	10/20/2022	79.19	555170	79	LOVE COUNTY CONSERVATION DISTRICT
00067254	19301	3000001	10/20/2022	3,390.91	555170	07	KAY COUNTY CONSERVATION DISTRICT
00067254	19301	3000001	10/20/2022	2,045.35	555170	94	KAY COUNTY CONSERVATION DISTRICT
00067254	19301	3000001	10/20/2022	91.00	555170	20	KAY COUNTY CONSERVATION DISTRICT
00067254	19301	3000001	10/20/2022	81.87	555170	46	KAY COUNTY CONSERVATION DISTRICT
00067254	19301	3000001	10/20/2022	101.64	555170	71	KAY COUNTY CONSERVATION DISTRICT
00067254	19301	3000001	10/20/2022	3,974.58	555170	08	KAY COUNTY CONSERVATION DISTRICT
00067254	19301	3000001	10/20/2022	75.00	555170	76	KAY COUNTY CONSERVATION DISTRICT
00067254	19301	3000001	10/20/2022	125.37	555170	81	KAY COUNTY CONSERVATION DISTRICT
00067254	40000	3000001	10/20/2022	139.83	555170	86	KAY COUNTY CONSERVATION DISTRICT
00067256	19301	3000001	10/20/2022	708.00	555170	61	CIMARRON COUNTY CONSERVATION DISTRICT
00067256	19301	3000001	10/20/2022	109.42	555170	82	CIMARRON COUNTY CONSERVATION DISTRICT
00067255	19301	3000001	10/20/2022	3,399.29	555170	05	MCINTOSH COUNTY CONSERVATION DISTRICT
00067255	19301	3000001	10/20/2022	915.03	555170	94	MCINTOSH COUNTY CONSERVATION DISTRICT
00067256	19301	3000001	10/20/2022	3,055.05	555170	05	CIMARRON COUNTY CONSERVATION DISTRICT
00067257	19301	3000001	10/20/2022	679.98	555170	37	BEAVER COUNTY CONSERVATION DISTRICT
00067257	19301	3000001	10/20/2022	47.98	555170	80	BEAVER COUNTY CONSERVATION DISTRICT
00067257	19301	3000001	10/20/2022	3,072.35	555170	05	BEAVER COUNTY CONSERVATION DISTRICT
00067257	19301	3000001	10/20/2022	87.69	555170	82	BEAVER COUNTY CONSERVATION DISTRICT
00067257	19301	3000001	10/20/2022	250.00	555170	92	BEAVER COUNTY CONSERVATION DISTRICT
00067257	40000	3000001	10/20/2022	139.83	555170	86	BEAVER COUNTY CONSERVATION DISTRICT
00067259	19301	3000001	10/20/2022	3,356.00	555170	05	COAL COUNTY CONSERVATION DISTRICT NO 19
00067270	19301	3000001	10/21/2022	3,445.85	555170	05	ADAIR COUNTY CONSERVATION DISTRICT NO 67
00067267	19301	3000001	10/21/2022	418.46	555170	65	PONTOTOC COUNTY C D
00067267	19301	3000001	10/21/2022	50.00	555170	71	PONTOTOC COUNTY C D
00067267	19301	3000001	10/21/2022	3,303.33	555170	06	PONTOTOC COUNTY C D
00067258	19301	3000001	10/20/2022	3,395.19	555170	05	DELAWARE CO CONSERVATION DISTRICT
00067258	19301	3000001	10/20/2022	1,151.77	555170	07	DELAWARE CO CONSERVATION DISTRICT
00067268	19301	3000001	10/21/2022	473.39	555170	79	EAST CANADIAN COUNTY CONSERVATION DISTR
00067268	19301	3000001	10/21/2022	8.15	555170	83	EAST CANADIAN COUNTY CONSERVATION DISTR
00067268	40000	3000001	10/21/2022	139.83	555170	86	EAST CANADIAN COUNTY CONSERVATION DISTR
00067268	19301	3000001	10/21/2022	3,660.06	555170	06	EAST CANADIAN COUNTY CONSERVATION DISTR
00067269	19301	3000001	10/21/2022	787.46	555170	12	HUGHES COUNTY CONSERVATION DIST

OKLAHOMA CONSERVATION COMMISSION
CLAIMS REGISTER BY PROGRAM
FOR THE PERIOD OF SEPTEMBER 22, 2022 THROUGH OCTOBER 30, 2022

Voucher	Fund	Department	Date	Amount	Account	Sub	Vendor Name
00067269	19301	3000001	10/21/2022	122.50	555170	69	HUGHES COUNTY CONSERVATION DIST
00067269	19301	3000001	10/21/2022	45.49	555170	80	HUGHES COUNTY CONSERVATION DIST
00067269	19301	3000001	10/21/2022	58.49	555170	82	HUGHES COUNTY CONSERVATION DIST
00067269	19301	3000001	10/21/2022	3,990.63	555170	08	HUGHES COUNTY CONSERVATION DIST
00067269	19301	3000001	10/21/2022	3,316.31	555170	06	HUGHES COUNTY CONSERVATION DIST
00067271	19301	3000001	10/21/2022	1,076.85	555170	24	ROGERS COUNTY CONSERVATION DISTRICT
00067271	19301	3000001	10/21/2022	4,971.81	555170	05	ROGERS COUNTY CONSERVATION DISTRICT
00067271	19301	3000001	10/21/2022	2,153.00	555170	94	ROGERS COUNTY CONSERVATION DISTRICT
00067271	19301	3000001	10/21/2022	3,483.58	555170	07	ROGERS COUNTY CONSERVATION DISTRICT
00067271	19301	3000001	10/21/2022	840.00	555170	61	ROGERS COUNTY CONSERVATION DISTRICT
00067271	19301	3000001	10/21/2022	146.35	555170	79	ROGERS COUNTY CONSERVATION DISTRICT
00067271	19301	3000001	10/21/2022	1,731.81	555170	02	ROGERS COUNTY CONSERVATION DISTRICT
00067271	19301	3000001	10/21/2022	289.20	555170	95	ROGERS COUNTY CONSERVATION DISTRICT
00067272	40000	3000001	10/21/2022	139.83	555170	86	LOGAN COUNTY CONSERVATION DISTRICT
00067272	19301	3000001	10/21/2022	3,264.38	555170	05	LOGAN COUNTY CONSERVATION DISTRICT
00067272	19301	3000001	10/21/2022	150.00	555170	63	LOGAN COUNTY CONSERVATION DISTRICT
00067272	19301	3000001	10/21/2022	100.00	555170	65	LOGAN COUNTY CONSERVATION DISTRICT
00067273	19301	3000001	10/21/2022	3,185.13	555170	02	PITTSBURG COUNTY CONSERVATION DISTRICT
00067273	19301	3000001	10/21/2022	496.00	555170	46	PITTSBURG COUNTY CONSERVATION DISTRICT
00067273	19301	3000001	10/21/2022	162.50	555170	69	PITTSBURG COUNTY CONSERVATION DISTRICT
00067273	19301	3000001	10/21/2022	4,388.15	555170	05	PITTSBURG COUNTY CONSERVATION DISTRICT
00067274	19301	3000001	10/21/2022	3,412.87	555170	05	HARPER COUNTY CONSERVATION DISTRICT
00067274	40000	3000001	10/21/2022	139.83	555170	86	HARPER COUNTY CONSERVATION DISTRICT
00067274	19301	3000001	10/21/2022	928.43	555170	12	HARPER COUNTY CONSERVATION DISTRICT
00067275	19301	3000001	10/21/2022	25.82	555170	80	WOODS COUNTY CONSERVATION DISTRICT
00067275	19301	3000001	10/21/2022	101.10	555170	71	WOODS COUNTY CONSERVATION DISTRICT
00067275	19301	3000001	10/21/2022	21.56	555170	71	WOODS COUNTY CONSERVATION DISTRICT
00067275	19301	3000001	10/21/2022	42.00	555170	73	WOODS COUNTY CONSERVATION DISTRICT
00067275	19301	3000001	10/21/2022	245.00	555170	80	WOODS COUNTY CONSERVATION DISTRICT
00067275	19301	3000001	10/21/2022	49.75	555170	81	WOODS COUNTY CONSERVATION DISTRICT
00067275	19301	3000001	10/21/2022	2,873.15	555170	05	WOODS COUNTY CONSERVATION DISTRICT
00067276	19301	3000001	10/21/2022	269.13	555170	94	NORTH FORK OF RED RIVER CONSERVATION
00067275	19301	3000001	10/21/2022	49.24	555170	26	WOODS COUNTY CONSERVATION DISTRICT
00067275	19301	3000001	10/21/2022	850.00	555170	61	WOODS COUNTY CONSERVATION DISTRICT
00067276	19301	3000001	10/21/2022	585.62	555170	12	NORTH FORK OF RED RIVER CONSERVATION
00067276	19301	3000001	10/21/2022	3,349.51	555170	08	NORTH FORK OF RED RIVER CONSERVATION
00067276	19301	3000001	10/21/2022	2,974.56	555170	05	NORTH FORK OF RED RIVER CONSERVATION
00067280	19301	3000001	10/24/2022	3,044.67	555170	05	UPPER WASHITA CONSERVATION DISTRICT
00067280	19301	3000001	10/24/2022	555.48	555170	12	UPPER WASHITA CONSERVATION DISTRICT
00067280	19301	3000001	10/24/2022	335.92	555170	27	UPPER WASHITA CONSERVATION DISTRICT
00067280	19301	3000001	10/24/2022	4,851.55	555170	46	UPPER WASHITA CONSERVATION DISTRICT
00067281	19301	3000001	10/24/2022	75.55	555170	71	KONAWA CONSERVATION DISTRICT
00067280	19301	3000001	10/24/2022	1,134.00	555170	84	UPPER WASHITA CONSERVATION DISTRICT
00067280	19301	3000001	10/24/2022	3,687.73	555170	06	UPPER WASHITA CONSERVATION DISTRICT
00067281	19301	3000001	10/24/2022	2,766.21	555170	05	KONAWA CONSERVATION DISTRICT
00067281	19301	3000001	10/24/2022	137.62	555170	68	KONAWA CONSERVATION DISTRICT
00067281	19301	3000001	10/24/2022	30.00	555170	68	KONAWA CONSERVATION DISTRICT
00067281	19301	3000001	10/24/2022	90.55	555170	71	KONAWA CONSERVATION DISTRICT
00067281	19301	3000001	10/24/2022	21.14	555170	81	KONAWA CONSERVATION DISTRICT
00067290	40000	3000001	10/26/2022	2,000.00	555170		ADAIR COUNTY CONSERVATION DISTRICT NO 67
00067292	40000	3000001	10/26/2022	2,000.00	555170		MCINTOSH COUNTY CONSERVATION DISTRICT

OKLAHOMA CONSERVATION COMMISSION
CLAIMS REGISTER BY PROGRAM
FOR THE PERIOD OF SEPTEMBER 22, 2022 THROUGH OCTOBER 30, 2022

Voucher	Fund	Department	Date	Amount	Account	Sub	Vendor Name
00067281	19301	3000001	10/24/2022	35.41	555170	81	KONAWA CONSERVATION DISTRICT
00067281	19301	3000001	10/24/2022	1,091.57	555170	12	KONAWA CONSERVATION DISTRICT
00067282	19301	3000001	10/24/2022	4,093.26	555170	02	STEPHENS COUNTY CONSERVATION DISTRICT
00067282	19301	3000001	10/24/2022	4,039.89	555170	05	STEPHENS COUNTY CONSERVATION DISTRICT
00067282	19301	3000001	10/24/2022	72.00	555170	20	STEPHENS COUNTY CONSERVATION DISTRICT
00067282	19301	3000001	10/24/2022	71.51	555170	71	STEPHENS COUNTY CONSERVATION DISTRICT
00067282	19301	3000001	10/24/2022	325.00	555170	92	STEPHENS COUNTY CONSERVATION DISTRICT
00067283	19301	3000001	10/24/2022	3,480.91	555170	05	OSAGE COUNTY CONSERVATION DISTRICT
00067283	19301	3000001	10/24/2022	3,559.48	555170	08	OSAGE COUNTY CONSERVATION DISTRICT
00067284	19301	3000001	10/24/2022	258.13	555170	91	WEST CADDO CONSERVATION DISTRICT
00067294	40000	3000001	10/26/2022	2,000.00	555170		JACKSON COUNTY CONSERVATION DIST
00067291	40000	3000001	10/26/2022	2,000.00	555170		STEPHENS COUNTY CONSERVATION DISTRICT
00067293	40000	3000001	10/26/2022	1,000.00	555170		BEAVER COUNTY CONSERVATION DISTRICT
00067295	40000	3000001	10/26/2022	2,000.00	555170		MURRAY COUNTY CONSERVATION DISTRICT
00067296	40000	3000001	10/26/2022	1,000.00	555170		SEMINOLE COUNTY CONSERVATION DISTRICT
00067297	40000	3000001	10/26/2022	2,000.00	555170		MAJOR COUNTY CONSERVATION DISTRICT
00067298	40000	3000001	10/26/2022	1,000.00	555170		OTTAWA COUNTY CONSERVATION DISTRICT
00067299	40000	3000001	10/26/2022	1,000.00	555170		MCCLAIN COUNTY CONSERVATION DISTRICT
00067300	40000	3000001	10/26/2022	906.25	555170		NORTH FORK OF RED RIVER CONSERVATION
00067179	40000	3000005	10/13/2022	513.00	537170		BANK OF AMERICA NA
00067179	19301	3000005	10/13/2022	450.00	522150		BANK OF AMERICA NA
00067179	40000	3000005	10/13/2022	217.96	533120		BANK OF AMERICA NA
00067179	40000	3000005	10/13/2022	673.20	537170		BANK OF AMERICA NA
PAYROLL				27,190.69			DIVISION PAYROLL - SEPTEMBER MAIN
				590,886.90	Field Services		
Abandoned Mine Reclamation							
00067235	19301	4000001	10/20/2022	73.03	555170		ROGERS COUNTY CONSERVATION DISTRICT
PAYROLL				60,177.81			DIVISION PAYROLL - SEPTEMBER MAIN AND SUPPLEMENTAL
				60,250.84	Abandoned Mine Reclamation		
Water Quality							
00067061	40000	5000001	9/26/2022	400.00	555170		NORTH CADDO CONSERVATION DISTRICT
00067077	19301	5000001	9/27/2022	2,669.24	559110		GRAND RIVER DAM AUTHORITY
00067062	24500	5000001	9/26/2022	808.34	555170		GRANT COUNTY CONSERVATION DISTRICT
00067075	40000	5000001	9/27/2022	74.70	533180		HACH COMPANY
00067076	40000	5000001	9/27/2022	1,163.20	533180		HACH COMPANY
00067078	40000	5000001	9/27/2022	3,300.00	515540		JACK R DAVIS
00067090	19301	5000001	9/30/2022	1,775.00	555170	97	LINCOLN COUNTY CONSERVATION DISTRICT
00067113	24500	5000001	10/4/2022	8,400.00	545110		OKLAHOMA ASSOC OF CONSERVATION DISTRICTS
00067114	24500	5000001	10/4/2022	2,800.00	545110		OKLAHOMA ASSOC OF CONSERVATION DISTRICTS
00067119	40000	5000001	10/4/2022	1,277.21	555170		CREEK COUNTY CONSERVATION DISTRICT
00067123	40000	5000001	10/4/2022	275.85	533180		HACH COMPANY
00067133	24500	5000001	10/6/2022	2,800.00	545110		OKLAHOMA ASSOC OF CONSERVATION DISTRICTS
00067130	40000	5000001	10/4/2022	3,500.00	515060		HBC CPAS AND ADVISORS
00067132	24500	5000001	10/6/2022	2,800.00	545110		OKLAHOMA ASSOC OF CONSERVATION DISTRICTS

**OKLAHOMA CONSERVATION COMMISSION
CLAIMS REGISTER BY PROGRAM
FOR THE PERIOD OF SEPTEMBER 22, 2022 THROUGH OCTOBER 30, 2022**

Voucher	Fund	Department	Date	Amount	Account	Sub	Vendor Name
00067135	40000	5000001	10/6/2022	400.00	555170		NORTH CADDO CONSERVATION DISTRICT
00067147	19301	5000001	10/6/2022	36,410.00	515290		DEPT OF AGRICULTURE FOOD & FORESTRY
00067148	40000	5000001	10/6/2022	103.25	521230		DANTZLER-KYER,MARYANNE E
00067149	40000	5000001	10/6/2022	103.25	521230		BOND,REBECCA E
00067150	40000	5000001	10/6/2022	59.00	521120		BOND,REBECCA E
00067151	40000	5000001	10/6/2022	88.50	521120		DANTZLER-KYER,MARYANNE E
00067152	40000	5000001	10/6/2022	88.50	521120		ROGERS,BRAD C
00067153	40000	5000001	10/6/2022	88.50	521120		LECKBAND,JAKE
00067154	40000	5000001	10/6/2022	88.50	521120		SWANSON,JAKE RYLEY
00067155	40000	5000001	10/6/2022	88.50	521120		RAMMING,JASON M
00067160	40000	5000001	10/7/2022	27,520.00	515290		DEPT OF AGRICULTURE FOOD & FORESTRY
00067161	40000	5000001	10/11/2022	427.75	521120		MILLER,CANDICE MARIE
00067178	99400	5000001	10/13/2022	1,362.00	553190		CONSERVATION COMMISSION
00067179	40000	5000001	10/13/2022	1,790.00	515290		BANK OF AMERICA NA
00067179	40000	5000001	10/13/2022	2,192.21	522130		BANK OF AMERICA NA
00067179	40000	5000001	10/13/2022	960.00	522131		BANK OF AMERICA NA
00067179	40000	5000001	10/13/2022	42.71	531110		BANK OF AMERICA NA
00067179	40000	5000001	10/13/2022	72.59	531130		BANK OF AMERICA NA
00067179	40000	5000001	10/13/2022	150.40	537150		BANK OF AMERICA NA
00067179	40000	5000001	10/13/2022	139.93	535180		BANK OF AMERICA NA
00067179	40000	5000001	10/13/2022	40.84	536140		BANK OF AMERICA NA
00067179	40000	5000001	10/13/2022	742.58	536190		BANK OF AMERICA NA
00067179	40000	5000001	10/13/2022	1,801.20	537170		BANK OF AMERICA NA
00067179	40000	5000001	10/13/2022	72.20	537190		BANK OF AMERICA NA
00067179	24500	5000001	10/13/2022	263.46	522110		BANK OF AMERICA NA
00067181	24500	5000001	10/13/2022	2,800.00	545110		OKLAHOMA ASSOC OF CONSERVATION DISTRICTS
00067279	40000	5000001	10/21/2022	18,135.00	549110		GRAND RIVER DAM AUTHORITY
00067278	19301	5000001	10/21/2022	427.32	549110		GRAND RIVER DAM AUTHORITY
00067306	40000	5000001	10/28/2022	221.25	521120		SHAW,KIMBERLY R
00067305	19301	5000001	10/28/2022	4,090.56	549110		GRAND RIVER DAM AUTHORITY
00067307	24500	5000001	10/28/2022	8,400.00	545110		OKLAHOMA ASSOC OF CONSERVATION DISTRICTS
PAYROLL				188,833.62			DIVISION PAYROLL - SEPTEMBER MAIN AND SUPPLEMENTAL
				330,047.16			Water Quality
Wetlands							
00067180	40000	5000002	10/13/2022	8,152.22	515450		UNIVERSITY OF OKLAHOMA
PAYROLL				19,500.69			DIVISION PAYROLL - SEPTEMBER MAIN AND SUPPLEMENTAL
				27,652.91			Wetlands
Cost Share - Locally Led							
00067094	25000	5000004	9/30/2022	1,668.98	555170		MUSKOGEE COUNTY CONSERVATION DISTRICT
00067069	25000	5000004	9/26/2022	3,750.00	555170		OTTAWA COUNTY CONSERVATION DISTRICT
00067063	25000	5000004	9/26/2022	5,050.00	555170		KIOWA COUNTY CONSERVATION DISTRICT NO 76
00067064	25000	5000004	9/26/2022	5,050.00	555170		KIOWA COUNTY CONSERVATION DISTRICT NO 76
00067065	25000	5000004	9/26/2022	3,000.00	555170		NORTH CADDO CONSERVATION DISTRICT

OKLAHOMA CONSERVATION COMMISSION
CLAIMS REGISTER BY PROGRAM
FOR THE PERIOD OF SEPTEMBER 22, 2022 THROUGH OCTOBER 30, 2022

Voucher	Fund	Department	Date	Amount	Account	Sub	Vendor Name
00067066	25000	5000004	9/26/2022	4,000.00	555170		NOWATA COUNTY CONSERVATION DISTRICT
00067070	25000	5000004	9/26/2022	3,742.13	555170		OTTAWA COUNTY CONSERVATION DISTRICT
00067067	25000	5000004	9/26/2022	1,515.00	555170		MCINTOSH COUNTY CONSERVATION DISTRICT
00067068	25000	5000004	9/26/2022	3,030.00	555170		CHECOTAH CONSERVATION DISTRICT NO 20
00067071	25000	5000004	9/26/2022	7,500.00	555170		COAL COUNTY CONSERVATION DISTRICT NO 19
00067072	25000	5000004	9/26/2022	4,000.00	555170		HUGHES COUNTY CONSERVATION DIST
00067073	25000	5000004	9/26/2022	3,696.24	555170		SHAWNEE CONSERVATION DISTRICT
00067098	25000	5000004	9/30/2022	3,030.00	555170		HARPER COUNTY CONSERVATION DISTRICT
00067095	25000	5000004	9/30/2022	2,220.80	555170	88	LINCOLN COUNTY CONSERVATION DISTRICT
00067096	25000	5000004	9/30/2022	7,500.00	555170		OKLAHOMA COUNTY CONSERVATION DISTRICT
00067097	25000	5000004	9/30/2022	3,000.00	555170		PUSHMATAHA CONSERVATION DISTRICT NO 44
00067099	25000	5000004	9/30/2022	15,000.00	555170		ELLIS COUNTY CONSERVATION DISTRICT
00067102	25000	5000004	9/30/2022	3,943.78	555170		OKLAHOMA COUNTY CONSERVATION DISTRICT
00067100	25000	5000004	9/30/2022	2,945.25	555170		MUSKOGEE COUNTY CONSERVATION DISTRICT
00067101	25000	5000004	9/30/2022	4,800.00	555170		LOVE COUNTY CONSERVATION DISTRICT
00067103	25000	5000004	9/30/2022	5,000.00	555170		KAY COUNTY CONSERVATION DISTRICT
00067104	25000	5000004	9/30/2022	1,500.00	555170		DELAWARE CO CONSERVATION DISTRICT
00067106	25000	5000004	9/30/2022	2,663.11	555170		NOWATA COUNTY CONSERVATION DISTRICT
00067108	25000	5000004	9/30/2022	4,000.00	555170		SEMINOLE COUNTY CONSERVATION DISTRICT
00067105	25000	5000004	9/30/2022	4,500.00	555170		DELAWARE CO CONSERVATION DISTRICT
00067107	25000	5000004	9/30/2022	10,000.00	555170		CANEY VALLEY CONSERVATION DISTRICT
00067109	25000	5000004	9/30/2022	7,437.50	555170		PAWNEE COUNTY CONSERVATION DISTRICT
00067111	25000	5000004	9/30/2022	4,600.00	555170	88	SOUTH CADDO CONS DISTRICT
00067112	25000	5000004	9/30/2022	4,000.00	555170		KONAWA CONSERVATION DISTRICT
00067121	25000	5000004	10/4/2022	3,000.00	555170		HASKELL COUNTY CONSERVATION DISTRICT
00067156	25000	5000004	10/6/2022	4,000.00	555170		CREEK COUNTY CONSERVATION DISTRICT
00067157	25000	5000004	10/6/2022	7,500.00	555170		PAWNEE COUNTY CONSERVATION DISTRICT
00067158	25000	5000004	10/6/2022	3,030.00	555170		MCINTOSH COUNTY CONSERVATION DISTRICT
00067159	25000	5000004	10/6/2022	7,500.00	555170		COMANCHE COUNTY CONSERVATION DISTRICT
00067196	25000	5000004	10/17/2022	5,841.16	555170		PITTSBURG COUNTY CONSERVATION DISTRICT
00067199	25000	5000004	10/17/2022	6,805.36	555170		CHECOTAH CONSERVATION DISTRICT NO 20
00067197	25000	5000004	10/17/2022	7,085.43	555170		PAWNEE COUNTY CONSERVATION DISTRICT
00067198	25000	5000004	10/17/2022	414.94	555170		MAYES COUNTY CONSERVATION DISTRICT
00067205	25000	5000004	10/17/2022	3,000.00	555170		LATIMER COUNTY CONSERVATION DISTRICT
00067200	25000	5000004	10/17/2022	8,119.97	555170		UPPER WASHITA CONSERVATION DISTRICT
00067202	25000	5000004	10/17/2022	788.26	555170		NORTH FORK OF RED RIVER CONSERVATION
00067201	25000	5000004	10/17/2022	2,500.00	555170		NORTH FORK OF RED RIVER CONSERVATION
00067203	25000	5000004	10/17/2022	3,000.00	555170		TALIHINA CONSERVATION DISTRICT
00067204	25000	5000004	10/17/2022	7,500.00	555170		COMANCHE COUNTY CONSERVATION DISTRICT
00067206	25000	5000004	10/17/2022	1,605.00	555170		ALFALFA COUNTY CONSERVATION DISTRICT
00067207	25000	5000004	10/17/2022	4,000.00	555170		BRYAN CONSERVATION DISTRICT
00067208	25000	5000004	10/17/2022	5,789.06	555170		DEWEY COUNTY CONSERVATION DISTRICT
00067228	25000	5000004	10/19/2022	1,535.18	555170		PAWNEE COUNTY CONSERVATION DISTRICT
00067260	25000	5000004	10/20/2022	2,500.00	555170		COAL COUNTY CONSERVATION DISTRICT NO 19
00067261	25000	5000004	10/20/2022	2,376.00	555170		HASKELL COUNTY CONSERVATION DISTRICT
00067262	25000	5000004	10/20/2022	4,383.33	555170		WOODS COUNTY CONSERVATION DISTRICT
00067263	25000	5000004	10/20/2022	4,383.33	555170		WOODS COUNTY CONSERVATION DISTRICT
00067264	25000	5000004	10/20/2022	4,000.00	555170		BRYAN CONSERVATION DISTRICT
00067265	25000	5000004	10/21/2022	5,000.00	555170		KAY COUNTY CONSERVATION DISTRICT
00067266	25000	5000004	10/21/2022	2,250.00	555170		KAY COUNTY CONSERVATION DISTRICT
00067301	25000	5000004	10/28/2022	5,278.50	555170		HARMON COUNTY CONSERVATION DISTRICT

**OKLAHOMA CONSERVATION COMMISSION
CLAIMS REGISTER BY PROGRAM
FOR THE PERIOD OF SEPTEMBER 22, 2022 THROUGH OCTOBER 30, 2022**

Voucher	Fund	Department	Date	Amount	Account	Sub	Vendor Name
00067302	25000	5000004	10/28/2022	5,000.00	555170		MARSHALL COUNTY CONSERVATION DISTRICT
00067304	25000	5000004	10/28/2022	4,535.28	555170		MCINTOSH COUNTY CONSERVATION DISTRICT
00067303	25000	5000004	10/28/2022	4,000.00	555170		NOWATA COUNTY CONSERVATION DISTRICT
00067060	25000	5000006	9/26/2022	100.00	555170		ADAIR COUNTY CONSERVATION DISTRICT NO 67
00067277	25000	5000006	10/21/2022	100.00	555170		ADAIR COUNTY CONSERVATION DISTRICT NO 67

259,063.59 **Cost Share - Locally Led**

Office of Geographic & Tech Services

PAYROLL	19,892.97	DIVISION PAYROLL - SEPTEMBER MAIN
---------	-----------	-----------------------------------

19,892.97 **Office of Geographic & Tech Services**

ISD Data Processing

00067179	19301	8800010	10/13/2022	92.73	536150	41	BANK OF AMERICA NA
00067179	40000	8800010	10/13/2022	929.00	542120		BANK OF AMERICA NA
00067179	19301	8800010	10/13/2022	88.73	531130	41	BANK OF AMERICA NA
00067179	19301	8800010	10/13/2022	37.10	531130	45	BANK OF AMERICA NA
00067179	40000	8800010	10/13/2022	111.30	531130	11	BANK OF AMERICA NA
00067179	19301	8800010	10/13/2022	655.11	531130	21	BANK OF AMERICA NA
00067179	40000	8800010	10/13/2022	142.21	531130	35	BANK OF AMERICA NA
00067179	40000	8800010	10/13/2022	101.17	536150		BANK OF AMERICA NA
00067179	40000	8800010	10/13/2022	484.82	531130	51	BANK OF AMERICA NA
00067179	40000	8800010	10/13/2022	94.93	536150	51	BANK OF AMERICA NA
00067179	40000	8800010	10/13/2022	1,294.60	531130	35	BANK OF AMERICA NA
00067209	40000	8800010	10/17/2022	6,244.34	515370		OFFICE OF MANAGEMENT & ENTERPRISE SVCS

10,276.04 **ISD Data Processing**

2,522,167.84 **Total Claims Paid**

**OKLAHOMA CONSERVATION COMMISSION
PURCHASE CARD TRANSACTIONS
SEPTEMBER 2022**

Cardholder	Date	Amount	Payee	Fund-Class	Department- Program	Account	Sub	Description
Administration								
Kendall	Brookins	9/12/2022	991.80	SOUTH CENTRAL INDUSTRIES	1000-19301	1000001-NP000	536140	SOUTH CENTRAL INDUSTRIES - Paper
Maryanne	Dantzler-Kyer	9/19/2022	440.52	PIKEPASS RECYCLING	1000-40000	1000001-NP000	522113	PIKEPASS RECYCLING - Agency Pikepass Fees (ADMIN)
Maryanne	Dantzler-Kyer	9/19/2022	993.10	STANDLEY SYSTEMS LLC	1000-19201	1000001-NP000	536140	STANDLEY SYSTEMS LLC - Main office copy and ink usage (Admin)
Dianne	Ireton	9/26/2022	1,350.00	PAYPAL NASCA	1000-19301	1000001-NP000	522150	PAYPAL NASCA - conference registration - Lam, Knauf Owen, Painter
Paige	Porter	8/30/2022	239.50	CROWNE PLAZA BATON ROUGE	1000-19301	1000001-NP000	522130	2 night hotel CROWNE PLAZA BATON ROUGE -Knauf Owen
Paige	Porter	8/30/2022	394.02	CROWNE PLAZA BATON ROUGE	1000-19301	1000001-NP000	522130	3 night hotel CROWNE PLAZA BATON ROUGE- B. Painter
Paige	Porter	8/30/2022	394.02	CROWNE PLAZA BATON ROUGE	1000-19301	1000001-NP000	522130	3 night stay CROWNE PLAZA BATON ROUGE - T. Lam
Paige	Porter	8/30/2022	394.02	CROWNE PLAZA BATON ROUGE	1000-19301	1000001-NP000	522130	3 night hotel CROWNE PLAZA BATON ROUGE C. Green
Paige	Porter	8/30/2022	394.02	CROWNE PLAZA BATON ROUGE	1000-19301	1000001-NP000	522130	3 night hotel CROWNE PLAZA BATON ROUGE G. Crawley
Paige	Porter	8/30/2022	394.02	CROWNE PLAZA BATON ROUGE	1000-19301	1000001-NP000	522130	3 night hotel CROWNE PLAZA BATON ROUGE - Commissioner S. Herriman
Paige	Porter	9/12/2022	104.00	EMBASSY SUITES OKLAHOMA	1000-19301	1000001-NP000	522131	Embassy Suites Hotel 1 night Commissioner Gary Crawley
6,089.02 Administration								
Watershed Operations & Maintenance Rehabilitation								
Paige	Porter	8/30/2022	394.02	CROWNE PLAZA BATON ROUGE	1000-19301	2000001-NP000	522130	3 night hotel CROWNE PLAZA BATON ROUGE Porter
Paige	Porter	8/30/2022	394.02	CROWNE PLAZA BATON ROUGE	1000-19301	2000001-NP000	522130	3 night hotel CROWNE PLAZA BATON ROUGE - Marshal
Paige	Porter	9/12/2022	203.34	AMZN Mktp US 1M75214U1	1000-19301	2000001-NP000	536140	Amazon Marketplace: Printer Ink
Paige	Porter	9/12/2022	20.99	AMZN Mktp US 1M75214U1	1000-19301	2000001-NP000	536190	Amazon Marketplace: Finger exercrise stress balls
Paige	Porter	9/12/2022	39.99	AMZN Mktp US 1M75214U1	1000-19301	2000001-NP000	536190	Amazon Marketplace: PVC work gloves
Paige	Porter	9/13/2022	34.90	AMZN Mktp US 1M5F24LL1	1000-19301	2000001-NP000	536190	Amazon Marketplace: Bug Spray
Paige	Porter	9/12/2022	86.70	AMZN Mktp US 1M2YV6FC1	1000-19301	2000001-NP000	536190	Bug Spray Amazon Marketplace
Paige	Porter	9/14/2022	99.20	STAPLES	1000-19301	2000001-NP000	536140	Staples: OACD Leadership Class Binders
Paige	Porter	9/14/2022	188.00	LA QUINTA INN & SUITES	1000-19301	2000001-NP000	522131	LaQuinta Inn DMT Claremore Watershed O&M J. Billingsley. 2 night stay
Paige	Porter	9/15/2022	282.00	LA QUINTA INN & SUITES	1000-19301	2000001-NP000	522131	LaQuinta Inn DMT Claremore Watershed O&M George Moore
Paige	Porter	9/15/2022	282.00	LA QUINTA INN & SUITES	1000-19301	2000001-NP000	522131	LaQuinta Inn DMT Claremore Watershed O&M Johnny Pelley
Paige	Porter	9/15/2022	282.00	LA QUINTA INN & SUITES	1000-19301	2000001-NP000	522131	La Quinta Inn DMT Claremore Watershed O&M Brad Martin
Paige	Porter	9/15/2022	282.00	LA QUINTA INN & SUITES	1000-19301	2000001-NP000	522131	LaQuinta Inn DMT Claremore Watershed O&M Tony Harrison
Paige	Porter	9/15/2022	282.00	LA QUINTA INN & SUITES	1000-19301	2000001-NP000	522131	LaQuinta Inn DMT Claremore Watershed O&M Kyle McGregor
Paige	Porter	9/21/2022	50.06	OKLAHOMANATURALGAS	1000-19301	2000001-NP000	531360	Utility Service for Clinton Shop OKLAHOMA NATURALGAS
Paige	Porter	9/21/2022	47.91	OKLAHOMANATURALGAS	1000-19301	2000001-NP000	531360	Utility service for Pauls Valley Shop. OKLAHOMA NATURALGAS
Paige	Porter	9/21/2022	102.45	OG&E/USPAYMENTSBILLPAY	1000-19301	2000001-NP000	531370	Utility service Pauls Valley Shop OG&E
Paige	Porter	9/21/2022	65.65	TPG PaulsValleyUtilities	1000-19301	2000001-NP000	531350	Utility service Pauls Valley Shop PaulsValley Munical Authority

**OKLAHOMA CONSERVATION COMMISSION
PURCHASE CARD TRANSACTIONS
SEPTEMBER 2022**

Cardholder		Date	Amount	Payee	Fund-Class	Department- Program	Account	Sub	Description
Paige	Porter	9/28/2022	(86.70)	AMZN Mktp US	1000-19301	2000001-NP000	536190		Amazon Marketplace Refund: Off Bug Spray
Paige	Porter	9/29/2022	450.00	PAYPAL NASCA	1000-19301	2000001-NP000	522150		Conservation Associations. NASCA -Task:5320 Tammy Sawatzky, CPD Director attending
			3,500.53	Watershed Operations & Maintenance Rehabilitation					
Field Services									
Michael	Horinek	9/21/2022	217.96	TAKE TEN TIRE & LUBE PONC	1000-40000	3000005-NP000	533120		Trailer Tires
Michael	Horinek	9/26/2022	673.20	TWO RIVERS COOP (NEW	1000-40000	3000005-NP000	537170		Corn For Trapping
Dianne	Ireton	9/26/2022	450.00	PAYPAL NASCA	1000-19301	3000005-NP000	522150		PAYPAL NASCA - conference registration - Green
Tanner	Raasch	9/29/2022	513.00	COOP SERVICES INC	1000-40000	3000005-NP000	537170		COOP SERVICES INC - Purchase of Corn
			1,854.16	Field Services					
Water Quality									
Maryanne	Dantzler-Kyer	9/1/2022	615.65	MAYAN DUDE RANCH	1000-40000	5000001-B0201	522130		MAYAN DUDE RANCH - Lodging for Maryanne Dantzler-Kyer (241435) for Texas WBP Short Course in Bandera, TX on Aug
Maryanne	Dantzler-Kyer	9/1/2022	615.65	MAYAN DUDE RANCH	1000-40000	5000001-B0201	522130		MAYAN DUDE RANCH - Lodging for Rebecca Bond (338193) for Texas WBP Short Course in Bandera, TX on Aug 28-Sept
Maryanne	Dantzler-Kyer	8/25/2022	215.62	COBBLESTONE INN LAKIN	1000-40000	5000001-B0201	522130		COBBLESTONE INN LAKIN - Lodging for Greg Kloxin (109790) in attendance of the Bottom Line Conference in Lakin, KS on 8/23-25/22 (22-6)
Maryanne	Dantzler-Kyer	8/25/2022	213.38	COBBLESTONE INN LAKIN	1000-40000	5000001-B0201	522130		COBBLESTONE INN LAKIN - Lodging for Meg Greski (349341) in attendance of the Bottom Line Conference in Lakin, KS on 8/23-25/22 (22-6)
Maryanne	Dantzler-Kyer	8/25/2022	213.38	COBBLESTONE INN LAKIN	1000-40000	5000001-B0201	522130		COBBLESTONE INN LAKIN - Lodging for Blane Stacy (255056) in attendance of the Bottom Line Conference in Lakin, KS on 8/23-25/22 (22-6)
Maryanne	Dantzler-Kyer	9/8/2022	742.58	WWW.RAINFALLSIMULATOR	1000-40000	5000001-B0201	536190		WWW.RAINFALLSIMULATOR - Tabletop rainfall simulator replacement parts (22-6)
Maryanne	Dantzler-Kyer	9/19/2022	27.34	EUREKA WATER COMPANY	1000-40000	5000001-B0201	536140		EUREKA WATER COMPANY - Drinking water for main office employees and guests (IDC)
Maryanne	Dantzler-Kyer	9/19/2022	42.71	NICHOLS HILLS PACK AND SH	1000-40000	5000001-B0201	531110		NICHOLS HILLS PACK AND SH - WQ Shipping Costs (22-6)
Maryanne	Dantzler-Kyer	9/19/2022	1,740.00	REGEN AG LAB LLC	1000-40000	5000001-B0201	515290		REGEN AG LAB LLC - Soil Health Testing (22-6)
Maryanne	Dantzler-Kyer	9/19/2022	50.00	REGEN AG LAB LLC	1000-40000	5000001-B0201	515290		REGEN AG LAB LLC - Soil Health Testing (22-6)
Maryanne	Dantzler-Kyer	9/20/2022	13.50	4TE QUALITY WATER BY CULL	1000-40000	5000001-B0201	536140		4TE QUALITY WATER BY CULL - Drinking water for Bristow staff and guests (22-7)
Maryanne	Dantzler-Kyer	9/22/2022	126.53	RESIDENCE INN	1000-40000	5000001-B0201	522130		RESIDENCE INN - Lodging for Meg Greski (349341) in attendance of Soil Health Meeting at Texas A&M Extension
Maryanne	Dantzler-Kyer	9/23/2022	96.00	WEST SILOAM SPRINGS HOTE	1000-40000	5000001-B0201	522131		WEST SILOAM SPRINGS HOTE - Lodging for Maryanne Dantzler-Kyer (241435) attending Ark-Ok Compact Anl Mtg in
Maryanne	Dantzler-Kyer	9/23/2022	96.00	WEST SILOAM SPRINGS HOTE	1000-40000	5000001-B0201	522131		WEST SILOAM SPRINGS HOTE - Lodging for Brad Rogers (199382) in attendance of the Ark-Ok Compact Annual Meeting
Maryanne	Dantzler-Kyer	9/23/2022	96.00	WEST SILOAM SPRINGS HOTE	1000-40000	5000001-B0201	522131		WEST SILOAM SPRINGS HOTE - Lodging for Shanon Phillips (110180) in attendance of the Ark-Ok Compact Annual Meeting
Candice	Miller	9/1/2022	192.00	HOLIDAY INN EXP & SUITES	1000-40000	5000001-B0201	522131		C.Miller-191166; 2 Nights-GSA Rate; Holiday Inn-Owasso
Candice	Miller	9/9/2022	96.00	HOLIDAY INN EXPRESS & SU	1000-40000	5000001-B0201	522131		C.Miller-191166; 1 Night-GSA Rate; Holiday Inn-Miami
Candice	Miller	9/11/2022	192.00	HOLIDAY INN EXPRESS &	1000-40000	5000001-B0201	522131		C.Miller-191166; 2 Nights-GSA Rate; Holiday Inn-Sand Springs

**OKLAHOMA CONSERVATION COMMISSION
PURCHASE CARD TRANSACTIONS
SEPTEMBER 2022**

Cardholder	Date	Amount	Payee	Fund-Class	Department-Program	Account	Sub	Description
Candice Miller	9/14/2022	96.00	HOMES TO SUITES BY HILTON	1000-40000	5000001-B0201	522130		C.Miller-191166; 1 Night-GSA Rate; Home2 - Tulsa
Candice Miller	9/14/2022	96.00	HOMES TO SUITES BY HILTON	1000-40000	5000001-B0201	522130		R. Bond; 1 Night-GSA Rate; Home2 - Tulsa
Candice Miller	9/23/2022	96.00	HOLIDAY INN EXPRESS & SU	1000-40000	5000001-B0201	522131		C.Miller-191166; 1 Night-GSA Rate; Holiday Inn-Tahlequah
Jason Ramming	9/7/2022	1,221.82	ULINE SHIP SUPPLIES	1000-40000	5000001-B0201	537170		ULINE SHIP SUPPLIES - boxes for bug jars and sampling jugs RB
Jason Ramming	9/10/2022	347.46	AMZN Mktp US 1F4L81GR0	1000-40000	5000001-B0201	537170		replacement ice chest for RB sampling for Bristow
Jason Ramming	9/14/2022	41.22	TFS FISHERSCI ECOM HUS	1000-40000	5000001-B0201	537190		replacement turbidity vials
Jason Ramming	9/26/2022	5.00	LOVE'S #385	1000-40000	5000001-B0201	537190		LOVE'S #385 - ice for samples
Jason Ramming	9/27/2022	5.00	LOVE'S #47	1000-40000	5000001-B0201	537190		LOVE'S #47 - ice for samples
Jason Ramming	9/27/2022	96.00	TRAVELODGE	1000-40000	5000001-B0201	522131		TRAVELODGE - 1 nt in woodward for Jason r, jake s and jake L for rb sampling
Jake Swanson	9/12/2022	5.00	LOVE'S #28	1000-40000	5000001-B0201	537190		2 Bags of Ice For Samples
Jake Swanson	9/13/2022	5.98	PHILLIPS 66 - HUTCH118	1000-40000	5000001-B0201	537190		2 Bags of Ice For Samples
Jake Swanson	9/26/2022	10.00	LOVE'S #18	1000-40000	5000001-B0201	537190		4 Bags of Ice For Samples
Brooks Tramell	9/1/2022	72.59	ATT BILL PAYMENT	1000-40000	5000001-B0201	531130		Monthly internet for Brooks Tramell at Cherokee CCD
Brooks Tramell	9/12/2022	140.24	Metals Depot	1000-40000	5000001-B0201	537170		Aluminum strips for construction of sampling grids
Brooks Tramell	9/21/2022	16.77	LOWES #00907	1000-40000	5000001-B0201	537170		24'X48"X1/4" polycarbonate sheet and Lexel caulk - Charge 1 of 4
Brooks Tramell	9/22/2022	11.46	LOWES #00907	1000-40000	5000001-B0201	537170		24'X48"X1/4" polycarbonate sheet and Lexel caulk - Charge 3 of 4
Brooks Tramell	9/22/2022	11.46	LOWES #00907	1000-40000	5000001-B0201	537170		24'X48"X1/4" polycarbonate sheet and Lexel caulk - Charge 2 of 4
Brooks Tramell	9/22/2022	51.99	LOWES #00907	1000-40000	5000001-B0201	537170		24'X48"X1/4" polycarbonate sheet and Lexel caulk - Charge 4 of 4
Becky Zawalski	9/3/2022	87.46	BASS PRO CATALOG U.S.	1000-40000	5000001-B0201	535180		Chest waders for field work
Becky Zawalski	9/2/2022	52.47	BASS PRO CATALOG U.S.	1000-40000	5000001-B0201	535180		Hip waders for field work
Becky Zawalski	9/26/2022	136.90	shopboles.com	1000-40000	5000001-B0201	537150		Beads for Incredible Journey repair and to assemble a new kit
Becky Zawalski	9/28/2022	13.50	AMZN Mktp US 1U3C49YJ0	1000-40000	5000001-B0201	537150		Spray paint for Incredible Journey activity
Dianne Ireton	9/28/2022	9.00	JOURNYHSE EMMONS	1000-24500	5000001-NP000	522110		JOURNYHSE EMMONS - agent fee for booking airfare to TN
Dianne Ireton	9/28/2022	25.00	JOURNYHSE LAM	1000-24500	5000001-NP000	522110		JOURNYHSE LAM - agent fee for booking airfare to TN
Dianne Ireton	9/28/2022	229.46	SOUTHWES 5267791702895	1000-24500	5000001-NP000	522110		SOUTHWES 5267791702895 - airfare for Emmons to Nashville, TN
		8,268.12	Water Quality					
ISD Data Processing								
Brooks Tramell	9/12/2022	929.00	AMZN Mktp US 1F93L6270	1000-40000	8800010-B0201	542120		Brother all-in-one color laser printer/scanner
Maryanne Dantzler-Kyer	9/23/2022	101.17	DMI DELL K-12/GOVT	1000-40000	8800010-E0202	536150		DMI DELL K-12/GOVT - Replacement batteries for laptops (22-7)
Clancy Green	9/6/2022	111.30	AT&T PAYMENT	1000-40000	8800010-E0202	531130	11	AT&T PAYMENT - Monthly Agency Cell Phone Bill, ending 2022.08.13, Admin
Clancy Green	9/6/2022	484.82	AT&T PAYMENT	1000-40000	8800010-E0202	531130	51	AT&T PAYMENT - Monthly Agency Cell Phone Bill, ending 2022.08.13, WQ
Clancy Green	9/6/2022	194.60	AT&T PAYMENT	1000-40000	8800010-E0202	531130	35	AT&T PAYMENT - Monthly Agency Cell Phone Bill, ending 2022.08.13, DS Feral Swine
Clancy Green	9/6/2022	142.21	AT&T PAYMENT	1000-40000	8800010-E0202	531130	35	AT&T PAYMENT - Monthly Agency Cell Phone Bill, ending 2022.08.13, DS
Michael Horinek	9/17/2022	500.00	HOGYE	1000-40000	8800010-E0202	531130	35	Monthly Subscription for Hogeys Cameras
Tanner Raasch	9/19/2022	600.00	HOGYE	1000-40000	8800010-E0202	531130	35	HOGYE - Cell service for traps
Jason Ramming	9/8/2022	16.98	AMZN Mktp US 1F53Z0360	1000-40000	8800010-E0202	536150	51	AMZN Mktp US 1F53Z0360 - supplies for field tablets

**OKLAHOMA CONSERVATION COMMISSION
PURCHASE CARD TRANSACTIONS
SEPTEMBER 2022**

Cardholder	Date	Amount	Payee	Fund-Class	Department- Program	Account	Sub	Description
Jason Ramming	9/10/2022	17.96	AMZN Mktp US 1F63Z1761	1000-40000	8800010-E0202	536150	51	AMZN Mktp US 1F63Z1761 - supplies for field tablets
Jason Ramming	9/9/2022	59.99	AMZN Mktp US 1F66A0DF1	1000-40000	8800010-E0202	536150	51	AMZN Mktp US 1F66A0DF1 - supplies for field tablet
Clancy Green	9/6/2022	88.73	AT&T PAYMENT	1000-19301	8800010-NP000	531130	41	AT&T PAYMENT - Monthly Agency Cell Phone Bill, ending 2022.08.13, AML Admin
Clancy Green	9/6/2022	37.10	AT&T PAYMENT	1000-19301	8800010-NP000	531130	45	AT&T PAYMENT - Monthly Agency Cell Phone Bill, ending 2022.08.13, AML Program Costs
Clancy Green	9/6/2022	655.11	AT&T PAYMENT	1000-19301	8800010-NP000	531130	21	AT&T PAYMENT - Monthly Agency Cell Phone Bill, ending 2022.08.13, CPD
Dianne Ireton	9/20/2022	92.73	VALLEY LASER	1000-19301	8800010-NP000	536150	41	VALLEY LASER - Ink for Tripp
		4,031.70	ISD Data Processing					
		23,743.53	Total Purchases					

OKLAHOMA CONSERVATION COMMISSION
PROGRAM REVENUE SUMMARY
September 2022

DIVISION		PERIOD RECEIPTS		YEAR TO DATE REVENUE
ADMINISTRATION	10	10,688.02		10,688.02
CONSERVATION PROGRAMS	20			200.00
DISTRICTS	30	75,108.58		150,759.70
ABANDONED MINE LANDS	40	1,445,988.55		1,445,988.55
WATER QUALITY	50	109,289.57		315,884.97
GIS	60			-
IT	88	6,064.67		6,064.67
TOTAL DIVISIONS		1,647,139.39		1,929,585.91
APPROPRIATED FUNDS		1,315,511.07		3,813,820.13
AGENCY TOTAL		2,962,650.46		5,743,406.04



State of Oklahoma
Allotment Budget and Available Cash
As Of October 31,2022

10/31/2022
07:55:02 AM
Page 1

<u>Business Unit</u>	<u>Class</u>	<u>Dept</u>	<u>Bud Ref</u>	<u>Allocations</u>	<u>Pre Encumbered</u>	<u>Encumbered</u>	<u>Current Yr Exp</u>	<u>Prior Yr Exp</u>	<u>Allotment Budget</u>	<u>Available Cash</u>
64500										
	191									1,772,121.70
	19101	10	21	592,342.80	.00	.00	.00	592,342.80	.00	
	19101	20	21	4,130,214.54	.00	1.56	.00	4,130,212.98	.00	
	19101	30	21	5,851,532.01	.00	.00	.00	5,851,532.01	.00	
	19101	40	21	.00	.00	.00	.00	.00	.00	
	19101	50	21	621,098.14	.00	.00	.00	621,098.14	.00	
	19102	40	22	2,096,531.00	.00	.00	86,271.34	241,646.85	1,768,612.81	
	19102	88	22	4,400.00	.00	.01	539.93	350.48	3,509.58	
	19111	10	22	125,000.00	.00	.00	31,250.00	93,750.00	.00	
	19111	20	22	959,557.06	.00	.00	.00	959,557.06	.00	
	19111	50	22	378,901.81	.00	.10	75,356.36	303,545.35	.00	
				14,759,577.36		1.67	193,417.63	12,794,035.67	1,772,122.39	
	192									2,130,429.98
	19201	10	22	729,078.00	.00	.00	181,508.77	547,569.23	.00	
	19201	20	22	3,655,834.00	.00	.01	72,628.59	3,583,204.77	.63	
	19201	30	22	6,188,979.00	.00	.01	642,471.03	5,546,507.96	.00	
	19201	50	22	1,021,624.00	.00	.00	286,030.91	735,592.71	.38	
	19211	20	23	2,130,486.00	.00	.00	.00	.00	2,130,486.00	
				13,726,001.00		.02	1,182,639.30	10,412,874.67	2,130,487.01	
	193									2,199,982.92
	19301	10	23	1,062,549.00	.00	776,271.58	199,595.27	.00	86,682.15	
	19301	20	23	7,064,160.00	.00	4,025,568.38	2,164,818.92	.00	873,772.70	
	19301	30	23	7,154,588.00	.00	5,064,395.07	1,746,981.49	.00	343,211.44	



State of Oklahoma
Allotment Budget and Available Cash
As Of October 31,2022

10/31/2022
07:55:02 AM
Page 2

<u>Business Unit</u>	<u>Class</u>	<u>Dept</u>	<u>Bud Ref</u>	<u>Allocations</u>	<u>Pre Encumbered</u>	<u>Encumbered</u>	<u>Current Yr Exp</u>	<u>Prior Yr Exp</u>	<u>Allotment Budget</u>	<u>Available Cash</u>
64500										
	193									2,199,982.92
	19301	40	23	2,991,104.00	1,793,026.45	530,054.49	161,040.83	.00	506,982.23	
	19301	50	23	1,417,899.00	.00	1,136,073.24	184,156.21	.00	97,669.55	
	19301	60	23	325,288.00	.00	222,389.48	61,611.65	.00	41,286.87	
	19301	88	23	147,400.00	.00	45,731.30	2,808.71	.00	98,859.99	
				20,162,988.00	1,793,026.45	11,800,483.54	4,521,013.08		2,048,464.93	
	200									203,802.39
	205									35,746.76
	20500	10	21	1,400.00	.00	.00	.00	946.62	453.38	
	20500	60	22	9,370.00	.00	1,452.29	.00	2,339.16	5,578.55	
	20500	60	23	800.00	.00	300.00	.00	.00	500.00	
				11,570.00		1,752.29		3,285.78	6,531.93	
	210									7.40
	215									0.40
	21500	20	21	187,881.00	.00	.00	.00	187,881.00	.00	
				187,881.00				187,881.00		
	220									20,200.83
	22000	50	21	15,000.00	.00	.00	.00	.00	15,000.00	
	22000	50	22	15,000.00	.00	1,000.00	.00	.00	14,000.00	
	22000	50	23	15,000.00	.00	1,000.00	.00	.00	14,000.00	
				45,000.00		2,000.00			43,000.00	
	245									386,284.95



State of Oklahoma
Allotment Budget and Available Cash
As Of October 31,2022

10/31/2022
07:55:02 AM
Page 3

<u>Business Unit</u>	<u>Class</u>	<u>Dept</u>	<u>Bud Ref</u>	<u>Allocations</u>	<u>Pre Encumbered</u>	<u>Encumbered</u>	<u>Current Yr Exp</u>	<u>Prior Yr Exp</u>	<u>Allotment Budget</u>	<u>Available Cash</u>
64500										
	245									386,284.95
	24500	10	22	2,000.00	.00	.00	.00	.00	2,000.00	
	24500	10	23	4,000.00	.00	.00	.00	.00	4,000.00	
	24500	20	21	172,895.00	.00	7,035.20	.00	115,188.15	50,671.65	
	24500	20	22	135,237.00	.00	15,437.65	73.75	26,176.50	93,549.10	
	24500	30	21	11,000.00	.00	.00	.00	.00	11,000.00	
	24500	30	22	11,000.00	.00	.00	.00	10,561.96	438.04	
	24500	40	21	500.00	.00	.00	.00	.00	500.00	
	24500	40	22	500.00	.00	.00	171.79	276.04	52.17	
	24500	40	23	100.00	.00	32.24	67.76	.00	.00	
	24500	50	21	237,371.00	.00	25,272.00	.00	27,045.45	185,053.55	
	24500	50	22	331,451.39	.00	59,356.69	21,110.10	114,075.10	136,909.50	
	24500	50	23	341,611.00	.00	273,958.61	56,536.82	.00	11,115.57	
	24500	60	23	153,822.00	.00	.00	.00	.00	153,822.00	
	24500	88	21	19,585.00	.00	1,170.57	.00	18,413.57	.86	
	24500	88	22	48,000.00	.00	146.10	4,350.25	6,881.93	36,621.72	
	24500	88	23	38,000.00	.00	273.00	2,727.00	.00	35,000.00	
				1,507,072.39		382,682.06	85,037.47	318,618.70	720,734.16	
	250									6,830,976.08
	25000	20	21	40,983.00	.00	.00	.00	.00	40,983.00	
	25000	20	22	40,983.00	.00	.00	.00	.00	40,983.00	
	25000	20	23	40,983.00	.00	.00	.00	.00	40,983.00	
	25000	30	21	788,310.21	.00	.00	.00	543,558.71	244,751.50	



State of Oklahoma
Allotment Budget and Available Cash
As Of October 31,2022

10/31/2022
07:55:02 AM
Page 4

<u>Business Unit</u>	<u>Class</u>	<u>Dept</u>	<u>Bud Ref</u>	<u>Allocations</u>	<u>Pre Encumbered</u>	<u>Encumbered</u>	<u>Current Yr Exp</u>	<u>Prior Yr Exp</u>	<u>Allotment Budget</u>	<u>Available Cash</u>
64500										
	250									6,830,976.08
	25000	30	22	840,000.00	.00	.00	(63,719.65)	839,963.99	63,755.66	
	25000	30	23	788,310.00	.00	.00	177,214.29	.00	611,095.71	
	25000	50	21	4,099,204.00	.00	78,399.05	.00	3,303,673.78	717,131.17	
	25000	50	22	3,794,659.00	.00	805,239.76	669,113.41	2,216,936.13	103,369.70	
	25000	50	23	5,100,000.00	.00	4,509,644.64	490,455.36	.00	99,900.00	
				15,533,432.21		5,393,283.45	1,273,063.41	6,904,132.61	1,962,952.74	
	255									0.00
	25500	10	21	102,000.00	.00	.00	.00	102,000.00	.00	
	25500	10	22	138,000.00	.00	.00	.00	138,000.00	.00	
	25500	10	23	11,660.00	.00	.00	11,660.00	.00	.00	
				251,660.00			11,660.00	240,000.00		
	400									14,242,889.83
	40000	10	21	371,106.35	.00	357.49	.00	356,737.50	14,011.36	
	40000	10	22	147,189.20	.00	10,932.20	1,367.38	104,366.51	30,523.11	
	40000	10	23	150,015.00	.00	82,059.37	28,689.00	.00	39,266.63	
	40000	20	21	3,274,778.61	155,549.99	921.95	.00	2,315,953.15	802,353.52	
	40000	20	22	5,654,953.00	.00	86,000.53	49,078.60	147,735.77	5,372,138.10	
	40000	20	23	21,607,092.00	.00	538,267.22	104,251.25	.00	20,964,573.53	
	40000	30	21	1,694,725.00	.00	1,407.14	139.83	1,216,872.20	476,305.83	
	40000	30	22	2,160,523.86	.00	53,966.16	(105,460.91)	1,254,852.73	957,165.88	
	40000	30	23	2,339,664.00	.00	339,501.34	247,952.17	.00	1,752,210.49	
	40000	40	21	4,856,194.49	1,752,295.50	4,350.00	.00	2,095,813.05	1,003,735.94	



State of Oklahoma
Allotment Budget and Available Cash
As Of October 31,2022

10/31/2022
07:55:02 AM
Page 5

<u>Business Unit</u>	<u>Class</u>	<u>Dept</u>	<u>Bud Ref</u>	<u>Allocations</u>	<u>Pre Encumbered</u>	<u>Encumbered</u>	<u>Current Yr Exp</u>	<u>Prior Yr Exp</u>	<u>Allotment Budget</u>	<u>Available Cash</u>
64500										
	400									14,242,889.83
	40000	40	22	4,164,511.55	.00	83,450.57	(71,279.90)	747,404.53	3,404,936.35	
	40000	40	23	30,240.00	.00	30,239.71	.00	.00	.29	
	40000	50	21	3,701,367.98	.00	141,568.91	.00	3,274,062.94	285,736.13	
	40000	50	22	2,905,111.81	.00	195,688.81	(188,730.53)	2,382,248.92	515,904.61	
	40000	50	23	3,055,349.00	.00	2,099,336.85	634,912.23	.00	321,099.92	
	40000	60	22	363,586.90	.00	93,788.00	20,534.00	169,566.37	79,698.53	
	40000	88	21	519,447.00	.00	21,266.34	.00	454,557.88	43,622.78	
	40000	88	22	420,895.00	.00	24,708.50	14,111.07	258,837.92	123,237.51	
	40000	88	23	355,194.00	.00	243,265.56	29,894.87	.00	82,033.57	
				57,771,944.75	1,907,845.49	4,051,076.65	765,459.06	14,779,009.47	36,268,554.08	
	415									0.52
	424									0.69
	425									8,000,000.00
	42500	20	23	24,500,000.00	.00	.00	.00	.00	24,500,000.00	
				24,500,000.00					24,500,000.00	
	700									504,618.32
	70000	30	21	400,000.00	.00	16,952.74	.00	296,495.69	86,551.57	
	70000	30	22	450,000.00	.00	9,157.00	14,389.96	299,240.75	127,212.29	
	70000	30	23	450,000.00	.00	18,747.33	90,708.09	.00	340,544.58	
				1,300,000.00		44,857.07	105,098.05	595,736.44	554,308.44	
	994									(3,696.58)



State of Oklahoma
Allotment Budget and Available Cash
As Of October 31,2022

10/31/2022
07:55:02 AM
Page 6

<u>Business</u>	<u>Unit</u>	<u>Class</u>	<u>Dept</u>	<u>Bud Ref</u>	<u>Allocations</u>	<u>Pre Encumbered</u>	<u>Encumbered</u>	<u>Current Yr Exp</u>	<u>Prior Yr Exp</u>	<u>Allotment Budget</u>	<u>Available Cash</u>
64500											
Business Unit Totals					149,757,126.71	3,700,871.94	21,676,136.75	8,137,388.00	46,235,574.34	70,007,155.68	36,323,366.19



State of Oklahoma
Allotment Budget and Available Cash
As Of October 31,2022

10/31/2022
07:55:02 AM
Page 7

<u>Business</u>	<u>Unit</u>	<u>Class</u>	<u>Dept</u>	<u>Bud Ref</u>	<u>Allocations</u>	<u>Pre Encumbered</u>	<u>Encumbered</u>	<u>Current Yr Exp</u>	<u>Prior Yr Exp</u>	<u>Allotment Budget</u>	<u>Available Cash</u>
Grand Totals					149,757,126.71	3,700,871.94	21,676,136.75	8,137,388.00	46,235,574.34	70,007,155.68	36,323,366.19

OCC AGREEMENTS FOR CONSIDERATION

OCC ID	PARTY	NO	PURPOSE	AMENDMENT PURPOSE	BEGIN DATE	END DATE	AMOUNT TO OCC	AMOUNT FROM OCC	FUNDING SOURCE
a	OSU Environmental Science Graduate Program	OCC-720	To secure office space for the WQ Liaison on the OSU campus in Stillwater.		11/1/2022	10/31/2023		\$1,800	Federal Funds (EPA)
b	HBC - CPA's and Advisors	OCC-774	To obtain auditing services for FY22 expenditures of federal awards related to the 319 non-point source implementation program.		11/1/2022	6/30/2023		\$18,000	Federal Funds (EPA)
c	Oklahoma State University	OCC-604	To develop a quality assurance project plan and floodplain mapping protocol. OSU will conduct image processing, data analysis, field work, and report writing. Mapping will occur in the Arkansas River and Canadian River watersheds.	Amendment 3 - Reduces the award amount by \$14,485	12/1/2019	12/31/2022	\$41,494	\$124,480	EPA 104 (b)(3)

OUT OF STATE TRAVEL REQUESTS

OCC ID	DATES	SPONSOR	NAME OF MEETING	LOCATION	ATTENDANCE	EST COST	FUNDING SOURCE
a	November 9-10, 2022	Texas Water Resources Institute	Urban BMP's for Watershed Planning	Dallas, TX	Bond	\$301.75	Federal Funds (EPA)

Recommendation for Appointment of Conservation District Director

District	First Name	Last Name	Succeeds	Term Expires	Number of Meetings	Position Number
Cherokee County	Leslie	Ritz	Jerry Hammons	6/30/2025	---	E3
Creek County	Carmen	Bruner-Still	Donald Stephens	6/30/2025	---	E3
Creek County	Donald	Stephens	Jim Manning	6/30/2024	4/4	A

*Did not meet 75% meeting attendance requirement

PROPOSED DATES/TIMES OF SCHEDULED MEETINGS FOR

OKLAHOMA CONSERVATION COMMISSION CALENDAR YEAR 2023

DATE	TIME	LOCATION
2 nd Monday, January 9	9:30 am	Agriculture Building Board Room 2800 N. Lincoln, Oklahoma City, OK
Monday, February 6	9:30 am	Agriculture Building Board Room 2800 N. Lincoln, Oklahoma City, OK
Monday, March 6	9:30 am	Agriculture Building Board Room 2800 N. Lincoln, Oklahoma City, OK
Monday, April 3	9:30 am	Agriculture Building Board Room 2800 N. Lincoln, Oklahoma City, OK
Monday, May 1	9:30 am	Agriculture Building Board Room 2800 N. Lincoln, Oklahoma City, OK
Monday, June 5	9:30 am	Agriculture Building Board Room 2800 N. Lincoln, Oklahoma City, OK
Monday, July 3	9:30 am	Agriculture Building Board Room 2800 N. Lincoln, Oklahoma City, OK
Monday, August 7	9:30 am	Agriculture Building Board Room 2800 N. Lincoln, Oklahoma City, OK
1 st Thursday, September 7	9:30 am	Agriculture Building Board Room 2800 N. Lincoln, Oklahoma City, OK
Monday, October 2	9:30 am	Agriculture Building Board Room 2800 N. Lincoln, Oklahoma City, OK
Monday, November 6	9:30 am	Agriculture Building Board Room 2800 N. Lincoln, Oklahoma City, OK
Monday, December 4	9:30 am	Agriculture Building Board Room 2800 N. Lincoln, Oklahoma City, OK

**STATE GUIDELINES
FOR THE
EMERGENCY DROUGHT COST-SHARE PROGRAM

PROGRAM YEAR ED2**

**Program Year Begins: October 3, 2022
Program Year Ends: December 2, 2023**

**Allocation Period Begins: October 3, 2022
Allocation Period Ends: December 2, 2022**

**Oklahoma Conservation Commission
in cooperation with
Oklahoma's 84 Conservation Districts**

Funded by the Emergency Drought Commission on September 30, 2022

Approved by the Conservation Commission on October 3, 2022

Revised October 17, 2022 to include changes approved by the Emergency Drought Commission.

PURPOSE

Governor Kevin Stitt Declared the Following:

Due to the current, and persistent, emergency drought conditions in all 77 Counties of Oklahoma, I hereby invoke the provisions of Oklahoma law regarding the use of the Emergency Drought Relief Fund.

Executive Order 2022-23 appears on pages 10-11.

The Oklahoma Conservation Commission (Commission) herein establishes the complete list and description of the Emergency Drought Cost-Share Program policies and practices approved for use by all 84 of Oklahoma's Conservation Districts. Cost-share average costs (unit cost) are based on Oklahoma Natural Resources Conservation Service (NRCS) data and local conservation district data.

Any exceptions from these established Emergency Drought Cost-Share Program policies and guidelines shall be approved by the Commission.

ALLOCATION OF FUNDS

Emergency Drought Cost-Share Program

The Emergency Drought Commission (Drought Commission) allocates \$3,000,000 from the Emergency Drought Relief Fund to the Commission for the purposes of providing cost-share payments to eligible participants for implementing approved cost-share emergency drought practices.

***As of October 17, 2022 the Emergency Drought Commission added an additional \$5,000,000 to the Emergency Drought Cost-Share Program.**

Conservation District Allocation

The Commission allocates \$2,541,900 of emergency drought funds to conservation districts. The amount of funds allocated to each conservation district can be found on page 7. Each county will be allocated \$33,000. Allocations for conservation districts not on county boundaries will be based on the percentage of county acres that fall within the conservation district boundary.

***As of October 17, 2022 each county will be allocated an additional \$64,935 because of the additional \$5,000,000 put into the Emergency Drought Cost-Share Program.**

These funds will become available to conservation districts on October 3, 2022. The Commission will hold \$458,100 in reserve and make it available to conservation districts who demonstrate the greatest need. Requests for an additional allocation must be submitted to the Commission no later than December 5, 2022. Your district will be notified December 7-12, 2022, if your request for an additional allocation is approved.

POLICIES

Program Year

Program Year ED2 begins on October 3, 2022 and ends on December 2, 2023. All Performance and Maintenance Agreements must be completed, and cost-share payments disbursed by December 2, 2023. The Commission will not process claims received after December 2, 2023.

Allocation Period

The allocation period shall start October 3, 2022, and end December 2, 2022. Funds allocated to conservation districts and not obligated by December 2, 2022 will be withdrawn and made available for reallocation by the Commission. Funds become obligated to a participant after approval of the application by the conservation district board and a Performance and Maintenance Agreement has been signed and dated by the board and the participant.

Eligibility Requirements

Applicants must be a district cooperator with a conservation plan.

Applicants must be experiencing drought conditions.

Applicants must agree to maintain the conservation practice for the expected life specified by the conservation district.

Applicants that lease the land must submit a landowner consent form with their application. The landowner must agree to continue maintenance of the conservation practice for the expected life specified by the conservation district if the land lease agreement is canceled.

Conservation Commissioners, Conservation Commission staff, conservation district employees or the spouses of any of these people shall not be eligible to participate in the Emergency Drought Cost-Share Program.

Conservation district directors are eligible to participate in the Emergency Drought Cost-Share Program. Due to the limited amount of funds available for Program Year ED2 individual directors should consider public perception when making their decision to participate in the Program. If the conservation district board decides that members can apply and members choose to apply for Program Year ED2 the guidelines below must be followed.

1. Individual conservation district board members applying cannot discuss any element of the Emergency Drought Cost-Share Program including but not limited to practices, rates, average costs, selection criteria, application approval/disapprovals, cost-share payments, and extensions.
2. Individual conservation district board members applying for the Emergency Drought Cost Share Program must abstain from voting on all elements of the Program.
3. Individual conservation district board members cannot use their position as a board member to improve or elevate their individual chances of becoming successful applicant.

Authorized District Representative(s)

The conservation district board must designate at least one authorized district representative. This person can sign all forms. The authorized district representative must be a conservation district board member. It cannot be a district employee.

Authorized Technical Representative(s)

The conservation district board must designate at least one NRCS technical representative and at least one district technical representative. Conservation district directors and employees can serve as the district technical representative. District directors participating in the program cannot serve as the district technical representative.

The NRCS designated technical representative will:

- develop conservation plans,
- design and layout practices,
- certify installed practices meet NRCS approved standards and specifications.

The district technical representative will:

- certify applicant's eligibility,
- certify installed practices meet Commission approved standards and specifications.

NOTICE: As of October 17th, 2022 it is no longer required to certify drought conditions for any practices in the Emergency Drought Cost-Share Program. The form has been removed from the website.

NRCS and district technical representatives will be required to sign the Certification of Completion and Acceptance form.

Eligible Conservation Practices

512 Pasture and Hay Planting (excludes Bermuda grass)	516 Pipeline
533 Pumping Plant	561 Heavy Use Protection Area
614 Watering Facility	642 Water Well
PC Pond Cleanout	340 Cover Crop
PT Pasture Tap	

NOTICE: As of October 17th, 2022 any pond cleanouts or pasture taps completed after June 11th, 2022 will be eligible for the Emergency Drought Cost-Share Program. These "retroactive" applications will not require a performance agreement but will require completion of a special certification of completion and acceptance form.

Each district board may select any of the eligible conservation practices for inclusion in the district's local guidelines. Conservation practices shall be implemented according to applicable NRCS, Commission or rural water district standards and specifications.

Average Cost

State average cost (unit cost) for eligible conservation practices is based on Oklahoma NRCS data and local conservation district data. These costs are located on pages 8-9 of this document.

Maximum Cost-Share Payment

The Commission sets the maximum cost-share payment amount per participant at \$7,500. The conservation district board cannot change the maximum cost-share payment.

Maximum Cost-Share Rate

The maximum cost-share rate for all conservation practices is 80%. Each conservation district board may choose to establish a cost-share rate less than 80%.

Application Process

Conservation districts should announce the availability of funds throughout the district. Potential applicants must return completed applications to the district prior to the end of the district's application period. Applicants that lease the land must submit a landowner consent form with their application. Each applicant is limited to one application. Multiple practices can be applied for on one application.

Conservation district technical representatives must complete a Certification of Drought Condition and Applicant Eligibility form for each application received.

Approval Process

Conservation districts must establish local program priorities and an application ranking system that will be used to make funding decisions. Applications must be approved during an official conservation district board meeting. Board meeting minutes must include a copy of the approved program priorities and application ranking system, list of approved applications showing the applicant's name, practice, and allocated amount.

Conservation districts that have more qualified applications than available funds may choose to approve those applications as alternates on the condition that funding becomes available. Work cannot begin until notified by the conservation district that funds are available. All approved alternates must understand that there is no guarantee that funds will become available during the program year.

Completion Dates

The Commission establishes February 2, 2023 as the completion date for installation of all conservation practices. This is an emergency program that requires swift action. Conservation districts must enforce the established completion date for approved applicants. The participant should make every effort to complete approved practices by February 2, 2023. Participants that have not started, are not under construction, or have not completed implementation of practices by February 2, 2023 can be canceled and funds reallocate to an approved alternate. When mitigating circumstances influence a participant's ability to complete implementation, they can submit a written request to the district board for a 30-day extension.

Execution of Performance and Maintenance Agreement

After an applicant has been notified they have been approved for CSP funds, the applicant and conservation district must execute a Performance and Maintenance Agreement. An agreement number following the Commission approved format must be assigned to each agreement. Example agreement number – 03-ED2-001

03 - conservation district number

ED2 - program year number

001 – applicant number assigned by the district

NOTICE: For reporting purposes, applicants with retroactive practices will require an identifying agreement number without a physical agreement.

All Program Year ED2 Performance and Maintenance Agreements must be signed and dated by the district board and participant on or before December 2, 2022. All Program Year ED2 agreements must be completed, and payments made to the producer on or before December 2, 2023. Installation of conservation practices cannot begin until an effective agreement is in place. An agreement becomes effective on the last date of signature. Each participant should have only one agreement.

Approved alternates must also sign a Performance and Maintenance Agreement on or before December 2, 2022.

ADMINISTRATIVE GUIDELINES

District Reporting and Accounting

Conservation districts shall conduct the following reporting and accounting procedures:

1. Maintain a Cost Share Program Allocation Report in electronic format. The report should include data for all conservation district board approved Performance and Maintenance Agreements. Agreement approved as alternates must be labeled as 'alternate'. The report should include the following:
 - conservation district name
 - applicant's name
 - agreement number
 - expected completion date
 - obligated amount
 - agreement effective date
2. Submit the Cost Share Program Allocation Report to the Commission for review on December 5, 2022. This report will be used to make an additional allocation of funds. Districts will be notified December 7-12, 2022, if they were approved for an additional allocation.
3. Assemble case files for each approved applicant

Commission Reporting and Accounting

The Commission shall conduct the following reporting and accounting procedures:

1. Receive and review Cost Share Program Allocation Reports from conservation districts.
2. December 7-12, 2022 reallocate to conservation districts with unfunded approved alternates unobligated emergency drought funds returned at the end of the allocation period.

APPROVED CONSERVATION PRACTICES

Approved conservation practices and average costs can be found on pages 8-9. Standards and specifications for NRCS practices can be found on the NRCS Field Office Technical Guide website <https://efotg.sc.egov.usda.gov/#/>. Commission practice standards and specifications can be found on the Commission's website.

**Conservation District Emergency Drought Cost-Share Program Allocations
October 3, 2022**

Adair	33,000	* LeFlore	23,600
Alfalfa	33,000	Lincoln	33,000
Arbuckle	33,000	Little River	33,000
Atoka	33,000	Logan	33,000
Beaver	33,000	Love	33,000
* Blaine	22,200	Major	33,000
Bryan	33,000	Marshall	33,000
Caney Valley	33,000	Mayes	33,000
* Central North Canadian	21,600	McClain	33,000
* Checotah	14,000	* McIntosh	19,100
Cherokee	33,000	Murray	33,000
Cimarron County	33,000	Muskogee	33,000
Cleveland	33,000	Noble	33,000
Coal	33,000	* North Caddo	10,400
Comanche	33,000	North Fork of Red River	33,000
Cotton	33,000	Nowata	33,000
Craig	33,000	Okfuskee	33,000
Creek	33,000	Oklahoma	33,000
* Custer	22,000	Okmulgee	33,000
* Deer Creek	15,400	Osage	33,000
Delaware	33,000	Ottawa	33,000
Dewey	33,000	Pawnee	33,000
* East Canadian	19,100	Payne	33,000
Ellis	33,000	Pittsburg	33,000
Garfield	33,000	Pontotoc	33,000
Garvin	33,000	* Pushmataha	26,900
Grady	33,000	Rogers	33,000
Grant	33,000	* Seminole	20,700
Greer	33,000	Sequoyah	33,000
Harmon	33,000	* Shawnee	21,600
Harper	33,000	* South Caddo	14,300
Haskell	33,000	Stephens	33,000
Hughes	33,000	* Talihina	18,800
Jackson	33,000	Texas	33,000
Jefferson	33,000	Tillman	33,000
Johnston	33,000	Tulsa	33,000
Kay	33,000	Upper Washita	33,000
Kiamichi	33,000	Wagoner	33,000
* Kingfisher	31,400	Washita	28,700
Kiowa	33,000	* West Caddo	13,300
* Konawa	23,900	Woods	33,000
* Latimer	29,900	Woodward	33,000

* Allocations for conservation districts not on county boundaries was based on the percentage of county acres that fall within the conservation district boundary. Data used is available upon request.

**Conservation District Emergency Drought Cost-Share Program Additional Allocations
October 17, 2022**

Adair	\$64,935	* LeFlore	\$46,370
Alfalfa	\$64,935	Lincoln	\$64,935
Arbuckle	\$64,935	Little River	\$64,935
Atoka	\$64,935	Logan	\$64,935
Beaver	\$64,935	Love	\$64,935
* Blaine	\$43,565	Major	\$64,935
Bryan	\$64,935	Marshall	\$64,935
Caney Valley	\$64,935	Mayes	\$64,935
* Central North Canadian	\$42,465	McClain	\$64,935
* Checotah	\$27,520	* McIntosh	\$37,415
Cherokee	\$64,935	Murray	\$64,935
Cimarron County	\$64,935	Muskogee	\$64,935
Cleveland	\$64,935	Noble	\$64,935
Coal	\$64,935	* North Caddo	\$20,375
Comanche	\$64,935	North Fork of Red River	\$64,935
Cotton	\$64,935	Nowata	\$64,935
Craig	\$64,935	Okfuskee	\$64,935
Creek	\$64,935	Oklahoma	\$64,935
* Custer	\$43,240	Okmulgee	\$64,935
* Deer Creek	\$30,180	Osage	\$64,935
Delaware	\$64,935	Ottawa	\$64,935
Dewey	\$64,935	Pawnee	\$64,935
* East Canadian	\$37,455	Payne	\$64,935
Ellis	\$64,935	Pittsburg	\$64,935
Garfield	\$64,935	Pontotoc	\$64,935
Garvin	\$64,935	* Pushmataha	\$52,765
Grady	\$64,935	Rogers	\$64,935
Grant	\$64,935	* Seminole	\$40,685
Greer	\$64,935	Sequoyah	\$64,935
Harmon	\$64,935	* Shawnee	\$42,330
Harper	\$64,935	* South Caddo	\$28,025
Haskell	\$64,935	Stephens	\$64,935
Hughes	\$64,935	* Talihina	\$36,910
Jackson	\$64,935	Texas	\$64,935
Jefferson	\$64,935	Tillman	\$64,935
Johnston	\$64,935	Tulsa	\$64,935
Kay	\$64,935	Upper Washita	\$64,935
Kiamichi	\$64,935	Wagoner	\$64,935
* Kingfisher	\$61,690	* Washita	\$56,450
Kiowa	\$64,935	* West Caddo	\$26,165
* Konawa	\$46,855	Woods	\$64,935
* Latimer	\$58,760	Woodward	\$64,935

* Allocations for conservation districts not on county boundaries was based on the percentage of county acres that fall within the conservation district boundary. Data used is available upon request.

Emergency Drought Cost-Share Program Average Costs

Practice Code	Practice Name	Component	Units	Unit Cost
340	Cover Crop	Basic (Organic and Non- Organic)	AC	\$64.80
		Multiple Species (Organic and Non-Organic)	AC	\$80.34
		Basic Organic	AC	\$100.20
		1 acre or less	AC	\$481.79
512	Pasture & Hay Planting (excludes Bermuda grass)	Cool Season Introduced Perennial Grass, Seeding	AC	\$211.77
		Native Perennial Grass (one Species)	AC	\$213.89
		Warm Season Introduced Perennial, Warm Season Grasses. Seeding	AC	\$257.93
		Warm Season Introduced Perennial, Warm Season Grasses. Seeding with Lime	AC	\$336.70
516	Pipeline	HDPE, Greater than 2 Inch, Surface Installation	LF	\$6.64
		HDPE, Less than or equal to 2 inch, Surface Installation	LF	\$3.01
		Plastic, 0.75 Inch to 1.25 Inch, Normal Trenching	LF	\$2.49
		Plastic, 0.75 Inch to 1.25 Inch, Rock Trenching	LF	\$3.74
		Plastic, 1.5 Inch to 2 Inch, Normal Trenching	LF	\$3.00
		Plastic, 1.5 Inch to 2 Inch, Rock Trenching	LF	\$4.25
		Plastic, Greater than 2 Inch, Normal Trenching	LF	\$4.95
		Plastic, Greater than 2 Inch, Rock Trenching	LF	\$6.20
		Steel Pipe, Surface or Below Ground Installation	LF	\$9.19
533	Pumping Plant	Electric Powered Pump 2 Hp or Less	EACH	\$2,020.52
		Electric Powered Pump 2 HP or Less, Pressure Tank	EACH	\$2,397.38
		Electric Powered Pump, Greater Than 10 Hp and less than or equal to 40 Hp	HP	\$594.80
		Electric Powered Pump, Greater Than 2 Hp and less than or equal to 10 Hp	HP	\$877.37
		Electric Powered Pump Greater Than 40 Hp	HP	\$402.36
		Internal Combustion Powered Pump, Greater than 75 Hp	HP	\$679.68
		Internal Combustion Powered Pump, Less than or Equal to 75 HP	HP	\$736.33
		Photovoltaic Powered Pumping Plant, 150 ft or Less of Total Head on Pump	EACH	\$5,281.99
		Photovoltaic Powered Pumping Plant, 151-300 ft of Total Head on Pump	EACH	\$6,107.04
		Photovoltaic Powered Pumping Plant, Greater Than 300 ft of Total Head on Pump	EACH	\$7,761.44
		Tractor Power Take Off (PTO) Pump	HP	\$171.41
		Variable Frequency Drive (VFD), 40 HP or Less	HP	\$184.56
		VFD, 100 HP and Greater	HP	\$87.71
		VFD, Greater Than 40 HP and Less Than 100 HP	HP	\$129.22
		Windmill Powered Pump	FT	\$1,118.12

Practice Code	Practice Name	Component	Units	Unit Cost
561	Heavy Use Protection Area	Aggregate, Crushed Rock or Gravel in GeoCell on Geotextile	Sqft	\$3.98
		Aggregate, Crushed Rock or Gravel on Earthen Base	Sqft	\$1.15
		Aggregate, Crushed Rock or Gravel on Geotextile	Sqft	\$1.42
		Other Cementitious Material, Compacted Caliche	Sqft	\$0.53
		Other Cementitious Material, Crushed Gypsum Rock	Sqft	\$1.22
		Reinforced Concrete with Sand or Gravel Foundation	Sqft	\$5.16
614	Watering Facility	Energy Free Fountains	Gal	\$38.53
		Freeze Proof Trough or Sheep/Goat Trough	EACH	\$1,525.14
		Watering Facility, 1001 - 1400 gallons	Gal	\$1.71
		Watering Facility, 1401-2100 gallons	Gal	\$1.49
		Watering Facility, 2101-3000 gallons	Gal	\$1.24
		Watering Facility, 3001 - 5000 gallons	Gal	\$1.07
		Watering Facility, Greater than 5000 Gallons	Gal	\$0.82
		Watering Facility, Less than 1000 Gallons	Gal	\$2.59
		Watering Ramp, Rock in Geocell on Geotextile	Sqft	\$4.68
		Watering Ramp, Rock on Geotextile	Sqft	\$1.22
		Watering Ramp, Rock in Geocell on Geotextile	Sqft	\$4.68
642	Water Well	Well Depths 150 ft or less	EACH	\$4,917.14
		Wells greater than 150 feet deep to 300 feet deep	EACH	\$9,783.56
		Wells Greater than 300 feet deep to 600 feet deep	EACH	\$15,710.04
PC	Pond Cleanout	Originally Built Small Pond, Less than 1000 cubic yards	EACH	\$2,500
		Originally Built Medium Pond, 1001 – 2000 cubic yards	EACH	\$5,000
		Originally Built Large Pond, Greater than 2001 cubic yards	EACH	\$7,500
PT	Pasture Tap	Water Tap (includes all installation costs)	EACH	\$2,500

**OKLAHOMA CONSERVATION COMMISSION
ADMINISTRATION STAFF
SUMMARY OF ACTIVITIES FOR October 2022
Monday, November 7, 2022**

Public Information Officer

Emergency Drought Cost-Share program:

- Public Information Officer received and returned about 60 producer calls regarding the drought.
- Worked with Audrey Ochsner, Public Engagement Specialist for ODAFF Communications on information for release following first meeting of the Okla. Emergency Drought Commission
- Wrote and sent OCC news release following Commission Meeting
- Emailed news release specifically to All Districts
- Posted to Facebook
- Coordinated coverage by KOCO Ch. 5; interview with OCC Executive Director Trey Lam
- Talked with KOSU-NPR for their coverage
- Provided information to Oklahoma Farm Report
- Quote provided in OCC release used in drought story in The Oklahoman
- Release posted by District Services Director to the Website
- Set up interview for Daniel Caruth of Arkansas Public Radio with OCC Executive Director Trey Lam

Other areas of communications outreach:

- Gathered and compiled award nomination of a producer
- Gathered information of a nomination by OACD Executive Director of a long-time friend of conservation
- Provided material for outreach event for Janet Stewart
- Provided HR with a contact list of Conservation Districts
- Provided photos from Nation to Nation to NRCS tribal liaison
- Two NASCA strategic planning committee calls
- Provided follow up information requested by NASCA Executive Director Mike Beacom
- Led NASCA Communications Committee call
- Worked on NASCA Sharing Session presentation
- Worked on NASCA Communications Committee presentation
- Worked on NASCA Strategic Planning presentation
- Completed SEAT training from KnowBe4
- List of Area meeting to District Services Director
- Attended Full Staff gathering at State Capitol

- Wrote story of Employee of the Quarter for website and social media
- Attended VET group half-day meeting; also posted to Instagram from that location and had more than 60 views.
- Requested information and then wrote short item about Jeannie Parsley, Financial Manager/Comptroller III, for the Oct. 19 edition of The Ripple Effect.
- Requested information and then wrote short item about Zach Beaty, OCC Accounting Technician I, for the Oct 19 edition of The Ripple Effect.
- Requested information from Patricia Foy-Binkley, Administrative Programs Officer and CPO, for the Nov. 2 edition of The Ripple Effect.
- Wrote magazine story and gathered photos of Greg Kloxin for December edition of Oklahoma Farm & Ranch.
- Met with Kendall Brookins of District Services on AML name change for the web, and other communications topics.
- Added 33 calendar items to OCC website
- Attended OACD Leadership Class meeting in Sulphur
- Attended and presented at NASCA national meeting

Finance Team October Activity Report

Comptroller Activity Report

OMES PCard Training, (Online study and exam)

OMES Training for PCard Administrator (Teams one-on one)

Training for CORE Financial System OCC finance and accounting processes

- Ongoing OJT by Nancy of Purchasing, Purchase Order changes, Accounts Payable, Payroll, General Ledger
- Ongoing OJT by Mary of Accounts Receivable, Clearing Account virtual deposits, wire transfers, journal entries

Scheduled three Finance Team staff for Teams presentation of Oklahoma Statewide Financial Policy Training, Thursday, November 17, 2022

Daily preparation of Allotment Budget and Available Cash Report

Prepared periodic PO Encumbered Report

Processed two PO Change Orders

Processed October Payroll Budget Release

Prepared and submitted September PCard Voucher and Report to OMES

Reconciled two Clearing Accounts, 79901 and 8645A, September 2022, and reported to OMES

Prepared/Submitted 645 BWP Revision Requests to OMES:

- 645 FY2023 BWP Revision Request 2--Emergency Drought Fund
- 645 FY2022 BWP Revision Request 9--Carry-Forward, WQ & AML
- 645 FY2023 BWP Revision Request 3--Carry-Forward, WQ & AML

Participated in preparation and submission to OMES:

- 2024 Strategic Plan (PowerPoint file)
- FY2024 Budget Request BPR and Agency Information (2 Excel workbooks)
- FY2024 Budget Presentation to Legislature (PowerPoint file)

Reviewed four RFAs for Conservation Programs heavy equipment; pending compliance with state policy for approval of surplus property trade-in

Reviewed daily voucher batch slips and claims

Met with Finance Team in preparation for priority processing District Emergency Drought Program claims

Participated in interviews and selection of Administration/Finance Team new hires:

- Administrative Programs Officer/Certified Procurement Officer
- Administrative Assistant

APO / CPO

New Employee Onboarding Paperwork, (Online & Paper)

Setup Comdata/Mansfield account (online)

Training & Online Learning

- Certified Procurement officer (CPO) training
- Scheduled Exam 10/25/22 at 8:30 am

Reviewed & Discussed OCC Purchasing Policy (Draft)

Accounting Technician

Training in CORE Financials provided by Mary Finley and Nancy Tackett.

Review, process, and generate claim jackets (Form 15-A) for incoming payables utilizing Purchase Orders and Authority Orders in accordance with the Statewide Accounting Manual and state and agency policies.

Coordinate with agency staff to ensure accurate application of payments to agency accounts.

Prepare daily voucher batch slip (Form 25-B) and submit to OMES.

Scan daily batch of processed claims and supporting documentation for upload to digital archive.

Once reviewed, process incoming checks and prepare the agency's Deposit Detail Report. Scan incoming checks for upload into the agency's remote deposit account.

Meet regularly with finance team to discuss and implement the priority processing of payables, particularly regarding the new Emergency Drought Program.

Maintain financial records, including archival, document retention and destruction in accordance with established agency disposition schedule(s).

Process and distribute the agency's incoming mail.

GENERAL COUNSEL OCTOBER 2022 SUMMARY

Meetings Attended:

- **October 3** Commission Meeting – OKC, OK
- **October 5** Presentation Stillwater Board of Realtors – Stillwater, OK
- **October 12** Vision Enabled Team (VET) Prep and Group Meeting – OKC, OK
- **October 13** Drought Commission Meeting – OKC, OK
- **October 14** Environmental Law Section Day Conference – OKC, OK
- **October 17** Drought Commission Meeting – OKC, OK
- **October 18** Vision Enabled Team (VET) Group Meeting – Phone & TEAMS
- **October 19** NRCS PDM Meeting – Stillwater, OK

Conservation District Issues:

- Responded to issues and questions for or on behalf of the following conservation districts: Atoka County CD, Beaver County CD, Dewey County CD, Ellis County CD, Kingfisher County CD, Le Flore County CD, Lincoln County CD, Logan County CD, Major County CD, Murray County CD, Muskogee County CD, Noble County CD, and North Fork of Red River CD
- Responded to questions or issues by conservation districts regarding the following topics: emergency cost-share program, drafting of an MOU with Kansas district, open record request, OESC filing, financial savings option, conservation practice agreement, flood control easement violations, draft settlement agreement review, personnel issue, no-till drill agreement email, cost-share open record request and appeal of District decision, violation follow-up, and discussion on landowner and tenant easement violations and next steps.

Rehabilitation and Repair Projects:

- **Upper Black Bear Creek Site 62** – The City of Perry has been clearing land rights and is working to finalize the condemnation paperwork and payment on the Vann property. The City of Perry should be submitting the required ADS-78 form and attorney letter clarifying that all land rights have been acquired by the end of October, thus allowing the rehabilitation to move forward to contracting.
- **Sallisaw Creek Site 33** – A hearing was held on April 4 at 10 am. The judge failed to issue his order within 60 days. The District is looking at filing a Writ of Mandamus with the appellate court in the OWRB case challenging the hazard classification of the dam. The OWRB case needs to be finalized before pushing hard on the pending condemnation case for the rehab.
- **Lower Bayou 12** - Working to set a date to meet with the main landowner; have received a map of the easements acquired and working to finalize all remaining areas that need easements.

Other Flood Control Issues:

- **Bear-Fall Coon Creek Site 20** – Progress occurring on the draft agreement between the district and the landowner with the Logan County Asst. D.A.
- **Little Wewoka Creek Site 1** –Held a meeting with the Muscogee Creek Nation and the landowners around this structure to discuss land rights and the acquisition of a lease. Have sent follow-up emails to the Nation and awaiting a response.
- **Quapaw Creek Site 23** – Received a demand letter from landowner regarding building below the dam. The letter was referred to the D.A.'s office for a response. The response was sent out on August 25, 2022 to the landowner. Have sent an email to the ADA seeking an update.
- **Upper Black Bear Creek Site 73** – Landowner placed a house pad below the dam and the district is working on a violation letter.
- **Upper Elk Creek Site 23D** – Landowner has built a small dam in the flood pool of this recently rehabilitated site. District working on a letter to landowner detailing out the problems with the small dam.

AML:

- General administrative correspondence and reviews
- Projects: Pryor East AWN, Moore South, McSpadden East, and Loudermilk Phase 2
- Researched landowner contact information on projects
- **McGirt Case**
 - Awaiting a decision by the court regarding the Motions for Summary Judgment briefs filed.

General Commission Issues:

- ❖ Contracts and Agreements: 4
- ❖ Research Projects: 3
- ❖ Workday Issues: 1
- ❖ Open Record Request: 2
- ❖ Document Reviews: 5
- ❖ Draft Documents: 3
- ❖ Conservancy District Responses: 1

**OKLAHOMA CONSERVATION COMMISSION
WATER QUALITY DIVISION
OCTOBER MONTHLY SUMMARY**

Shanon Phillips, Director
November 7, 2022

Illinois River Riparian Easement Program

- Annual agreement payments have been made by the three conservation districts covering the area for the **Illinois River Riparian Easement Program**. These agreements are for the lease offset for riparian exclusion and non-use/disturbance of riparian corridor areas. The total participation and payout for 2022 includes 24 landowners covering 1,195.9 riparian acres for a total payout of \$72,959.40. The following is a summary of acreage and payment by conservation district and continued exclusion.
- Annual contracts in Adair County Conservation District include 18 landowners covering approximately 850 acres for a total payout of \$51,000. All contracts reviews have been approved and annual payments completed.
- Annual payments in Cherokee County Conservation District have been made and include 3 landowners covering approximately 289.8 acres for a total payment of \$18,257.40.
- Annual payments in Delaware County Conservation District have been made and include 2 landowners covering approximately 56.1 acres for a total payment of \$3,702.

Blue Thumb October Report

Blue Thumb Water Quality Education Program

Water Quality Division, Oklahoma Conservation Commission

Report for Cheryl Cheadle, Candice Miller, Kim Shaw, Becky Zawalski, Rebecca Bond

Compiled activity for September: + 1293

At least 1260 people were reached through face-to-face education and outreach and 33 people were reached through Cheryl's presentation during the NWQMC webinar.

Ongoing Activities: Bug pickings and fall Q/A.

October Activities:

Blue Thumb Trainings:

10/15-16: Blue Thumb SWOSU Training in Weatherford (8 students)

Other Education and Outreach Activities:

10/2: Monarchs in the Park in Norman (150 people)

10/5: Upper Washita CD Outdoor Classroom (144 3rd and 4th graders)

10/7: Nowata County CD Natural Resource Day (50 5th graders)

10/10: Creek Walk, Grove

10/11: Pontotoc County CD Natural Resource Day (510 3rd grade students, 24 adults)

10/12: Educational experience at The Dream Center in Tulsa (19 children, 2 adults)

10/13: OSU habitat training (12 students, 1 adult)
10/15: Tulsa Regional STEM Alliance SENSEational Science professional development event (11 teachers)
10/26: Student creek walk at the Discovery Lab in Tulsa
10/28: Education event with Soil Health in Edmond

Presentations Given by Staff or Volunteers:

10/3: Yard by Yard presentation for Nasturtium Garden Club in Tahlequah (15 adults)
10/25: Cheryl will present to OSU Tulsa Sustainability class

Meetings, Calls and Conferences or Trainings Attended by Staff:

10/4: Blue Thumb staff meeting
10/4: VET meeting
10/4: Project WET I & T meeting
10/4: Meeting with the City of El Reno about Fourmile Creek
10/5: OCC Full Staff meeting
10/11: Planning meeting for VM Meeting at the NWQMC Conference
10/12: VET meeting
10/13: R Shiny meeting
10/17: VET meeting
10/24: Full Circle Citizenship meeting
10/24: LTWA Board meeting
10/26: VM Workgroup meeting
10/27: Planning meeting for VM Meeting at the NWQMC Conference
10/31: VM Webinar Subcommittee meeting

Work in Priority Watersheds:

10/29: Trash for Treat at Zink Park in Tulsa

Groundwater Screening Events:

There were no groundwater screening events in October.

Activities Scheduled for November:

11/2: Area V meeting, Hugo
11/3: Landscaping for Water Quality education event, Grove
11/3: Crow Creek Community meeting
11/4: Area II meeting, Stillwater
11/4: Homeschool education event at Harbor Village, Grove
11/9: Area I meeting, Enid
11/12: Crow Creek Meadow workday, Tulsa
11/15: Blue Thumb staff meeting
11/15: Project WET Council meeting
11/15: VET meeting
11/15: Friends of Blue Thumb meeting

11/16: Area IV meeting, Ft. Cobb
11/16: November NWQMC VM webinar
11/16: OCLWA Board meeting
11/17: Okfuskee County CD Natural Resource Day, Okemah
11/18: Area III meeting, Bartlesville
11/18: Keep Oklahoma Beautiful banquet
11/21: Bishop Creek Stakeholders' meeting
11/22: VET meeting
11/28: LTWA Board meeting
11/29: VET meeting

Acronyms:

LTWA: Lake Thunderbird Watershed Alliance
NWQMC: National Water Quality Monitoring Council
OCLWA: Oklahoma Clean Lakes and Watersheds Association
Project WET: Water Education for Today (formerly Water Education for Teachers)
STEM: Science, technology, engineering and math
VET: Vision Enabled Team
VM: Volunteer Monitoring

Management Staff

1. Participated in the following meetings/calls:
 - a. Commission Meeting (10/03)
 - b. VET focus group (10/04)
 - c. Full Staff (10/05)
 - d. Texoma watershed assessment plan project with Chickasaws (10/06)
 - e. Neighbors helping neighbors site visit – Poteau (10/06)
 - f. IRWP “Blue Cities” event (10/07)
 - g. Soil health team coordination (10/10; 10/24)
 - h. Illinois River watershed planning stakeholder event (10/11)
 - i. VET prep with Janet and workgroup calls (10/12)
 - j. LEAD agency conference – panel speaker (10/12-10/13)
 - k. NACD NGLI visit – tour stops featuring soil health and WQ (10/17-10/18)
 - l. OCLWA Board (10/19)
 - m. EPA 319 Program Environmental Justice, quarterly call (10/20)
 - n. General Mills project, monthly check-in (10/27)
 - o. Many conference calls with various Division and agency staff throughout month
2. Prepared WQ Draw
3. Paid invoices
4. Performed many administrative tasks
5. Worked on numerous IT related issues
6. Responded to numerous internal and external info requests throughout the month

Soil Health Education Program

- Presented at OACD CARE Project field days: 9/26, 9/29, 10/1, 10/5, 10/13.
- Presented at OKC compost conference, Pontotoc CCD outdoor classroom, Ellis CCD locally-led meeting, Oklahoma Union Schools, Ottawa outdoor classroom, Nowata outdoor classroom, Craig county outdoor classroom, North Fork of Red River outdoor classroom, Philbrook Gardens seed collecting workshop,
- Worked with OSU environmental science capstone project students to plan soil sampling at regenerative farms.
- Planned upcoming presentations at OACD area meetings, Tillman CCD soil health workshop, Atoka cattle workshop.
- Jimmy and Greg Kloxin led NACD leadership class tours in southern Oklahoma.
- Visited farmers/ranchers for consultations in Freedom, Weatherford, Mutual, Sparks, Vinita, and Atoka.
- Took General Mills Regenerative Ag Program management on tours of project farms and CARE champion operations in Garfield, Grant, Kingfisher and Logan counties.
- Greg Kloxin continued working on the VET project.
- Jack certified 2 new participants in the Yard by Yard Program.
- Helped with Tulsa State Fair agronomy judging contest.
- Represented OCC and spread the word about our program and services at 5 State Beef Conference in Beaver, LAWA board meeting, Tulsa CCD meeting, Sustainable Alliance of Tulsa meeting.
- Jimmy participated in Emergency Drought Commission meetings to plan the allocation of emergency cost-share money. He also worked with John Deere engineers to design equipment for no-till planting into heavy crop residue.
- Six on-site consultations with homeowners/producers (including two Yard by Yard certifications and taking soil samples for two producers)
- CARE field days on 9/17 and 9/26
- Presented at TinkerFest STEM education event at Science Museum Oklahoma
- Presented at Oklahoma Christian Schools 5th grade science class (water cycle/water conservation)
- Worked with Midwest Plant Propagation nursery to produce on educational video on converting a lawn to native plant landscape
- Assisted with park beautification project for a nonprofit (RestoreOKC)
- Assisted with establishing a native wildflower area at Crown Heights Park
- Coordinated Yard by Yard program statewide; wrote and distributed program newsletter

Monitoring

- Continued routine water quality monitoring for the Rotating Basin Project 2.5 (RBP 2.5) (Upper North Canadian, Upper Arkansas and Cimarron River Basins) cycle
- Continued routine water quality monitoring for the Rotating Basin Project 1.5 (RBP 1.5) (Upper South Canadian and Grand Neosho Basins) cycle
- Continued monthly water quality sampling at 3 stream sites in the Little Beaver Creek watershed in support of the Little Beaver NRCS National Water Quality Initiative (NWQI)
- Continued subsampling macroinvertebrate collections in preparation for identification by the taxonomist
- Completion of fish collections on Rotating Basin Project 1.5.
- Completion of fish collections on Rotating Basin Project 2.5 for 2022 field season.

Wetlands

- Completed approximately 10 wetland determinations.
- Responded to citizen requests for locating restorable wetlands through the Wetland Registry hosted on the Wetlands Program Website.
- Conducted mitigation plan review for potential wetland mitigation properties for an *In-Lieu-Fee* program and wetland mitigation banks.
- Continued coordination with Oklahoma State University (OSU) on a floodplain wetland mapping project.
- Continued revising protocol for Restorable Wetland Identification Protocol (RWIP) to improve the ability of the method to locate sites with a high potential for restoration feasibility.
- In coordination with OSU, continued drafting a guidebook and training program for the Oklahoma Rapid Assessment Method (OKRAM), a protocol that can be used to determine wetland condition.

Technical Writing & Records Management

Staff conducted the following activities:

- Fulfilled multiple information requests
- Entered sampling information
- Performed routine quality assurance on monitoring data
- Continued analyses to track trends in stream health across the state using the last 20 years of Rotating Basin Program monitoring data.
- Continued design and testing of data sheets for use on electronic notebooks for the collection of Rotating Basin Program field data.
- Participated in the Assessment to Implementation Workgroup and sub workgroups to determine best practices and improvement of the uses of monitoring data collected by the Blue Thumb and Rotating Basin Monitoring Programs.
- Conducted QA review for macroinvertebrate sample pickers to ensure standard operating procedures are followed.




Blue Thumb—In Pictures

October 2022



Weatherford training

A small, but awesome group showed up for the Blue Thumb training at Southwestern Oklahoma State University in Weatherford this month. We had some really great discussions about education, nonpoint source pollution, fish, bugs, and watersheds.



Clean Up!

Lots of folks in the Tulsa area showed up to clean up Crow Creek through Zink Park this month! They managed to pick up a lot of trash, which is great, since this creek is very urbanized. Lots of fun was had by all!



Education, Education, Education

School is back in full swing, and Blue Thumb staff were super busy this month with fall activities. We've been lucky that most of our Outdoor Classrooms and events have been outside so that we can enjoy the cooler weather.



Left: Blue Thumb Volunteer Coordinator Cheryl Cheadle teaches kids about creek bugs at the Spring Creek Coalition at Spring Creek in Northeast Oklahoma.

Above: Ada students enjoyed an Natural Resource Day hosted by Ponotoc County Conservation District.

**OKLAHOMA CONSERVATION COMMISSION
OFFICE OF GEOGRAPHIC INFORMATION & TECHNICAL SERVICES DIVISION
MONTHLY SUMMARY**

Mike Sharp, State Geographic Information Coordinator & Director

October, 2022

OGI & TS Activity

- Worked on various hardware and software support issues for OCC non-OMES computer systems.
- Followed up on and provided assistance regarding OMES helpdesk tickets submitted by OCC and District staff.
- Routine server, software and anti-virus and anti-spam maintenance on OGI computer systems.
- Worked on various office IT issues.
- Worked with various conservation districts on IT issues.
- Worked with new Workday HR system in transition from Oracle system.

Geographic Information System (GIS) Activity

- Provided GIS services to AML, WQ, District Services and Administration.

Office of Geographic Information/State Geographic Information Council

- Worked on OKMaps servers, software and data.
- Compiled parcel data for statewide parcel data layer.
- Worked on NG911 IT systems configuration and backup.
- Provided support to OKMaps users.
- Worked on NG911 and OKMaps grants management
- Attended OK Public Safety Conference
- Participated in 911 GIS Class 1 Training
- Prepared minutes and agenda for GI Council meeting
- Participated in VET Meetings
- Submitted quarterly reports for NG911 and OKMaps grants
- Worked on development of the Watershed Easement Initiative.

AML ACTIVITY REPORT

November 7, 2022

PROGRAM ADMINISTRATION & MANAGEMENT

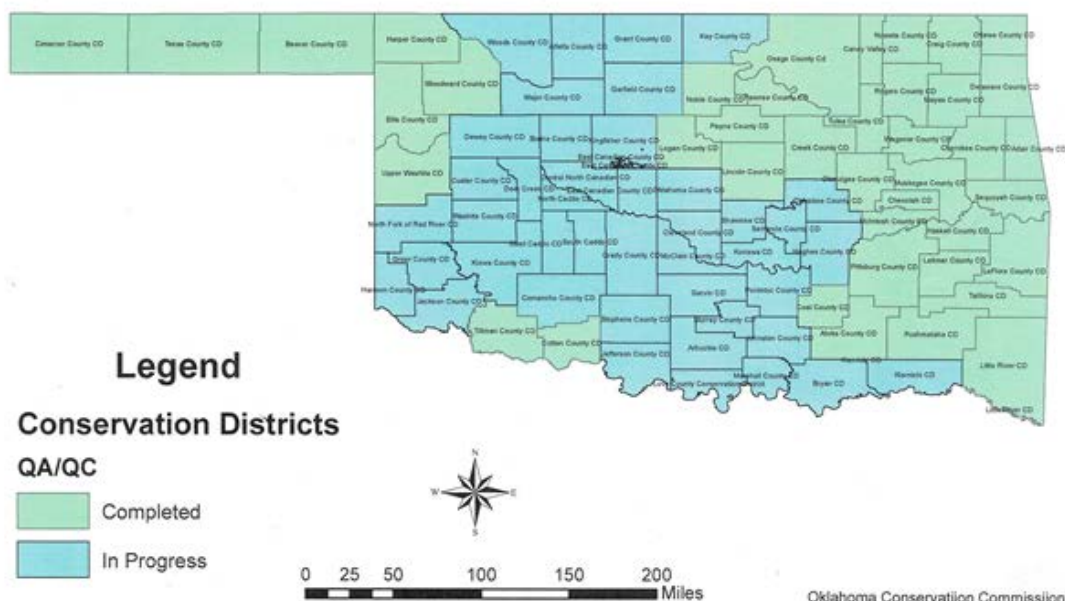
- Advanced state-wide non-coal AML inventory.
- Prepared OCC meeting packet financial report.
- Appointed staff participated in VET team meeting and performed group work on VET assignments.
- Updated claims database.
- Submitted pcard reports.
- Staff participated in webinar trainings.
- Update GIS webpage.
- AML database management
- AML conservation reclamation project planning.
- Continued work with National Association of Abandoned Mine Land Programs (NAAMLPP) to develop guidance for (1) non-coal AML funding; (2) implementation of Infrastructure Investment and Jobs Act (IIJA) funding for AML.
- Budget & Financial Management: Budget management & reporting.
- Personnel Management: Reported time; approved time; assigned tasks & directed staff.
- Equipment Management: Submitted vehicle logs; updated & maintained equipment inventory; researched replacement equipment; assisted staff with computer issues.
- Operations Management: File management; monitored flow of operations, target dates and deadlines.
Participated in webinar training.
- Attended OCC Full Staff Meeting.
- Prepared & submitted OCC Activity Report.
- Submitted AML article for The Ripple Effect.
- Managed AML information on OCC website.
- Participated in OCC and AML Management meetings.
- Participated in Poultry Nutrient Management Rules discussion.
- Assist Lincoln County Districts 2 and 3 with material estimates for pilot project funding
- Site visit in Okemah to discuss options for a failed WPA drainage ditch. Rough cost estimates have been developed.
- Provided an estimate of materials for Lincoln County District 1 for their upcoming pilot project.
- Project ID and ranking ongoing for future reclamation projects.
- Created Director service certificates for OACD area meetings.

PROJECT MANAGEMENT

Non-coal Inventory (NCI)

- QA/QC performed for Noble CCD and Ellis CCD AML Non-coal Inventory
- Updated AML Non-coal Inventory Progress worksheet
- Updated AML Non-coal Inventory Status Map
- Updated AML Non-coal Assignment Map
- Identified potential mines not listed under MRDS system.
- Inventories initiated & ongoing:
 - Marshall County Conservation District
 - Bryan County Conservation District
 - Seminole County Conservation District
- Inventories completed.
 - Jackson County CD

Oklahoma Non-coal AML Inventory QA/QC Status



Reclamation Projects

Loudermilk Phase 2 Conservation Reclamation Project (Rogers County)

- Low bid of \$856,537.00 from Weaver Excavating, Inc. accepted by OCC.
- Contract signed by all parties. Construction will start this month.

Pryor East Conservation Reclamation Project (Muskogee County)

- Advanced Written Notification approved (10/3)
- Sent to CAP for bid announcement. (10/13)

Eason Conservation Reclamation Project (Rogers County)

- Print check completed
- Environmental and Cultural requirements met.
- Will be sent to cap winter 22/23.

Vegetation Management & Maintenance Monitoring

- Loudermilk Phase 1 (Rogers County) – Monitoring, will fertilize in the spring.
- Williams Talala (Rogers County) – Monitoring, will perform maintenance in late winter.
- Taloka Creek (Haskell County) - Permanent vegetation and slope maintenance will begin the week of November 7th.
- Owen-Cherokee West – Monitoring

Maintenance

- Moore South (Rogers County) – Maintenance work completed, cost of \$19,164.50. Met with Mr. Moore and site was released 10/31/2022.
- Selrahc (Haskell County) – Maintenance work started.
- Fowler (Haskell County) - Maintenance planned for November.
- Owen-Cherokee West (Muskogee County) – Maintenance work completed 11/4/22.
- McSpadden East (Rogers County) – Maintenance completed on small eroded area. Site was released to landowner on 10/31/2022.

**OKLAHOMA CONSERVATION COMMISSION
DISTRICT SERVICES STAFF
SUMMARY OF ACTIVITIES FOR OCTOBER 2022
Monday, November 7, 2022**

Division Director

- Continued training with Kendall and Rhonda on District Services processes/functions
- Assisted Cotton CCD with final employee payroll, tax filings, beginning of hiring process to fill District Manager vacancy
- Reviewed Emergency Drought CS program information; participated in discussions regarding drought funds; attended both ED CS training sessions
- Attended full staff meeting
- Area Meeting planning/discussions with Greg, Lisa, Bryan, and Kendall; drafted notes and presentation
- Worked with Kendall to establish her AT&T account access for bill payments
- Sent district new hire information to employees, districts, and OCC staff as needed
- Spoke to Tulsa and Mayes chairmen regarding staffing; Mayes CCD authorized to fill a district manager position
- Attended Beaver CCD board meeting and open meetings training session
- Assisted multiple districts with payroll and preclaim reviews and corrections
- Verified personnel actions in database
- Reviewed registration platform information for NLRJ
- Worked with Janet Stewart on district issues/questions (PII, staffing, etc.)
- Reviewed 2022 state p-card policy/procedures; completed P-Card Approving Official training
- Worked with Bryan, David, Zac, Jake, and Karla to reorganize general office space
- Discussed district producer complaints about cost-share program/staffing with Taylor
- Received training from Greg on the PMP process from the supervisor perspective
- Attended the NASCA Annual Meeting in Nashville, TN
- Attended the RISE Statewide Leadership Summit

Administrative Programs Officer, Kendall Brookins

- Processed travel claims
- Made hotel reservations for agency staff and Commissioners as requested/needed
- Participated in VET team meetings and assignments
- Managed information for the OCC website
- Update databases
- Reviewed district handbook
- Updated service date field in Director Database; began updating records
- Preclaims/claims training with Clancy
- Attended emergency drought meeting
- Made room reservation for VET meeting offsite
- Attended full staff meeting
- Attended virtually the Effectively Using Social Media to Market Your Trail or Organization webinar
- Attended NASCA conference in Nashville, TN

Area 3 District Coordinator, Rhonda Bowman

- Continuing to serve as Wagoner CCD district manager and provide regular assistance to Muskogee CCD while these districts fill vacant positions; Muskogee has been filled as of 11/01/2022 – Heather Bryan will be the new Muskogee CCD district manager.
 - Facilitation of board meetings
 - Assisting with advertising positions, reviewing applications, and conducting interviews
 - Working with boards to get the emergency drought cost-share program underway
 - Planning local work group meetings
- Continuing training with new Creek CCD district manager, Nancy Peavler
- Assisting Creek CCD with navigating board resignations and recommendations for appointment to fill unexpired terms
- Receiving and tracking documents and reports from all Area 3 districts; including approved minute packets, NRCS performance worksheets, 2023 calendar meeting dates, and audit information
- Working with OACD on the C.A.R.E. project as well as the new Empowering Project
- Will be attending the Area 3 Meeting on November 18

General Administration

- Provided district assistance as needed and requested
- Processed preclaims and claims
- Paid bills, completed purchases, Works coding and pcard report as needed/requested
- Reviewed/checked in claims as needed
- Filed preclaims, electronic deposit information
- Updated district directory, district employees team w/ new employees
- Updated website as needed/requested
- Processed mail as needed/requested
- Ran OPERS and Longevity reports, checked longevity payments and annual leave balances, verified personnel action forms in database
- Made additions/edits to The Ripple Effect for District Services
- Core queries/reports as needed/requested
- Processed director appointments/mailed documents
- Reviewed payroll and preclaim updates for districts
- Posted district vacancies to OCC website and Indeed; responded to Indeed inquiries
- Sent out USDA Masking Guideline emails to all districts each Friday

New District Hires

- Kaitlyn Pierce, East Canadian CCD, Shared Administrative Assistant
- Heather Bryan, Muskogee CCD, District Manager

Current District Vacancies

- Arbuckle CD, Shared Technician
- Cotton CCD, District Manager
- Major CCD, Shared Technician
- Mayes CCD, District Manager
- Rogers CCD, Administrative Assistant
- Wagoner CCD, District Manager

16664 N BUTLER ROAD
PAULS VALLEY, OK 73075
405-238-6767 EXT. 3

July 1, 2021 – June 30, 2022

Annual Report

Garvin Conservation District

The Garvin Conservation District is a local subdivision of state government. The district was formed in 1938 to ensure local people are involved in conservation activities

The function of the district is to make available technical, financial and education resources and coordinate them so that they meet the needs of the local community with respect to conservation of soil, water, and related natural resources.

A board of five conservation district directors (three elected and two appointed) governs the conservation district.

The board of directors submits this annual report to inform the public of this past year's conservation accomplishments.

We invite all citizens to become familiar with the activities of the Garvin Conservation District and to visit our office and get acquainted with our staff. We also invite people to attend our monthly board meeting held on the second Tuesday of each month at 1:00 p.m.

Mission Statement: To promote the conservation and the wise use of natural resources in Garvin County.

Vision Statement: To support a sound sustainable resource conservation program.

District board members and employees: Dakota Arthur, Chair, Bill Jordan, Joe Crawford, and Mike Foster, Vacant, District Manager and Hunter Bay, Watershed Aide.

Natural Resource Conservation Service staff: Dana Davis, District Conservationist, Brandon Chandler, Resource Conservationist, Jennifer Mosteller, Soil Technician and Crystal Parks, Farm Bill Specialist.



The Conservation District office is located in the Pauls Valley Service Center and shares office space with the Natural Resources Conservation Service. NRCS, a federal agency, provides technical assistance to the conservation district and cooperators and administers several USDA technical and cost-share programs.

*Our office is open
Monday – Friday
from
8 a.m. to 4:30 p.m.*

Annual Report

Conservation Cost-Share Program



The conservation district administers the Oklahoma Conservation Cost Share Program for Garvin County. The Oklahoma Legislature established the cost-share program in 1998. It is an annual program requiring funding from the legislature. The cost share funds are provided for conservation practices such as grass planting, ponds, cross fencing, water wells and brush management. The conservation district board obtains input from citizens to determine which conservation practices will be included in the program each year.

Watershed Program

There are 146 flood control dams in 13 watersheds in Garvin County. They are Bear Hybarger Creek, Cherokee Sandy Creek, Chigley Sandy Creek, Kickapoo Sandy Creek, Maysville Laterals, Owl Creek, Peavine Creek, Rock Creek, Round Creek, Rush Creek, Sandy Creek, Washington Creek and Wildhorse Creek. The primary purpose of flood control dams is to reduce flooding.

The Garvin Conservation District is the local sponsor and is responsible for making annual inspections of these flood control dams and providing maintenance work on the dams. Maintenance includes, clearing trees from the dam and earthen spillway, beaver control, repairing erosion problems, maintaining good stands of grass on the dams and earthen spillways, and keeping the inlet tower of the principal spillway cleared of debris. The goal of the district's watershed program is to make sure the dams function as they were designed and remain safe.

Oklahoma NRCS is conducting a Corrugated Metal Pipe (CMP) Pilot Project in partnership with the Oklahoma Conservation Commission and conservation districts. Some corrugated metal pipes installed in dams between 1948 and 1977 have deteriorated and needed replaced. Garvin county had four watershed sites that needed to have the principal spillway repairs completed. Maysville Lateral Sites H-5 & H-6 and Wildhorse Sites 85 & 124 were the sites repaired.

Annual Report

Information and Education

On January 13, 2022, we had our Annual Meet & Greet. Nate Grose, watershed aide, gave a presentation to the watershed landowners regarding a new spraying agreement the district was making available to the landowners.

- The purpose of the program was to get the landowners involved in the maintenance and upkeep of the watersheds on their land. The program would pay landowners \$250 to spray their watershed dams. Landowners needed to apply by March 04, 2022, the board ranked the applications at the March 10, 2022, board meeting.

There were 8 applications approved. Applicants were given until July 1, to complete the spraying. Seven watershed dams were sprayed, and landowners received their payment.

Students from Lindsay, Paoli, and Stratford participated in the annual Garvin County Land Judging contest this year. The district sponsors the awards for the contest each year.



Students participating the in Garvin Land Judging contest.



Pictured above is Cherokee Sandy #11. Landowner Kevin Wudi participated in the district's spraying program and earned \$250 for spraying the watershed dam.

Annual Report

USDA Conservation Programs

The Conservation District works closely with the NRCS in carrying out conservation work in the county. The NRCS staff provides technical assistance to the District and to county land users. The NRCS also administers several federal cost share programs.

- 9 new EQIP contracts were obligated for a total of \$135,340 covering 514 acres.

SERVICES AND PROGRAMS PROVIDED BY THE CONSERVATION DISTRICT AND NRCS ARE OFFERED ON A NONDISCRIMINATORY BASIS WITHOUT REGARD TO RACE, COLOR, NATIONAL ORIGIN, RELIGION, SEX, GENDER IDENTITY, SEXUAL ORIENTATION, DISABILITY, AGE, MARITAL STATUS, FAMILY/PARENTAL STATUS, INCOME DERIVED FROM A PUBLIC ASSISTANCE PROGRAM, POLITICAL BELIEFS OR REPRISAL OR RETALIATION FOR PRIOR CIVIL RIGHTS ACTIVITY, IN ANY PROGRAM OR ACTIVITY CONDUCTED OR FUNDED BY USDA.

Feral Swine Report for October 2022

Northern Oklahoma Feral Swine Project-Michael Horinek

- Damage Assessments are continually being completed.
- Attended Kay, Pawnee and Osage County Conservation District Board Meetings.
- Aided APHIS personnel Randy Lowry and Pake Wise on numerous occasions scouting, baiting traps, and removing swine from traps.
- Currently 45 landowners have signed up in the project with approximately 40,000+ acres have been enrolled in the project area.
- 1300 feral swine have been captured directly related to the efforts of the Feral Swine Specialist.
- New landowner contacts are being made.
- Participated in an agency workgroup meeting.
- Attended the APHIS District Yearly Meeting on Oct. 18th.
- Working on a presentation for the Pawnee Count CD Outdoor Classroom.

Red River Swine Project-Tanner Raasch

- Attended Tillman, and Cotton County Conservation District Board Meetings.
- Several new locations were scouted and trail cameras were moved to these locations.
- Spoke to and signed up several land owners about the project during the month.
- Completed several Damage Assessments.
- Assisted APHIS with baiting traps and trail camera monitoring on several occasions.
- Most of the trapping efforts have been focused in Cotton and Southern Tillman Counties.
- Receiving more reports from landowners of pig sightings. Mr. Raasch believes the increase is due to wheat being planted which the pigs see as a food source.

Upper Red River County Feral Swine Control Pilot Project

- ATTENDED NFRRCD BOARD Meeting
- HELP APHIS haul trap to Hext, SET UP partial trap, and bait hogs.
- Changed batteries on camera west of Sweetwater.
- SIGNED 2 NEW LANDOWNERS UP
- Helped APHIS remove feral hogs and rebate traps.
- Relocate camera and bait pigs North of Erick.

OKLAHOMA CONSERVATION COMMISSION
CONSERVATION PROGRAMS DIVISION
Tammy Sawatzky, Director
November 7, 2022

Administration

- Reconciled O&M and rehab financial records.
- NRCS agreement management for watershed activities and remedial repairs.
- Participated in the full staff meeting, October 5.
- Participated in NRCS PDM meeting, October 19.
- Planned and executed a tour and presentation on Oklahoma's watershed dam program for the NACD NGLI group, October 17.
- Made a presentation to a group of Mississippi conservation district directors on Oklahoma's watershed dam program, October 20.
- Attended Commission meeting, October 3.
- Attended the Caney Valley/Nowata County Conservation Districts legislative tour, October 6.
- Participated in several meeting with OCC staff to discuss the Emergency Drought Cost-Share Program.
- Attended the NASCA annual meeting in Nashville, TN, October 23-27
- Claims processed:

	# of Claims	Amount
CPD Administration	7	\$ 452.64
District O&M	11	153,048.22
	TOTAL	\$216,085.70

Watershed Rehabilitation and New Construction

- NRCS rehabilitation and new construction agreement management.
- Prepared and submitted Fourche Maline Site 7M bid package to OCIA and CAP for processing.
- Administrative, technical and land rights assistance to:

Rehabilitation

Sequoyah County – Sallisaw 33, Sallisaw 36
Town of Wilburton – Fourche Maline 7M
City of Perry – Upper Black Bear 62
Pontotoc County – Upper Clear Boggy 26
LeFlore County – Caston Mountain 1 and 2

East Canadian County – Uncle John 10
Town of Meeker – Quapaw 15
Adair County – Scraper Hollow 2
Latimer County – Boiling Springs 1

New Construction

Love County – Lower Bayou 12

Watershed Dam Operation & Maintenance – George Moore & Johnny Pelley

- Technical, administrative, and legal/easement assistance to 10 Conservation Districts:

Adair County	McClain County	Dewey County	Grady County
Pontotoc County	Custer County	Murray County	Stephens County
Konawa CD	Garvin CD		
- Led 4-man Watershed Dam Team in Rehabilitation Assessment, Adair County. October 18.
- Video assessment demonstration, NACD Leadership/NGLI field event, Murray County. October 17.
- Prepared for video camera assessments in Konawa CD and Custer county.
- Attended annual OCC agency staff meeting, State Capital, October 5.
- Continued support and management of OKIE811 tickets/emergency response calls in designated districts.
- Management of equipment maintenance and repair for Watershed Program fleet.
- Supplied information and contractor contact in preparation of upcoming fleet purchase.

- Helped districts in assessing and utilizing state Emergency Drought Cost-Share.
- Approved Wildlife Services requests for beaver removal for:

<u>District</u>	<u>Project</u>
Grady County	Bitter 21, Roaring D1, Roaring 12
Logan County	Bear Fall Coon 27
Noble County	Upper Black Bear 15
Wagoner County	Kadashan Bottoms 4

- Approved Dam Maintenance Team assistance requests for:

<u>District</u>	<u>Project</u>
Adair County	7 sites-tree/brush clearing
Craig County	Pryor 29-tree/brush clearing, cattle trail repair
Delaware County	Whitewater 2-tree/brush control
Kay County	2 sites-tree/brush clearing
Pawnee County	16 sites-tree/brush clearing, repair cattle trails
Sequoyah County	12 sites-tree/brush clearing

- Approved \$204,108.62 of O&M funding requests:

<u>District</u>	<u>Project</u>	<u>Amount</u>
Arbuckle	Caddo 21-brush control	2,000
	Caddo 22-brush control	1,000
	Upper Bayou 7-brush control, replace fence on front slope	10,500
Craig County	Prior 29-chemical brush control	355
Custer County	Barnitz 34 – replace gate & stem	9,000
	Panther 1 – replace gate & slides	3,275
Garvin	Bear-Haybarger 3-brush control	6,000
	Round 1-brush control	6,000
	Wildhorse 6-brush control	5,700
	Wildhorse 76-brush control, slipline & replace tower	43,888
	Wildhorse 78-brush control	5,700
Grady County	Bitter 21-clean mounded tower	1,500
	Little Washita 45-replace rusted tower	36,740
	Round 9-clean mounded tower	1,500
Lincoln County	Multiple Sites-skid steer repairs	8,450.62
Little River	Whitegrass Waterhole 5-unplug tower	2,000
McClain County	10 sites-chemical spraying	5,900
	Owl 12-brush control	6,000
	Peavine 6-brush control	6,000
North Fork of Red River	Multiple Sites-vehicle/equipment fuel	750
	Multiple Sites-chemical	1,500
Payne County	Stillwater 1, 2, 3, 6, 7, 8, 10, 11, 12, 20, 28, -brush control 29, 35, 46, 48, 49A, 49B, 52, 55, and 56	40, 350

Administrative Programs – Paige Porter

- Attended Commission meeting, October 3.
- Attended all agency staff meeting, State Capital. October 5.
- Arranged travel for 4-man Watershed Dam Team, Stillwell, Adair County CD. October 18.
- Continued planning and administration of CAP Grady CCD watershed office/shop build.
- Compiled and prepared October CPD report to the Commission.
- Managed Agency Comdata system.
- Continued OCC/OKIE811 compliance project. Updated T. Sawatzky policy/pricing changes.
- Created OKIE811 information handout for OACD area meetings.
- Paid October utility services for Clinton and Pauls Valley watershed shops.

- Facilitated purchasing requests and travel for the division.
- Reconciled & submitted Conservation Programs P-card activity.
- Continued division inventory project and maintenance.
- Managed agency fleet October vehicle/ equipment mileage, operation and maintenance reporting.
- OKIE811 questionnaire to non-compliant districts and training follow up.
- Worked with Greg Kloxin to create VET team Mentimeter presentation for area meetings.
- Ripple Effect submission for OKIE811 project.

Cost-Share Program – Taylor Marshall

- Attended OCC full Staff meeting on 10/5/2022
- Opened and sorted incoming Agency mail.
- Attended Commission Meeting on 10/3/2022
- Prepared October 3 Commission Meeting minutes.
- Prepared Cost-Share Program Year 23 Final Report.
- Released \$3 million Emergency Drought Cost-Share Program to conservation districts.
- Met with members of Commission staff to discuss changes to the Emergency Drought Cost-Share Program.
- Continued participation in the OCC VET team meetings regarding agencies pain points and organization.
- Worked on new agency Organization chart to be utilized in the VET Team.
- Attended Drought Commission meeting on 10/17/2022.
- Continued to field questions and concerns via email and phone calls regarding the drought program and brought them to leadership.
- Started Logging Watershed NRCS Trip Reports.
- Prepared for Upcoming Area Meetings in November.
- Took in and processed cost-share claims for payment.

# of Claims	# of Districts	Claim Amount		
PY 24				
54	31	\$186,859.03		
Brush Management		2,478.35 acres	High Tunnel	144 sqft
Fencing		3325 ft	Pipeline	5,434 ft
Heavy Use Protection Area		725 sqft	Pond	25,942.38 cy
Irrigation Management		1	Pumping Plant	3
Watering Facility		370 gal	Well	9
Woody Residue Treatment		25 acres	Herbaceous Weed Control	80 acres