

AGENDA
OKLAHOMA CONSERVATION COMMISSION
Agriculture Building Board Room • 2800 N Lincoln Blvd • Oklahoma City, OK
Monday, March 7, 2022 – 9:30 a.m.

1. Call to Order
2. Roll call
3. Pledge of Allegiance
4. Discussion and possible approval of the February 7, 2022 regular meeting minutes.
5. Discussion and possible approval of Claims and Financial Statement Summary (Exhibit#1)
6. Presentation of Commission Agreements (Exhibit #2)
Discussion and possible ratification of the following new agreement:
 - a. Grand River Dam Authority (OCC-719) to complete a streambank stabilization project on Spring Creek in Cherokee County and to repeat Illinois River Streambank Stabilization Project.

Discussion and possible approval of the following new agreements:

 - b. OK Office of Emergency Mngt. / 911 Authority (OCC-736) to provide operation and maintenance of the State NG911 Repository for the remainder of FY22. Services include website maintenance and hosting, maintaining and operating hardware and software associated with the Repository and providing data processing.
 - c. Natural Resources Conservation Service (OCC-737) for corrugated metal pipe pilot project repairs to the following dams: Cane Creek 21, Finn Creek 6, Ionine Creek 102, Rock Creek 1 and 7, Tri-County Turkey Creek 12, Wildhorse Creek 122, Little Washita Creek 10 and Rush Creek 44. Repair costs are 65% federal / 35% state.
 - d. Grand River Dam Authority (GRDA) (OCC-738) to provide matching funds to GRDA to coordinate with other local, state and federal experts to envision wetland development in the former lake bed of Lake Francis in Adair County. Purposes of this wetland development may include stormwater detention, water quality improvement flood mitigation and others to protect the Illinois River Watershed in support of additional work done in partnership with watershed citizens and landowners.
7. Discussion and possible approval of Conservation District Director Appointments (Exhibit#3)
8. Discussion of Governor's Executive Budget for Fiscal Year 2022 (Exhibit #4)
9. Public Comments

10. New Business
11. Break (at option of the Chair)
12. Partnership Reports:
 - a. Oklahoma Department of Agriculture, Food and Forestry
 - b. USDA-Natural Resources Conservation Service
 - c. Oklahoma Association of Conservation Districts
13. Status Reports:
 - a. Oklahoma Conservation Commission Members
 - b. Oklahoma Conservation Commission Staff
 1. Trey Lam, Executive Director
 2. Shanon Phillips, Water Quality Director
 3. Mike Sharp, Office of Geographic Information and Technical Services Director
 4. Robert Toole, Abandoned Mine Land Program Director
 5. Tammy Sawatzky, Conservation Programs Director
 6. Lisa Knauf Owen, Assistant Director
14. Next Meeting: **Monday**, April 4, 2022, Oklahoma Department of Agriculture Board Room, 2800 N Lincoln Blvd., Oklahoma City, Oklahoma at 9:30 a.m.
15. Adjournment

All items on this agenda, including but not limited to any agenda item concerning the adoption or approval of any resolution, contract, agreement, or any other item of business, are subject to revision or amendment, including additions and/or deletions, without exception. Any revision or amendments will be limited and rationally related to the topic of the agenda item. The Board may defer, strike, continue, table, and/or refer any agenda item to its Executive Director, staff, attorney, and/or refer back or appoint a committee for the purpose of gathering more information the Board may need to take action on any agenda item at a subsequent special or regular meeting of the Board.

MINUTES

CALL TO ORDER

The Oklahoma Conservation Commission met Monday, March 07, 2022, in the Agriculture Building located at 2800 N. Lincoln Boulevard in Oklahoma City, Oklahoma. The meeting was called to order at 9:30 a.m. by Chair Scotty Herriman. He stated this was a regular scheduled meeting held in accordance with the Open Meeting Law, Title 25, Oklahoma Statutes, Sections 301 and following as amended. The agenda for this meeting was posted at 11:30 a.m. Thursday, March 03, 2022, at the front entrance of the Oklahoma Agriculture Building, 2800 N. Lincoln Boulevard, Oklahoma City, Oklahoma, as well as on the agency's website conservation.ok.gov.

ROLL CALL

Tarron Powell, Administrative Assistant, took roll call and the following members were in attendance:

Scotty Herriman, Chair, Area 3 Member
Clay Forst, Vice Chair, Area 4 Member
Gary Crawley, Secretary, Area 5 Member
Dan Herald, Area 1 Member
Phil Campbell, Area 2 Member

Others in attendance were:

Trey Lam, Executive Director
Lisa Knauf Owen, Assistant Director
Janet Stewart, General Counsel
Kari Kuykendall, HR Management Specialist
Tarron Powell, Administrative Assistant
Bryan Painter, Communication Director
Robert Toole, Abandoned Mine Land Division Director
Paige Porter, Administrative Programs Officer for Conservation Programs
Taylor Marshall, Cost-Share Program Coordinator for Conservation Programs
Shanon Phillips, Water Quality Division Director
Rebecca Bond, Blue Thumb Director for Water Quality
Mike Sharp, Office of Geographic Information and Technical Services Division Director
Stacy Riley, Natural Resources Conservation Service, Programs and Water Resources
Sarah Blaney, Oklahoma Association of Conservation Districts, Executive Director
Janlee Rowlett, Oklahoma Dept. of Agriculture, Legislative Liaison
Jim Grego, State Representative
Lance Terry, Oklahoma 911 Management Authority, State of Oklahoma 911 Coordinator

PLEDGE OF ALLEGIANCE

Gary Crawley led the group in the Pledge of Allegiance.

MINUTES OF PREVIOUS REGULAR MEETING

A motion was made by Mr. Campbell and seconded by Mr. Forst to approve the minutes of the February 07, 2022 Commission meeting as written. Those voting aye were: Herriman,

Herald, Campbell, Forst and Crawley. Nay votes: none. Motion carried.

CLAIMS/FINANCIAL STATEMENT

Commissioners reviewed the claims register, p-card statement, revenue summary and allotment budget / available cash report as provided by Ms. Owen in Exhibit #1. A motion was made by Mr. Herald and seconded by Mr. Crawley to approve the financial reports as presented. Those voting aye were: Herriman, Herald, Campbell, Forst and Crawley. Nay votes: none. Motion carried.

PRESENTATION OF AGREEMENTS

Ms. Owen presented one new agreement for ratification that was previously approved by Chair Herriman listed as item "a" in Exhibit #2. After discussion, a motion was made by Mr. Campbell and seconded by Mr. Forst to ratify the new agreement as listed. Those voting aye were: Herriman, Herald, Campbell, Forst and Crawley. Nay votes: none. Motion carried.

Ms. Owen presented three new agreements for approval listed as item "b-d" in Exhibit #2. Ms. Owen recommended approval of these new agreements. After discussion, a motion was made by Mr. Crawley and seconded by Mr. Herald for approval of the new agreements. Those voting aye were: Herriman, Herald, Campbell, Forst and Crawley. Nay votes: none. Motion carried.

CONSERVATION DISTRICT DIRECTOR APPOINTMENT

Ms. Owen presented a list of directors recommended for reappointment by their respective districts as shown in Exhibit #3. One of the directors did not meet the 75% attendance requirement. A letter was submitted explaining as to why Mr. Yost failed to meet the 75% attendance requirement. After discussion, a motion was made by Mr. Forst and seconded by Mr. Herald to approve the list of directors for reappointment as presented. Those voting aye were: Herriman, Herald, Campbell, Forst and Crawley. Nay votes: none. Motion carried.

DISCUSSION OF THE GOVERNOR'S EXECUTIVE BUDGET FOR FISCAL YEAR 2023

Mr. Lam presented the Governor's budget that was released following the state of the state address. The Governor's proposed budget for the Commission this coming fiscal year is a flat budget. No action required.

PUBLIC COMMENTS

None

NEW BUSINESS

None

BREAK

None

CONSERVATION PARTNERSHIP REPORTS

Oklahoma Department of Agriculture, Food and Forestry: Janlee Rowlett, Legislative Liaison, reported on the following items -

- Medical Marijuana – A press conference is being held at 10:00am on March 07, 2022, to discuss a bill that will help prevent illegal marijuana growth and improve product safety.

- Legislative Session – The first deadline for bills to come out of the committee was last week.

- Oklahoma Youth Expo – Oklahoma Department of Agriculture, Food and Forestry is hosting the Skillathon contest; 4-H and FFA members will be competing for scholarship awards. Secretary Arthur will be in attendance.

- Wildfires – The Forestry Division is working to mitigate the wildfires in Oklahoma caused by the drought.

- EPA – The Environmental Protection Agency announced a ban on Enlist herbicide products in several counties in Eastern Oklahoma. Oklahoma Department of Agriculture, Food and Forestry has been working with producers and the EPA on communicating the importance of the herbicide products for customer use.

- Animal health – A highly pathogenic avian influenza is circulating throughout the country. The animal industry services team and Dr. Hall are communicating with commercial operators and backyard poultry flock owners to prepare in the event of a positive case in Oklahoma.

USDA-Natural Resources Conservation Service: Stacy Riley, Programs and Water Resources, reported on the following items-

- Staffing updates – Rusty Peterson is the new Resource Specialist in Perry; David McGough is the new Resource Specialist in Woodward; Julie Lamb, Resource Conservationist, is Acting District Conservationist for team 1; April Burns, Watershed Coordinator is on detail at the national office until first part of May; Dan Smith will be returning to the Animal and Plant Health Inspection Service on March 14, 2022.

- COVID update – The United States Department of Agriculture has notified the Natural Resource Conservation Service employees of guidelines to return in person to the workplace. As of April 18, 2022, supervisors can return to the office; on May 02, 2022, employees will be allowed to return to the office in person. There will be 100% staff on site. The Natural Resource Conservation Service is unclear when visitors will be allowed to visit without an appointment. Employees who are unvaccinated will undergo required weekly monitoring for COVID.

- Watershed projects – The Natural Resources Conservation Service is working on a priority list of high hazard dams with Tammy Sawatzky. A funding request to do assessments is due by March 31st.

- Program updates – The application deadline for funding consideration for CSP Classic is March 25th. The EQIP application ranking deadline is March 11th; contract obligation will begin shortly after that day. The ACEP-ALE application deadline for interested entities is April 8th. Watershed planning staff is working on getting agreements in place as designs are ready for corrugated metal pipe pilot projects.

Oklahoma Association of Conservation Districts: Sarah Blaney, OACD Executive Director, reported on the following items-

- OACD State Meeting – The meeting went well. There were three hundred and twenty-five participants. The legislative attendance and reception went well. The new President elect next year will be Joe Caughlin from Tonkawa.

- National Land and Range Judging – The event will take place on May 3-5, 2022. The Oklahoma Association of Conservation Districts is looking to host the lunch at Redlands Community College.

- NACD annual meeting – The Oklahoma Association of Conservation Districts gave two presentations. The topic was the CARE Grant and Program. Ms. Blaney got invited to go to Maryland in August to discuss the CARE Grant. Farmland Trust and Journal is doing an article about the CARE Program.

- Conservation Day at the Capitol – The event will take place on April 7, 2022. There will be an award presentation.

- Leadership Class – The first class will be April 18-19, 2022. The focus will be the History of Conservation and Grass Root Advocacy. The Oklahoma Association of Conservation Districts is working with Ben Pollard and the Historical Society on planning.

- Legislative Session – The bills for Gross Production Tax Sunset Extension, Health Soils Act, Nutrient Management Planning, Heirs Property Act, Conservation District employees raises are all being reviewed by the legislative committee.

OKLAHOMA CONSERVATION COMMISSION MEMBERS

Mr. Herald – stated that he enjoyed the 2022 annual NACD meeting in Orlando, FL. Mr. Herald noted he couldn't make the State Meeting due to a family emergency.

Mr. Herriman – stated he enjoyed the State Meeting; he liked the Mentimeter and thought it was a useful tool.

Mr. Crawley – stated he appreciated Sarah Blaney setting up the State Meeting.

Mr. Campbell – stated that he was happy to announce that he has completed the Next Generation Leadership Institute Course.

Mr. Forst – stated that he enjoyed the State Meeting.

OKLAHOMA CONSERVATION COMMISSION STAFF

Executive Director: Mr. Lam reported the following items:

Mr. Lam stated the State Meeting went well and thanked staff for their hard work to make sure the State Meeting was a success. Mr. Lam noted that over 30 legislators attended the Monday evening reception and dinner. Mr. Lam participated in the National Association of Conservation Districts annual meeting in Orlando, FL. Mr. Lam noted a poultry bill was introduced into legislature today for nutrient management planning. Mr. Lam met with the Water Quality Division and soil health team to develop a soil health strategic plan. Mr. Lam participated in discussions with Natural Resources Conservation Service and the Chickasaw Nation on sharing a conservation planning employee. This employee would be responsible for the area at Lake Texhoma; the employee would work on prescribed burning, conservation, and soil health.

Water Quality Program: Shanon Phillips, OCC Water Quality Division Director, Ms. Phillips stated that there was a report in the packet, and she would be happy to answer any questions. Ms. Phillips stated that February was about coordination and communication for water quality. Water quality has had meetings to prepare for upcoming meetings with legislative staff. Water quality staff is preparing for an upcoming field session and educational opportunities. Cheryl Cheadle worked with Oklahoma Today on an article that was published about the Yard by Yard Program in the Oklahoma Today magazine. Candice Miller is working on water quality

monitoring with the Illinois River Watershed Partnership. The Illinois River Watershed Partner awarded Candice Miller the “Golden Paddle Award” which is the highest award to be given by the Illinois River Watershed Partner. Ms. Phillips stated there have been several meetings about poultry projects. The topics have been poultry litter transfer and the Neighbors Helping Neighbors Program. There has been a lot of interest from individuals on poultry litter transfer and Ms. Phillips is trying to get the word out to create opportunities.

Office of Geographic Information and Technical Services: Mike Sharp, Director, stated there was a written report in the packet, and he would be happy to answer any questions. Mr. Sharp stated the NG911 grant was completed the end of February 2022. Part of the federal grant is to develop software tools accessible to the local public safety answering points (NG911 call centers) to manage data. Mr. Sharp introduced Lance Terry, State of Oklahoma 911 Coordinator. Mr. Lance stated there is a need for a more advanced NG911 system versus the old 911 system, because of lack of response time in rural areas when there is an emergency which has led to casualties. The Office of Geographic Information and Technical Services is working on the new NG911 system which is currently under development with Mr. Lance. The Office of Geographic Information and Technical Services will receive funding from the Oklahoma 911 Management Authority to complete the new NG911 system. Mr. Sharp noted that GIS day is at the Capitol on March 9, 2022, and welcomed staff to participate.

Abandoned Mine Lands Reclamation: Robert Toole, Director, stated that a written report was in the Commissioner’s packet. Mr. Toole noted that the Abandoned Mine Lands staff were continuing to inventory non-coal (hardrock) abandoned mines. Over 3,700 across the state have been identified with additional mines being discovered and staff would be working on the inventory for several months. Mr. Toole informed Commissioners that the Oklahoma Abandoned Mine Lands Reclamation Program is working with and through the National Association of Abandoned Mine Land Programs to develop the guidelines for implementing the hardrock Abandoned Mine Land Program and funding that was authorized in the Bipartisan Infrastructure Law.

Conservation Programs: Lisa Knauf Owen, Assistant Director of the Oklahoma Conservation Commission reported on the following items on behalf of Tammy Sawatzky, Director of Conservation Programs -

- Ms. Owen stated that work started today on the log jam in Logan County; Conservation Programs has a good contractor in place to complete the work.
- Cottonwood 54 – Ms. Owen stated that this project is almost complete. The final payment just needs to be made to the contractor.
- Upper Elk 23D – Ms. Owen stated this project is under construction and Conservation Programs expects to finish this project on time.
- State Meeting – Ms. Owen stated Paige Porter and Taylor Marshall were instrumental to assisting the Oklahoma Association of Conservation Districts to make sure the meeting went smoothly.

Assistant Director: Lisa Knauf Owen reported on the following items:

Ms. Owen stated that she enjoyed the National Association of Conservation Districts annual meeting in Orlando, FL. Ms. Owen participated in the Conservation Sustainability Institute

discussion with the Agriculture Futures of America while at the National Association of Conservation Districts meeting. Ms. Owen noted that \$65,000.00 of the \$90,000.00 of prescribed burn funds from the United States Fish and Wildlife Service has been obligated to landowners conducting prescribed burns. Ms. Owen noted that one budget revision has been completed, and another has been submitted to obligate funds for the Office of Geographic Information NG911 project. Clancy Green has sent out budget requests to the districts. Ms. Green will be sending out the Joint Plans of Operations to district offices to be completed soon.


NEXT MEETING

The next regular meeting of the Oklahoma Conservation Commission is scheduled to be held on Monday, April 04, 2022, at the Oklahoma Department of Agriculture Building, 2800 N. Lincoln Blvd., Oklahoma City, Oklahoma at 9:30 a.m.

ADJOURNMENT

There being no further business, Mr. Herriman declared the meeting adjourned at 10:49 a.m.

Approved by the Oklahoma Conservation Commission on April 04, 2022.


Chair

OKLAHOMA CONSERVATION COMMISSION
CLAIMS REGISTER BY PROGRAM
FOR THE PERIOD OF JANUARY 23, 2022 THROUGH FEBRUARY 21, 2022

VOUCHER	FUND CLASS	DEPT	DATE	AMOUNT	ACCOUNT	SUB	PAYEE
Employee Withholdings/Retirement/Insurance							
00065155	19201	3000002	1/27/2022	70,351.35	513250		OKLAHOMA PUBLIC EMPLOYEES RETIREMENT SYS
00065156	19201	3000002	1/27/2022	1,221.00	513250		OKLAHOMA PUBLIC EMPLOYEES RETIREMENT SYS
00065157	19201	3000002	1/27/2022	884.74	513250		OKLAHOMA PUBLIC EMPLOYEES RETIREMENT SYS
00065284	19201	3000002	2/16/2022	2,954.83	513250		OKLAHOMA PUBLIC EMPLOYEES RETIREMENT SYS
00065286	19201	3000002	2/16/2022	15,042.98	513250		OKLAHOMA PUBLIC EMPLOYEES RETIREMENT SYS
00065195	25000	3000002	2/3/2022	121,739.12	512120		STATE & EDUC EMPL GRP INS BD
00065285	25000	3000002	2/16/2022	19.84	513250		OKLAHOMA PUBLIC EMPLOYEES RETIREMENT SYS
00065286	25000	3000002	2/16/2022	50,035.10	513250		OKLAHOMA PUBLIC EMPLOYEES RETIREMENT SYS
00065155	70000	3000002	1/27/2022	16,428.36	513250		OKLAHOMA PUBLIC EMPLOYEES RETIREMENT SYS
00065156	70000	3000002	1/27/2022	340.48	513250		OKLAHOMA PUBLIC EMPLOYEES RETIREMENT SYS
00065157	70000	3000002	1/27/2022	187.68	513250		OKLAHOMA PUBLIC EMPLOYEES RETIREMENT SYS
00065195	70000	3000002	2/3/2022	9,964.96	512120		STATE & EDUC EMPL GRP INS BD
00065284	70000	3000002	2/16/2022	639.18	513250		OKLAHOMA PUBLIC EMPLOYEES RETIREMENT SYS
00065285	70000	3000002	2/16/2022	4.21	513250		OKLAHOMA PUBLIC EMPLOYEES RETIREMENT SYS
00065286	70000	3000002	2/16/2022	15,222.00	513250		OKLAHOMA PUBLIC EMPLOYEES RETIREMENT SYS
H0460262	99400		1/28/2022	42.00	633190		UNITED WAY OF CENTRAL OKLAHOMA INC
H0460974	99400		1/28/2022	100.59	633125		OKLAHOMA PUBLIC EMPLOYEES RETIREMENT SYS
H0460976	99400		1/28/2022	114.82	633110		WASHINGTON NATIONAL INSURANCE COMPANY
H0460976	99400		1/31/2022	(114.82)	633110		WASHINGTON NATIONAL INSURANCE COMPANY
H0460977	99400		2/1/2022	(60.00)	633190		UNITED WAY OF CENTRAL OKLAHOMA INC
H0460977	99400		2/1/2022	240.00	633190		UNITED WAY OF CENTRAL OKLAHOMA INC
H0460978	99400		1/28/2022	625.00	633190		OKLAHOMA 529 COLLEGE SAVINGS PLAN
H0460979	99400		2/1/2022	(166.14)	633110		AMERICAN FAMILY LIFE ASSURANCE CO
H0460979	99400		2/1/2022	632.25	633110		AMERICAN FAMILY LIFE ASSURANCE CO
H0460980	99400		1/28/2022	600.00	633130		CREDIT UNION ONE OF OKLAHOMA
H0460981	99400		2/1/2022	(15.00)	633190		OKLA PUBLIC EMPLOYEES ASSOC
H0460981	99400		2/1/2022	30.00	633190		OKLA PUBLIC EMPLOYEES ASSOC
H0460982	99400		1/28/2022	29.50	633110		NATIONAL FAMILY CARE LIFE INSURANCE CO
H0460983	99400		1/28/2022	1,443.00	633130		OKLAHOMAS CREDIT UNION
H0461586	99400		1/28/2022	114.82	633110		WASHINGTON NATIONAL INSURANCE COMPANY
H0461587	99400		1/28/2022	60.00	633190		UNITED WAY OF CENTRAL OKLAHOMA INC
H0461588	99400		1/28/2022	166.14	633110		AMERICAN FAMILY LIFE ASSURANCE CO
H0461589	99400		1/28/2022	15.00	633190		OKLA PUBLIC EMPLOYEES ASSOC

308,892.99 Employee Withholdings/Retirement/Insurance

Administration

00065093	19201	1000001	2/11/2022	3,190.39	531310		OFFICE OF MANAGEMENT & ENTERPRISE SVCS
00065094	19201	1000001	1/25/2022	44.25	521120	01	KNAUF OWEN,LISA R
00065094	19201	1000001	1/25/2022	94.00	521150	01	KNAUF OWEN,LISA R
00065192	19201	1000001	2/9/2022	1,125.00	519130		OFFICE OF MANAGEMENT & ENTERPRISE SVCS
00065192	19201	1000001	2/9/2022	(1,125.00)	519130		OFFICE OF MANAGEMENT & ENTERPRISE SVCS
00065200	19201	1000001	2/7/2022	17.99	541120		AUTHORITY ORDER-PCARD
00065200	19201	1000001	2/7/2022	24.26	536140		AUTHORITY ORDER-PCARD
00065200	19201	1000001	2/7/2022	202.50	531250		AUTHORITY ORDER-PCARD
00065200	19201	1000001	2/7/2022	104.00	522131		AUTHORITY ORDER-PCARD
00065200	19201	1000001	2/7/2022	311.79	522113		AUTHORITY ORDER-PCARD
00065200	19201	1000001	2/7/2022	571.89	522110		AUTHORITY ORDER-PCARD
00065210	19201	1000001	2/8/2022	223.12	521310	01	GARY CRAWLEY
00065211	19201	1000001	2/8/2022	318.24	521310		DAN HERALD
00065214	19201	1000001	2/8/2022	205.92	521310		SCOTTY JOE HERRIMAN
00065216	19201	1000001	2/8/2022	30.65	521310		PHIL E CAMPBELL
00065218	19201	1000001	2/8/2022	131.04	521310		CLAY FORST

00065221	19201	1000001	2/8/2022	100.50	521230	LAM III,JESS W
00065138	40000	1000001	1/31/2022	3,146.21	532110	OFFICE OF MANAGEMENT & ENTERPRISE SVCS
00065200	40000	1000001	2/7/2022	30.70	536140	AUTHORITY ORDER-PCARD
PAYROLL		1000001		43,968.58	511110	DIVISION PAYROLL

52,716.03 Administration

Watershed Operation & Maintenance

00065111	19201	2000001	1/25/2022	156.78	555170	WASHITA COUNTY CONSERVATION DISTRICT
00065114	19201	2000001	1/25/2022	37,267.00	555170	COAL COUNTY CONSERVATION DISTRICT NO 19
00065115	19201	2000001	1/25/2022	14,000.00	555170	GARVIN CONSERVATION DISTRICT
00065116	19201	2000001	1/25/2022	147.50	555170	KIOWA COUNTY CONSERVATION DISTRICT NO 76
00065117	19201	2000001	1/25/2022	314.80	555170	LINCOLN COUNTY CONSERVATION DISTRICT
00065118	19201	2000001	1/25/2022	349.59	555170	SEMINOLE COUNTY CONSERVATION DISTRICT
00065121	19201	2000001	1/25/2022	373.25	555170	ATOKA COUNTY CONSERVATION DISTRICT
00065171	19201	2000001	2/10/2022	10,000.00	555170	OKFUSKEE COUNTY CONSERVATION DISTRICT
00065172	19201	2000001	1/28/2022	4,036.70	555170	GRADY COUNTY CONSERVATION DIST
00065173	19201	2000001	1/28/2022	43,413.42	555170	CUSTER COUNTY CONSERVATION DISTRICT
00065174	19201	2000001	1/28/2022	191.75	555170	OKFUSKEE COUNTY CONSERVATION DISTRICT
00065191	19201	2000001	2/11/2022	212,163.40	546110	CAPITOL IMPROVEMENT AUTHORITY
00065234	19201	2000001	2/8/2022	5,375.00	555170	PAYNE COUNTY CONSERVATION FOUNDATION INC
00065237	19201	2000001	2/8/2022	28,704.00	555170	SEMINOLE COUNTY CONSERVATION DISTRICT
00065238	19201	2000001	2/8/2022	26,987.50	555170	LITTLE RIVER CONSERVATION DISTRICT
00065246	19201	2000001	2/9/2022	41,527.00	555170	MCCLAIN COUNTY CONSERVATION DISTRICT
00065095	24500	2000001	1/25/2022	191.75	521120	PELLEY,JOHNNY H
00065097	24500	2000001	1/25/2022	191.75	521120	01 MOORE,GEORGE F
00065200	24500	2000001	2/7/2022	199.00	531410	AUTHORITY ORDER-PCARD
00065200	24500	2000001	2/7/2022	202.12	531370	AUTHORITY ORDER-PCARD
00065200	24500	2000001	2/7/2022	299.11	531360	AUTHORITY ORDER-PCARD
00065200	24500	2000001	2/7/2022	60.15	531350	AUTHORITY ORDER-PCARD
00065200	24500	2000001	2/7/2022	1,440.00	522131	AUTHORITY ORDER-PCARD
00065223	24500	2000001	2/8/2022	103.25	521120	SAWATZKY,TAMMY L
00065232	40000	2000003	2/8/2022	1,050.00	515540	NORTH FORK OF RED RIVER CONSERVATION
00065233	40000	2000003	2/8/2022	6,605.11	515540	SEQUOYAH COUNTY CONSERVATION DISTRICT
PAYROLL		2000001		55,670.83	511110	DIVISION PAYROLL

491,020.76 Watershed Operation & Maintenance

Field Services

00065096	19201	3000001	1/25/2022	136.68	555170	JACKSON COUNTY CONSERVATION DIST
00065096	19201	3000001	1/25/2022	3,040.21	555170	02 JACKSON COUNTY CONSERVATION DIST
00065096	19201	3000001	1/25/2022	3,784.00	555170	05 JACKSON COUNTY CONSERVATION DIST
00065099	19201	3000001	1/25/2022	2,040.00	555170	SEQUOYAH COUNTY CONSERVATION DISTRICT
00065099	19201	3000001	1/25/2022	2,503.31	555170	01 SEQUOYAH COUNTY CONSERVATION DISTRICT
00065100	19201	3000001	1/25/2022	225.00	555170	ADAIR COUNTY CONSERVATION DISTRICT NO 67
00065100	19201	3000001	1/25/2022	2,858.76	555170	01 ADAIR COUNTY CONSERVATION DISTRICT NO 67
00065100	19201	3000001	1/25/2022	3,461.67	555170	09 ADAIR COUNTY CONSERVATION DISTRICT NO 67
00065101	19201	3000001	1/25/2022	2,511.53	555170	01 ALFALFA COUNTY CONSERVATION DISTRICT
00065102	19201	3000001	1/25/2022	1,115.82	555170	UPPER WASHITA CONSERVATION DISTRICT
00065102	19201	3000001	1/25/2022	2,436.80	555170	01 UPPER WASHITA CONSERVATION DISTRICT
00065102	19201	3000001	1/25/2022	3,137.29	555170	06 UPPER WASHITA CONSERVATION DISTRICT
00065102	19201	3000001	1/25/2022	632.98	555170	12 UPPER WASHITA CONSERVATION DISTRICT
00065103	19201	3000001	1/25/2022	2,844.67	555170	09 BLAINE COUNTY CONSERVATION DISTRICT
00065104	19201	3000001	2/11/2022	286.42	555170	GRANT COUNTY CONSERVATION DISTRICT
00065104	19201	3000001	2/11/2022	2,513.57	555170	01 GRANT COUNTY CONSERVATION DISTRICT
00065104	19201	3000001	2/11/2022	2,410.46	555170	09 GRANT COUNTY CONSERVATION DISTRICT
00065105	19201	3000001	1/25/2022	1,172.60	555170	NOWATA COUNTY CONSERVATION DISTRICT
00065127	19201	3000001	1/25/2022	176.40	555170	93 MURRAY COUNTY CONSERVATION DISTRICT
00065136	19201	3000001	1/25/2022	356.90	555170	WOODS COUNTY CONSERVATION DISTRICT
00065136	19201	3000001	1/25/2022	2,568.67	555170	05 WOODS COUNTY CONSERVATION DISTRICT
00065137	19201	3000001	1/25/2022	170.98	555170	ATOKA COUNTY CONSERVATION DISTRICT
00065137	19201	3000001	1/25/2022	3,192.34	555170	02 ATOKA COUNTY CONSERVATION DISTRICT
00065137	19201	3000001	1/25/2022	2,568.23	555170	07 ATOKA COUNTY CONSERVATION DISTRICT
00065150	19201	3000001	1/26/2022	400.00	555170	PAYNE COUNTY CONSERVATION FOUNDATION INC
00065150	19201	3000001	1/26/2022	2,884.31	555170	05 PAYNE COUNTY CONSERVATION FOUNDATION INC
00065152	19201	3000001	1/26/2022	1,000.00	555170	CHECOTAH CONSERVATION DISTRICT NO 20

00065158	19201	3000001	1/28/2022	2,772.54	555170	05	LOGAN COUNTY CONSERVATION DISTRICT
00065159	19201	3000001	1/28/2022	895.15	555170		WOODWARD COUNTY CONSERVATION DISTRICT
00065159	19201	3000001	1/28/2022	2,455.61	555170	01	WOODWARD COUNTY CONSERVATION DISTRICT
00065160	19201	3000001	1/28/2022	2,865.02	555170	02	COAL COUNTY CONSERVATION DISTRICT NO 19
00065161	19201	3000001	2/2/2022	1,674.15	555170		PITTSBURG COUNTY CONSERVATION DISTRICT
00065161	19201	3000001	2/2/2022	2,592.84	555170	01	PITTSBURG COUNTY CONSERVATION DISTRICT
00065161	19201	3000001	2/2/2022	6,598.05	555170	05	PITTSBURG COUNTY CONSERVATION DISTRICT
00065161	19201	3000001	2/2/2022	3,171.86	555170	08	PITTSBURG COUNTY CONSERVATION DISTRICT
00065161	19201	3000001	2/2/2022	361.70	555170	12	PITTSBURG COUNTY CONSERVATION DISTRICT
00065177	19201	3000001	1/28/2022	300.00	555170		MCINTOSH COUNTY CONSERVATION DISTRICT
00065196	19201	3000001	2/8/2022	230.00	555170		CLEVELAND COUNTY CONSERVATION DISTRICT
00065196	19201	3000001	2/8/2022	3,088.35	555170	02	CLEVELAND COUNTY CONSERVATION DISTRICT
00065197	19201	3000001	2/8/2022	400.35	555170		HASKELL COUNTY CONSERVATION DISTRICT
00065197	19201	3000001	2/8/2022	2,466.04	555170	01	HASKELL COUNTY CONSERVATION DISTRICT
00065198	19201	3000001	2/8/2022	2,421.05	555170	01	LINCOLN COUNTY CONSERVATION DISTRICT
00065198	19201	3000001	2/8/2022	2,811.63	555170	05	LINCOLN COUNTY CONSERVATION DISTRICT
00065199	19201	3000001	2/8/2022	300.33	555170		WEST CADDO CONSERVATION DISTRICT
00065199	19201	3000001	2/8/2022	5,455.10	555170	05	WEST CADDO CONSERVATION DISTRICT
00065199	19201	3000001	2/8/2022	102.48	555170	91	WEST CADDO CONSERVATION DISTRICT
00065201	19201	3000001	2/7/2022	986.93	555170		NORTH CADDO CONSERVATION DISTRICT
00065201	19201	3000001	2/7/2022	2,865.17	555170	01	NORTH CADDO CONSERVATION DISTRICT
00065202	19201	3000001	2/7/2022	149.31	555170		GREER COUNTY CONSERVATION DISTRICT
00065202	19201	3000001	2/7/2022	2,941.50	555170	05	GREER COUNTY CONSERVATION DISTRICT
00065202	19201	3000001	2/7/2022	1,049.86	555170	12	GREER COUNTY CONSERVATION DISTRICT
00065203	19201	3000001	2/7/2022	146.92	555170		GREER COUNTY CONSERVATION DISTRICT
00065203	19201	3000001	2/7/2022	2,941.50	555170	05	GREER COUNTY CONSERVATION DISTRICT
00065203	19201	3000001	2/7/2022	1,049.86	555170	12	GREER COUNTY CONSERVATION DISTRICT
00065204	19201	3000001	2/8/2022	1,191.27	555170		SEMINOLE COUNTY CONSERVATION DISTRICT
00065204	19201	3000001	2/8/2022	3,468.32	555170	03	SEMINOLE COUNTY CONSERVATION DISTRICT
00065206	19201	3000001	2/8/2022	3,014.55	555170	01	COMANCHE COUNTY CONSERVATION DISTRICT
00065206	19201	3000001	2/8/2022	3,436.86	555170	05	COMANCHE COUNTY CONSERVATION DISTRICT
00065207	19201	3000001	2/8/2022	41.73	555170		CHEROKEE COUNTY CONSERVATION DISTRICT
00065207	19201	3000001	2/8/2022	3,271.39	555170	08	CHEROKEE COUNTY CONSERVATION DISTRICT
00065207	19201	3000001	2/8/2022	2,682.09	555170	08	CHEROKEE COUNTY CONSERVATION DISTRICT
00065208	19201	3000001	2/8/2022	475.00	555170		MURRAY COUNTY CONSERVATION DISTRICT
00065208	19201	3000001	2/8/2022	3,675.70	555170	02	MURRAY COUNTY CONSERVATION DISTRICT
00065208	19201	3000001	2/8/2022	3,575.75	555170	06	MURRAY COUNTY CONSERVATION DISTRICT
00065209	19201	3000001	2/8/2022	856.25	555170		MUSKOGEE COUNTY CONSERVATION DISTRICT
00065209	19201	3000001	2/8/2022	2,644.53	555170	01	MUSKOGEE COUNTY CONSERVATION DISTRICT
00065212	19201	3000001	2/8/2022	673.93	555170		TALIHINA CONSERVATION DISTRICT
00065212	19201	3000001	2/8/2022	4,382.79	555170	05	TALIHINA CONSERVATION DISTRICT
00065213	19201	3000001	2/8/2022	152.68	555170		HARMON COUNTY CONSERVATION DISTRICT
00065213	19201	3000001	2/8/2022	2,703.29	555170	01	HARMON COUNTY CONSERVATION DISTRICT
00065213	19201	3000001	2/8/2022	5,078.68	555170	05	HARMON COUNTY CONSERVATION DISTRICT
00065215	19201	3000001	2/8/2022	439.74	555170		HARMON COUNTY CONSERVATION DISTRICT
00065215	19201	3000001	2/8/2022	2,703.29	555170	01	HARMON COUNTY CONSERVATION DISTRICT
00065215	19201	3000001	2/8/2022	2,925.68	555170	05	HARMON COUNTY CONSERVATION DISTRICT
00065217	19201	3000001	2/8/2022	114.74	555170		HARMON COUNTY CONSERVATION DISTRICT
00065217	19201	3000001	2/8/2022	2,703.29	555170	01	HARMON COUNTY CONSERVATION DISTRICT
00065217	19201	3000001	2/8/2022	2,925.68	555170	05	HARMON COUNTY CONSERVATION DISTRICT
00065219	19201	3000001	2/8/2022	141.24	555170		HARMON COUNTY CONSERVATION DISTRICT
00065219	19201	3000001	2/8/2022	2,703.29	555170	01	HARMON COUNTY CONSERVATION DISTRICT
00065219	19201	3000001	2/8/2022	2,925.68	555170	05	HARMON COUNTY CONSERVATION DISTRICT
00065220	19201	3000001	2/8/2022	340.53	555170		PUSHMATAHA CONSERVATION DISTRICT NO 44
00065220	19201	3000001	2/8/2022	2,689.44	555170	08	PUSHMATAHA CONSERVATION DISTRICT NO 44
00065220	19201	3000001	2/8/2022	3,240.38	555170	08	PUSHMATAHA CONSERVATION DISTRICT NO 44
00065222	19201	3000001	2/8/2022	63.50	555170		MAJOR COUNTY CONSERVATION DISTRICT
00065222	19201	3000001	2/8/2022	3,419.21	555170	02	MAJOR COUNTY CONSERVATION DISTRICT
00065222	19201	3000001	2/8/2022	3,403.93	555170	08	MAJOR COUNTY CONSERVATION DISTRICT
00065224	19201	3000001	2/8/2022	3,064.78	555170	08	GARFIELD CO CONSERVATION DISTRICT
00065224	19201	3000001	2/8/2022	1,990.02	555170	12	GARFIELD CO CONSERVATION DISTRICT
00065226	19201	3000001	2/8/2022	245.00	555170		TILLMAN COUNTY CONSERVATION DISTRICT
00065226	19201	3000001	2/8/2022	5,741.82	555170	02	TILLMAN COUNTY CONSERVATION DISTRICT
00065227	19201	3000001	2/8/2022	156.97	555170		TULSA COUNTY CONSERVATION DISTRICT
00065227	19201	3000001	2/8/2022	231.95	555170		TULSA COUNTY CONSERVATION DISTRICT
00065227	19201	3000001	2/8/2022	3,053.52	555170	01	TULSA COUNTY CONSERVATION DISTRICT
00065228	19201	3000001	2/8/2022	920.88	555170		OKMULGEE COUNTY CONSERVATION DISTRICT
00065228	19201	3000001	2/8/2022	2,758.75	555170	01	OKMULGEE COUNTY CONSERVATION DISTRICT

00065228	19201	3000001	2/8/2022	2,744.79	555170	11	OKMULGEE COUNTY CONSERVATION DISTRICT
00065229	19201	3000001	2/8/2022	277.29	555170	91	MURRAY COUNTY CONSERVATION DISTRICT
00065240	19201	3000001	2/8/2022	400.00	555170		CREEK COUNTY CONSERVATION DISTRICT
00065240	19201	3000001	2/8/2022	3,280.07	555170	02	CREEK COUNTY CONSERVATION DISTRICT
00065240	19201	3000001	2/8/2022	2,599.54	555170	09	CREEK COUNTY CONSERVATION DISTRICT
00065256	19201	3000001	2/17/2022	18.72	555170		LOVE COUNTY CONSERVATION DISTRICT
00065256	19201	3000001	2/17/2022	75.00	555170	01	LOVE COUNTY CONSERVATION DISTRICT
00065256	19201	3000001	2/17/2022	17,655.31	555170	05	LOVE COUNTY CONSERVATION DISTRICT
00065257	19201	3000001	2/10/2022	54.22	555170		PAWNEE COUNTY CONSERVATION DISTRICT
00065257	19201	3000001	2/10/2022	3,069.46	555170	01	PAWNEE COUNTY CONSERVATION DISTRICT
00065258	19201	3000001	2/10/2022	127.90	555170		ARBUCKLE CONSERVATION DISTRICT
00065258	19201	3000001	2/10/2022	3,187.65	555170	06	ARBUCKLE CONSERVATION DISTRICT
00065258	19201	3000001	2/10/2022	3,478.25	555170	08	ARBUCKLE CONSERVATION DISTRICT
00065259	19201	3000001	2/10/2022	2,607.61	555170	01	KAY COUNTY CONSERVATION DISTRICT
00065259	19201	3000001	2/10/2022	3,426.04	555170	07	KAY COUNTY CONSERVATION DISTRICT
00065259	19201	3000001	2/10/2022	2,883.77	555170	08	KAY COUNTY CONSERVATION DISTRICT
00065260	19201	3000001	2/10/2022	707.36	555170		KONAWA CONSERVATION DISTRICT
00065260	19201	3000001	2/10/2022	1,404.36	555170	12	KONAWA CONSERVATION DISTRICT
00065261	19201	3000001	2/10/2022	151.20	555170	91	WASHITA COUNTY CONSERVATION DISTRICT
00065262	19201	3000001	2/10/2022	92.42	555170		SEQUOYAH COUNTY CONSERVATION DISTRICT
00065262	19201	3000001	2/10/2022	2,691.57	555170	01	SEQUOYAH COUNTY CONSERVATION DISTRICT
00065263	19201	3000001	2/10/2022	2,613.41	555170	01	TEXAS COUNTY CONSERVATION DISTRICT
00065264	19201	3000001	2/10/2022	2,504.72	555170	09	LATIMER COUNTY CONSERVATION DISTRICT
00065265	19201	3000001	2/10/2022	740.59	555170		STEPHENS COUNTY CONSERVATION DISTRICT
00065265	19201	3000001	2/10/2022	3,720.79	555170	02	STEPHENS COUNTY CONSERVATION DISTRICT
00065265	19201	3000001	2/10/2022	3,671.15	555170	05	STEPHENS COUNTY CONSERVATION DISTRICT
00065266	19201	3000001	2/10/2022	199.63	555170		JOHNSTON COUNTY CONSERVATION DISTRICT
00065266	19201	3000001	2/10/2022	2,645.43	555170	01	JOHNSTON COUNTY CONSERVATION DISTRICT
00065269	19201	3000001	2/10/2022	370.56	555170		DEER CREEK CONSERVATION DISTRICT
00065269	19201	3000001	2/10/2022	2,749.12	555170	05	DEER CREEK CONSERVATION DISTRICT
00065289	19201	3000001	2/16/2022	52.16	555170		WASHITA COUNTY CONSERVATION DISTRICT
00065289	19201	3000001	2/16/2022	2,606.37	555170	09	WASHITA COUNTY CONSERVATION DISTRICT
00065289	19201	3000001	2/16/2022	3,623.00	555170	11	WASHITA COUNTY CONSERVATION DISTRICT
00065290	19201	3000001	2/16/2022	170.00	555170		ATOKA COUNTY CONSERVATION DISTRICT
00065290	19201	3000001	2/16/2022	5,452.21	555170	02	ATOKA COUNTY CONSERVATION DISTRICT
00065290	19201	3000001	2/16/2022	2,782.99	555170	07	ATOKA COUNTY CONSERVATION DISTRICT
00065291	19201	3000001	2/16/2022	1,203.62	555170		DEWEY COUNTY CONSERVATION DISTRICT
00065291	19201	3000001	2/16/2022	3,067.04	555170	05	DEWEY COUNTY CONSERVATION DISTRICT
00065291	19201	3000001	2/16/2022	2,960.57	555170	08	DEWEY COUNTY CONSERVATION DISTRICT
00065292	19201	3000001	2/16/2022	460.00	555170		WAGONER COUNTY CONSERVATION DIST NO 22
00065292	19201	3000001	2/16/2022	3,275.58	555170	06	WAGONER COUNTY CONSERVATION DIST NO 22
00065292	19201	3000001	2/16/2022	3,865.97	555170	08	WAGONER COUNTY CONSERVATION DIST NO 22
00065293	19201	3000001	2/16/2022	442.56	555170		HUGHES COUNTY CONSERVATION DIST
00065293	19201	3000001	2/16/2022	3,469.17	555170	08	HUGHES COUNTY CONSERVATION DIST
00065293	19201	3000001	2/16/2022	509.18	555170	12	HUGHES COUNTY CONSERVATION DIST
00065294	19201	3000001	2/16/2022	454.99	555170		OTTAWA COUNTY CONSERVATION DISTRICT
00065294	19201	3000001	2/16/2022	3,359.73	555170	02	OTTAWA COUNTY CONSERVATION DISTRICT
00065295	19201	3000001	2/18/2022	1,434.75	555170		PITTSBURG COUNTY CONSERVATION DISTRICT
00065295	19201	3000001	2/18/2022	2,812.66	555170	01	PITTSBURG COUNTY CONSERVATION DISTRICT
00065295	19201	3000001	2/18/2022	3,987.75	555170	05	PITTSBURG COUNTY CONSERVATION DISTRICT
00065295	19201	3000001	2/18/2022	3,372.43	555170	08	PITTSBURG COUNTY CONSERVATION DISTRICT
00065296	19201	3000001	2/16/2022	35.00	555170		MCCLAIN COUNTY CONSERVATION DISTRICT
00065296	19201	3000001	2/16/2022	6,556.61	555170	02	MCCLAIN COUNTY CONSERVATION DISTRICT
00065296	19201	3000001	2/16/2022	3,450.02	555170	06	MCCLAIN COUNTY CONSERVATION DISTRICT
00065297	19201	3000001	2/16/2022	478.78	555170		WOODS COUNTY CONSERVATION DISTRICT
00065297	19201	3000001	2/16/2022	2,452.18	555170	05	WOODS COUNTY CONSERVATION DISTRICT
00065298	19201	3000001	2/16/2022	122.14	555170		NOBLE COUNTY CONSERVATION DISTRICT
00065298	19201	3000001	2/16/2022	2,696.58	555170	01	NOBLE COUNTY CONSERVATION DISTRICT
00065298	19201	3000001	2/16/2022	3,200.41	555170	06	NOBLE COUNTY CONSERVATION DISTRICT
00065299	19201	3000001	2/16/2022	1,990.60	555170		OKLAHOMA COUNTY CONSERVATION DISTRICT
00065299	19201	3000001	2/16/2022	2,971.98	555170	08	OKLAHOMA COUNTY CONSERVATION DISTRICT
00065300	19201	3000001	2/16/2022	610.77	555170		KIOWA COUNTY CONSERVATION DISTRICT NO 76
00065300	19201	3000001	2/16/2022	2,693.05	555170	05	KIOWA COUNTY CONSERVATION DISTRICT NO 76
00065300	19201	3000001	2/16/2022	3,979.86	555170	06	KIOWA COUNTY CONSERVATION DISTRICT NO 76
00065301	19201	3000001	2/16/2022	378.79	555170		WOODWARD COUNTY CONSERVATION DISTRICT
00065301	19201	3000001	2/16/2022	2,643.88	555170	01	WOODWARD COUNTY CONSERVATION DISTRICT
00065302	19201	3000001	2/16/2022	331.30	555170		BRYAN CONSERVATION DISTRICT
00065302	19201	3000001	2/16/2022	2,698.79	555170	08	BRYAN CONSERVATION DISTRICT

00065302	19201	3000001	2/16/2022	97.69	555170	12	BRYAN CONSERVATION DISTRICT
00065303	19201	3000001	2/17/2022	105.66	555170		GARVIN CONSERVATION DISTRICT
00065303	19201	3000001	2/17/2022	2,628.39	555170	01	GARVIN CONSERVATION DISTRICT
00065303	19201	3000001	2/17/2022	3,204.89	555170	06	GARVIN CONSERVATION DISTRICT
00065304	19201	3000001	2/17/2022	2,451.98	555170	01	KIAMICHI CONSERVATION DISTRICT
00065304	19201	3000001	2/17/2022	3,278.23	555170	05	KIAMICHI CONSERVATION DISTRICT
00065305	19201	3000001	2/17/2022	2,296.78	555170	01	KIAMICHI CONSERVATION DISTRICT
00065305	19201	3000001	2/17/2022	3,465.48	555170	05	KIAMICHI CONSERVATION DISTRICT
00065306	19201	3000001	2/17/2022	2,653.14	555170	01	HASKELL COUNTY CONSERVATION DISTRICT
00065307	19201	3000001	2/17/2022	3,415.26	555170	02	KINGFISHER COUNTY CONSERVATION DISTRICT
00065307	19201	3000001	2/17/2022	3,262.11	555170	08	KINGFISHER COUNTY CONSERVATION DISTRICT
00065308	19201	3000001	2/17/2022	2,993.84	555170	01	HARPER COUNTY CONSERVATION DISTRICT
00065308	19201	3000001	2/17/2022	377.08	555170	12	HARPER COUNTY CONSERVATION DISTRICT
00065309	19201	3000001	2/17/2022	2,699.40	555170	01	ALFALFA COUNTY CONSERVATION DISTRICT
00065310	19201	3000001	2/17/2022	3,163.94	555170		OKLAHOMA COUNTY CONSERVATION DISTRICT
00065311	19201	3000001	2/17/2022	2,883.77	555170	07	KAY COUNTY CONSERVATION DISTRICT
00065311	19201	3000001	2/17/2022	3,426.04	555170	08	KAY COUNTY CONSERVATION DISTRICT
00065312	19201	3000001	2/17/2022	2,772.33	555170	09	SHAWNEE CONSERVATION DISTRICT
00065312	19201	3000001	2/17/2022	1,282.24	555170	12	SHAWNEE CONSERVATION DISTRICT
00065313	19201	3000001	2/17/2022	2,641.27	555170	02	ELLIS COUNTY CONSERVATION DISTRICT
00065313	19201	3000001	2/17/2022	917.76	555170	12	ELLIS COUNTY CONSERVATION DISTRICT
00065315	19201	3000001	2/18/2022	182.52	555170		TULSA COUNTY CONSERVATION DISTRICT
00065315	19201	3000001	2/18/2022	200.00	555170		TULSA COUNTY CONSERVATION DISTRICT
00065315	19201	3000001	2/18/2022	7,022.07	555170	01	TULSA COUNTY CONSERVATION DISTRICT
00065316	19201	3000001	2/18/2022	420.91	555170		UPPER WASHITA CONSERVATION DISTRICT
00065316	19201	3000001	2/18/2022	2,625.64	555170	01	UPPER WASHITA CONSERVATION DISTRICT
00065316	19201	3000001	2/18/2022	3,380.45	555170	06	UPPER WASHITA CONSERVATION DISTRICT
00065316	19201	3000001	2/18/2022	348.79	555170	12	UPPER WASHITA CONSERVATION DISTRICT
00065317	19201	3000001	2/18/2022	6,494.22	555170	05	SOUTH CADDO CONS DISTRICT
00065318	19201	3000001	2/18/2022	2,700.33	555170	01	GRANT COUNTY CONSERVATION DISTRICT
00065318	19201	3000001	2/18/2022	2,598.73	555170	09	GRANT COUNTY CONSERVATION DISTRICT
00065319	19201	3000001	2/18/2022	2,567.64	555170	01	NORTH FORK OF RED RIVER CONSERVATION
00065319	19201	3000001	2/18/2022	2,908.57	555170	08	NORTH FORK OF RED RIVER CONSERVATION
00065319	19201	3000001	2/18/2022	237.91	555170	12	NORTH FORK OF RED RIVER CONSERVATION
00065320	19201	3000001	2/18/2022	1,030.00	555170		PAYNE COUNTY CONSERVATION FOUNDATION INC
00065320	19201	3000001	2/18/2022	3,071.56	555170	05	PAYNE COUNTY CONSERVATION FOUNDATION INC
00065321	19201	3000001	2/18/2022	4,849.42	555170	09	BLAINE COUNTY CONSERVATION DISTRICT
00065322	19201	3000001	2/18/2022	3,366.18	555170	05	CRAIG COUNTY CONSERVATION DISTRICT
00065322	19201	3000001	2/18/2022	2,674.64	555170	07	CRAIG COUNTY CONSERVATION DISTRICT
00065323	19201	3000001	2/18/2022	3,026.82	555170	01	MCINTOSH COUNTY CONSERVATION DISTRICT
00065324	19201	3000001	2/18/2022	412.02	555170		OKFUSKEE COUNTY CONSERVATION DISTRICT
00065324	19201	3000001	2/18/2022	2,846.20	555170	01	OKFUSKEE COUNTY CONSERVATION DISTRICT
00065324	19201	3000001	2/18/2022	3,584.10	555170	06	OKFUSKEE COUNTY CONSERVATION DISTRICT
00065325	19201	3000001	2/18/2022	2,492.00	555170		CUSTER COUNTY CONSERVATION DISTRICT
00065325	19201	3000001	2/18/2022	3,075.14	555170	02	CUSTER COUNTY CONSERVATION DISTRICT
00065325	19201	3000001	2/18/2022	2,876.78	555170	05	CUSTER COUNTY CONSERVATION DISTRICT
00065326	19201	3000001	2/18/2022	2,045.35	555170	02	CUSTER COUNTY CONSERVATION DISTRICT
00065326	19201	3000001	2/18/2022	1,143.24	555170	05	CUSTER COUNTY CONSERVATION DISTRICT
00065327	19201	3000001	2/18/2022	667.00	555170		LEFLORE COUNTY CONSERVATION DISTRICT
00065327	19201	3000001	2/18/2022	3,314.47	555170	02	LEFLORE COUNTY CONSERVATION DISTRICT
00065327	19201	3000001	2/18/2022	718.28	555170	12	LEFLORE COUNTY CONSERVATION DISTRICT
00065328	19201	3000001	2/18/2022	1,703.18	555170		NOWATA COUNTY CONSERVATION DISTRICT
00065184	24500	3000001	1/28/2022	4,760.00	515540		PAWNEE COUNTY CONSERVATION DISTRICT
00065099	40000	3000001	1/25/2022	139.83	555170	86	SEQUOYAH COUNTY CONSERVATION DISTRICT
00065100	40000	3000001	1/25/2022	279.66	555170	86	ADAIR COUNTY CONSERVATION DISTRICT NO 67
00065101	40000	3000001	1/25/2022	139.83	555170	86	ALFALFA COUNTY CONSERVATION DISTRICT
00065107	40000	3000001	1/25/2022	2,000.00	555170		MCINTOSH COUNTY CONSERVATION DISTRICT
00065108	40000	3000001	1/25/2022	2,000.00	555170		MAJOR COUNTY CONSERVATION DISTRICT
00065109	40000	3000001	1/25/2022	1,000.00	555170		MCCLAIN COUNTY CONSERVATION DISTRICT
00065113	40000	3000001	1/25/2022	1,000.00	555170		SEMINOLE COUNTY CONSERVATION DISTRICT
00065128	40000	3000001	1/25/2022	2,000.00	555170		LATIMER COUNTY CONSERVATION DISTRICT
00065129	40000	3000001	1/25/2022	2,000.00	555170		MURRAY COUNTY CONSERVATION DISTRICT
00065130	40000	3000001	1/25/2022	1,000.00	555170		OTTAWA COUNTY CONSERVATION DISTRICT
00065136	40000	3000001	1/25/2022	139.83	555170	86	WOODS COUNTY CONSERVATION DISTRICT
00065137	40000	3000001	1/25/2022	139.98	555170	86	ATOKA COUNTY CONSERVATION DISTRICT
00065143	40000	3000001	1/26/2022	2,000.00	555170		WASHITA COUNTY CONSERVATION DISTRICT
00065146	40000	3000001	1/26/2022	2,041.30	515540		NORTH FORK OF RED RIVER CONSERVATION
00065150	40000	3000001	1/26/2022	139.83	555170	86	PAYNE COUNTY CONSERVATION FOUNDATION INC

00065154	40000	3000001	1/26/2022	2,000.00	555170		PAYNE COUNTY CONSERVATION FOUNDATION INC
00065158	40000	3000001	1/28/2022	139.83	555170	86	LOGAN COUNTY CONSERVATION DISTRICT
00065159	40000	3000001	1/28/2022	139.83	555170	86	WOODWARD COUNTY CONSERVATION DISTRICT
00065176	40000	3000001	1/28/2022	2,000.00	555170		ADAIR COUNTY CONSERVATION DISTRICT NO 67
00065181	40000	3000001	1/28/2022	1,000.00	555170		JEFFERSON COUNTY CONSERVATION DIST
00065182	40000	3000001	1/28/2022	2,000.00	555170		JACKSON COUNTY CONSERVATION DIST
00065185	40000	3000001	1/28/2022	2,464.38	515540		NORTH FORK OF RED RIVER CONSERVATION
00065196	40000	3000001	2/8/2022	139.83	555170	86	CLEVELAND COUNTY CONSERVATION DISTRICT
00065197	40000	3000001	2/8/2022	139.83	555170	86	HASKELL COUNTY CONSERVATION DISTRICT
00065198	40000	3000001	2/8/2022	139.83	555170	86	LINCOLN COUNTY CONSERVATION DISTRICT
00065199	40000	3000001	2/8/2022	139.83	555170	86	WEST CADDO CONSERVATION DISTRICT
00065201	40000	3000001	2/7/2022	139.83	555170	86	NORTH CADDO CONSERVATION DISTRICT
00065202	40000	3000001	2/7/2022	139.83	555170	86	GREER COUNTY CONSERVATION DISTRICT
00065203	40000	3000001	2/7/2022	139.83	555170	86	GREER COUNTY CONSERVATION DISTRICT
00065204	40000	3000001	2/8/2022	139.83	555170	86	SEMINOLE COUNTY CONSERVATION DISTRICT
00065206	40000	3000001	2/8/2022	139.83	555170	86	COMANCHE COUNTY CONSERVATION DISTRICT
00065209	40000	3000001	2/8/2022	139.83	555170	86	MUSKOGEE COUNTY CONSERVATION DISTRICT
00065222	40000	3000001	2/8/2022	139.83	555170	86	MAJOR COUNTY CONSERVATION DISTRICT
00065240	40000	3000001	2/8/2022	139.83	555170	86	CREEK COUNTY CONSERVATION DISTRICT
00065241	40000	3000001	2/8/2022	2,000.00	555170		LEFLORE COUNTY CONSERVATION DISTRICT
00065242	40000	3000001	2/8/2022	2,000.00	555170		STEPHENS COUNTY CONSERVATION DISTRICT
00065256	40000	3000001	2/17/2022	139.83	555170	86	LOVE COUNTY CONSERVATION DISTRICT
00065265	40000	3000001	2/10/2022	139.83	555170	86	STEPHENS COUNTY CONSERVATION DISTRICT
00065266	40000	3000001	2/10/2022	139.83	555170	86	JOHNSTON COUNTY CONSERVATION DISTRICT
00065292	40000	3000001	2/16/2022	139.83	555170	86	WAGONER COUNTY CONSERVATION DIST NO 22
00065293	40000	3000001	2/16/2022	139.83	555170	86	HUGHES COUNTY CONSERVATION DIST
00065295	40000	3000001	2/18/2022	279.66	555170	86	PITTSBURG COUNTY CONSERVATION DISTRICT
00065296	40000	3000001	2/16/2022	139.83	555170	86	MCCLAIN COUNTY CONSERVATION DISTRICT
00065297	40000	3000001	2/16/2022	139.83	555170	86	WOODS COUNTY CONSERVATION DISTRICT
00065300	40000	3000001	2/16/2022	139.83	555170	86	KIOWA COUNTY CONSERVATION DISTRICT NO 76
00065302	40000	3000001	2/16/2022	139.83	555170	86	BRYAN CONSERVATION DISTRICT
00065304	40000	3000001	2/17/2022	139.83	555170	86	KIAMICHI CONSERVATION DISTRICT
00065315	40000	3000001	2/18/2022	139.83	555170	86	TULSA COUNTY CONSERVATION DISTRICT
00065316	40000	3000001	2/18/2022	139.83	555170	86	UPPER WASHITA CONSERVATION DISTRICT
00065317	40000	3000001	2/18/2022	139.83	555170	86	SOUTH CADDO CONS DISTRICT
00065318	40000	3000001	2/18/2022	279.66	555170	86	GRANT COUNTY CONSERVATION DISTRICT
00065319	40000	3000001	2/18/2022	139.83	555170	86	NORTH FORK OF RED RIVER CONSERVATION
00065321	40000	3000001	2/18/2022	139.83	555170	86	BLAINE COUNTY CONSERVATION DISTRICT
00065324	40000	3000001	2/18/2022	139.83	555170	86	OKFUSKEE COUNTY CONSERVATION DISTRICT
00065328	40000	3000001	2/18/2022	139.83	555170	86	NOWATA COUNTY CONSERVATION DISTRICT
00065200	19201	3000005	2/7/2022	89.50	531250		AUTHORITY ORDER-PCARD
00065200	40000	3000005	2/7/2022	1,250.00	541260		AUTHORITY ORDER-PCARD
00065200	40000	3000005	2/7/2022	780.00	537170		AUTHORITY ORDER-PCARD
00065200	40000	3000005	2/7/2022	398.28	531130		AUTHORITY ORDER-PCARD
PAYROLL		3000005		15,908.11	511110		DIVISION PAYROLL

532,718.44 Field Services

Abandoned Mine Land Reclamation

00065126	40000	4000005	1/25/2022	4,528.70	555170		ROGERS COUNTY CONSERVATION DISTRICT
00065149	40000	4000005	1/26/2022	7,267.51	513250		OKLAHOMA PUBLIC EMPLOYEES RETIREMENT SYS
00065153	40000	4000005	1/26/2022	62.60	555170		ROGERS COUNTY CONSERVATION DISTRICT
00065231	40000	4000005	2/8/2022	8,453.50	555170		HASKELL COUNTY CONSERVATION DISTRICT
PAYROLL		4000001		31,580.15	511110		DIVISION PAYROLL
PAYROLL		4000005		23,339.96	511110		DIVISION PAYROLL

75,232.42 Abandoned Mine Land Reclamation

Water Quality

00065106	24500	5000001	1/25/2022	1,266.47	555170		CREEK COUNTY CONSERVATION DISTRICT
00065124	24500	5000001	1/25/2022	750.00	555170		GRANT COUNTY CONSERVATION DISTRICT
00065125	24500	5000001	2/2/2022	5,000.00	555170		GRANT COUNTY CONSERVATION DISTRICT
00065270	24500	5000001	2/15/2022	5,600.00	545110		OKLAHOMA ASSOC OF CONSERVATION DISTRICTS
00065271	24500	5000001	2/15/2022	5,600.00	545110		OKLAHOMA ASSOC OF CONSERVATION DISTRICTS
00064945	40000	5000001	2/9/2022	106.52	521110	01	GRZESKIEWICZ,MEGAN
00065123	40000	5000001	2/2/2022	400.00	555170		NORTH CADDO CONSERVATION DISTRICT

00065194	40000	5000001	2/2/2022	780.00	522150	MIDWEST SHOWS INC
00065200	40000	5000001	2/7/2022	633.88	533120	AUTHORITY ORDER-PCARD
00065200	40000	5000001	2/7/2022	4.58	537190	AUTHORITY ORDER-PCARD
00065200	40000	5000001	2/7/2022	2,310.00	522150	AUTHORITY ORDER-PCARD
00065200	40000	5000001	2/7/2022	85.95	522131	AUTHORITY ORDER-PCARD
00065200	40000	5000001	2/7/2022	553.36	522130	AUTHORITY ORDER-PCARD
00065200	40000	5000001	2/7/2022	212.00	531260	AUTHORITY ORDER-PCARD
00065200	40000	5000001	2/7/2022	583.00	515660	AUTHORITY ORDER-PCARD
00065200	40000	5000001	2/7/2022	88.00	522131	AUTHORITY ORDER-PCARD
00065200	40000	5000001	2/7/2022	(34.92)	542120	AUTHORITY ORDER-PCARD
00065200	40000	5000001	2/7/2022	314.84	541110	AUTHORITY ORDER-PCARD
00065200	40000	5000001	2/7/2022	1,017.60	537190	AUTHORITY ORDER-PCARD
00065200	40000	5000001	2/7/2022	21.16	536140	AUTHORITY ORDER-PCARD
00065200	40000	5000001	2/7/2022	38.97	533180	AUTHORITY ORDER-PCARD
00065200	40000	5000001	2/7/2022	62.60	531130	AUTHORITY ORDER-PCARD
00065200	40000	5000001	2/7/2022	26.46	531110	AUTHORITY ORDER-PCARD
00065205	40000	5000001	2/8/2022	1,266.47	555170	CREEK COUNTY CONSERVATION DISTRICT
00065230	40000	5000001	2/17/2022	400.00	555170	NORTH CADDO CONSERVATION DISTRICT
00065272	40000	5000001	2/11/2022	1,096.16	533180	HACH COMPANY
00065274	40000	5000001	2/11/2022	515.45	533180	HACH COMPANY
00065277	40000	5000001	2/15/2022	1,000.00	555170	OKLAHOMA COUNTY CONSERVATION DISTRICT
00065098	40000	5000002	1/25/2022	91.50	521120	01 TRAMELL,BROOKS K
00065225	40000	5000002	2/8/2022	91.50	521120	TRAMELL,BROOKS K
Payroll		5000001		170,990.05	511110	DIVISION PAYROLL
Payroll		5000002		15,313.30	511110	DIVISION PAYROLL

216,184.90 Water Quality

Cost Share - Locally Led

00065110	25000	5000004	1/25/2022	3,610.89	555170	CANEY VALLEY CONSERVATION DISTRICT
00065112	25000	5000004	1/25/2022	5,000.00	555170	TULSA COUNTY CONSERVATION DISTRICT
00065119	25000	5000004	1/25/2022	2,110.10	555170	LINCOLN COUNTY CONSERVATION DISTRICT
00065120	25000	5000004	1/25/2022	5,000.00	555170	LINCOLN COUNTY CONSERVATION DISTRICT
00065122	25000	5000004	1/25/2022	788.26	555170	NORTH FORK OF RED RIVER CONSERVATION
00065131	25000	5000004	1/25/2022	1,200.00	555170	MURRAY COUNTY CONSERVATION DISTRICT
00065132	25000	5000004	1/25/2022	7,075.93	555170	OKLAHOMA COUNTY CONSERVATION DISTRICT
00065133	25000	5000004	1/25/2022	3,663.88	555170	OKLAHOMA COUNTY CONSERVATION DISTRICT
00065134	25000	5000004	1/25/2022	1,746.23	555170	WASHITA COUNTY CONSERVATION DISTRICT
00065135	25000	5000004	1/25/2022	3,000.00	555170	HARPER COUNTY CONSERVATION DISTRICT
00065139	25000	5000004	1/26/2022	4,000.00	555170	SEMINOLE COUNTY CONSERVATION DISTRICT
00065140	25000	5000004	1/26/2022	4,000.00	555170	SEMINOLE COUNTY CONSERVATION DISTRICT
00065141	25000	5000004	1/26/2022	3,000.00	555170	TALIHINA CONSERVATION DISTRICT
00065142	25000	5000004	1/26/2022	3,000.00	555170	WASHITA COUNTY CONSERVATION DISTRICT
00065144	25000	5000004	1/26/2022	3,000.00	555170	MAYES COUNTY CONSERVATION DISTRICT
00065145	25000	5000004	1/26/2022	13,606.35	555170	PAYNE COUNTY CONSERVATION FOUNDATION INC
00065147	25000	5000004	1/26/2022	2,500.00	555170	OKFUSKEE COUNTY CONSERVATION DISTRICT
00065148	25000	5000004	1/26/2022	1,000.00	555170	MAYES COUNTY CONSERVATION DISTRICT
00065151	25000	5000004	1/26/2022	4,000.00	555170	CREEK COUNTY CONSERVATION DISTRICT
00065162	25000	5000004	1/28/2022	2,827.50	555170	NOWATA COUNTY CONSERVATION DISTRICT
00065163	25000	5000004	1/28/2022	2,500.00	555170	OKFUSKEE COUNTY CONSERVATION DISTRICT
00065164	25000	5000004	1/28/2022	2,511.08	555170	PONTOTOC COUNTY C D
00065165	25000	5000004	1/28/2022	3,899.35	555170	ELLIS COUNTY CONSERVATION DISTRICT
00065166	25000	5000004	1/28/2022	5,000.00	555170	KONAWA CONSERVATION DISTRICT
00065167	25000	5000004	1/28/2022	2,500.00	555170	KONAWA CONSERVATION DISTRICT
00065168	25000	5000004	1/28/2022	5,000.00	555170	BEAVER COUNTY CONSERVATION DISTRICT
00065169	25000	5000004	1/28/2022	4,000.00	555170	NORTH CADDO CONSERVATION DISTRICT
00065170	25000	5000004	1/28/2022	3,000.00	555170	HARPER COUNTY CONSERVATION DISTRICT
00065178	25000	5000004	1/28/2022	3,000.00	555170	HARPER COUNTY CONSERVATION DISTRICT
00065179	25000	5000004	1/28/2022	2,805.00	555170	HARPER COUNTY CONSERVATION DISTRICT
00065180	25000	5000004	1/28/2022	1,644.75	555170	UPPER WASHITA CONSERVATION DISTRICT
00065183	25000	5000004	1/28/2022	3,000.00	555170	LOVE COUNTY CONSERVATION DISTRICT
00065186	25000	5000004	1/28/2022	5,000.00	555170	ADAIR COUNTY CONSERVATION DISTRICT NO 67
00065187	25000	5000004	1/28/2022	3,874.24	555170	WOODWARD COUNTY CONSERVATION DISTRICT
00065188	25000	5000004	1/28/2022	5,720.98	555170	GRANT COUNTY CONSERVATION DISTRICT
00065189	25000	5000004	1/28/2022	2,000.00	555170	COAL COUNTY CONSERVATION DISTRICT NO 19
00065190	25000	5000004	1/28/2022	5,567.00	555170	PAYNE COUNTY CONSERVATION FOUNDATION INC
00065235	25000	5000004	2/8/2022	5,000.00	555170	CHECOTAH CONSERVATION DISTRICT NO 20

00065239	25000	5000004	2/8/2022	7,500.00	555170	STEPHENS COUNTY CONSERVATION DISTRICT
00065243	25000	5000004	2/8/2022	4,000.00	555170	SEMINOLE COUNTY CONSERVATION DISTRICT
00065244	25000	5000004	2/8/2022	4,000.00	555170	SEMINOLE COUNTY CONSERVATION DISTRICT
00065245	25000	5000004	2/8/2022	2,909.98	555170	CRAIG COUNTY CONSERVATION DISTRICT
00065247	25000	5000004	2/9/2022	5,000.00	555170	ATOKA COUNTY CONSERVATION DISTRICT
00065249	25000	5000004	2/9/2022	3,000.00	555170	OKMULGEE COUNTY CONSERVATION DISTRICT
00065250	25000	5000004	2/9/2022	5,000.00	555170	PITTSBURG COUNTY CONSERVATION DISTRICT
00065251	25000	5000004	2/9/2022	3,000.00	555170	LATIMER COUNTY CONSERVATION DISTRICT
00065252	25000	5000004	2/9/2022	4,000.00	555170	CREEK COUNTY CONSERVATION DISTRICT
00065253	25000	5000004	2/9/2022	1,200.00	555170	SHAWNEE CONSERVATION DISTRICT
00065254	25000	5000004	2/9/2022	2,500.00	555170	MARSHALL COUNTY CONSERVATION DISTRICT
00065255	25000	5000004	2/9/2022	2,500.00	555170	MARSHALL COUNTY CONSERVATION DISTRICT
00065267	25000	5000004	2/10/2022	2,500.00	555170	KONAWA CONSERVATION DISTRICT
00065268	25000	5000004	2/10/2022	1,672.83	555170	CRAIG COUNTY CONSERVATION DISTRICT
00065278	25000	5000004	2/15/2022	3,000.00	555170	TALIHINA CONSERVATION DISTRICT
00065279	25000	5000004	2/15/2022	3,000.00	555170	TALIHINA CONSERVATION DISTRICT
00065280	25000	5000004	2/15/2022	2,500.00	555170	KIAMICHI CONSERVATION DISTRICT
00065281	25000	5000004	2/15/2022	775.00	555170	NORTH FORK OF RED RIVER CONSERVATION
00065282	25000	5000004	2/15/2022	4,000.00	555170	MURRAY COUNTY CONSERVATION DISTRICT
00065283	25000	5000004	2/15/2022	3,000.00	555170	LATIMER COUNTY CONSERVATION DISTRICT
00065287	25000	5000004	2/16/2022	3,000.00	555170	HARPER COUNTY CONSERVATION DISTRICT
00065288	25000	5000004	2/16/2022	1,723.16	555170	SEQUOYAH COUNTY CONSERVATION DISTRICT
00065330	25000	5000004	2/18/2022	5,000.00	555170	JOHNSTON COUNTY CONSERVATION DISTRICT
00065331	25000	5000004	2/18/2022	1,596.65	555170	ELLIS COUNTY CONSERVATION DISTRICT
00065332	25000	5000004	2/18/2022	3,855.79	555170	CRAIG COUNTY CONSERVATION DISTRICT
00065175	25000	5000006	1/28/2022	100.00	555170	ADAIR COUNTY CONSERVATION DISTRICT NO 67
00065236	25000	5000007	2/8/2022	2,092.35	555170	CRAIG COUNTY CONSERVATION DISTRICT

222,577.30 Cost Share - Locally Led

ISD Data Processing

00065200	24500	8800010	2/7/2022	685.48	531130	21	AUTHORITY ORDER-PCARD
00065200	40000	8800010	2/7/2022	158.56	541120		AUTHORITY ORDER-PCARD
00065200	40000	8800010	2/7/2022	185.98	531130	11	AUTHORITY ORDER-PCARD
00065200	40000	8800010	2/7/2022	500.00	531130	35	AUTHORITY ORDER-PCARD
00065200	40000	8800010	2/7/2022	194.40	531130	35	AUTHORITY ORDER-PCARD
00065200	40000	8800010	2/7/2022	92.99	531130	41	AUTHORITY ORDER-PCARD
00065200	40000	8800010	2/7/2022	153.81	536150	41	AUTHORITY ORDER-PCARD
00065200	40000	8800010	2/7/2022	947.00	536150	45	AUTHORITY ORDER-PCARD
00065200	40000	8800010	2/7/2022	92.99	531130	45	AUTHORITY ORDER-PCARD
00065200	40000	8800010	2/7/2022	483.90	531130	51	AUTHORITY ORDER-PCARD
00065273	40000	8800010	2/11/2022	95.00	515380		KOCH COMMUNICATIONS LLC

3,590.11 ISD Data Processing

1,902,932.95 Total Claims Paid

OKLAHOMA CONSERVATION COMMISSION
PURCHASE CARD TRANSACTIONS
January, 2022

Cardholder	Date	Amount	Payee	Fund Class	Department- Program	Account	Sub	Description
Administration								
Crall	Edward	1/11/2022	\$30.70	EUREKA WATER COMPANY	1000-40000	1000001-NP000	536140	Water for main office IDC
Broiles	Mitch	1/3/2022	\$311.79	PIKEPASS REBILLS	1000-19201	1000001-NP000	522113	Pik
Porter	Paige	1/7/2022	\$24.26	STAPLES	1000-19201	1000001-NP000	536140	1 IN BINDER SPINE INSERTS, SPINE LABEL BINDER 2IN
Porter	Paige	1/7/2022	\$17.99	AMZN MKTP US W463M4NK3 AM	1000-19201	1000001-NP000	541120	MOUSE PAD AND KEYBOARD WRI
Powell	Tarron	1/5/2022	\$104.00	RENAISSANCE WATERFORD	1000-19201	1000001-NP000	522131	GC,124432,1/2/-1/3/22,GSA Rate
Powell	Tarron	1/10/2022	\$255.19	AMERICAN AIR0017684760605	1000-19201	1000001-NP000	522110	LKO,104384,2/11-2/16/22,FL
Powell	Tarron	1/10/2022	\$25.00	JOURNYHSE 0001626300616	1000-19201	1000001-NP000	522110	LKO,104384,2/11-2/16/22,FL
Powell	Tarron	1/13/2022	\$94.00	HAMPTON INN & SUITES	1000-19201	1000001-NP000	522131	LKO,104384,1/10-1/11/22,, GSA Rate
Powell	Tarron	1/14/2022	(\$94.00)	HAMPTON INN & SUITES	1000-19201	1000001-NP000	522131	Credit on TXN#0168765 -LKO,104384,1/10-1/11/22,GSA
Powell	Tarron	1/14/2022	\$202.50	ETHICS COMMISSION	1000-19201	1000001-NP000	531250	Annual membership- TL,300473
Powell	Tarron	1/21/2022	\$25.00	JOURNYHSE 0001653300120	1000-19201	1000001-NP000	522110	DH,400621,2/11-2/17/22,FL
Powell	Tarron	1/24/2022	\$266.70	AMERICAN AIR0017686396910	1000-19201	1000001-NP000	522110	DH,400621,2/11-2/17/22,FL
\$1,263.13 Administration								
Watershed Operation & Maintenance								
Green	Clancy	1/5/2022	\$36.96	OKLAHOMANATURALGAS	1000-24500	2000001-NP000	531360	gas service for PV WS shop
Green	Clancy	1/5/2022	\$60.15	TPG PaulsValleyUtilities	1000-24500	2000001-NP000	531350	sanitation service PV WS shop
Green	Clancy	1/21/2022	\$60.12	PSO TELPAY	1000-24500	2000001-NP000	531370	Electric service for Clinton WS shop
Green	Clancy	1/21/2022	\$223.04	OKLAHOMANATURALGAS	1000-24500	2000001-NP000	531360	Gas service for Clinton WS shop
Green	Clancy	1/21/2022	\$39.11	OKLAHOMANATURALGAS	1000-24500	2000001-NP000	531360	Gas service for PV WS shop
Green	Clancy	1/21/2022	\$142.00	OG&E/USPAYMENTSBILLPAY	1000-24500	2000001-NP000	531370	Electric service for PV WS shop
Green	Clancy	1/21/2022	\$199.00	TECHNICAL WRITE	1000-24500	2000001-NP000	531410	Grant Writing Course for T. Marshall
Powell	Tarron	1/10/2022	\$288.00	HAMPTON INN & SUITES A	1000-24500	2000001-NP000	522131	GM,105147,1/3-1/6/22,GSA Rate
Powell	Tarron	1/10/2022	\$288.00	HAMPTON INN & SUITES A	1000-24500	2000001-NP000	522131	JP,108608,1/3-1/6/22,GSA Rate
Powell	Tarron	1/10/2022	\$288.00	HAMPTON INN & SUITES A	1000-24500	2000001-NP000	522131	Rusty Adams,NOID,1/3-1/6/22,GSA Rate
Powell	Tarron	1/10/2022	\$288.00	HAMPTON INN & SUITES A	1000-24500	2000001-NP000	522131	Brad Martin, NOID,1/3-1/6/22,GSA Rate
Powell	Tarron	1/10/2022	\$288.00	HAMPTON INN & SUITES A	1000-24500	2000001-NP000	522131	Tony Harrison,NOID,1/3-1/6/22,GSA Rate
\$2,200.38 Watershed Operation & Maintenance								
Conservation Districts								
Green	Clancy	1/12/2022	\$89.50	WALKER COMPANIES	1000-19201	3000005-NP000	531250	Notary renewal for C. Green
Horinek	Michael	1/20/2022	\$1,250.00	INTERSATE ALL BATTERY	1000-40000	3000005-NP000	541260	Batteries for Hogeys Traps
Raasch	Tanner	1/5/2022	\$390.00	COOP SERVICES INC	1000-40000	3000005-NP000	537170	Corn
Raasch	Tanner	1/14/2022	\$348.28	HOG EYE	1000-40000	3000005-NP000	531130	cell service
Raasch	Tanner	1/14/2022	\$50.00	HOG TRAP CAMERA DATA	1000-40000	3000005-NP000	531130	cell service
Raasch	Tanner	1/27/2022	\$390.00	COOP SERVICES INC	1000-40000	3000005-NP000	537170	Corn
\$2,517.78 Conservation Districts								
Water Quality								
Crall	Edward	1/6/2022	\$1,000.00	SQ 731572740	1000-40000	5000001-B0201	522150	Sponsor Oklahoma Grazing land Coalition-Soil Health 21-2
Crall	Edward	1/11/2022	\$26.46	NICHOLS HILLS PACK AND SH	1000-40000	5000001-B0201	531110	Samples to taxonomist 21-4
Crall	Edward	1/19/2022	\$495.00	SQ KWALTMAN@CHAMPL	1000-40000	5000001-B0201	522150	Farm Show Booth 21-2
Dantzler-Kyer	Maryanne	1/5/2022	\$38.97	STAPLES	1000-40000	5000001-B0201	533180	Clorox Wipes (22-7)
Dantzler-Kyer	Maryanne	1/5/2022	\$583.00	RED CROSS TRNG & PROD	1000-40000	5000001-B0201	515660	Skills Training (21-2, 21-3, 21-4, 583)
Dantzler-Kyer	Maryanne	1/7/2022	\$815.00	NOTILL ON THE PLAIN	1000-40000	5000001-B0201	522150	Conference registration for MG 349341 & TL 300473 (22-6)

Dantzler-Kyer	Maryanne	1/14/2022	\$21.16	STAPLES	1000-40000	5000001-B0201	536140	Year 2022 Planner (22-6)
Dantzler-Kyer	Maryanne	1/28/2022	\$276.68	MARRIOTT WICHITA	1000-40000	5000001-B0201	522130	Hotel Registration for No-Till Conference (22-6), TL: 300473 ,MG: 349341
Dantzler-Kyer	Maryanne	1/28/2022	\$276.68	MARRIOTT WICHITA	1000-40000	5000001-B0201	522130	Hotel Registration for No-Till Registration (22-6), TL: 300473 ,MG: 349341
Miller	Candice	1/31/2022	\$96.00	HOLIDAY INN EXPRESS & SU	1000-40000	5000001-B0201	522131	C.Miller-191166; 1 Night-GSA Rate;Tahlequah
Ramming	Jason	1/11/2022	\$633.88	YSI	1000-40000	5000001-B0201	533120	repair of Pro Plus meter
Ramming	Jason	1/19/2022	\$1,017.60	PHARMCO	1000-40000	5000001-B0201	537190	ETOH for macroinvert preservation
Tramell	Brooks	1/4/2022	\$62.60	ATT BILL PAYMENT	1000-40000	5000001-B0201	531130	Monthly internet for Brooks Tramell 107948 at Cherokee CCD
Tramell	Brooks	1/6/2022	(\$10.05)	BEST WESTERN EDMOND INN &	1000-40000	5000001-B0201	522131	Credit on TXN01610480 - Refund of taxes charged for one night stay for B. Tramell
Zawalski	Becky	1/13/2022	\$314.84	AMZN MKTP US XX2G85383 AM	1000-40000	5000001-B0201	541110	Projectors and projector accessories for BT trainings and presentations
Zawalski	Becky	1/17/2022	(\$34.92)	AMZN MKTP US AMZN.COM/BIL	1000-40000	5000001-B0201	542120	Credit on TXN01618766 - Refund for part of Amazon order.
Dyer	Joseph	1/4/2022	\$122.00	ECOLOGICALS	1000-40000	5000001-B0202	531260	Professional membership to ESA for Joseph Dyer 167148
Dyer	Joseph	1/5/2022	\$90.00	EVENT SERVICES, UTAH STAT	1000-40000	5000001-B0202	531260	Professional membership to SFS for Joseph Dyer 167148
Dyer	Joseph	1/12/2022	\$4.58	PHILLIPS 66 - ONCUE 0101	1000-40000	5000001-B0202	537190	Ice Rotating Basin 5.4
Dyer	Joseph	1/27/2022	\$88.00	BEST WESTERN HOTELS	1000-40000	5000001-B0202	522131	Hotel room for Joseph Dyer 167148, 1 night 1/24/22-1/25/22 Durant, OK

\$5,917.48 Water Quality

ISD Data Processing

Dantzler-Kyer	Maryanne	1/25/2022	\$158.56	Amazon.com 1N4TV7ED3	1000-40000	8800010-B0201	541120	External Hardrive for SG (245)
Horinek	Michael	1/18/2022	\$500.00	HOG EYE	1000-40000	8800010-E0202	531130	35 Monthly Subscription for Hogeye Cameras
Brookins	Kendall	1/17/2022	\$947.00	VALLEY LASER	1000-40000	8800010-NP000	536150	45 Toner
Brookins	Kendall	1/17/2022	\$153.81	VALLEY LASER	1000-40000	8800010-NP000	536150	41 Toner
Green	Clancy	1/5/2022	\$92.99	AT&T PREMIER EBILL	1000-40000	8800010-NP000	531130	41 AT&T - Monthly Agency Cell Phone Bill, ending 12.13.2021, AML Admin
Green	Clancy	1/5/2022	\$92.99	AT&T PREMIER EBILL	1000-40000	8800010-NP000	531130	45 AT&T - Monthly Agency Cell Phone Bill, ending 12.13.2021; AML Project Costs
Green	Clancy	1/5/2022	\$185.98	AT&T PREMIER EBILL	1000-40000	8800010-NP000	531130	11 AT&T - Monthly Agency Cell Phone Bill, ending 12.13.2021; Admin
Green	Clancy	1/5/2022	\$685.48	AT&T PREMIER EBILL	1000-24500	8800010-NP000	531130	21 AT&T - Monthly Agency Cell Phone Bill, ending 12.13.2021, CPD
Green	Clancy	1/5/2022	\$483.90	AT&T PREMIER EBILL	1000-40000	8800010-NP000	531130	51 AT&T - Monthly Agency Cell Phone Bill, ending 12.13.2021, WQ
Green	Clancy	1/5/2022	\$194.40	AT&T PREMIER EBILL	1000-40000	8800010-NP000	531130	35 AT&T - Monthly Agency Cell Phone Bill, ending 12.13.2021, DS

\$3,495.11 ISD Data Processing

\$15,393.88 Total Claims Paid

OKLAHOMA CONSERVATION COMMISSION
PROGRAM REVENUE SUMMARY
JANUARY 2022

DIVISION		PERIOD RECEIPTS		YEAR TO DATE REVENUE
ADMINISTRATION	10	131,700.00		288,091.65
CONSERVATION PROGRAMS	20			2,239,721.07
DISTRICTS	30			1,883,094.39
ABANDONED MINE LANDS	40			296,584.88
WATER QUALITY	50			2,104,294.77
GIS	60	69,968.08		188,196.64
IT / GIS	88			8,115.98
TOTAL DIVISIONS		201,668.08		7,008,099.38
APPROPRIATED FUNDS		1,143,833.00		8,006,831.00
AGENCY TOTAL		1,345,501.08		15,014,930.38



State of Oklahoma
Allotment Budget and Available Cash
As Of February 21,2022

2/21/2022
10:11:14 PM
Page 1

<u>Business Unit</u>	<u>Class</u>	<u>Dept</u>	<u>Bud Ref</u>	<u>Allocations</u>	<u>Pre Encumbered</u>	<u>Encumbered</u>	<u>Current Yr Exp</u>	<u>Prior Yr Exp</u>	<u>Allotment Budget</u>	<u>Available Cash</u>
64500										
	190									0.00
	19001	10	20	462,434.00	.00	.00	272.33	462,161.67	.00	
	19001	20	20	4,815,763.49	.00	.00	.00	4,815,763.49	.00	
	19001	30	20	5,715,379.00	.00	1.02	12,026.73	5,703,351.25	.00	
	19001	50	20	524,873.00	.00	.00	.00	524,873.00	.00	
	19011	50	21	.00	.00	.00	(42,937.04)	42,937.04	.00	
	19021	20	22	444,237.51	.00	.00	444,237.51	.00	.00	
	19021	50	22	475,128.00	.00	.00	475,128.00	.00	.00	
				12,437,815.00		1.02	888,727.53	11,549,086.45		
	191									1,297,008.96
	19101	10	21	611,635.48	.00	.00	56,493.81	535,848.99	19,292.68	
	19101	20	21	4,689,771.60	.00	1.56	236,411.59	3,893,801.39	559,557.06	
	19101	30	21	5,957,239.33	.00	.00	666,704.22	5,080,800.64	209,734.47	
	19101	40	21	.00	.00	.00	.00	.00	.00	
	19101	50	21	999,999.95	.00	.00	566.54	620,531.60	378,901.81	
	19111	20	22	400,000.00	.00	.00	270,476.26	.00	129,523.74	
				12,658,646.36		1.56	1,230,652.42	10,130,982.62	1,297,009.76	
	192									2,180,091.43
	19201	10	22	729,078.00	.00	328,824.95	355,543.11	.00	44,709.94	
	19201	20	22	5,786,320.00	.00	2,304,271.84	2,576,212.48	.00	905,835.68	
	19201	30	22	6,188,979.00	.00	2,526,512.55	3,662,466.45	.00	.00	
	19201	50	22	1,021,624.00	.00	622,178.38	376,350.53	.00	23,095.09	
				13,726,001.00		5,781,787.72	6,970,572.57		973,640.71	



State of Oklahoma
Allotment Budget and Available Cash
As Of February 21,2022

2/21/2022
10:11:14 PM
Page 2

<u>Business Unit</u>	<u>Class</u>	<u>Dept</u>	<u>Bud Ref</u>	<u>Allocations</u>	<u>Pre Encumbered</u>	<u>Encumbered</u>	<u>Current Yr Exp</u>	<u>Prior Yr Exp</u>	<u>Allotment Budget</u>	<u>Available Cash</u>
64500										
	200									203,802.39
	205									29,113.02
	20500	10	20	600.00	.00	.00	.00	441.00	159.00	
	20500	10	21	1,400.00	.00	.00	100.65	845.97	453.38	
	20500	60	22	9,370.00	.00	863.60	1,571.45	.00	6,934.95	
				11,370.00		863.60	1,672.10	1,286.97	7,547.33	
	210									7.40
	215									0.40
	21500	20	21	187,881.00	.00	.00	187,881.00	.00	.00	
				187,881.00			187,881.00			
	220									20,200.83
	22000	50	20	10,000.00	.00	.00	.00	.00	10,000.00	
	22000	50	21	15,000.00	.00	.00	.00	.00	15,000.00	
	22000	50	22	15,000.00	.00	1,000.00	.00	.00	14,000.00	
				40,000.00		1,000.00			39,000.00	
	245									338,080.18
	24500	10	20	60,000.00	.00	.00	.00	250.00	59,750.00	
	24500	10	22	2,000.00	.00	.00	.00	.00	2,000.00	
	24500	20	20	427,035.00	.00	6,602.00	.00	308,043.75	112,389.25	
	24500	20	21	172,895.00	.00	7,035.20	35,086.91	80,101.24	50,671.65	
	24500	20	22	135,237.00	.00	38,819.54	76,746.24	.00	19,671.22	
	24500	30	20	11,000.00	.00	.00	.00	.00	11,000.00	



State of Oklahoma
Allotment Budget and Available Cash
As Of February 21,2022

2/21/2022
10:11:14 PM
Page 3

<u>Business Unit</u>	<u>Class</u>	<u>Dept</u>	<u>Bud Ref</u>	<u>Allocations</u>	<u>Pre Encumbered</u>	<u>Encumbered</u>	<u>Current Yr Exp</u>	<u>Prior Yr Exp</u>	<u>Allotment Budget</u>	<u>Available Cash</u>
64500										
	245									338,080.18
	24500	30	21	11,000.00	.00	.00	.00	.00	11,000.00	
	24500	30	22	11,000.00	.00	5,240.00	5,321.96	.00	438.04	
	24500	40	21	500.00	.00	.00	.00	.00	500.00	
	24500	40	22	500.00	.00	500.00	.00	.00	.00	
	24500	50	20	60,000.00	.00	.00	.00	28,124.05	31,875.95	
	24500	50	21	237,371.00	.00	25,272.00	1,367.00	25,678.45	185,053.55	
	24500	50	22	331,451.39	.00	172,890.70	75,204.65	.00	83,356.04	
	24500	88	20	16,000.00	.00	.00	.00	15,158.08	841.92	
	24500	88	21	19,585.00	.00	1,170.57	7,812.27	10,601.30	.86	
	24500	88	22	48,000.00	.00	27,007.47	4,138.63	.00	16,853.90	
				1,543,574.39		284,537.48	205,677.66	467,956.87	585,402.38	
	250									6,753,062.52
	25000	20	20	40,983.00	.00	.00	.00	.00	40,983.00	
	25000	20	21	40,983.00	.00	.00	.00	.00	40,983.00	
	25000	20	22	40,983.00	.00	.00	.00	.00	40,983.00	
	25000	30	20	788,310.00	.00	.00	.00	459,104.23	329,205.77	
	25000	30	21	788,310.21	.00	.00	.00	543,558.71	244,751.50	
	25000	30	22	840,000.00	.00	.00	345,197.38	.00	494,802.62	
	25000	50	20	2,688,470.00	.00	807,740.23	.00	1,872,573.80	8,155.97	
	25000	50	21	4,099,204.00	.00	78,399.05	523,516.71	2,780,157.07	717,131.17	
	25000	50	22	3,794,659.00	.00	2,435,790.45	1,178,105.06	.00	180,763.49	
				13,121,902.21		3,321,929.73	2,046,819.15	5,655,393.81	2,097,759.52	



State of Oklahoma
Allotment Budget and Available Cash
As Of February 21,2022

2/21/2022
10:11:14 PM
Page 4

<u>Business</u> <u>Unit</u>	<u>Class</u>	<u>Dept</u>	<u>Bud Ref</u>	<u>Allocations</u>	<u>Pre Encumbered</u>	<u>Encumbered</u>	<u>Current Yr Exp</u>	<u>Prior Yr Exp</u>	<u>Allotment Budget</u>	<u>Available Cash</u>
64500	255									131,700.00
	25500	10	20	102,140.00	.00	.00	.00	102,140.00	.00	
	25500	10	21	102,000.00	.00	.00	.00	102,000.00	.00	
	25500	10	22	138,000.00	.00	120,040.00	17,960.00	.00	.00	
				342,140.00		120,040.00	17,960.00	204,140.00		
	400									10,973,460.87
	40000	10	20	306,516.00	.00	6,108.86	(272.33)	284,813.29	15,866.18	
	40000	10	21	371,106.35	.00	357.49	57,165.20	299,572.30	14,011.36	
	40000	10	22	147,189.20	.00	79,715.32	64,403.75	.00	3,070.13	
	40000	20	20	5,557,434.00	176,650.00	308,072.38	.00	1,758,078.11	3,314,633.51	
	40000	20	21	3,274,778.61	155,549.99	281,206.49	118,381.14	1,576,370.59	1,143,270.40	
	40000	20	22	5,654,953.00	.00	195,830.33	233,427.88	.00	5,225,694.79	
	40000	30	20	2,267,696.00	.00	29,778.87	(10,347.74)	1,091,466.68	1,156,798.19	
	40000	30	21	1,694,725.00	.00	1,687.48	39,849.63	1,280,909.89	372,278.00	
	40000	30	22	2,160,523.86	.00	249,034.04	843,917.88	.00	1,067,571.94	
	40000	40	20	4,045,380.00	.00	239,432.79	.00	1,635,642.68	2,170,304.53	
	40000	40	21	4,856,194.49	1,752,295.50	9,100.00	903,038.54	1,192,774.51	998,985.94	
	40000	40	22	4,164,511.55	.00	775,912.72	630,918.20	.00	2,757,680.63	
	40000	50	20	3,730,746.00	.00	526,026.72	.00	3,141,722.62	62,996.66	
	40000	50	21	3,701,367.98	.00	141,568.91	160,972.79	3,113,090.15	285,736.13	
	40000	50	22	2,905,111.81	.00	1,426,694.38	1,412,575.97	.00	65,841.46	
	40000	60	22	213,586.90	.00	80,494.77	123,993.58	.00	9,098.55	
	40000	88	20	456,900.00	.00	238,914.29	.00	210,267.57	7,718.14	



State of Oklahoma
Allotment Budget and Available Cash
As Of February 21,2022

2/21/2022
10:11:14 PM
Page 5

<u>Business Unit</u>	<u>Class</u>	<u>Dept</u>	<u>Bud Ref</u>	<u>Allocations</u>	<u>Pre Encumbered</u>	<u>Encumbered</u>	<u>Current Yr Exp</u>	<u>Prior Yr Exp</u>	<u>Allotment Budget</u>	<u>Available Cash</u>
64500										
	400									10,973,460.87
	40000	88	21	519,447.00	.00	28,284.09	116,521.40	336,699.25	37,942.26	
	40000	88	22	420,895.00	.00	230,331.15	160,201.03	.00	30,362.82	
				46,449,062.75	2,084,495.49	4,848,551.08	4,854,746.92	15,921,407.64	18,739,861.62	
	415									0.52
	424									0.69
	700									401,366.60
	70000	30	20	400,000.00	.00	2,146.56	.00	392,096.28	5,757.16	
	70000	30	21	400,000.00	.00	16,952.74	15,729.70	280,765.99	86,551.57	
	70000	30	22	450,000.00	.00	19,980.33	173,936.58	.00	256,083.09	
				1,250,000.00		39,079.63	189,666.28	672,862.27	348,391.82	
	994									3,758.11
Business Unit Totals				101,768,392.71	2,084,495.49	14,397,791.82	16,594,375.63	44,603,116.63	24,088,613.14	22,331,653.92



State of Oklahoma
Allotment Budget and Available Cash
As Of February 21,2022

2/21/2022
10:11:14 PM
Page 6

<u>Business</u>	<u>Unit</u>	<u>Class</u>	<u>Dept</u>	<u>Bud Ref</u>	<u>Allocations</u>	<u>Pre Encumbered</u>	<u>Encumbered</u>	<u>Current Yr Exp</u>	<u>Prior Yr Exp</u>	<u>Allotment Budget</u>	<u>Available Cash</u>
Grand Totals					101,768,392.71	2,084,495.49	14,397,791.82	16,594,375.63	44,603,116.63	24,088,613.14	22,331,653.92

OCC AGREEMENTS FOR CONSIDERATION

OCC ID	PARTY	NO	PURPOSE	AMENDMENT PURPOSE	BEGIN DATE	END DATE	AMOUNT TO OCC	AMOUNT FROM OCC	FUNDING SOURCE
a	Grand River Dam Authority	OCC-719	To complete a streambank stabilization project on Spring Creek in Cherokee County and to repeat Illinois River Streambank Stabilization Project.		2/7/2022	2/1/2023		125,000	GR / EPA 319
b	OK Office of Emergency Mngt. / 911 authority	OCC - 736	To provide operation and maintenance of the State NG911 Repository for the remainder of FY22. Services include website maintenance and hosting, maintaining and operating hardware and software associated with the Repository and providing data processing.		3/1/2022	6/30/2022	\$30,800		OK 911 Authority
c	Natural Resources Conservation Service	OCC - 737	CMP Pilot project repairs to the following dams. Repair cost will be 65% federal and 35% state. Cane Creek 21, Finn Creek 6, Ionine Creek 102, Rock Creek 1 and 7, Tri-County Turkey Creek 12, Wildhorse Creek 122, Little Washita Creek 10, and Rush Creek 44		3/7/2022	12/31/2023	\$278,040	\$139,020	GR

OCC ID	PARTY	NO	PURPOSE	AMENDMENT PURPOSE	BEGIN DATE	END DATE	AMOUNT TO OCC	AMOUNT FROM OCC	FUNDING SOURCE
d	Grand River Dam Authority	OCC-738	To provide matching funds to GRDA to coordinate with other local, state, and federal experts to envision wetland development in the former lake bed of Lake Francis in Adair County. Purposes of this wetland development may include stormwater detention, wa		3/7/2022	2/28/2023		\$25,000	EPA / GRDA

Recommendation for Appointment of Conservation District Director

District	First Name	Last Name	Succeeds	Term Expires	Number of Meetings	Position Number
Adair County	Marty	Hern		6/30/2024	17/19	A
Alfalfa County	Scott	Cormack		6/30/2024	21/21	A
Beaver County	Mary Chris	Barth		6/30/2024	16/18	A
Custer County	Jay	Baker		6/30/2024	16/20	A
Dewey County	Ken	Salisbury		6/30/2024	18/20	A
Ellis County	Ted	Thimling		6/30/2024	14/15	A
Garvin	Bill	Jordan		6/30/2024	16/19	A
Harper County	Bret	Cosby		6/30/2024	16/18	A
Hughes County	Steve	Enos		6/30/2024	16/20	A
Johnston County	Steven	Beratto		6/30/2024	11/12	A
Kingfisher County	Jared	Yost		6/30/2024	9/16*	A
Ottawa County	Justin	Miller		6/30/2024	21/21	A
Pittsburg County	A.J.	Bristow		6/30/2024	20/20	A
Pontotoc County	Bennie	Cope		6/30/2024	19/20	A
Washita County	Loren	Dick		6/30/2024	15/20	A

*Did not meet 75% meeting attendance requirement



Kingfisher County Conservation District February 9, 2022
1600 South 13th
Kingfisher, OK 73750
PHONE 405-375-3200 ext. 3

Trey Lam
Executive Director
Oklahoma Conservation Commission

Dear Mr. Lam,

For the purpose of reappointment, Mr. Jared Yost has not met the required 75% meeting attendance rule. Jared's full-time employment requires frequent travel, so there are times he can't attend meetings. However, we value Jared as a board member and so we are recommending his appointment. Also, during this time of COVID protocol there have been many months that our board has felt fortunate to have three members attend, so we could conduct business. Therefore, the Kingfisher County Conservation Board of Directors respectfully request the 75% rule be waived for Mr. Yost so that he can continue to serve the producers of Kingfisher County as a Director of Conservation District.
Thank you.

Sincerely,

Greg Borelli
Chairman



State of Oklahoma

FY 2023

Executive Budget

Submitted by
GOVERNOR J. KEVIN STITT
to the second session of the
58th Oklahoma Legislature

NATURAL RESOURCES SUMMARY	Total FY 2022 Appropriations	Adjustments	Proposed FY 2023 Appropriations
Department of Agriculture	\$ 31,527,896	\$ (150,000)	\$ 31,377,896
Department of Tourism and Recreation	\$ 23,461,600	\$	\$ 23,461,600
Department of Commerce	\$ 22,077,680	\$ 30,000,000	\$ 52,077,680
Historical Society	\$ 13,192,324	\$ (900,000)	\$ 12,292,324
Oklahoma Corporation Commission	\$ 16,876,719	\$	\$ 16,876,719
REAP	\$ 15,475,000	\$	\$ 15,475,000
Conservation Commission	\$ 13,726,001	\$ (250,000)	\$ 13,476,001
Department of Environmental Quality	\$ 9,027,346	\$	\$ 9,027,346
Oklahoma Water Resources Board	\$ 7,205,323	\$ (2,000,000)	\$ 5,205,323
Department of Labor	\$ 3,578,213	\$	\$ 3,578,213
Department of Mines	\$ 769,933	\$	\$ 769,933
J.M. Davis Memorial Commission	\$ 330,000	\$	\$ 330,000
TOTAL NATURAL RESOURCES & REGULATORY SERVICES	\$ 157,248,035	\$ 26,700,000	\$ 183,948,035
PUBLIC SAFETY & JUDICIARY SUMMARY	Total FY 2022 Appropriations	Adjustments	Proposed FY 2023 Appropriations
Department of Corrections	\$ 544,278,904	\$	\$ 544,278,904
Department of Public Safety	\$ 102,827,246	\$ (439,120)	\$ 102,388,126
District Courts	\$ 68,241,076	\$	\$ 68,241,076
District Attorneys and District Attorneys Council	\$ 58,779,782	\$	\$ 58,779,782
Supreme Court	\$ 16,223,855	\$	\$ 16,223,855
Oklahoma Indigent Defense System	\$ 20,537,878	\$	\$ 20,537,878
Attorney General	\$ 26,057,968	\$ (10,000,000)	\$ 16,057,968
Oklahoma State Bureau of Investigation	\$ 19,266,849	\$ (550,000)	\$ 18,716,849
Office of the Chief Medical Examiner	\$ 19,162,057	\$ (6,500,000)	\$ 12,662,057
Oklahoma Bureau of Narcotics and Dangerous Drugs	\$ 3,145,330	\$	\$ 3,145,330
Court of Criminal Appeals	\$ 4,022,707	\$	\$ 4,022,707
Council on Law Enforcement Education and Training	\$ 3,661,579	\$ (210,000)	\$ 3,451,579
Alcoholic Beverage Laws Enforcement Commission	\$ 2,753,659	\$	\$ 2,753,659
Pardon and Parole Board	\$ 2,273,400	\$	\$ 2,273,400
TOTAL PUBLIC SAFETY & JUDICIARY	\$ 891,232,290	\$ (17,699,120)	\$ 873,533,170
SUPPLEMENTALS AND OTHER NEW:		Adjustments	Proposed FY 2023 Appropriations
FY 2021 District Court Supplemental	\$ 7,500,000	\$ (7,500,000)	\$ -
FY 2021 Driver's License Megacenters Supplemental	\$ 6,622,507	\$ (6,622,507)	\$ -
Ad Valorem Reimbursement	\$ 109,000,000	\$ (109,000,000)	\$ -
State Emergency Fund	\$ 5,000,000	\$ (5,000,000)	\$ -
Multiple Injury Trust Fund (MITF) - ODOL Distribution	\$ 10,500,000	\$ (10,500,000)	\$ -
Maintenance of State Buildings Revolving Fund	\$ 7,500,000	\$ (7,500,000)	\$ -
State Treasurer Payment System Upgrade	\$ 5,000,000	\$ (5,000,000)	\$ -
Attorney Fees	\$ 10,000,000	\$ (10,000,000)	\$ -
CIRB Fund	\$ 20,000,000	\$ (20,000,000)	\$ -
Capitol Restoration (Security)	\$ 10,000,000	\$ (10,000,000)	\$ -
Radar Installation	\$ 1,600,000	\$ (1,600,000)	\$ -
CLO – Tulsa Exec Center Remodeling Costs	\$ 6,000,000	\$ (6,000,000)	\$ -
Accelerator	\$ 15,000,000	\$ (15,000,000)	\$ -
Quick Action Closing Fund	\$ 20,000,000	\$ (20,000,000)	\$ -
TOTAL SUPPLEMENTALS AND OTHER NEW EXPENDITURES	\$ 233,722,507	\$ (233,722,507)	\$ -



OKLAHOMA

Conservation Commission

Trey Lam
Executive Director



The **Conservation Commission** is responsible for administering programs and services that provide for the conservation of the renewable natural resources of this state.

Founded in **1937**, this agency now encompasses the following divisions:

- **Field Services** serves the needs of 84 Conservation Districts.
- **Conservation Programs** administers the Small Watershed Flood Control Program and State Cost Share Program.
- **Abandoned Mine Lands** reclaims abandoned coal mine sites
- **Water Quality** administers the State's EPA 319 non-point source pollution program and soil health program.
- Office of **Geographic Information** and **Technical Services** houses the State Office of Geographic Information and maintains the agencies Geographic Information Systems operations and database.

Agency Vision, Mission and Core Values

Vision:

Responsible for care of Oklahoma's renewable natural resources.

Mission:

Conserve, protect and restore Oklahoma's renewable natural resources, working in collaboration with the conservation districts and other partners, on behalf of the citizens of Oklahoma.

Core Values:

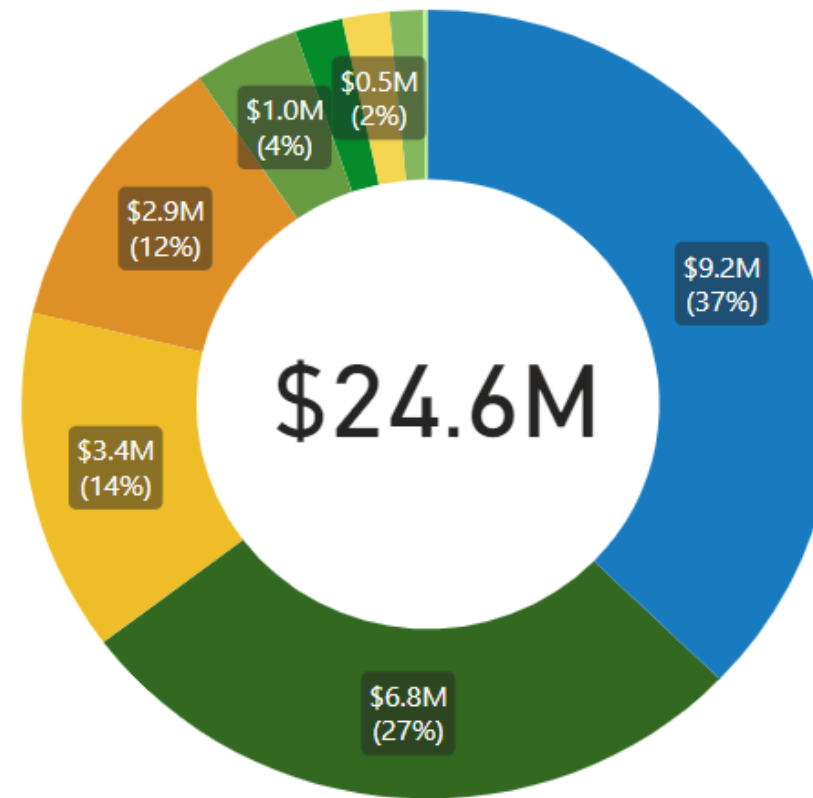
Personal accountability • Responsibility • Integrity



Conservation Commission

FY 2021 Expenditures

Expense Group	Amount
Pass-throughs	\$9,166,244
Personnel	\$6,750,239
Debt Service	\$3,448,298
Buildings & Facilities	\$2,890,281
Professional Services	\$1,035,971
IT	\$474,268
Fleet	\$459,231
General Administration	\$327,826
Travel	\$44,946
Assistance Payments	\$0
Total	\$24,597,305



Expense Group

- Pass-throughs
- Personnel
- Debt Service
- Buildings & Facilities
- Professional Services
- IT
- Fleet
- General Administration
- Travel
- Assistance Payments

Operating

- Personnel
- Professional Services
- General Administration
- IT
- Travel

Grants & Pass-Throughs

- Medicaid
- Assistance Payments
- Pass-throughs
- Program Reimbursements

Capital

- Buildings & Facilities
- Highways & Bridges
- Debt Service
- Fleet

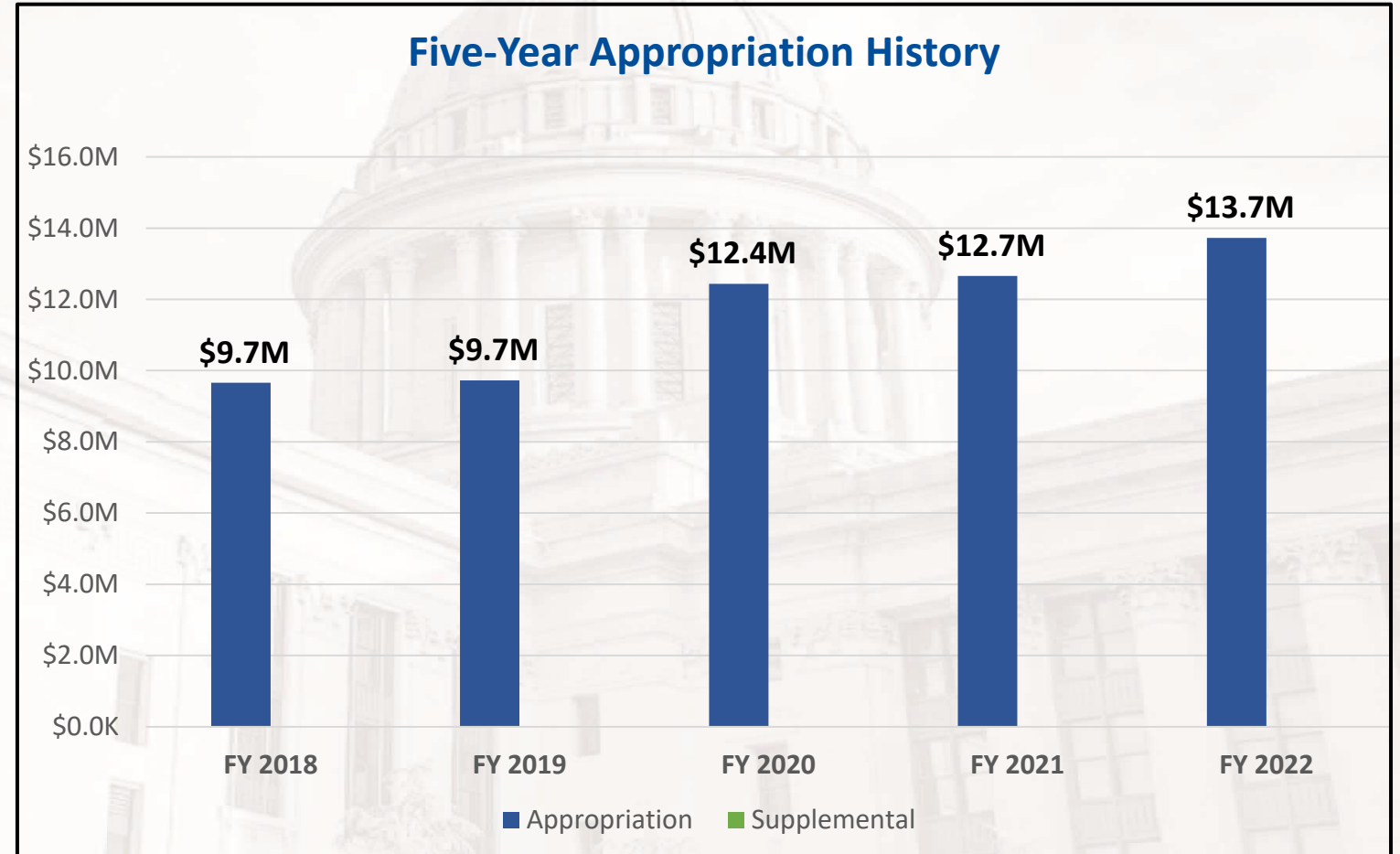
Other

- Other
- Statewide Medical Claims

Note: Data obtained on 12.09.2021.

Appropriation History

Fiscal Year	Appropriation (\$) <i>(supplemental included if applicable)</i>
FY 2018	\$9,656,845
FY 2019	\$9,725,596
FY 2020	\$12,437,815
FY 2021	\$12,658,644
FY 2022	\$13,726,001



Programs and FY 2022 Budget Summary

Program Name	Brief Description of Program	FY 2022 Budget	# Served by Program
Abandoned Mine Land Reclamation Program	Reclaim land mined for coal prior to 1977 and eliminate hazards to public health and safety that exist on these legacy mines.	\$4,165,012	Landowners and citizens in a 16 county area or eastern Oklahoma.
Conservation Programs (Watershed Ops and Maintenance)	Working in cooperation with the Natural Resources Conservation Service and conservation districts, this division provides technical and financial assistance to operate and maintain 2107 flood control dams in the state and modify high hazard dams. Manages the state cost-share program.	\$12,461,731	3.9 million Oklahomans.
Field Services	Provides funding and support to the state's 84 conservation districts for personnel and operations to support the administration of their duties	\$9,650,503	84 Conservation Districts who serve the citizens of the state.
Geographic Information Systems /IDS Data Processing	Houses the Office of Geographic information and provides Geographic Information Systems and Information support to Commission and Conservation District staff.	\$222,957	In FY 21 there was an average of 5,358 unique visitors to OKMaps/month.
Water Quality / Wetlands Program	Technical lead for EPA 319 Nonpoint Source Pollution. Leads the state's wetland working group to developing the state's Wetland Working Plan among all partners. Implements soil health education.	\$8,542,974	Approximately 3.96 million.
Administration	General agency administration, office management, mail, communications, legislative liaisons, general counsel/legal, etc.	\$1,016,267	49 agency staff and 84 conservation districts.
ISD Data Processing	Technology Solutions and support to agency.	\$468,895	49 agency staff and 84 conservation districts.



Note: Budget amounts include revisions as of 12.03.21.

Program Details

Oklahoma Conservation Commission | FY 2022 Budget | \$36,528,338

Abandoned Mine Land (AML) Reclamation Program | \$4,165,012

Abandoned Mine Land (AML) protects lives, repairs scarred land, and improves the environment. The primary objective is to protect the public from hazards resulting from past coal mining practices by eliminating risks through the reclamation of abandoned surface and underground coal mine sites that pose the highest threat to the public's health, safety, and general welfare. To accomplish the mission of the AML program, abandoned mine sites must be identified, inventoried, assessed, prioritized, right-of-entry acquired, plans developed, surveys performed, design completed, construction contracted, construction performed with AML inspection, vegetation established, and maintenance monitored for at least two years. AML also responds to emergencies created by sudden occurrences involving abandoned coal mines when a public health or safety issue requires immediate action.

Conservation Programs (Watershed Ops and Maintenance) | \$12,461,731

Watershed Ops and Maintenance provides technical and financial assistance to conservation districts in support of the districts' responsibilities to operate and maintain 2,107 upstream flood control dams. These dams represent a \$2 billion public infrastructure that provides \$91 million in state benefits annually. The Watershed Program works in cooperation with the Natural Resources Conservation Service and conservation districts, to provide technical and financial assistance to modify high hazard dams to ensure they meet state dam safety criteria for reducing the risk of loss of life and improving public safety. The Locally Led Conservation Cost-Share Program provides funds to conservation districts to assist landowners to install conservation practices on the land to reduce soil erosion and improve water quality.



Program Details

Field Services | \$9,650,503

Field services funding is provided to the state's 84 conservation districts for personnel and operations to support the administration of their duties pursuant to the Conservation District Act, Title 27A, and Chapter 3 of the Oklahoma statutes. District Services provides tools, training, and technical assistance to conservation district boards and employees on public official governance, personnel management, and financial management in compliance with state laws, rules, regulation, and policy.

GIS/IDS Data Processing | \$222,957

The Office of Geographic Information (OGI) provides Geographic Information Systems (GIS) and Information Technology (IT) support to Commission and Conservation District staff. Within this program the Office of Geographic Information manages the state's geospatial data clearinghouse, OKMaps, which provides authoritative geographic information to the public, government agencies, businesses and educational institutions inside and outside Oklahoma

Water Quality / Wetlands Program | \$8,542,974

Water Quality and Wetlands program is responsible for identifying state waters impaired by nonpoint source pollution and then prioritizing and implementing projects to reduce pollutants by measurable amounts and improving water quality in effort to remove streams from the state's List of Impaired Waters (Clean Water Act Section 303(d)List). The agency is responsible for preparing and updating the state's wetlands conservation plan and coordinating the state's Wetland's Working Group to conserve, enhance, and restore the quantity and biological diversity of wetlands in Oklahoma. As federal and state funds are available, OCC provides management of funds on a watershed basis to assist landowners with installing conservation practices to address water quality problems. The Soil Health Education Program, in cooperation with conservation districts and other partners, educates agricultural producers and other citizens about soil health and the potential for regenerative farming. In cooperation with conservation districts and other partners, this agency division educates citizens across the state about water quality and nonpoint source pollution and trains citizen volunteers to collect data that can be used to supplement the state's data collection capabilities.



AGENCY ACCOMPLISHMENTS

- Completed 2,107 dam safety inspections, performed maintenance on 639 dams, completed remedial repairs on 5 dams, completed flood damage repairs on 5 dams and responded to more than 19,500 Okie One-Call tickets to prevent damage.
- Delivered the locally led cost-share program to 833 land managers, leveraging \$1.56 million in state funds against \$1.27 million in private funds to apply best management practices to improve soil health and water quality. Assisted USDA-National Resource Conservation Services in delivery of \$37.4 million of federal conservation assistance to Oklahoma landowners through Farm Bill Programs.
- Delisted 6 stream segments from the impaired streams list. Assessed the health of streams and rivers by maintaining 300 monitoring sites and collecting over 1000 water samples.
- Executed construction contracts on 4 Abandoned Mine Reclamation sites, repaired and revegetated 5 sites, performed assessments and ranked public safety risk on 17 sites.

AGENCY GOALS FOR FY2023

- Maintain the \$2 billion public infrastructure and sustain the \$96 million in annual benefits by continuing to perform the inspections, and operation and maintenance of the state's 2,107 flood control dams.
- Increase conservation district effectiveness in delivering the locally led cost-share program; continue providing staff develop opportunities for district staff utilizing available digital platforms; assist USDA in delivery of Farm Bill Programs.
- Develop at least 5 nonpoint source success stories; collect >1,000 water quality samples; and educate more than 10,000 Oklahomans through Blue Thumb.
- Soil Health Team will mentor at least 50 people; participate in at least 15 field days; and support soil health conservation on at least 1,000 new acres each year.
- Restore \$3 million of federal funding for the state AML program; reclaim 2 sites and 107 acres.



**OKLAHOMA CONSERVATION COMMISSION
ADMINISTRATION STAFF / DISTRICT SERVICES STAFF
SUMMARY OF ACTIVITIES FOR OCTOBER
Monday, March 07, 2022**

Executive Director/Assistant Director

- Met with the Soil Health Team for a Strategic Planning session.
- Working with NRCS and Chickasaw Nation on providing conservation planning in the Chickasaw Nation
- Participated in NACD Annual meeting in Orlando, FL. Represented Oklahoma on the NACD Tribal Resource Policy Group, NASCA winter meeting, NACD South Central meeting and presented to the President's Association on the National Land and Range Judging Contest
- Participated OCIA – Conservation Commission Underwriter Due Diligence for upcoming bond sale
- Participated in OPCIE Zoom call concerning partnering on research, education and outreach linking soil health to healthy food and healthy people
- Attended OACD executive board meeting.
- Participated in the NACD annual meeting in Orlando, FL. Participated in the Conservation Sustainability Institute with Agriculture Futures of America; NASCA winter meeting; NACD South Central meeting and the Stewardship and Education committee meeting.
- Participated in a Zoom meeting with NRCS and the Chickasaw Nation to discuss potential for shared position for conservation planning.
- Reconciled EGID billing for February.
- Worked with Clancy to develop a tracking spreadsheet for agency deposits.
- Made presentations to NRCS Teams 5 and 13 about the ongoing feral swine project.
- Continued to revise the conservation district handbook.
- Prepared responses to district requests regarding retirements / upcoming vacancies.
- Processed invoices.
- Developed Commission meeting agenda and agreements exhibit.

Clancy –

- Assisted districts with end of year tax questions and corrections
- Continued to track leave accrual issues/elevated issue to L. McKeithan with OMES
- Scanned 2021 preclaims (still lack November & December, awaiting return of forms from accounting)
- Handbook revisions with Lisa and Janet
- Reviewed district leave policies
- Reviewed district payroll and terms of employment forms
- Reviewed CPO orientation information
- Processed district director appointments/printed certificates & letters

- Assisted Maryanne with PeopleSoft Financials access form
- Conducted district teams training sessions; topic was filing meetings
- Assisted Paige with p-card statement
- Assisted Kay CCD new secretary in office
- Worked with Cotton CCD to make payroll correction
- Checked in claims
- Restacked boxes in the basement storage area
- Processed OPERS exception report
- Assisted Cherokee CCD with final payroll and leave payout for terminated employee
- Participated in OACDE conference call
- Sent March district teams training invites; topic will be I-9 completion
- Assisted Kay CCD with longevity payment
- Research contract nonperformance options for Tarron
- Prepared for state meeting/participated in final planning sessions
- Assisted Lincoln CCD with quarterly tax report amendments
- Began updates to JPO and Budget guidance documents
- Attended OACD state meeting
- Participated in National Land & Range Judging committee meeting
- Participated in Communications Committee meeting

General/Misc throughout the month:

- Paid bills/completed works coding/Pcard report as needed
- Provided district assistance as needed/requested
- Update website as needed/requested
- Processed preclaims and claims
- Ran OPERS and Longevity reports, checked longevity payments and annual leave balances, verified personnel action forms in database
- Made additions/edits to The Ripple Effect on behalf of District Services
- Core queries/reports as needed/requested
- Set-up/took down video conference set-up as requested; scheduled online meetings as requested
- Updated fund report
- Ran daily ABAC reports

Tarron –

- Mail distribution for Conservation Commission
- Prepared the Commission Meeting minutes from the previous regular scheduled meeting for review and approval
- Finalized March Commission meeting packet: Prepared tentative meeting agenda; Agreements exhibit, Recommendations for Appointment exhibit, Administration Division Monthly Summary, Commissioner Travel Claims
- Compiled the tentative meeting packet for hard-copy and email distribution to Commission members and principal staff and sent email Meeting Notice
- P-card purchases/works coding
- State Meeting planning with staff and assisting Sarah Blaney with help for State Meeting as well.
- Sending out updates on BrightPath progress as required

- Participated in BrightPath Monthly Meeting; expecting to go live in May of 2022.
- Participated in Awards Recognition Committee Meeting
- Book Commissioner lodging
- Watershed dam inspection organization project ongoing; updating years 2017-2021.
- Timekeeper for Administration, Conservation and GIS
- Run 645 ESS Query Report for Director review
- Coordinated Multi-Generational Meeting at OK Elec Coop with Kari Kuykendall. Meeting has been pushed back to April 13.
- Mileage reports for Administration, District Services and Conservation
- Other administrative duties such as answering main line, filing, maintaining Executive Director's calendar, ordering office supplies for the Conservation Commission & setting meetings, and facilitating meetings for other staff and any other special requests.

COMMUNICATIONS OVERVIEW

Developed a detailed communications coverage approach for two major upcoming events: The **Oklahoma Association of Conservation Districts State Meeting** and the **National Land & Range Judging Competition**.

OACD: Prepared a detail plan for the three-day event. I will shoot photos with my camera for OACD and the OCC archives, but will also take photos with my phone for social media. Rather than posting constantly, I organized this approach and detailed what posts will go to Facebook, Instagram, Twitter or all three. In this process I gathered bios for the speakers and lists of award winners from OACD and NRCS. This should provide for very thorough coverage.

National Land & Range Judging: For this three-day event I detailed which events I will be taking photos at - Day 1 practice, Day 2 practice, National Competition – with both the camera and with my phone for social media. This plan includes my work with Macee Hammack who will be in charge of the video responsibilities and will be taking awards photos. Also included are pre- and post- press releases that I will write and distribute. Macee will post photos to Flickr.

Others:

Worked with ODAFF to sign OCC up for Ag Day at the Capitol

Worked with WQ Director Shanon Phillips on plans for Ag Day at the Capitol

Worked with WQ Director Shanon Phillips on plans for Conservation Day at the Capitol

Worked with WQ Director Shanon Phillips on plans for Oklahoma City Farm Show

Contacted Ron Hays about cross promotion of Conservation Day at the Capitol and opening day of the Oklahoma City Farm Show

Developed Trusted Advisor spotlight nomination for OCC for Gregg Scott; requested by NACD

Developed Trusted Advisor spotlight nomination for NRCS for Steve Alspach; requested by NACD

NACD then requested additional information to submit Alspach for the Trusted Advisor of the Year award.

Created a 10-part series of social media posts to promote the OACD State Meeting.

Also promoted OACD State Meeting in multiple editions of The Ripple Effect

Requested winter weather photos from OCC staff and Conservation Districts. Received **more than 20 photos**. Posted those to social media and then archived several.

Districts Services Coordinator Clancy Green updated “hero” or main photos to areas of the OCC website; Clancy Green also provides updates to: Calendar updates, “In The Know,” as well as other District information.

I have now added all **21 NRCS webinars**.

Shared website reader contact form inquiries with the proper directors

Worked with Koch Communications on website issues resulting from updates. They fixed the issues and have created a new approach to hopefully prevent this from occurring again.

The Enid News & Eagle requested information about Soil health program and led them to use our General Mills story with our photos.

Reviewed release material for NRCS

Prepared and delivered training for NRCS Public Affairs specialist Macee Hammack at the request of NRCS Acting State Conservationist Jamey Woods

Communicated with Macee Hammack of NRCS about contacting Sarah Blaney regarding OACD program

Worked with on posting Estate Planning & Heir’s Property Workshop to OCC YouTube Channel

Coordinated with Assistant State Director Lisa Knauf Owen on presentations regarding feral swine for NRCS webinars

Added content to and posted several photos provided by Executive Director Trey Lam from NACD Meeting in Florida

Posted job openings, internships to social media as requested by HR Director Kari Kuykendall

Posted Leopold award announcement provided by Sand County Foundation; but also posted the OCC feature I had written on Katie Blunk for the Blue Thumb calendar series

As requested by WQ Director, created a template for use by Conservation Districts regarding Poultry Litter Transfer program

As requested by Executive Director and Assistant Director, created a template for use by Conservation Districts regarding Partners for Fish and Wildlife Program’s Prescribed Burn Program.

Sent out special release for Blue Thumb regarding training at Woodward March 26-27 as requested by Cheryl Cheadle. Directed this to media in that area.

Communications update:

- * OCC Facebook has 4,430 people who like the page. This is an increase of 2,474 likes since April 2019.

- * Instagram, from Feb. 20, 2020 to Feb. 18, 2022, the OCC Instagram grew steadily. With 379 followers that’s an average of about 16 new followers per month.

- * Our Twitter account has 17 followers.

In addition to Facebook, Instagram and Twitter, we also have news releases, a newsletter, a regular magazine feature article, a YouTube Channel, and an updated website calendar.

GENERAL COUNSEL FEBRUARY 2022 SUMMARY

Meetings Attended:

- **February 3** Principal Staff Meeting - TEAMS
- **February 3** Conservation District Handbook Committee – TEAMS
- **February 4** Oklahoma Attorney General’s Office – Conference Call
- **February 7** Commission Meeting – OKC, OK
- **February 10** Conservation District Handbook Committee – TEAMS
- **February 11** BrightPath CAN Monthly Meeting – TEAMS
- **February 25** Meeting with Noble County DA - ZOOM

Conservation District Issues:

- Responded to issues and questions for or on behalf of the following conservation districts: Arbuckle CD, Logan County CD, McClain County CD, Okfuskee County CD, Sequoyah County CD South Caddo CD, and Wagoner County CD
- Responded to questions or issues by conservation districts regarding the following topics: letters to landowners about flood control structures, encroachment agreement, grow houses below dams, principle pipe filled with concrete, consent of Junior easements draft, easements on DamWatch, and discussion and sharing of information with company planning two wind energy projects (Horizon Hill and White Rock Project)

Rehabilitation and Repair Projects:

- **Upper Black Bear Creek Site 62** – The City of Perry has been clearing land rights for this site. The City has filed eminent domain on three property owners: Bales, Vann, Lake Farms. All other landrights have been acquired. Also have pending issue with Rural Water District line that is in the rehabilitation work area and a conflict on who will be paying to move the line.
- **Sallisaw Creek Site 33** – The case has been set for hearing for March 9 to move forward with the landowners’ petition for judicial review of the decision by the OWRB. The

District has been approved by the court as an “Intervenor” which has allowed the District to push this case forward.

- **Fourche Maline 7M** - Working with the City to address the relocation of an oil and gas road. The City is looking at the cost to relocate the road.

Other Flood Control Issues:

- **Bear-Fall Coon Creek Site 20** – Actively working on scheduling a meeting date with the landowners and their engineer and attorney to discuss the location of his home below the dam and the results of a breach study done on the dam.
- **Caddo Creek Sites** – Working on a draft Encroachment Agreement between the District and Ringling Solar/Hectate for the location of the solar farm facilities as well as payment to the District for the damages to the multiple flood control structures by the landowner that cost the District almost \$210,000 in repairs.
- **Little Wewoka Creek Site 1** – Waiting on the Muscogee Creek Nation to coordinate discussions with the landowners; email sent mid-January.
- **Kadashan Bottoms Site 2** – Landowners want to review the designs as we progress on the project. Waiting on the design.

AML:

- General administrative correspondence and reviews
- McGirt - AML issues
 - Correspondence and discussions with OAG
 - Reviewed supplemental filings in Defendant’s Muscogee Creek Preliminary Injunction
 - Discussion on extension of time for response on Preliminary Injunction
 - Discussions with OAG on possible language regarding ongoing discussions with the DOJ
 - Drafting of Supplemental Declaration for response to Defendant’s Muscogee Creek Preliminary Injunction
 - Review draft answers to refiled counterclaims
 - Review and share AML monthly expenses and funding estimates with OAG
 - Updated timeline of all the legal filings and actions

General Commission Issues:

- ❖ Contracts and Agreements: 3
- ❖ Human Resources Issues: 1
- ❖ Document Reviews: 2
- ❖ Research Projects: 2
- ❖ Bond
- ❖ Other small projects: 1

**OKLAHOMA CONSERVATION COMMISSION
WATER QUALITY DIVISION
FEBRUARY MONTHLY SUMMARY**

Shanon Phillips, Director
March 7, 2022

Illinois River Riparian Easement Program

- Riparian exclusion payments have been made with the help of the three participating districts. The projected totals include a total of 31 landowners for the year 2021 totaling 1,498 acres and a total payout of \$88,710.30. These agreements are spread across three counties as follows:
 - **Cherokee County** – Payments have been made to 4 landowners for a total of 328.3 acres of riparian exclusion and a total payment of \$20,682.90.
 - **Delaware County** – Payments have been made to 3 landowners for a total of 75.9 acres of riparian exclusion and a total payout of \$5,009.40.
 - **Adair County** – Payments have been made to 24 landowners for a total of 1,050.8 acres and a total payout of \$63,018.

Blue Thumb February Report

Blue Thumb Water Quality Education Program

Water Quality Division, Oklahoma Conservation Commission

Report for Cheryl Cheadle, Candice Miller, Kim Shaw, Becky Zawalski, Rebecca Bond

Compiled activity for January: + 124

104 people were reached through face-to-face education and outreach; we also had 20 engagements, 11 likes and 3 shares on Facebook. (These numbers are for videos and educational outreach beyond our usual social media activity. The numbers were retrieved on February 17, 2022.)

Ongoing Activities: Bug collections and quarterly Q/A; recruiting new Yard by Yard participants

February Activities:

Blue Thumb Trainings:

No trainings were offered in February.

Other Education and Outreach Activities:

- 2/2: Becky participated in the Science Museum's 2022 Women in Science Panel (virtual event)
- 2/9: Creek experience at The Dream Center, Tulsa
- 2/24: Kim will offer a data interpretation workshop to RSU students (virtual event)
- 2/25: Tulsa School of Arts and Sciences STEM Night (volunteer-led event)

Presentations Given by Staff or Volunteers:

Cheryl will give a presentation about Yard by Yard to the Human Community Network on 2/23. This will be a virtual event.

Meetings, Calls and Conferences or Trainings Attended by Staff:

2/1: Blue Thumb staff meeting
2/3: Meeting with GRDA to plan summer camps
2/7: Commission Meeting
2/7: Yard by Yard meeting
2/8: Interagency Integrated Report meeting
2/8: VM Webinars subcommittee meeting
2/9: Style Guide subcommittee meeting
2/9: Project WET environmental justice webinar
2/9: Project WET EE360 Q and A session
2/15: Blue Thumb staff meeting
2/15: Project WET Council meeting
2/16: Leveraging BT Data sub-workgroup meeting
2/16: IR sub-workgroup meeting (To List or Not to List)
2/17: Kickoff meeting for Bishop Creek WBP
2/22: Planning meeting for Full Circle Citizenship Workshop in Broken Arrow
2/22: Planning meeting for Fish School
2/23: Style Guide Subcommittee meeting
2/23: Communications Committee meeting
2/28: OACD State Meeting

Work in Priority Watersheds:

2/8: Candice was awarded the Golden Paddle for her efforts with IRWP
2/10: Crow Creek Community meeting
2/15: Received EPA comments on WBP for Lake Wister

Groundwater Screening Events:

There were no groundwater screening events in February.

Activities Scheduled for March

3/1: OACD State Meeting-Rebecca will present
3/1: Project WET I & T meeting
3/2: Assessment to Implementation Workgroup meeting
3/2: Human Community Network webinar
3/5-6: Blue Thumb Training in McAlester
3/8: Blue Thumb staff meeting
3/9-10: WQ staff retreat
3/14: VM Webinar subcommittee meeting
3/15: Yard by Yard meeting
3/15: Project WET Council call
3/15: Friends of Blue Thumb meeting
3/16: OCLWA Board meeting
3/21: VM Workgroup meeting
3/22: Blue Thumb staff meeting
3/23: Style Guide subcommittee meeting

3/24-25: Summer intern interviews
3/26-27: Blue Thumb Training in Woodward
3/30-31: Bryan County CD Natural Resource Days
3/30: Harper County CD Groundwater Screening

Management Staff

1. Participated in the following meetings/calls:
 - a. Coordination call on Blue River project efforts (02/01)
 - b. Coordination call with AR partners on Illinois River WIP efforts (02/01)
 - c. Principal staff (02/03)
 - d. CNMP working group (02/02; 02/09; 01/19)
 - e. Illinois River Watershed technical working group (02/03; 02/17; 02/24)
 - f. OK Tech WG on Ill. River (02/10; 02/14)
 - g. General Mills project update (02/04)
 - h. Commission Meeting (02/07)
 - i. Yard by Yard project partnership coordination (02/07)
 - j. AFT project update (02/11)
 - k. Integrated Report interagency group; follow-up call (02/08)
 - l. OCC/NRCS water quality team update (02/15)
 - m. Ag subcommittee on NMP bill (02/15)
 - n. OCLWA Executive Committee (02/16)
 - o. Capstone project update (02/16)
 - p. Intra-Division workgroup (List-not List) (02/16)
 - q. Intra-Division workgroup (Ref. criteria) (02/17)
 - r. Poultry project outreach meeting, Idabel (02/22)
 - s. RCPP project discussions (02/25)
 - t. OACD Annual Meeting (2/27-3/1)
 - u. Many conference calls with various Division and agency staff throughout month
2. Prepared WQ Draw
3. Paid invoices
4. Developed information for Match report
5. CPR/First aid certification training
6. Performed many administrative tasks
7. Worked on numerous IT related issues
8. Responded to numerous internal and external info requests throughout the month

Soil Health Education Program

- Blane worked with Adair CCD to plan a field day
- Jimmy spoke at No Till On The Plains winter conference in Wichita. Meg and Trey attended.
- Jimmy presented at multiple other soil health events across the US.
- Meg, Blane, Shanon and Maryanne worked with American Farmland Trust and OSU to finalize the first two Oklahoma soil health farm case studies. Preparing to present them at the OACD annual meeting in Guthrie, along with the farmers.
- Soil Health Team and leadership had a day-long strategic planning meeting to determine the direction of the program going forward

- Leadership finalized and published position announcement seeking a new director for soil health program
- Leadership put together a proposal for how state money supporting soil health through new legislation will be used
- Participated in Red Cross first aid and CPR virtual training
- Meg visited a new urban farmer in Stillwater to help plan their flower farm operation
- Blane spoke to the soils class at NEO A&M
- Meg attended 2 webinars on carbon credits, by Cargill and Ranching For Profit
- Researched how social media can be best used to further the Soil Health Team and OCC's reach
- Continued to work on redesigning the Soil Health Team's trade show booth setup to better engage producers
- Blane put together soil and vegetation maps for a producer in Blanchard
- Blane attended Grady CCD's prescribed burn workshop

Monitoring

- Continued routine water quality monitoring for the Rotating Basin Project 5.4 (RBP 5.4) (Lower Red River Basin) cycle.
- Continued routine water quality monitoring for the Rotating Basin Project 1.5 (RBP 1.5) (Upper South Canadian and Grand Neosho Basins) cycle
- Continued monthly water quality sampling at 3 stream sites in the Little Beaver Creek watershed in support of the Little Beaver NRCS National Water Quality Initiative (NWQI)
- Continued support for the monitoring of Holi-Tuska Creek in support of the New Spiro Lake Project in LeFlore County
- Continued subsampling macroinvertebrate collections in preparation for identification by the taxonomist
- Continued final winter macroinvertebrate collections on the Rotating Basin Project 5.4 (RBP 5.4) (Lower Red River Basin) cycle.
- Continued winter 2022 macroinvertebrate collections on the Rotating Basin Project 1.5 (RBP 1.5) (Upper South Canadian and Grand Neosho Basins) cycle

Wetlands

- Completed approximately 20 wetland determinations.
- Responded to citizen requests for locating restorable wetlands through the Wetland Registry hosted on the Wetlands Program Website.
- Conducted mitigation plan review for potential wetland mitigation properties for an *In-Lieu-Fee* program and wetland mitigation banks.
- Continued coordination with Oklahoma State University (OSU) on a floodplain wetland mapping project.
- Continued revising protocol for Restorable Wetland Identification Protocol (RWIP) to improve the ability of the method to locate sites with a high potential for restoration feasibility.
- In coordination with OSU, continued drafting a guidebook and training program for the Oklahoma Rapid Assessment Method (OKRAM), a protocol that can be used to determine wetland condition.

- Began preparation for the National Wetland Condition Assessment Intensification Project, to collect data at an additional 17 wetland sites this summer, to complete a state assessment of wetland health and continue to refine OKRAM. Submitted the intensification Quality Assurance Project Plan.

Technical Writing & Records Management

Staff conducted the following activities:

- Fulfilled multiple information requests
- Entered sampling information
- Performed routine quality assurance on monitoring data
- Continued analyses to track trends in stream health across the state using the last 20 years of Rotating Basin Program monitoring data.
- Continued trial of electronic data collection for the Rotating Basin Program
- Completed the Rotating Basin 3.4 Quality Assurance Report following updated Quality Control System guidance.
- Completed outreach e-mails to Conservation Districts in Basin 2 ahead of sampling commencement this spring.
- Submitted the Quality Assurance Program Plan for Basin 2 Cycle 5 of the Rotating Basin Program
- Completed quarterly meter calibration
- Submitted the Nonpoint Source Program Annual Report



Blue Thumb—In Pictures

February 2022



New Volunteers!

We have several new volunteers after a successful training at Oklahoma State University in Stillwater this month! Attendees were split into two groups, attending a different training each day. One of the days focused on stream ecology education, where everyone learned all about Blue Thumb, stream ecology concepts, and seined for fish and bugs. The second day, participants went through all the steps to perform the monthly chemical monitoring on a creek. All in all, we had some very good discussions about a lot of different things!



More and More Bugs

This month continues our winter macroinvertebrate sampling, and wind, rain, snow, or sunshine, our volunteers sure are dedicated! Even with some cold weather, people continued to show up for their bug collections!



Education, Education, Education

Cheryl Cheadle took advantage of some of the beautiful weather we've had this past month and did a lot of education work with children. She also loaned some educational live fish from the Bristow office so kids could learn about them at the Woodward Park Outdoor Classroom. In addition, took kids to explore the creek at the Tulsa Dream Center.



**OKLAHOMA CONSERVATION COMMISSION
OFFICE OF GEOGRAPHIC INFORMATION & TECHNICAL SERVICES DIVISION
MONTHLY SUMMARY**

Mike Sharp, State Geographic Information Coordinator & Director

February, 2022

OGI & TS Activity

- Worked on various hardware and software support issues for OCC non-OMES computer systems.
- Followed up on and provided assistance regarding OMES helpdesk tickets submitted by OCC and District staff.
- Routine server, software and anti-virus and anti-spam maintenance on OGI computer systems.
- Worked on various office IT issues.
- Worked with various conservation districts on IT issues.

Geographic Information System (GIS) Activity

- Provided GIS services to AML, WQ, Soil Health, District Services and Administration.

Office of Geographic Information/State Geographic Information Council

- Worked on OKMaps servers, software and data.
- Compiled parcel data for statewide parcel data layer.
- Worked on NG911 IT systems configuration and backup.
- Provided support to OKMaps users.
- Worked on PSAP boundaries.
- Worked on NG911 and OKMaps grants management
- Created agenda and minutes for February OGI Council meeting
- Made preparations for GIS Day at the Capitol to be held on March 9.
- Met with Senator Daniels and Representative Townley concerning SB 1283 to discuss proposed changes in statute defining governor appointments to the State Geographic Information Council. SB1283 removes language requiring the Council to make recommendations to the governor.

**OKLAHOMA CONSERVATION COMMISSION
ABANDONED MINE LAND DIVISION MONTHLY SUMMARY**

Robert W. Toole, AML Program Director

March 7, 2022

AML Project Management

Initiated non-coal AML inventories for:

- Craig County CD
- Nowata County CD
- Rogers County CD
- Sequoyah County CD

Completed initial non-coal AML inventories for:

- Cimarron County CD
- Haskell County CD
- Muskogee County CD
- McIntosh County CD

AML Administration

- Initiated review and development of rules for non-coal AML program.
- Initiated state-wide non-coal AML inventory.
- Created non-coal AML data layer on OK Maps.
- Created non-coal inventory worksheet.
- Developed database criteria for non-coal inventory.
- Conducted AML staff workshop on non-coal inventory process.
- Participated in TEAMS meeting with National Association of Abandoned Mine Land Programs to develop guidance for non-coal AML funding.
- Reviewed and commented on multiple versions of second supplementary to DOI/OSMRE preliminary injunction.
- Grants Management: paused pending outcome of litigation.
- Budget & Financial Management: on-going
- Personnel Management: on-going
- Equipment Management: on-going
- Operations Management: on-going
- Submitted AML articles for The Ripple Effect.
- Managed AML information on OCC website.
- Participated in OCC Style Guide workgroup.

OKLAHOMA CONSERVATION COMMISSION
CONSERVATION PROGRAMS DIVISION
Tammy Sawatzky, Director
March 7, 2022

Administration

- Reconciled O&M and rehab financial records.
- NRCS agreement management for watershed activities and remedial repairs. Prepared and submitted performance and financial reports for three agreements. Prepared and submitted request for payment for three agreements totaling \$348,399.
- Participated in an underwriter due diligence call for the sale of bonds for rehabilitation funding.
- Conducted the CPD staff meeting.
- Attended and made a presentation at the McClain County watershed landowner meet and greet.
- Conducted a per-work meeting for the Logan County logjam project.
- Attended Commission meeting.
- Prepared CPD report for Commission meeting.
- Claims processed:

	# of Claims	Amount
CPD Administration	4	\$ 631.47
Rehabilitation	1	6,605.11
District O&M	7	142,891.41
TOTAL		\$150,127.99

Administrative Programs Officer – Paige Porter

- Conducted small group meetings with Watershed Aides / Techs as December follow up and individual troubleshooting with Excel. Rescheduling 3 for March.
- Reconciled and submitted December P-card statement and activity.
- Continued Grady Co. Workshop build process. Topographical survey and soil tests ordered through A&E.
- Watershed Tech and Aide Equipment reports received for sOCCer inventory.
- Preparation for State OACD meeting presentation on Regenerative Ag with Jimmy Emmons and panel, February 28th- March 1st, 2022. Teams meeting: Jimmy Emmons, Dan Kittredge (BioNutrient), Kris Patton (Chickasaw Nation), Steve Rhines (Noble Research Institute).
- Worked with OMES SLS to vet and contract two State of Oklahoma facilitator/presenters for State Meeting sessions focused on District Employees.
- Organized OCC staff support at OACD State Meeting.
- Joined OACDE conference call (43 district employees), Thursday 2/17/22 on experiences with Covid/telework.
- Procured audience engagement and polling platform for use at State Meeting through partnership of OCC and OACD.

Cost-Share Program – Taylor Marshall

- Received and processed cost-share claims for Payment.
- Organized director participation forms and ranking systems as they were sent in.
- Began work on Conservation Programs Digital Media Organization by scanning photos into computer.
- Began Labeling Digital Photo files by Date, Event and Location, when possible, given the information provided.
- Completed Technical writer HQ Grant Writing Certification Course.

- Continued work on Style Guide and Conservation Commission Logo Mock-ups.
- Attended Style Guide Committee Meetings.
- Attending OCC Communications Committee Meeting.
- Attended Neighbor to Neighbor Program Producer Meeting in Idabel, OK.
- Worked on OACD State Meeting Planning to Include Sparking the Conservation Conversation Booth and Photo Opportunities
- Began work on grant proposal for the Conservation Partners Program Southern Great Plains Conservation Grant.
- Claims processed:

# of Claims	# of Districts	Claim Amount
<u>PY 23</u>		
46	27	\$120,337.63
Brush Management		257.75 acres
Pond		22,251.6 cy
Heavy Use Protection Area		3,067 sf
Pumping Plant		1
Fence		3,111 ft
Well		4
Irrigation Management		1 unit
Pipeline		1,236 ft
Watering Facility		1,474 gal

Watershed Rehabilitation and New Construction

- NRCS rehabilitation and new construction agreement management. Prepared and submitted performance and financial reports for 11 agreements. Prepared and submitted request for payment for one agreement totaling \$2,043,124.
- Cottonwood 54 – Continue to work with the contractor on final payment documentation.
- Upper Elk 23D – construction continues
- Administrative, technical and land rights assistance to:

Rehabilitation

Sequoyah County – Sallisaw 33 and Sallisaw 36	Logan County – Cottonwood 54
Town of Wilburton – Fourche Maline 7M	Town of Meeker – Quapaw 15
City of Perry – Upper Black Bear 62	NFRR – Upper Elk 23D
Pontotoc County – Upper Clear Boggy 26	Latimer County – Boiling Springs 1
LeFlore County – Caston Mountain 1 and 2	Adair County – Scraper Hollow 2
East Canadian County – Uncle John 10	

New Construction

Love County – Lower Bayou 12	Pittsburg County – Brushy Peaceable 5
------------------------------	---------------------------------------

Operation & Maintenance – George Moore & Johnny Pelley

- Technical, administrative, and legal/easement assistance to 11 Conservation Districts:
- | | | | |
|-----------------|-----------------|--------------|----------------|
| Dewey County | Kiowa County | North Caddo | Hughes County |
| Logan County | Pontotoc County | Grady County | McClain County |
| Okmulgee County | Payne County | Coal County | |
- District board meetings attended: Dewey County
 - Approved Wildlife Services requests for beaver removal for:

<u>District</u>	<u>Project</u>
Johnston County	Delaware 2
Seminole County	Little Wewoka 4

- Approved \$13,000 of O&M funding requests:

<u>District</u>	<u>Project</u>	<u>Amount</u>
East Canadian County	Uncle John 5 – repair erosion around spillway pipe	\$3,500
McClain County	Owl 3, 4, & 9 – remove large trees from back slope	6,000
Oklahoma County	Kickapoo Nations 4 – repair fence & gates	3,500

- Performed a video pipe inspection on Finn 104 in McClain County. The inspection revealed that concrete has been placed in the outlet pipe.
- Attended the McClain County watershed landowner meet and greet.
- Began planning work for watershed maintenance team to assist McClain County CD and Pawnee County CD to clear trees and brush on several watershed dams. Due to weather Seminole County CD was rescheduled to June.