

AGENDA
OKLAHOMA CONSERVATION COMMISSION
Agriculture Building Board Room • 2800 N Lincoln Blvd • Oklahoma City, OK
Monday, April 4, 2022 – 9:30 a.m.

1. Call to Order
2. Roll call
3. Pledge of Allegiance
4. Discussion and possible approval of the March 7, 2022 regular meeting minutes.
5. Discussion and possible approval of Claims and Financial Statement Summary (Exhibit#1)
6. Discussion and possible approval of Conservation District Director Appointments (Exhibit #2)
7. Out of State Travel Request (Exhibit #3)
Discussion and possible approval:
 - a. South Central Arc User Group Conference – May 1-6, 2022 – Fort Worth, Texas
8. Public Comments
9. New Business
10. Break (at option of the Chair)
11. Partnership Reports:
 - a. Oklahoma Department of Agriculture, Food and Forestry
 - b. USDA-Natural Resources Conservation Service
 - c. Oklahoma Association of Conservation Districts
12. Status Reports:
 - a. Oklahoma Conservation Commission Members
 - b. Oklahoma Conservation Commission Staff
 1. Trey Lam, Executive Director
 2. Shanon Phillips, Water Quality Director
 3. Mike Sharp, Office of Geographic Information and Technical Services Director
 4. Robert Toole, Abandoned Mine Land Program Director
 5. Tammy Sawatzky, Conservation Programs Director
 6. Lisa Knauf Owen, Assistant Director
13. Next Meeting: Consider moving meeting date from Monday May 2, 2022, to Tuesday May 3, 2022, Oklahoma Department of Agriculture Board Room, 2800 N Lincoln Blvd., Oklahoma City, Oklahoma at 9:30 a.m.

14. Adjournment

All items on this agenda, including but not limited to any agenda item concerning the adoption or approval of any resolution, contract, agreement, or any other item of business, are subject to revision or amendment, including additions and/or deletions, without exception. Any revision or amendments will be limited and rationally related to the topic of the agenda item. The Board may defer, strike, continue, table, and/or refer any agenda item to its Executive Director, staff, attorney, and/or refer back or appoint a committee for the purpose of gathering more information the Board may need to take action on any agenda item at a subsequent special or regular meeting of the Board.

MINUTES

CALL TO ORDER

The Oklahoma Conservation Commission met Monday, March 07, 2022, in the Agriculture Building located at 2800 N. Lincoln Boulevard in Oklahoma City, Oklahoma. The meeting was called to order at 9:30 a.m. by Chair Scotty Herriman. He stated this was a regular scheduled meeting held in accordance with the Open Meeting Law, Title 25, Oklahoma Statutes, Sections 301 and following as amended. The agenda for this meeting was posted at 11:30 a.m. Thursday, March 03, 2022, at the front entrance of the Oklahoma Agriculture Building, 2800 N. Lincoln Boulevard, Oklahoma City, Oklahoma, as well as on the agency's website conservation.ok.gov.

ROLL CALL

Tarron Powell, Administrative Assistant, took roll call and the following members were in attendance:

Scotty Herriman, Chair, Area 3 Member
Clay Forst, Vice Chair, Area 4 Member
Gary Crawley, Secretary, Area 5 Member
Dan Herald, Area 1 Member
Phil Campbell, Area 2 Member

Others in attendance were:

Trey Lam, Executive Director
Lisa Knauf Owen, Assistant Director
Janet Stewart, General Counsel
Kari Kuykendall, HR Management Specialist
Tarron Powell, Administrative Assistant
Bryan Painter, Communication Director
Robert Toole, Abandoned Mine Land Division Director
Paige Porter, Administrative Programs Officer for Conservation Programs
Taylor Marshall, Cost-Share Program Coordinator for Conservation Programs
Shanon Phillips, Water Quality Division Director
Rebecca Bond, Blue Thumb Director for Water Quality
Mike Sharp, Office of Geographic Information and Technical Services Division Director
Stacy Riley, Natural Resources Conservation Service, Programs and Water Resources
Sarah Blaney, Oklahoma Association of Conservation Districts, Executive Director
Janlee Rowlett, Oklahoma Dept. of Agriculture, Legislative Liaison
Jim Grego, State Representative
Lance Terry, Oklahoma 911 Management Authority, State of Oklahoma 911 Coordinator

PLEDGE OF ALLEGIANCE

Gary Crawley led the group in the Pledge of Allegiance.

MINUTES OF PREVIOUS REGULAR MEETING

A motion was made by Mr. Campbell and seconded by Mr. Forst to approve the minutes of the February 07, 2022 Commission meeting as written. Those voting aye were: Herriman,

Herald, Campbell, Forst and Crawley. Nay votes: none. Motion carried.

CLAIMS/FINANCIAL STATEMENT

Commissioners reviewed the claims register, p-card statement, revenue summary and allotment budget / available cash report as provided by Ms. Owen in Exhibit #1. A motion was made by Mr. Herald and seconded by Mr. Crawley to approve the financial reports as presented. Those voting aye were: Herriman, Herald, Campbell, Forst and Crawley. Nay votes: none. Motion carried.

PRESENTATION OF AGREEMENTS

Ms. Owen presented one new agreement for ratification that was previously approved by Chair Herriman listed as item “a” in Exhibit #2. After discussion, a motion was made by Mr. Campbell and seconded by Mr. Forst to ratify the new agreement as listed. Those voting aye were: Herriman, Herald, Campbell, Forst and Crawley. Nay votes: none. Motion carried.

Ms. Owen presented three new agreements for approval listed as item “b-d” in Exhibit #2. Ms. Owen recommended approval of these new agreements. After discussion, a motion was made by Mr. Crawley and seconded by Mr. Herald for approval of the new agreements. Those voting aye were: Herriman, Herald, Campbell, Forst and Crawley. Nay votes: none. Motion carried.

CONSERVATION DISTRICT DIRECTOR APPOINTMENT

Ms. Owen presented a list of directors recommended for reappointment by their respective districts as shown in Exhibit #3. One of the directors did not meet the 75% attendance requirement. A letter was submitted explaining as to why Mr. Yost failed to meet the 75% attendance requirement. After discussion, a motion was made by Mr. Forst and seconded by Mr. Herald to approve the list of directors for reappointment as presented. Those voting aye were: Herriman, Herald, Campbell, Forst and Crawley. Nay votes: none. Motion carried.

DISCUSSION OF THE GOVERNOR’S EXECUTIVE BUDGET FOR FISCAL YEAR 2023

Mr. Lam presented the Governor’s budget that was released following the state of the state address. The Governor’s proposed budget for the Commission this coming fiscal year is a flat budget. No action required.

PUBLIC COMMENTS

None

NEW BUSINESS

None

BREAK

None

CONSERVATION PARTNERSHIP REPORTS

Oklahoma Department of Agriculture, Food and Forestry: Janlee Rowlett, Legislative Liaison, reported on the following items -

- Medical Marijuana – A press conference is being held at 10:00am on March 07, 2022, to discuss a bill that will help prevent illegal marijuana growth and improve product safety.

- Legislative Session – The first deadline for bills to come out of the committee was last week.

- Oklahoma Youth Expo – Oklahoma Department of Agriculture, Food and Forestry is hosting the Skillathon contest; 4-H and FFA members will be competing for scholarship awards. Secretary Arthur will be in attendance.

- Wildfires – The Forestry Division is working to mitigate the wildfires in Oklahoma caused by the drought.

- EPA – The Environmental Protection Agency announced a ban on Enlist herbicide products in several counties in Eastern Oklahoma. Oklahoma Department of Agriculture, Food and Forestry has been working with producers and the EPA on communicating the importance of the herbicide products for customer use.

- Animal health – A highly pathogenic avian influenza is circulating throughout the country. The animal industry services team and Dr. Hall are communicating with commercial operators and backyard poultry flock owners to prepare in the event of a positive case in Oklahoma.

USDA-Natural Resources Conservation Service: Stacy Riley, Programs and Water Resources, reported on the following items-

- Staffing updates – Rusty Peterson is the new Resource Specialist in Perry; David McGough is the new Resource Specialist in Woodward; Julie Lamb, Resource Conservationist, is Acting District Conservationist for team 1; April Burns, Watershed Coordinator is on detail at the national office until first part of May; Dan Smith will be returning to the Animal and Plant Health Inspection Service on March 14, 2022.

- COVID update – The United States Department of Agriculture has notified the Natural Resource Conservation Service employees of guidelines to return in person to the workplace. As of April 18, 2022, supervisors can return to the office; on May 02, 2022, employees will be allowed to return to the office in person. There will be 100% staff on site. The Natural Resource Conservation Service is unclear when visitors will be allowed to visit without an appointment. Employees who are unvaccinated will undergo required weekly monitoring for COVID.

- Watershed projects – The Natural Resources Conservation Service is working on a priority list of high hazard dams with Tammy Sawatzky. A funding request to do assessments is due by March 31st.

- Program updates – The application deadline for funding consideration for CSP Classic is March 25th. The EQIP application ranking deadline is March 11th; contract obligation will begin shortly after that day. The ACEP-ALE application deadline for interested entities is April 8th. Watershed planning staff is working on getting agreements in place as designs are ready for corrugated metal pipe pilot projects.

Oklahoma Association of Conservation Districts: Sarah Blaney, OACD Executive Director, reported on the following items-

- OACD State Meeting – The meeting went well. There were three hundred and twenty-five participants. The legislative attendance and reception went well. The new President elect next year will be Joe Caughlin from Tonkawa.

- National Land and Range Judging – The event will take place on May 3-5, 2022. The Oklahoma Association of Conservation Districts is looking to host the lunch at Redlands Community College.

- NACD annual meeting – The Oklahoma Association of Conservation Districts gave two presentations. The topic was the CARE Grant and Program. Ms. Blaney got invited to go to Maryland in August to discuss the CARE Grant. Farmland Trust and Journal is doing an article about the CARE Program.

- Conservation Day at the Capitol – The event will take place on April 7, 2022. There will be an award presentation.

- Leadership Class – The first class will be April 18-19, 2022. The focus will be the History of Conservation and Grass Root Advocacy. The Oklahoma Association of Conservation Districts is working with Ben Pollard and the Historical Society on planning.

- Legislative Session – The bills for Gross Production Tax Sunset Extension, Health Soils Act, Nutrient Management Planning, Heirs Property Act, Conservation District employees raises are all being reviewed by the legislative committee.

OKLAHOMA CONSERVATION COMMISSION MEMBERS

Mr. Herald – stated that he enjoyed the 2022 annual NACD meeting in Orlando, FL. Mr. Herald noted he couldn't make the State Meeting due to a family emergency.

Mr. Herriman – stated he enjoyed the State Meeting; he liked the Mentimeter and thought it was a useful tool.

Mr. Crawley – stated he appreciated Sarah Blaney setting up the State Meeting.

Mr. Campbell – stated that he was happy to announce that he has completed the Next Generation Leadership Institute Course.

Mr. Forst – stated that he enjoyed the State Meeting.

OKLAHOMA CONSERVATION COMMISSION STAFF

Executive Director: Mr. Lam reported the following items:

Mr. Lam stated the State Meeting went well and thanked staff for their hard work to make sure the State Meeting was a success. Mr. Lam noted that over 30 legislators attended the Monday evening reception and dinner. Mr. Lam participated in the National Association of Conservation Districts annual meeting in Orlando, FL. Mr. Lam noted a poultry bill was introduced into legislature today for nutrient management planning. Mr. Lam met with the Water Quality Division and soil health team to develop a soil health strategic plan. Mr. Lam participated in discussions with Natural Resources Conservation Service and the Chickasaw Nation on sharing a conservation planning employee. This employee would be responsible for the area at Lake Texhoma; the employee would work on prescribed burning, conservation, and soil health.

Water Quality Program: Shanon Phillips, OCC Water Quality Division Director, Ms. Phillips stated that there was a report in the packet, and she would be happy to answer any questions. Ms. Phillips stated that February was about coordination and communication for water quality. Water quality has had meetings to prepare for upcoming meetings with legislative staff. Water quality staff is preparing for an upcoming field session and educational opportunities. Cheryl Cheadle worked with Oklahoma Today on an article that was published about the Yard by Yard Program in the Oklahoma Today magazine. Candice Miller is working on water quality

monitoring with the Illinois River Watershed Partnership. The Illinois River Watershed Partner awarded Candice Miller the “Golden Paddle Award” which is the highest award to be given by the Illinois River Watershed Partner. Ms. Phillips stated there have been several meetings about poultry projects. The topics have been poultry litter transfer and the Neighbors Helping Neighbors Program. There has been a lot of interest from individuals on poultry litter transfer and Ms. Phillips is trying to get the word out to create opportunities.

Office of Geographic Information and Technical Services: Mike Sharp, Director, stated there was a written report in the packet, and he would be happy to answer any questions. Mr. Sharp stated the NG911 grant was completed the end of February 2022. Part of the federal grant is to develop software tools accessible to the local public safety answering points (NG911 call centers) to manage data. Mr. Sharp introduced Lance Terry, State of Oklahoma 911 Coordinator. Mr. Lance stated there is a need for a more advanced NG911 system versus the old 911 system, because of lack of response time in rural areas when there is an emergency which has led to casualties. The Office of Geographic Information and Technical Services is working on the new NG911 system which is currently under development with Mr. Lance. The Office of Geographic Information and Technical Services will receive funding from the Oklahoma 911 Management Authority to complete the new NG911 system. Mr. Sharp noted that GIS day is at the Capitol on March 9, 2022, and welcomed staff to participate.

Abandoned Mine Lands Reclamation: Robert Toole, Director, stated that a written report was in the Commissioner’s packet. Mr. Toole noted that the Abandoned Mine Lands staff were continuing to inventory non-coal (hardrock) abandoned mines. Over 3,700 across the state have been identified with additional mines being discovered and staff would be working on the inventory for several months. Mr. Toole informed Commissioners that the Oklahoma Abandoned Mine Lands Reclamation Program is working with and through the National Association of Abandoned Mine Land Programs to develop the guidelines for implementing the hardrock Abandoned Mine Land Program and funding that was authorized in the Bipartisan Infrastructure Law.

Conservation Programs: Lisa Knauf Owen, Assistant Director of the Oklahoma Conservation Commission reported on the following items on behalf of Tammy Sawatzky, Director of Conservation Programs -

- Ms. Owen stated that work started today on the log jam in Logan County; Conservation Programs has a good contractor in place to complete the work.
- Cottonwood 54 – Ms. Owen stated that this project is almost complete. The final payment just needs to be made to the contractor.
- Upper Elk 23D – Ms. Owen stated this project is under construction and Conservation Programs expects to finish this project on time.
- State Meeting – Ms. Owen stated Paige Porter and Taylor Marshall were instrumental to assisting the Oklahoma Association of Conservation Districts to make sure the meeting went smoothly.

Assistant Director: Lisa Knauf Owen reported on the following items:

Ms. Owen stated that she enjoyed the National Association of Conservation Districts annual meeting in Orlando, FL. Ms. Owen participated in the Conservation Sustainability Institute

discussion with the Agriculture Futures of America while at the National Association of Conservation Districts meeting. Ms. Owen noted that \$65,000.00 of the \$90,000.00 of prescribed burn funds from the United States Fish and Wildlife Service has been obligated to landowners conducting prescribed burns. Ms. Owen noted that one budget revision has been completed, and another has been submitted to obligate funds for the Office of Geographic Information NG911 project. Clancy Green has sent out budget requests to the districts. Ms. Green will be sending out the Joint Plans of Operations to district offices to be completed soon.

NEXT MEETING

The next regular meeting of the Oklahoma Conservation Commission is scheduled to be held on Monday, April 04, 2022, at the Oklahoma Department of Agriculture Building, 2800 N. Lincoln Blvd., Oklahoma City, Oklahoma at 9:30 a.m.

ADJOURNMENT

There being no further business, Mr. Herriman declared the meeting adjourned at 10:49 a.m.

Approved by the Oklahoma Conservation Commission on April 04, 2022.

Chair

OKLAHOMA CONSERVATION COMMISSION
CLAIMS REGISTER BY PROGRAM
FOR THE PERIOD OF FEBRUARY 22, 2022 THROUGH MARCH 23, 2022

VOUCHER	FUND CLASS	DEPT	DATE	AMOUNT	ACCOUNT	SUB	PAYEE
Employee Withholdings/Retirement/Insurance							
00065466	25000	3000002	3/15/2022	120,417.50	512120		STATE & EDUC EMPL GRP INS BD
00065427	70000	3000002	3/10/2022	1,814.58	512120		AMERICAN FAMILY LIFE ASSURANCE CO
00065428	70000	3000002	3/10/2022	500.00	512110		AMERICAN FIDELITY ASSURANCE COMPANY
00065458	70000	3000002	3/15/2022	500.00	512110		AMERICAN FIDELITY ASSURANCE COMPANY
00065466	70000	3000002	3/15/2022	9,707.10	512120		STATE & EDUC EMPL GRP INS BD
00065477	70000	3000002	3/17/2022	1,814.58	512120		AMERICAN FAMILY LIFE ASSURANCE CO
H0463154	99400		2/22/2022	100.59	633125		OKLAHOMA PUBLIC EMPLOYEES RETIREMENT SYS
H0463156	99400		2/22/2022	114.82	633110		WASHINGTON NATIONAL INSURANCE COMPANY
H0463157	99400		2/22/2022	240.00	633190		UNITED WAY OF CENTRAL OKLAHOMA INC
H0463158	99400		2/22/2022	625.00	633190		OKLAHOMA 529 COLLEGE SAVINGS PLAN
H0463159	99400		2/22/2022	632.25	633110		AMERICAN FAMILY LIFE ASSURANCE CO
H0463160	99400		2/22/2022	600.00	633130		CREDIT UNION ONE OF OKLAHOMA
H0463161	99400		2/22/2022	30.00	633190		OKLA PUBLIC EMPLOYEES ASSOC
H0463162	99400		2/22/2022	29.50	633110		NATIONAL FAMILY CARE LIFE INSURANCE CO
H0463163	99400		2/22/2022	1,443.00	633130		OKLAHOMAS CREDIT UNION
138,568.92 Employee Withholdings/Retirement/Insurance							
Administration							
00065276	19201	1000001	3/1/2022	148.76	515610		OFFICE OF MANAGEMENT & ENTERPRISE SVCS
00065314	19201	1000001	3/1/2022	267.86	519130		OFFICE OF MANAGEMENT & ENTERPRISE SVCS
00065387	19201	1000001	3/7/2022	104.00	522131		AUTHORITY ORDER-PCARD
00065387	19201	1000001	3/7/2022	1.26	536130		AUTHORITY ORDER-PCARD
00065387	19201	1000001	3/7/2022	265.49	536140		AUTHORITY ORDER-PCARD
00065387	19201	1000001	3/7/2022	194.12	522113		AUTHORITY ORDER-PCARD
00065387	19201	1000001	3/7/2022	(249.75)	522130		AUTHORITY ORDER-PCARD
00065395	19201	1000001	3/8/2022	15.56	521210	01	LAM III,JESS W
00065395	19201	1000001	3/8/2022	293.25	521230	01	LAM III,JESS W
00065395	19201	1000001	3/8/2022	181.13	521240	01	LAM III,JESS W
00065395	19201	1000001	3/8/2022	72.00	521250	01	LAM III,JESS W
00065395	19201	1000001	3/8/2022	268.20	521220	01	LAM III,JESS W
00065425	19201	1000001	3/10/2022	8.66	555170		BANCFIRST
00065426	19201	1000001	3/23/2022	68.56	534290		OFFICE OF MANAGEMENT & ENTERPRISE SVCS
00065426	19201	1000001	3/23/2022	812.00	532140		OFFICE OF MANAGEMENT & ENTERPRISE SVCS
00065429	19201	1000001	3/18/2022	31.93	515610		OFFICE OF MANAGEMENT & ENTERPRISE SVCS
00065433	19201	1000001	3/14/2022	205.92	521310		SCOTTY JOE HERRIMAN
00065434	19201	1000001	3/14/2022	318.24	521310		DAN HERALD
00065435	19201	1000001	3/14/2022	57.92	521310		PHIL E CAMPBELL
00065436	19201	1000001	3/14/2022	30.65	521310		PHIL E CAMPBELL
00065437	19201	1000001	3/14/2022	223.12	521310		GARY CRAWLEY
00065438	19201	1000001	3/14/2022	182.52	521310		GARY CRAWLEY
00065439	19201	1000001	3/14/2022	131.04	521310		CLAY FORST
00065440	19201	1000001	3/14/2022	154.44	521310		CLAY FORST
00065444	19201	1000001	3/14/2022	22.23	521210		KNAUF OWEN,LISA R
00065444	19201	1000001	3/14/2022	86.08	521240		KNAUF OWEN,LISA R
00065444	19201	1000001	3/14/2022	102.00	521250		KNAUF OWEN,LISA R
00065444	19201	1000001	3/14/2022	293.25	521230		KNAUF OWEN,LISA R
00064877	40000	1000001	3/10/2022	3,146.21	532110		OFFICE OF MANAGEMENT & ENTERPRISE SVCS
00065347	40000	1000001	3/8/2022	3,146.21	532110		OFFICE OF MANAGEMENT & ENTERPRISE SVCS

OKLAHOMA CONSERVATION COMMISSION
CLAIMS REGISTER BY PROGRAM
FOR THE PERIOD OF FEBRUARY 22, 2022 THROUGH MARCH 23, 2022

VOUCHER	FUND CLASS	DEPT	DATE	AMOUNT	ACCOUNT	SUB	PAYEE
00065360	40000	1000001	2/28/2022	1,043.00	532130		AMERICAN SELF STORAGE
00065373	40000	1000001	3/11/2022	3,146.21	532110		OFFICE OF MANAGEMENT & ENTERPRISE SVCS
00065387	40000	1000001	3/7/2022	51.70	536140		AUTHORITY ORDER-PCARD
PAYROLL		1000001		46,617.30	511110		DIVISION PAYROLL

61,441.07 Administration

Watershed Operation & Maintenance

00065338	19201	2000001	2/28/2022	297.91	555170		WASHITA COUNTY CONSERVATION DISTRICT
00065340	19201	2000001	2/28/2022	30,000.00	555170		GARVIN CONSERVATION DISTRICT
00065341	19201	2000001	2/28/2022	10,000.00	555170		KIOWA COUNTY CONSERVATION DISTRICT NO 76
00065359	19201	2000001	2/25/2022	212,163.39	546110		CAPITOL IMPROVEMENT AUTHORITY
00065399	19201	2000001	3/8/2022	6,000.00	555170		PAYNE COUNTY CONSERVATION FOUNDATION INC
00065417	19201	2000001	3/10/2022	6,750.00	555170		CENTRAL N CANADIAN RIVER CONSERVATION
00065426	19201	2000001	3/23/2022	424.00	532142		OFFICE OF MANAGEMENT & ENTERPRISE SVCS
00065479	19201	2000001	3/17/2022	212,163.39	546110		CAPITOL IMPROVEMENT AUTHORITY
00065387	24500	2000001	3/7/2022	195.59	531370		AUTHORITY ORDER-PCARD
00065387	24500	2000001	3/7/2022	440.67	531360		AUTHORITY ORDER-PCARD
00065387	24500	2000001	3/7/2022	60.15	531350		AUTHORITY ORDER-PCARD
00065387	24500	2000001	3/7/2022	114.36	536140		AUTHORITY ORDER-PCARD
00065387	24500	2000001	3/7/2022	14.95	536130		AUTHORITY ORDER-PCARD
00065339	40000	2000003	3/9/2022	813.24	555170		NORTH FORK OF RED RIVER CONSERVATION
PAYROLL		2000001		53,736.67	511110		DIVISION PAYROLL

533,174.32 Watershed Operation & Maintenance

Field Services

00065329	19201	3000001	2/28/2022	122.85	555170		CANEY VALLEY CONSERVATION DISTRICT
00065333	19201	3000001	2/22/2022	3,073.39	555170	01	ADAIR COUNTY CONSERVATION DISTRICT NO 67
00065333	19201	3000001	2/22/2022	3,662.12	555170	09	ADAIR COUNTY CONSERVATION DISTRICT NO 67
00065334	19201	3000001	2/22/2022	2,607.61	555170	01	KAY COUNTY CONSERVATION DISTRICT
00065334	19201	3000001	2/22/2022	2,883.77	555170	07	KAY COUNTY CONSERVATION DISTRICT
00065334	19201	3000001	2/22/2022	3,426.04	555170	08	KAY COUNTY CONSERVATION DISTRICT
00065335	19201	3000001	2/22/2022	2,607.61	555170	01	KAY COUNTY CONSERVATION DISTRICT
00065335	19201	3000001	2/22/2022	2,883.77	555170	07	KAY COUNTY CONSERVATION DISTRICT
00065335	19201	3000001	2/22/2022	3,426.04	555170	08	KAY COUNTY CONSERVATION DISTRICT
00065336	19201	3000001	2/22/2022	1,256.06	555170	01	KAY COUNTY CONSERVATION DISTRICT
00065336	19201	3000001	2/22/2022	2,883.77	555170	07	KAY COUNTY CONSERVATION DISTRICT
00065336	19201	3000001	2/22/2022	3,426.04	555170	08	KAY COUNTY CONSERVATION DISTRICT
00065337	19201	3000001	2/22/2022	2,514.17	555170	01	KAY COUNTY CONSERVATION DISTRICT
00065337	19201	3000001	2/22/2022	3,098.52	555170	07	KAY COUNTY CONSERVATION DISTRICT
00065337	19201	3000001	2/22/2022	3,613.29	555170	08	KAY COUNTY CONSERVATION DISTRICT
00065342	19201	3000001	2/22/2022	606.50	555170		DEWEY COUNTY CONSERVATION DISTRICT
00065343	19201	3000001	2/22/2022	208.32	555170	91	NORTH CADDO CONSERVATION DISTRICT
00065350	19201	3000001	2/23/2022	30.00	555170		CLEVELAND COUNTY CONSERVATION DISTRICT
00065350	19201	3000001	2/23/2022	3,282.34	555170	02	CLEVELAND COUNTY CONSERVATION DISTRICT
00065351	19201	3000001	2/23/2022	260.00	555170		LOGAN COUNTY CONSERVATION DISTRICT
00065351	19201	3000001	2/23/2022	2,966.41	555170	05	LOGAN COUNTY CONSERVATION DISTRICT
00065352	19201	3000001	2/23/2022	183.86	555170		PUSHMATAHA CONSERVATION DISTRICT NO 44
00065352	19201	3000001	2/23/2022	2,877.06	555170	08	PUSHMATAHA CONSERVATION DISTRICT NO 44
00065352	19201	3000001	2/23/2022	3,427.62	555170	08	PUSHMATAHA CONSERVATION DISTRICT NO 44

OKLAHOMA CONSERVATION COMMISSION
CLAIMS REGISTER BY PROGRAM
FOR THE PERIOD OF FEBRUARY 22, 2022 THROUGH MARCH 23, 2022

VOUCHER	FUND CLASS	DEPT	DATE	AMOUNT	ACCOUNT	SUB	PAYEE
00065353	19201	3000001	2/23/2022	66.82	555170		ROGERS COUNTY CONSERVATION DISTRICT
00065353	19201	3000001	2/23/2022	3,166.98	555170	11	ROGERS COUNTY CONSERVATION DISTRICT
00065353	19201	3000001	2/23/2022	4,519.26	555170	11	ROGERS COUNTY CONSERVATION DISTRICT
00065353	19201	3000001	2/23/2022	819.35	555170	12	ROGERS COUNTY CONSERVATION DISTRICT
00065354	19201	3000001	2/23/2022	400.00	555170		DELAWARE CO CONSERVATION DISTRICT
00065354	19201	3000001	2/23/2022	3,087.91	555170	01	DELAWARE CO CONSERVATION DISTRICT
00065354	19201	3000001	2/23/2022	1,179.80	555170	12	DELAWARE CO CONSERVATION DISTRICT
00065355	19201	3000001	2/23/2022	244.35	555170		CIMARRON COUNTY CONSERVATION DISTRICT
00065355	19201	3000001	2/23/2022	2,636.03	555170	01	CIMARRON COUNTY CONSERVATION DISTRICT
00065356	19201	3000001	2/24/2022	593.09	555170		PONTOTOC COUNTY C D
00065357	19201	3000001	2/24/2022	350.00	555170		MCINTOSH COUNTY CONSERVATION DISTRICT
00065358	19201	3000001	2/24/2022	516.88	555170		HARMON COUNTY CONSERVATION DISTRICT
00065358	19201	3000001	2/24/2022	2,892.09	555170	01	HARMON COUNTY CONSERVATION DISTRICT
00065358	19201	3000001	2/24/2022	3,112.93	555170	05	HARMON COUNTY CONSERVATION DISTRICT
00065362	19201	3000001	3/2/2022	2,598.44	555170	01	COTTON COUNTY CONSERVATION DISTRICT
00065362	19201	3000001	3/2/2022	3,277.20	555170	08	COTTON COUNTY CONSERVATION DISTRICT
00065363	19201	3000001	3/2/2022	3,175.48	555170	05	OSAGE COUNTY CONSERVATION DISTRICT
00065363	19201	3000001	3/2/2022	3,252.19	555170	08	OSAGE COUNTY CONSERVATION DISTRICT
00065364	19201	3000001	3/2/2022	1,430.00	555170		JACKSON COUNTY CONSERVATION DIST
00065364	19201	3000001	3/2/2022	3,254.96	555170	02	JACKSON COUNTY CONSERVATION DIST
00065364	19201	3000001	3/2/2022	3,972.26	555170	05	JACKSON COUNTY CONSERVATION DIST
00065365	19201	3000001	3/2/2022	1,188.98	555170		SEMINOLE COUNTY CONSERVATION DISTRICT
00065365	19201	3000001	3/2/2022	3,468.32	555170	03	SEMINOLE COUNTY CONSERVATION DISTRICT
00065366	19201	3000001	3/2/2022	529.54	555170		NORTH CADDO CONSERVATION DISTRICT
00065366	19201	3000001	3/2/2022	2,865.17	555170	01	NORTH CADDO CONSERVATION DISTRICT
00065367	19201	3000001	3/2/2022	3,553.43	555170	05	CRAIG COUNTY CONSERVATION DISTRICT
00065367	19201	3000001	3/2/2022	2,861.89	555170	07	CRAIG COUNTY CONSERVATION DISTRICT
00065368	19201	3000001	3/2/2022	93.58	555170		COAL COUNTY CONSERVATION DISTRICT NO 19
00065368	19201	3000001	3/2/2022	3,065.47	555170	02	COAL COUNTY CONSERVATION DISTRICT NO 19
00065398	19201	3000001	3/8/2022	1,000.00	555170	99	PONTOTOC COUNTY C D
00065401	19201	3000001	3/8/2022	3,044.76	555170	01	CENTRAL N CANADIAN RIVER CONSERVATION
00065402	19201	3000001	3/8/2022	333.44	555170		WEST CADDO CONSERVATION DISTRICT
00065402	19201	3000001	3/8/2022	3,409.75	555170	05	WEST CADDO CONSERVATION DISTRICT
00065403	19201	3000001	3/8/2022	510.00	555170		COMANCHE COUNTY CONSERVATION DISTRICT
00065403	19201	3000001	3/8/2022	3,014.55	555170	01	COMANCHE COUNTY CONSERVATION DISTRICT
00065403	19201	3000001	3/8/2022	3,436.86	555170	05	COMANCHE COUNTY CONSERVATION DISTRICT
00065404	19201	3000001	3/9/2022	347.96	555170		CREEK COUNTY CONSERVATION DISTRICT
00065404	19201	3000001	3/9/2022	3,280.07	555170	02	CREEK COUNTY CONSERVATION DISTRICT
00065404	19201	3000001	3/9/2022	4,214.29	555170	09	CREEK COUNTY CONSERVATION DISTRICT
00065405	19201	3000001	3/9/2022	3,337.87	555170	06	EAST CANADIAN COUNTY CONSERVATION DISTR
00065405	19201	3000001	3/9/2022	3,463.77	555170	08	EAST CANADIAN COUNTY CONSERVATION DISTR
00065406	19201	3000001	3/9/2022	231.35	555170		MAJOR COUNTY CONSERVATION DISTRICT
00065406	19201	3000001	3/9/2022	3,419.21	555170	02	MAJOR COUNTY CONSERVATION DISTRICT
00065406	19201	3000001	3/9/2022	3,403.93	555170	08	MAJOR COUNTY CONSERVATION DISTRICT
00065407	19201	3000001	3/9/2022	2,696.58	555170	01	NOBLE COUNTY CONSERVATION DISTRICT
00065407	19201	3000001	3/9/2022	3,200.41	555170	06	NOBLE COUNTY CONSERVATION DISTRICT
00065408	19201	3000001	3/9/2022	365.00	555170		MCCLAIN COUNTY CONSERVATION DISTRICT
00065408	19201	3000001	3/9/2022	3,327.11	555170	02	MCCLAIN COUNTY CONSERVATION DISTRICT
00065408	19201	3000001	3/9/2022	3,450.02	555170	06	MCCLAIN COUNTY CONSERVATION DISTRICT
00065409	19201	3000001	3/9/2022	197.04	555170		BEAVER COUNTY CONSERVATION DISTRICT
00065409	19201	3000001	3/9/2022	2,699.88	555170	01	BEAVER COUNTY CONSERVATION DISTRICT
00065410	19201	3000001	3/9/2022	285.00	555170		TILLMAN COUNTY CONSERVATION DISTRICT
00065410	19201	3000001	3/9/2022	3,158.22	555170	02	TILLMAN COUNTY CONSERVATION DISTRICT

OKLAHOMA CONSERVATION COMMISSION
CLAIMS REGISTER BY PROGRAM
FOR THE PERIOD OF FEBRUARY 22, 2022 THROUGH MARCH 23, 2022

VOUCHER	FUND CLASS	DEPT	DATE	AMOUNT	ACCOUNT	SUB	PAYEE
00065411	19201	3000001	3/9/2022	1,142.56	555170		KONAWA CONSERVATION DISTRICT
00065411	19201	3000001	3/9/2022	1,343.30	555170	12	KONAWA CONSERVATION DISTRICT
00065412	19201	3000001	3/9/2022	816.56	555170		TALIHINA CONSERVATION DISTRICT
00065412	19201	3000001	3/9/2022	4,382.79	555170	05	TALIHINA CONSERVATION DISTRICT
00065413	19201	3000001	3/9/2022	3,064.78	555170	08	GARFIELD CO CONSERVATION DISTRICT
00065413	19201	3000001	3/9/2022	1,148.09	555170	12	GARFIELD CO CONSERVATION DISTRICT
00065414	19201	3000001	3/9/2022	350.00	555170		LATIMER COUNTY CONSERVATION DISTRICT
00065414	19201	3000001	3/9/2022	2,504.72	555170	09	LATIMER COUNTY CONSERVATION DISTRICT
00065419	19201	3000001	3/10/2022	84.80	555170		LEFLORE COUNTY CONSERVATION DISTRICT
00065419	19201	3000001	3/10/2022	3,314.47	555170	02	LEFLORE COUNTY CONSERVATION DISTRICT
00065420	19201	3000001	3/10/2022	62.60	555170		GRADY COUNTY CONSERVATION DIST
00065420	19201	3000001	3/10/2022	2,692.18	555170	01	GRADY COUNTY CONSERVATION DIST
00065420	19201	3000001	3/10/2022	3,584.87	555170	06	GRADY COUNTY CONSERVATION DIST
00065421	19201	3000001	3/10/2022	1,409.97	555170		PAWNEE COUNTY CONSERVATION DISTRICT
00065421	19201	3000001	3/10/2022	3,069.46	555170	01	PAWNEE COUNTY CONSERVATION DISTRICT
00065422	19201	3000001	3/10/2022	3,163.94	555170	05	OKLAHOMA COUNTY CONSERVATION DISTRICT
00065423	19201	3000001	3/10/2022	2,443.42	555170		OKLAHOMA COUNTY CONSERVATION DISTRICT
00065423	19201	3000001	3/10/2022	1,355.00	555170		OKLAHOMA COUNTY CONSERVATION DISTRICT
00065445	19201	3000001	3/15/2022	381.31	555170		DEER CREEK CONSERVATION DISTRICT
00065445	19201	3000001	3/15/2022	2,749.12	555170	05	DEER CREEK CONSERVATION DISTRICT
00065446	19201	3000001	3/15/2022	707.45	555170		WOODWARD COUNTY CONSERVATION DISTRICT
00065446	19201	3000001	3/15/2022	2,643.88	555170	01	WOODWARD COUNTY CONSERVATION DISTRICT
00065447	19201	3000001	3/15/2022	762.71	555170		ARBUCKLE CONSERVATION DISTRICT
00065447	19201	3000001	3/15/2022	3,456.78	555170	06	ARBUCKLE CONSERVATION DISTRICT
00065447	19201	3000001	3/15/2022	3,478.25	555170	08	ARBUCKLE CONSERVATION DISTRICT
00065448	19201	3000001	3/15/2022	738.06	555170		LOVE COUNTY CONSERVATION DISTRICT
00065449	19201	3000001	3/15/2022	679.86	555170		MURRAY COUNTY CONSERVATION DISTRICT
00065449	19201	3000001	3/15/2022	3,649.28	555170	02	MURRAY COUNTY CONSERVATION DISTRICT
00065449	19201	3000001	3/15/2022	3,575.75	555170	06	MURRAY COUNTY CONSERVATION DISTRICT
00065450	19201	3000001	3/15/2022	1,114.09	555170		JOHNSTON COUNTY CONSERVATION DISTRICT
00065450	19201	3000001	3/15/2022	2,645.43	555170	01	JOHNSTON COUNTY CONSERVATION DISTRICT
00065451	19201	3000001	3/15/2022	2,598.44	555170	01	COTTON COUNTY CONSERVATION DISTRICT
00065451	19201	3000001	3/15/2022	3,277.20	555170	08	COTTON COUNTY CONSERVATION DISTRICT
00065452	19201	3000001	3/15/2022	3,843.57	555170	01	GRANT COUNTY CONSERVATION DISTRICT
00065452	19201	3000001	3/15/2022	3,944.36	555170	09	GRANT COUNTY CONSERVATION DISTRICT
00065481	19201	3000001	3/18/2022	718.94	555170		OSAGE COUNTY CONSERVATION DISTRICT
00065483	19201	3000001	3/18/2022	133.00	555170		NOWATA COUNTY CONSERVATION DISTRICT
00065484	19201	3000001	3/18/2022	574.52	555170		PONTOTOC COUNTY C D
00065485	19201	3000001	3/18/2022	122.85	555170		CANEY VALLEY CONSERVATION DISTRICT
00065486	19201	3000001	3/18/2022	1,767.33	555170		KIOWA COUNTY CONSERVATION DISTRICT NO 76
00065486	19201	3000001	3/18/2022	2,881.31	555170	05	KIOWA COUNTY CONSERVATION DISTRICT NO 76
00065486	19201	3000001	3/18/2022	4,168.12	555170	06	KIOWA COUNTY CONSERVATION DISTRICT NO 76
00065487	19201	3000001	3/18/2022	604.60	555170		KIOWA COUNTY CONSERVATION DISTRICT NO 76
00065487	19201	3000001	3/18/2022	2,881.31	555170	05	KIOWA COUNTY CONSERVATION DISTRICT NO 76
00065487	19201	3000001	3/18/2022	4,168.12	555170	06	KIOWA COUNTY CONSERVATION DISTRICT NO 76
00065488	19201	3000001	3/18/2022	1,054.02	555170		OKMULGEE COUNTY CONSERVATION DISTRICT
00065488	19201	3000001	3/18/2022	2,758.75	555170	01	OKMULGEE COUNTY CONSERVATION DISTRICT
00065488	19201	3000001	3/18/2022	2,744.79	555170	11	OKMULGEE COUNTY CONSERVATION DISTRICT
00065489	19201	3000001	3/18/2022	1,660.34	555170		CHEROKEE COUNTY CONSERVATION DISTRICT
00065489	19201	3000001	3/18/2022	3,618.11	555170	08	CHEROKEE COUNTY CONSERVATION DISTRICT
00065489	19201	3000001	3/18/2022	2,682.09	555170	08	CHEROKEE COUNTY CONSERVATION DISTRICT
00065490	19201	3000001	3/18/2022	474.91	555170		HARMON COUNTY CONSERVATION DISTRICT
00065490	19201	3000001	3/18/2022	2,892.09	555170	01	HARMON COUNTY CONSERVATION DISTRICT

OKLAHOMA CONSERVATION COMMISSION
CLAIMS REGISTER BY PROGRAM
FOR THE PERIOD OF FEBRUARY 22, 2022 THROUGH MARCH 23, 2022

VOUCHER	FUND CLASS	DEPT	DATE	AMOUNT	ACCOUNT	SUB	PAYEE
00065490	19201	3000001	3/18/2022	3,112.93	555170	05	HARMON COUNTY CONSERVATION DISTRICT
00065491	19201	3000001	3/18/2022	380.00	555170		GRADY COUNTY CONSERVATION DIST
00065491	19201	3000001	3/18/2022	2,692.18	555170	01	GRADY COUNTY CONSERVATION DIST
00065491	19201	3000001	3/18/2022	3,584.87	555170	06	GRADY COUNTY CONSERVATION DIST
00065492	19201	3000001	3/18/2022	1,176.65	555170		EAST CANADIAN COUNTY CONSERVATION DISTR
00065492	19201	3000001	3/18/2022	3,138.41	555170	06	EAST CANADIAN COUNTY CONSERVATION DISTR
00065492	19201	3000001	3/18/2022	2,980.94	555170	08	EAST CANADIAN COUNTY CONSERVATION DISTR
00065493	19201	3000001	3/18/2022	1,588.06	555170		DEWEY COUNTY CONSERVATION DISTRICT
00065493	19201	3000001	3/18/2022	3,067.04	555170	05	DEWEY COUNTY CONSERVATION DISTRICT
00065493	19201	3000001	3/18/2022	2,960.57	555170	08	DEWEY COUNTY CONSERVATION DISTRICT
00065494	19201	3000001	3/18/2022	3,875.29	555170	01	KAY COUNTY CONSERVATION DISTRICT
00065494	19201	3000001	3/18/2022	3,098.52	555170	07	KAY COUNTY CONSERVATION DISTRICT
00065494	19201	3000001	3/18/2022	3,613.29	555170	08	KAY COUNTY CONSERVATION DISTRICT
00065495	19201	3000001	3/18/2022	2,699.40	555170	01	ALFALFA COUNTY CONSERVATION DISTRICT
00065496	19201	3000001	3/18/2022	1,616.28	555170		GREER COUNTY CONSERVATION DISTRICT
00065496	19201	3000001	3/18/2022	3,108.57	555170	05	GREER COUNTY CONSERVATION DISTRICT
00065496	19201	3000001	3/18/2022	1,049.86	555170	12	GREER COUNTY CONSERVATION DISTRICT
00065497	19201	3000001	3/18/2022	1,814.29	555170		CANEY VALLEY CONSERVATION DISTRICT
00065497	19201	3000001	3/18/2022	2,877.80	555170	01	CANEY VALLEY CONSERVATION DISTRICT
00065498	19201	3000001	3/21/2022	666.00	555170		ATOKA COUNTY CONSERVATION DISTRICT
00065498	19201	3000001	3/21/2022	3,406.86	555170	02	ATOKA COUNTY CONSERVATION DISTRICT
00065498	19201	3000001	3/21/2022	2,782.99	555170	07	ATOKA COUNTY CONSERVATION DISTRICT
00065499	19201	3000001	3/21/2022	366.16	555170		HASKELL COUNTY CONSERVATION DISTRICT
00065499	19201	3000001	3/21/2022	2,653.14	555170	01	HASKELL COUNTY CONSERVATION DISTRICT
00065500	19201	3000001	3/21/2022	2,993.84	555170	01	HARPER COUNTY CONSERVATION DISTRICT
00065500	19201	3000001	3/21/2022	359.12	555170	12	HARPER COUNTY CONSERVATION DISTRICT
00065501	19201	3000001	3/21/2022	2,613.41	555170	01	TEXAS COUNTY CONSERVATION DISTRICT
00065502	19201	3000001	3/21/2022	1,670.00	555170		NORTH FORK OF RED RIVER CONSERVATION
00065502	19201	3000001	3/21/2022	2,444.92	555170	01	NORTH FORK OF RED RIVER CONSERVATION
00065502	19201	3000001	3/21/2022	2,770.78	555170	08	NORTH FORK OF RED RIVER CONSERVATION
00065502	19201	3000001	3/21/2022	201.31	555170	12	NORTH FORK OF RED RIVER CONSERVATION
00065503	19201	3000001	3/21/2022	3,553.43	555170	05	CRAIG COUNTY CONSERVATION DISTRICT
00065503	19201	3000001	3/21/2022	2,861.89	555170	07	CRAIG COUNTY CONSERVATION DISTRICT
00065504	19201	3000001	3/21/2022	197.44	555170		PAYNE COUNTY CONSERVATION FOUNDATION INC
00065504	19201	3000001	3/21/2022	3,071.56	555170	05	PAYNE COUNTY CONSERVATION FOUNDATION INC
00065505	19201	3000001	3/21/2022	3,534.55	555170		OSAGE COUNTY CONSERVATION DISTRICT
00065505	19201	3000001	3/21/2022	3,175.48	555170	05	OSAGE COUNTY CONSERVATION DISTRICT
00065505	19201	3000001	3/21/2022	3,252.19	555170	08	OSAGE COUNTY CONSERVATION DISTRICT
00065507	19201	3000001	3/22/2022	1,026.00	555170		WAGONER COUNTY CONSERVATION DIST NO 22
00065507	19201	3000001	3/22/2022	3,544.71	555170	06	WAGONER COUNTY CONSERVATION DIST NO 22
00065507	19201	3000001	3/22/2022	3,865.97	555170	08	WAGONER COUNTY CONSERVATION DIST NO 22
00065508	19201	3000001	3/22/2022	713.70	555170		HUGHES COUNTY CONSERVATION DIST
00065508	19201	3000001	3/22/2022	3,469.17	555170	08	HUGHES COUNTY CONSERVATION DIST
00065509	19201	3000001	3/22/2022	836.59	555170		STEPHENS COUNTY CONSERVATION DISTRICT
00065509	19201	3000001	3/22/2022	3,720.79	555170	02	STEPHENS COUNTY CONSERVATION DISTRICT
00065509	19201	3000001	3/22/2022	3,671.15	555170	05	STEPHENS COUNTY CONSERVATION DISTRICT

OKLAHOMA CONSERVATION COMMISSION
CLAIMS REGISTER BY PROGRAM
FOR THE PERIOD OF FEBRUARY 22, 2022 THROUGH MARCH 23, 2022

VOUCHER	FUND CLASS	DEPT	DATE	AMOUNT	ACCOUNT	SUB	PAYEE
00065510	19201	3000001	3/22/2022	3,415.26	555170	02	KINGFISHER COUNTY CONSERVATION DISTRICT
00065510	19201	3000001	3/22/2022	3,262.11	555170	08	KINGFISHER COUNTY CONSERVATION DISTRICT
00065511	19201	3000001	3/22/2022	2,772.33	555170	09	SHAWNEE CONSERVATION DISTRICT
00065511	19201	3000001	3/22/2022	1,282.24	555170	12	SHAWNEE CONSERVATION DISTRICT
00065512	19201	3000001	3/22/2022	2,876.78	555170	02	CUSTER COUNTY CONSERVATION DISTRICT
00065512	19201	3000001	3/22/2022	3,075.14	555170	05	CUSTER COUNTY CONSERVATION DISTRICT
00065513	19201	3000001	3/22/2022	1,100.02	555170		GARVIN CONSERVATION DISTRICT
00065513	19201	3000001	3/22/2022	2,628.39	555170	01	GARVIN CONSERVATION DISTRICT
00065513	19201	3000001	3/22/2022	3,204.89	555170	06	GARVIN CONSERVATION DISTRICT
00065514	19201	3000001	3/22/2022	461.33	555170		WOODS COUNTY CONSERVATION DISTRICT
00065514	19201	3000001	3/22/2022	3,473.78	555170	05	WOODS COUNTY CONSERVATION DISTRICT
00065515	19201	3000001	3/22/2022	1,861.16	555170	08	DEWEY COUNTY CONSERVATION DISTRICT
00065516	19201	3000001	3/22/2022	144.29	555170		CANEY VALLEY CONSERVATION DISTRICT
00065516	19201	3000001	3/22/2022	2,877.80	555170	01	CANEY VALLEY CONSERVATION DISTRICT
00065517	19201	3000001	3/22/2022	2,641.27	555170	02	ELLIS COUNTY CONSERVATION DISTRICT
00065518	19201	3000001	3/22/2022	1,191.09	555170		MUSKOGEE COUNTY CONSERVATION DISTRICT
00065518	19201	3000001	3/22/2022	2,644.53	555170	01	MUSKOGEE COUNTY CONSERVATION DISTRICT
00065519	19201	3000001	3/23/2022	3,026.82	555170	01	MCINTOSH COUNTY CONSERVATION DISTRICT
00065520	19201	3000001	3/23/2022	30.00	555170		CLEVELAND COUNTY CONSERVATION DISTRICT
00065520	19201	3000001	3/23/2022	3,282.34	555170	02	CLEVELAND COUNTY CONSERVATION DISTRICT
00065521	19201	3000001	3/23/2022	1,336.04	555170		OTTAWA COUNTY CONSERVATION DISTRICT
00065521	19201	3000001	3/23/2022	3,359.73	555170	02	OTTAWA COUNTY CONSERVATION DISTRICT
00065522	19201	3000001	3/23/2022	543.80	555170		KIAMICHI CONSERVATION DISTRICT
00065522	19201	3000001	3/23/2022	2,054.08	555170	01	KIAMICHI CONSERVATION DISTRICT
00065522	19201	3000001	3/23/2022	7,771.48	555170	05	KIAMICHI CONSERVATION DISTRICT
00065523	19201	3000001	3/23/2022	3,341.24	555170	05	SOUTH CADDO CONS DISTRICT
00065524	19201	3000001	3/23/2022	198.00	555170		EAST CANADIAN COUNTY CONSERVATION DISTR
00065524	19201	3000001	3/23/2022	3,337.87	555170	06	EAST CANADIAN COUNTY CONSERVATION DISTR
00065524	19201	3000001	3/23/2022	3,194.64	555170	08	EAST CANADIAN COUNTY CONSERVATION DISTR
00065400	24500	3000001	3/8/2022	5,240.00	515540		NORTH FORK OF RED RIVER CONSERVATION
00065342	40000	3000001	2/22/2022	139.83	555170	86	DEWEY COUNTY CONSERVATION DISTRICT
00065352	40000	3000001	2/23/2022	139.83	555170	86	PUSHMATAHA CONSERVATION DISTRICT NO 44
00065353	40000	3000001	2/23/2022	139.83	555170	86	ROGERS COUNTY CONSERVATION DISTRICT
00065356	40000	3000001	2/24/2022	139.83	555170	86	PONTOTOC COUNTY C D
00065364	40000	3000001	3/2/2022	139.83	555170	86	JACKSON COUNTY CONSERVATION DIST
00065368	40000	3000001	3/2/2022	139.83	555170	86	COAL COUNTY CONSERVATION DISTRICT NO 19
00065396	40000	3000001	3/8/2022	1,000.00	555170		HARMON COUNTY CONSERVATION DISTRICT
00065397	40000	3000001	3/8/2022	2,000.00	555170		CUSTER COUNTY CONSERVATION DISTRICT
00065400	40000	3000001	3/8/2022	5,125.65	515540		NORTH FORK OF RED RIVER CONSERVATION
00065401	40000	3000001	3/8/2022	139.83	555170	86	CENTRAL N CANADIAN RIVER CONSERVATION
00065420	40000	3000001	3/10/2022	139.83	555170	86	GRADY COUNTY CONSERVATION DIST
00065451	40000	3000001	3/15/2022	139.83	555170	86	COTTON COUNTY CONSERVATION DISTRICT
00065453	40000	3000001	3/15/2022	2,500.00	555170		LOVE COUNTY CONSERVATION DISTRICT
00065454	40000	3000001	3/15/2022	900.00	555170		LOVE COUNTY CONSERVATION DISTRICT
00065456	40000	3000001	3/15/2022	2,500.00	555170		CREEK COUNTY CONSERVATION DISTRICT
00065457	40000	3000001	3/15/2022	800.00	555170		CREEK COUNTY CONSERVATION DISTRICT
00065481	40000	3000001	3/18/2022	139.83	555170	86	OSAGE COUNTY CONSERVATION DISTRICT
00065492	40000	3000001	3/18/2022	139.83	555170	86	EAST CANADIAN COUNTY CONSERVATION DISTR
00065497	40000	3000001	3/18/2022	139.83	555170	86	CANEY VALLEY CONSERVATION DISTRICT
00065387	40000	3000005	3/7/2022	565.39	537170		AUTHORITY ORDER-PCARD
PAYROLL		3000005		15,908.13	511110		DIVISION PAYROLL

505,874.56 Field Services

OKLAHOMA CONSERVATION COMMISSION
CLAIMS REGISTER BY PROGRAM
FOR THE PERIOD OF FEBRUARY 22, 2022 THROUGH MARCH 23, 2022

	FUND						
VOUCHER	CLASS	DEPT	DATE	AMOUNT	ACCOUNT	SUB	PAYEE
Abandoned Mine Land Reclamation							
00065349	24500	4000005	2/23/2022	72.59	555170		ROGERS COUNTY CONSERVATION DISTRICT
00065418	40000	4000005	3/10/2022	2,290.20	555170		ROGERS COUNTY CONSERVATION DISTRICT
PAYROLL		4000001		31,514.04	511110		DIVISION PAYROLL
PAYROLL		4000005		25,407.01	511110		DIVISION PAYROLL
				59,283.84	Abandoned Mine Land Reclamation		
Water Quality							
00065387	19201	5000001	3/7/2022	1,125.00	531150		AUTHORITY ORDER-PCARD
00065443	19201	5000001	3/14/2022	88.50	521120		DYER,JOSEPH J
00065470	24500	5000001	3/16/2022	750.00	555170		KINGFISHER COUNTY CONSERVATION DISTRICT
00065361	40000	5000001	3/3/2022	3,750.00	515540		JACK R DAVIS
00065369	40000	5000001	3/2/2022	400.00	555170		NORTH CADDO CONSERVATION DISTRICT
00065371	40000	5000001	3/2/2022	275.85	537190		HACH COMPANY
00065387	40000	5000001	3/7/2022	192.00	522130		AUTHORITY ORDER-PCARD
00065387	40000	5000001	3/7/2022	10.00	537190		AUTHORITY ORDER-PCARD
00065387	40000	5000001	3/7/2022	2,483.60	537170		AUTHORITY ORDER-PCARD
00065387	40000	5000001	3/7/2022	32.25	536140		AUTHORITY ORDER-PCARD
00065387	40000	5000001	3/7/2022	165.72	536130		AUTHORITY ORDER-PCARD
00065387	40000	5000001	3/7/2022	375.67	536110		AUTHORITY ORDER-PCARD
00065387	40000	5000001	3/7/2022	375.95	535180		AUTHORITY ORDER-PCARD
00065387	40000	5000001	3/7/2022	672.00	522131		AUTHORITY ORDER-PCARD
00065388	40000	5000001	3/8/2022	236.00	521120		SHAW,KIMBERLY R
00065389	40000	5000001	3/8/2022	73.75	521120		ZAWALSKI,REBECCA A
00065390	40000	5000001	3/8/2022	118.00	521120		BOND,REBECCA E
00065391	40000	5000001	3/8/2022	73.75	521120		MILLER,CANDICE MARIE
00065392	40000	5000001	3/8/2022	46.80	521110		SCOTT,GREGORY FISHER
00065393	40000	5000001	3/8/2022	42.71	521110		DANTZLER-KYER,MARYANNE E
00065394	40000	5000001	3/8/2022	42.71	521110		DANTZLER-KYER,MARYANNE E
00065426	40000	5000001	3/23/2022	81.50	522113		OFFICE OF MANAGEMENT & ENTERPRISE SVCS
00065426	40000	5000001	3/23/2022	654.50	534290		OFFICE OF MANAGEMENT & ENTERPRISE SVCS
00065426	40000	5000001	3/23/2022	1,486.38	532142		OFFICE OF MANAGEMENT & ENTERPRISE SVCS
00065430	40000	5000001	3/14/2022	132.75	521120		MILLER,CANDICE MARIE
00065431	40000	5000001	3/14/2022	37.44	521110		SCOTT,GREGORY FISHER
00065432	40000	5000001	3/14/2022	132.75	521120		SHAW,KIMBERLY R
00065441	40000	5000001	3/14/2022	88.50	521120		DYER,JOSEPH J
00065442	40000	5000001	3/14/2022	88.50	521120		DYER,JOSEPH J
00065455	40000	5000001	3/15/2022	1,266.08	555170		CREEK COUNTY CONSERVATION DISTRICT
00065476	40000	5000001	3/16/2022	32,418.00	541290		UNITED FORD SOUTH LLC
00065478	40000	5000001	3/22/2022	20.89	533180		HACH COMPANY
00065480	40000	5000001	3/22/2022	1,929.75	522131		UNITED METHODIST CHURCH CAMP COMMITTEE
00065225	40000	5000002	2/24/2022	(91.50)	521120		TRAMELL,BROOKS K
00065387	40000	5000002	3/7/2022	175.00	531260		AUTHORITY ORDER-PCARD
00065426	40000	5000002	3/23/2022	163.37	534290		OFFICE OF MANAGEMENT & ENTERPRISE SVCS
00065426	40000	5000002	3/23/2022	424.00	532140		OFFICE OF MANAGEMENT & ENTERPRISE SVCS
Payroll		5000001		164,580.61	511110		DIVISION PAYROLL
Payroll		5000002		16,596.17	511110		DIVISION PAYROLL
				231,514.95	Water Quality		

OKLAHOMA CONSERVATION COMMISSION
CLAIMS REGISTER BY PROGRAM
FOR THE PERIOD OF FEBRUARY 22, 2022 THROUGH MARCH 23, 2022

VOUCHER	FUND CLASS	DEPT	DATE	AMOUNT	ACCOUNT	SUB	PAYEE
Cost Share - Locally Led							
00065345	25000	5000004	2/22/2022	4,000.00	555170		KIOWA COUNTY CONSERVATION DISTRICT NO 76
00065346	25000	5000004	2/22/2022	4,000.00	555170		BRYAN CONSERVATION DISTRICT
00065348	25000	5000004	2/23/2022	4,375.00	555170		SOUTH CADDO CONS DISTRICT
00065374	25000	5000004	3/8/2022	1,200.00	555170		SHAWNEE CONSERVATION DISTRICT
00065375	25000	5000004	3/8/2022	2,500.00	555170		COTTON COUNTY CONSERVATION DISTRICT
00065376	25000	5000004	3/8/2022	2,500.00	555170		COTTON COUNTY CONSERVATION DISTRICT
00065377	25000	5000004	3/8/2022	2,500.00	555170		COTTON COUNTY CONSERVATION DISTRICT
00065378	25000	5000004	3/8/2022	2,500.00	555170		COTTON COUNTY CONSERVATION DISTRICT
00065379	25000	5000004	3/8/2022	2,500.00	555170		COTTON COUNTY CONSERVATION DISTRICT
00065380	25000	5000004	3/8/2022	7,500.00	555170		COTTON COUNTY CONSERVATION DISTRICT
00065381	25000	5000004	3/8/2022	9,080.00	555170		COTTON COUNTY CONSERVATION DISTRICT
00065382	25000	5000004	3/8/2022	5,223.17	555170		COTTON COUNTY CONSERVATION DISTRICT
00065383	25000	5000004	3/8/2022	4,500.00	555170		COTTON COUNTY CONSERVATION DISTRICT
00065384	25000	5000004	3/8/2022	3,000.00	555170		COTTON COUNTY CONSERVATION DISTRICT
00065385	25000	5000004	3/8/2022	4,851.83	555170		COTTON COUNTY CONSERVATION DISTRICT
00065386	25000	5000004	3/8/2022	4,692.00	555170		COTTON COUNTY CONSERVATION DISTRICT
00065415	25000	5000004	3/9/2022	7,500.00	555170		COTTON COUNTY CONSERVATION DISTRICT
00065416	25000	5000004	3/9/2022	4,000.00	555170		COTTON COUNTY CONSERVATION DISTRICT
00065459	25000	5000004	3/15/2022	1,811.25	555170		COTTON COUNTY CONSERVATION DISTRICT
00065461	25000	5000004	3/15/2022	4,000.00	555170		COTTON COUNTY CONSERVATION DISTRICT
00065462	25000	5000004	3/15/2022	1,239.20	555170		COTTON COUNTY CONSERVATION DISTRICT
00065463	25000	5000004	3/15/2022	3,228.53	555170		COTTON COUNTY CONSERVATION DISTRICT
00065464	25000	5000004	3/15/2022	1,484.84	555170		COTTON COUNTY CONSERVATION DISTRICT
00065465	25000	5000004	3/15/2022	5,000.00	555170		COTTON COUNTY CONSERVATION DISTRICT
00065468	25000	5000004	3/16/2022	8,298.75	555170		COTTON COUNTY CONSERVATION DISTRICT
00065469	25000	5000004	3/16/2022	3,000.00	555170		COTTON COUNTY CONSERVATION DISTRICT
00065471	25000	5000004	3/16/2022	7,500.00	555170		COTTON COUNTY CONSERVATION DISTRICT
00065472	25000	5000004	3/16/2022	2,000.00	555170		COTTON COUNTY CONSERVATION DISTRICT
00065473	25000	5000004	3/16/2022	1,875.00	555170		COTTON COUNTY CONSERVATION DISTRICT
00065474	25000	5000004	3/16/2022	2,700.00	555170		COTTON COUNTY CONSERVATION DISTRICT
00065344	25000	5000006	2/22/2022	100.00	555170		COTTON COUNTY CONSERVATION DISTRICT

118,659.57 Cost Share - Locally Led

Office of Geographic and Technical Services

00065387	20500	6000001	3/7/2022	445.00	522150	63	AUTHORITY ORDER-PCARD
Payroll		5000002		10,741.40	511110		DIVISION PAYROLL

11,186.40 Office of Geographic and Technical Services

OKLAHOMA CONSERVATION COMMISSION
CLAIMS REGISTER BY PROGRAM
FOR THE PERIOD OF FEBRUARY 22, 2022 THROUGH MARCH 23, 2022

VOUCHER	FUND CLASS	DEPT	DATE	AMOUNT	ACCOUNT	SUB	PAYEE
ISD Data Processing							
00065387	24500	8800010	3/7/2022	201.16	534160		AUTHORITY ORDER-PCARD
00065387	24500	8800010	3/7/2022	486.08	531130	21	AUTHORITY ORDER-PCARD
00065275	40000	8800010	3/1/2022	5,683.81	515370		OFFICE OF MANAGEMENT & ENTERPRISE SVCS
00065387	40000	8800010	3/7/2022	450.00	531130		AUTHORITY ORDER-PCARD
00065387	40000	8800010	3/7/2022	147.02	536150		AUTHORITY ORDER-PCARD
00065387	40000	8800010	3/7/2022	62.60	531130		AUTHORITY ORDER-PCARD
00065387	40000	8800010	3/7/2022	23.99	541120	11	AUTHORITY ORDER-PCARD
00065387	40000	8800010	3/7/2022	185.58	531130	11	AUTHORITY ORDER-PCARD
00065387	40000	8800010	3/7/2022	247.92	536150	14	AUTHORITY ORDER-PCARD
00065387	40000	8800010	3/7/2022	194.16	531130	35	AUTHORITY ORDER-PCARD
00065387	40000	8800010	3/7/2022	500.00	531130	35	AUTHORITY ORDER-PCARD
00065387	40000	8800010	3/7/2022	92.79	531130	41	AUTHORITY ORDER-PCARD
00065387	40000	8800010	3/7/2022	92.79	531130	45	AUTHORITY ORDER-PCARD
00065387	40000	8800010	3/7/2022	780.00	533150	45	AUTHORITY ORDER-PCARD
00065387	40000	8800010	3/7/2022	482.86	531130	51	AUTHORITY ORDER-PCARD
00065387	40000	8800010	3/7/2022	4,488.60	541130	51	AUTHORITY ORDER-PCARD
00065387	40000	8800010	3/7/2022	5,118.75	515360	61	AUTHORITY ORDER-PCARD
00065387	40000	8800010	3/7/2022	3,375.00	515360	62	AUTHORITY ORDER-PCARD
00065424	40000	8800010	3/22/2022	95.00	515380		KOCH COMMUNICATIONS LLC

22,708.11 ISD Data Processing

1,682,411.74 Total Claims Paid

OKLAHOMA CONSERVATION COMMISSION
PURCHASE CARD TRANSACTIONS
February, 2022

				Department-					
Cardholder		Date	Amount	Payee	Fund Class	Program	Account	Sub	Description
Administration									
Crall	Edward	2/8/2022	\$51.70	EUREKA WATER COMPANY	1000-40000	1000001-NP000	536140		Water for Main office IDC
Broiles	Mitch	2/3/2022	\$194.12	PIKEPASS REBILLS	1000-19201	1000001-NP000	522113		Payment of agency Pikepass account for February 1, 2022 invoice
Powell	Tarron	2/2/2022	\$1.26	STAPLES	1000-19201	1000001-NP000	536130		1 pack of 3 stapler removers
Powell	Tarron	2/2/2022	\$78.56	STAPLES	1000-19201	1000001-NP000	536140		Miscellaneous Office Supplies
Powell	Tarron	2/9/2022	\$104.00	RENAISSANCE WATERFORD	1000-19201	1000001-NP000	522131		GC, 124432, 2/6-2/7/22, GSA Rate
Powell	Tarron	2/23/2022	\$186.93	STAPLES	1000-19201	1000001-NP000	536140		8 packs of a dozen pens; 2 packs of note pads
Powell	Tarron	2/24/2022	(\$249.75)	HILTON DISNEY WRLD COHO	1000-19201	1000001-NP000	522130		Credit on TXN01611646 - TL,300473, 2/11-2/17/22
			\$366.82	Administration					
Watershed Operation & Maintenance									
Green	Clancy	2/16/2022	\$85.84	OKLAHOMANATURALGAS	1000-24500	2000001-NP000	531360		Gas service PV WS shop
Green	Clancy	2/16/2022	\$45.12	PSO TELPAY	1000-24500	2000001-NP000	531370		Electric service for Clinton WS shop
Green	Clancy	2/16/2022	\$354.83	OKLAHOMANATURALGAS	1000-24500	2000001-NP000	531360		Gas service for Clinton WS shop
Green	Clancy	2/16/2022	\$150.47	OG&E/USPAYMENTSBILLPAY	1000-24500	2000001-NP000	531370		Electric service for PV WS shop
Green	Clancy	2/18/2022	\$60.15	TPG PaulsValleyUtilities	1000-24500	2000001-NP000	531350		Sanitation service PV WS shop
Porter	Paige	2/17/2022	\$14.95	AMZN Mktp US ZG98X1723	1000-24500	2000001-NP000	536130		OtterBox Holster Belt Clip
Porter	Paige	2/21/2022	\$114.36	STAPLES	1000-24500	2000001-NP000	536140		FRAMED VIEW BINDER .5IN BL &
			\$825.72	Watershed Operation & Maintenance					
Conservation Districts									
Horinek	Michael	2/24/2022	\$565.39	TWO RIVERS COOP (NEW	1000-40000	3000005-NP000	537170		Corn For Trapping
			\$565.39	Conservation Districts					
Water Quality									
Crall	Edward	2/9/2022	\$32.25	4TE QUALITY WATER BY CULL	1000-40000	5000001-B0201	536140		Water for Bristow Office 22-7
Dantzler-K, Maryanne		2/17/2022	\$96.96	STAPLES	1000-40000	5000001-B0201	536130		Office Organization & Filing for Project Tracking (22-7)
Dantzler-K, Maryanne		2/18/2022	\$68.76	STAPLES	1000-40000	5000001-B0201	536130		Clipboards for Monitoring Field Staff (22-7)
Dantzler-K, Maryanne		2/23/2022	\$375.67	ROMA ITALIAN RESTAURANT	1000-40000	5000001-B0201	536110		Food Purchase for Neighbors Helping Neighbors Outreach
Miller	Candice	2/21/2022	\$96.00	HOLIDAY INN EXPRESS	1000-40000	5000001-B0201	522131		Lodging for BT 107948 Travel (22-8)
Miller	Candice	2/25/2022	\$96.00	BEST WESTERN HOTELS	1000-40000	5000001-B0201	522131		Lodging for BT 107948 Travel (22-8)
Ramming	Jason	2/4/2022	\$2,483.60	CONTAINER SUPPLY	1000-40000	5000001-B0201	537170		wq sampling and fish collection jugs
Ramming	Jason	2/10/2022	\$309.96	Amazon.com 868KX2BJ3	1000-40000	5000001-B0201	535180		waders and wading boots
Ramming	Jason	2/16/2022	\$65.99	AMZN Mktp US 2L5JF8N43	1000-40000	5000001-B0201	535180		hip waders for Jake
Ramming	Jason	2/16/2022	\$5.00	LOVES COUNTRY 00003855	1000-40000	5000001-B0201	537190		ice for samples
Ramming	Jason	2/17/2022	\$5.00	LOVES COUNTRY 00003855	1000-40000	5000001-B0201	537190		ice for samples
Shaw	Kim	2/10/2022	\$288.00	BEST WESTERN	1000-40000	5000001-B0201	522131		BEST WESTERN Atoka - Kim Shaw - GSA rate for 3 nights Feb 5-8, 2022
Shaw	Kim	2/11/2022	\$96.00	HOLIDAY INN EXPRESS	1000-40000	5000001-B0201	522131		Poteau, K SHAW 102260, 1 night - 2/8-9/2022, GSA rate
Zawalski	Becky	2/14/2022	\$96.00	TRAVELODGE	1000-40000	5000001-B0201	522131		Lodging for B. Zawalski 334514 for 1 night at Hampton Inn Woodward
Dantzler-K, Maryanne		2/2/2022	\$1,125.00	DCAM CENTRAL PRINTING	1000-19201	5000001-B0201	531150		Neighbors Helping Neighbors Tri-fold brochures for Poultry Meetings (Neighbors)
Bond	Rebecca	2/1/2022	\$192.00	HOLIDAY INN EXPRESS & SU	1000-40000	5000001-B0202	522130		Lodging for BT 107948 Training in Stillwater
Tramell	Brooks	2/3/2022	\$175.00	PAYPAL ASWM	1000-40000	5000002-B0201	531260		Association of State Wetland Managers Annual Agency Membership
			\$5,607.19	Water Quality					

OKLAHOMA CONSERVATION COMMISSION
PURCHASE CARD TRANSACTIONS
February, 2022

Cardholder				Date	Amount	Payee	Fund Class	Department- Program	Account	Sub	Description
Office of Geograpic and Technical Services											
Brookins	Kendall	2/23/2022	\$445.00	MIDAMERICA GIS CONSORTIUM	1000-20500	6000001-NP000	522150	63	MIDAMERICA GIS CONSORTIUM		
			\$445.00	Office of Geograpic and Technical Services							
ISD Data Processing											
Tramell	Brooks	2/8/2022	\$62.60	ATT BILL PAYMENT	1000-40000	8800010-B0201	531130		Monthly internet for Brooks Tramell 107948 at Cherokee CCD		
Tramell	Brooks	2/9/2022	\$147.02	VALLEY LASER	1000-40000	8800010-B0201	536150		2 Toner cartridges for Bristow office		
Raasch	Tanner	2/14/2022	\$450.00	HOGYE	1000-40000	8800010-B0202	531130		Monthly Subscription for Hogeeye Cameras (35)		
Horinek	Michael	2/18/2022	\$500.00	HOGYE	1000-40000	8800010-E0202	531130	35	Monthly Subscription for Hogeeye Cameras		
Brookins	Kendall	2/2/2022	\$247.92	AMZN Mktp US 954LR6CF3	1000-40000	8800010-NP000	536150	14	batteries for Server UPS		
Brookins	Kendall	2/10/2022	\$5,085.00	PINNACLE BUSINESS SYSTEMS	1000-40000	8800010-NP000	515360	61	maintenance of OKMaps and NG911		
Brookins	Kendall	2/10/2022	\$2,175.00	PINNACLE BUSINESS SYSTEMS	1000-40000	8800010-NP000	515360	62	maintenance of OKMaps and NG911		
Brookins	Kendall	2/16/2022	\$33.75	PINNACLE BUSINESS SYSTEMS	1000-40000	8800010-NP000	515360	61	maintenance of OKMaps and NG911		
Brookins	Kendall	2/16/2022	\$1,200.00	PINNACLE BUSINESS SYSTEMS	1000-40000	8800010-NP000	515360	62	maintenance of OKMaps and NG911		
Brookins	Kendall	2/3/2022	\$780.00	GEOSHACK DALLAS	1000-40000	8800010-NP000	533150	45	renewal for GPS survey equipment		
Green	Clancy	2/2/2022	\$92.79	AT&T PAYMENT	1000-40000	8800010-NP000	531130	41	Monthly Agency Cell Phone Bill, ending 2022.01.13, AML Admin		
Green	Clancy	2/2/2022	\$92.79	AT&T PAYMENT	1000-40000	8800010-NP000	531130	45	Monthly Agency Cell Phone Bill, ending 2022.01.13, AML Project Costs		
Green	Clancy	2/2/2022	\$185.58	AT&T PAYMENT	1000-40000	8800010-NP000	531130	11	Monthly Agency Cell Phone Bill, ending 2022.01.13, Admin		
Powell	Tarron	2/10/2022	\$23.99	AMZN Mktp US 859TU7W13	1000-40000	8800010-NP000	541120	11	1 pack of 10 USB flash drives		
Green	Clancy	2/2/2022	\$486.08	AT&T PAYMENT	1000-24500	8800010-NP000	531130	21	Monthly Agency Cell Phone Bill, ending 2022.01.13, CPD		
Powell	Tarron	2/10/2022	\$201.16	VALLEY LASER	1000-24500	8800010-NP000	534160		2 of each black, cyan, magenta, yellow and 2 pack of black ink cartridges.		
Green	Clancy	2/2/2022	\$4,488.60	SHI INTERNATIONAL CORP	1000-40000	8800010-NP000	541130	51	Renewal & new Adobe licenses for OCC (Annual)		
Green	Clancy	2/2/2022	\$482.86	AT&T PAYMENT	1000-40000	8800010-NP000	531130	51	Monthly Agency Cell Phone Bill, ending 2022.01.13		
Green	Clancy	2/2/2022	\$194.16	AT&T PAYMENT	1000-40000	8800010-NP000	531130	35	Monthly Agency Cell Phone Bill, ending 2022.01.13, DS		
			\$16,929.30	ISD Data Processing							
			\$24,739.42	Total Claims Paid							

OKLAHOMA CONSERVATION COMMISSION
PROGRAM REVENUE SUMMARY
FEBRUARY 2022

DIVISION		PERIOD RECEIPTS		YEAR TO DATE REVENUE
ADMINISTRATION	10			288,091.65
CONSERVATION PROGRAMS	20			2,239,721.07
DISTRICTS	30	446.83		1,883,063.75
ABANDONED MINE LANDS	40			296,584.88
WATER QUALITY	50	482,675.07		2,586,969.82
GIS	60	11,710.07		199,906.71
IT / GIS	88			8,115.98
TOTAL DIVISIONS		494,831.97		7,502,453.86
APPROPRIATED FUNDS		1,143,833.00		9,150,664.00
AGENCY TOTAL		1,638,664.97		16,653,117.86

Note:

The beginning balance for Districts was corrected on 3/23/22 via a -\$477.47 reduction due to a returned check that was incorrectly reported in prior months.



State of Oklahoma
Allotment Budget and Available Cash
As Of March 24,2022

3/24/2022
06:37:04 AM
Page 1

<u>Business Unit</u>	<u>Class</u>	<u>Dept</u>	<u>Bud Ref</u>	<u>Allocations</u>	<u>Pre Encumbered</u>	<u>Encumbered</u>	<u>Current Yr Exp</u>	<u>Prior Yr Exp</u>	<u>Allotment Budget</u>	<u>Available Cash</u>
64500										
	190									0.00
	19001	10	20	462,434.00	.00	.00	272.33	462,161.67	.00	
	19001	20	20	4,815,763.49	.00	.00	.00	4,815,763.49	.00	
	19001	30	20	5,715,379.00	.00	1.02	12,026.73	5,703,351.25	.00	
	19001	50	20	524,873.00	.00	.00	.00	524,873.00	.00	
	19011	50	21	.00	.00	.00	(42,937.04)	42,937.04	.00	
	19021	20	22	444,237.51	.00	.00	444,237.51	.00	.00	
	19021	50	22	475,128.00	.00	.00	475,128.00	.00	.00	
				12,437,815.00		1.02	888,727.53	11,549,086.45		
	191									3,397,939.96
	19101	10	21	592,342.80	.00	.00	56,493.81	535,848.99	.00	
	19101	20	21	4,689,771.60	.00	1.56	236,411.59	3,893,801.39	559,557.06	
	19101	30	21	5,851,532.01	.00	.00	666,704.22	5,080,800.64	104,027.15	
	19101	40	21	.00	.00	.00	.00	.00	.00	
	19101	50	21	621,098.14	.00	.00	566.54	620,531.60	.00	
	19111	10	22	125,000.00	.00	125,000.00	.00	.00	.00	
	19111	20	22	400,000.00	.00	.00	270,476.26	.00	129,523.74	
	19111	50	22	378,901.81	.00	288,276.00	.00	.00	90,625.81	
				12,658,646.36		413,277.56	1,230,652.42	10,130,982.62	883,733.76	
	192									2,239,018.62
	19201	10	22	729,078.00	.00	292,090.22	401,791.81	.00	35,195.97	
	19201	20	22	5,786,320.00	.00	2,182,789.37	3,097,694.95	.00	505,835.68	
	19201	30	22	6,188,979.00	.00	2,051,540.40	4,137,438.60	.00	.00	



State of Oklahoma
Allotment Budget and Available Cash
As Of March 24,2022

3/24/2022
06:37:04 AM
Page 2

<u>Business Unit</u>	<u>Class</u>	<u>Dept</u>	<u>Bud Ref</u>	<u>Allocations</u>	<u>Pre Encumbered</u>	<u>Encumbered</u>	<u>Current Yr Exp</u>	<u>Prior Yr Exp</u>	<u>Allotment Budget</u>	<u>Available Cash</u>
64500										
	192									2,239,018.62
	19201	50	22	1,021,624.00	.00	581,632.39	418,553.02	.00	21,438.59	
				13,726,001.00		5,108,052.38	8,055,478.38		562,470.24	
	200									203,802.39
	205									28,668.02
	20500	10	20	600.00	.00	.00	.00	441.00	159.00	
	20500	10	21	1,400.00	.00	.00	100.65	845.97	453.38	
	20500	60	22	9,370.00	.00	2,418.60	2,016.45	.00	4,934.95	
				11,370.00		2,418.60	2,117.10	1,286.97	5,547.33	
	210									7.40
	215									0.40
	21500	20	21	187,881.00	.00	.00	187,881.00	.00	.00	
				187,881.00			187,881.00			
	220									20,200.83
	22000	50	20	10,000.00	.00	.00	.00	.00	10,000.00	
	22000	50	21	15,000.00	.00	.00	.00	.00	15,000.00	
	22000	50	22	15,000.00	.00	1,000.00	.00	.00	14,000.00	
				40,000.00		1,000.00			39,000.00	
	245									379,031.89
	24500	10	20	60,000.00	.00	.00	.00	250.00	59,750.00	
	24500	10	22	2,000.00	.00	.00	.00	.00	2,000.00	
	24500	20	20	427,035.00	.00	6,602.00	.00	308,043.75	112,389.25	



State of Oklahoma
Allotment Budget and Available Cash
As Of March 24,2022

3/24/2022
06:37:04 AM
Page 3

<u>Business Unit</u>	<u>Class</u>	<u>Dept</u>	<u>Bud Ref</u>	<u>Allocations</u>	<u>Pre Encumbered</u>	<u>Encumbered</u>	<u>Current Yr Exp</u>	<u>Prior Yr Exp</u>	<u>Allotment Budget</u>	<u>Available Cash</u>
64500										
	245									379,031.89
	24500	20	21	172,895.00	.00	7,035.20	35,086.91	80,101.24	50,671.65	
	24500	20	22	135,237.00	.00	37,993.82	77,571.96	.00	19,671.22	
	24500	30	20	11,000.00	.00	.00	.00	.00	11,000.00	
	24500	30	21	11,000.00	.00	.00	.00	.00	11,000.00	
	24500	30	22	11,000.00	.00	.00	10,561.96	.00	438.04	
	24500	40	21	500.00	.00	.00	.00	.00	500.00	
	24500	40	22	500.00	.00	427.41	72.59	.00	.00	
	24500	50	20	60,000.00	.00	.00	.00	28,124.05	31,875.95	
	24500	50	21	237,371.00	.00	25,272.00	1,367.00	25,678.45	185,053.55	
	24500	50	22	331,451.39	.00	172,140.70	79,613.33	.00	79,697.36	
	24500	88	20	16,000.00	.00	.00	.00	15,158.08	841.92	
	24500	88	21	19,585.00	.00	1,170.57	7,812.27	10,601.30	.86	
	24500	88	22	48,000.00	.00	26,320.23	4,825.87	.00	16,853.90	
				1,543,574.39		276,961.93	216,911.89	467,956.87	581,743.70	
	250									6,513,985.45
	25000	20	20	40,983.00	.00	.00	.00	.00	40,983.00	
	25000	20	21	40,983.00	.00	.00	.00	.00	40,983.00	
	25000	20	22	40,983.00	.00	.00	.00	.00	40,983.00	
	25000	30	20	788,310.00	.00	.00	.00	459,104.23	329,205.77	
	25000	30	21	788,310.21	.00	.00	.00	543,558.71	244,751.50	
	25000	30	22	840,000.00	.00	.00	465,614.88	.00	374,385.12	
	25000	50	20	2,688,470.00	.00	807,740.23	.00	1,872,573.80	8,155.97	



State of Oklahoma
Allotment Budget and Available Cash
As Of March 24,2022

3/24/2022
06:37:04 AM
Page 4

<u>Business Unit</u>	<u>Class</u>	<u>Dept</u>	<u>Bud Ref</u>	<u>Allocations</u>	<u>Pre Encumbered</u>	<u>Encumbered</u>	<u>Current Yr Exp</u>	<u>Prior Yr Exp</u>	<u>Allotment Budget</u>	<u>Available Cash</u>
64500										
	250									6,513,985.45
	25000	50	21	4,099,204.00	.00	78,399.05	523,516.71	2,780,157.07	717,131.17	
	25000	50	22	3,794,659.00	.00	2,317,130.88	1,296,764.63	.00	180,763.49	
				13,121,902.21		3,203,270.16	2,285,896.22	5,655,393.81	1,977,342.02	
	255									131,700.00
	25500	10	20	102,140.00	.00	.00	.00	102,140.00	.00	
	25500	10	21	102,000.00	.00	.00	.00	102,000.00	.00	
	25500	10	22	138,000.00	.00	120,040.00	17,960.00	.00	.00	
				342,140.00		120,040.00	17,960.00	204,140.00		
	400									11,139,247.78
	40000	10	20	306,516.00	.00	6,108.86	(272.33)	284,813.29	15,866.18	
	40000	10	21	371,106.35	.00	357.49	57,165.20	299,572.30	14,011.36	
	40000	10	22	147,189.20	.00	64,522.95	79,596.12	.00	3,070.13	
	40000	20	20	5,557,434.00	176,650.00	308,072.38	.00	1,758,078.11	3,314,633.51	
	40000	20	21	3,274,778.61	155,549.99	210,547.12	118,381.14	1,576,370.59	1,213,929.77	
	40000	20	22	5,654,953.00	.00	184,964.20	244,294.01	.00	5,225,694.79	
	40000	30	20	2,267,696.00	.00	29,778.87	(10,347.74)	1,091,466.68	1,156,798.19	
	40000	30	21	1,694,725.00	.00	1,687.48	39,849.63	1,280,909.89	372,278.00	
	40000	30	22	2,160,523.86	.00	298,371.63	869,580.29	.00	992,571.94	
	40000	40	20	4,045,380.00	.00	239,432.79	.00	1,635,642.68	2,170,304.53	
	40000	40	21	4,856,194.49	1,752,295.50	9,100.00	903,038.54	1,192,774.51	998,985.94	
	40000	40	22	4,164,511.55	.00	732,929.96	690,129.45	.00	2,741,452.14	
	40000	50	20	3,730,746.00	.00	526,026.72	.00	3,141,722.62	62,996.66	



State of Oklahoma
Allotment Budget and Available Cash
As Of March 24,2022

3/24/2022
06:37:04 AM
Page 5

<u>Business Unit</u>	<u>Class</u>	<u>Dept</u>	<u>Bud Ref</u>	<u>Allocations</u>	<u>Pre Encumbered</u>	<u>Encumbered</u>	<u>Current Yr Exp</u>	<u>Prior Yr Exp</u>	<u>Allotment Budget</u>	<u>Available Cash</u>
64500										
	400									11,139,247.78
	40000	50	21	3,701,367.98	.00	141,568.91	160,972.79	3,113,090.15	285,736.13	
	40000	50	22	2,905,111.81	.00	1,281,146.01	1,597,479.75	.00	26,486.05	
	40000	60	22	363,586.90	.00	69,753.37	134,734.98	.00	159,098.55	
	40000	88	20	456,900.00	.00	238,914.29	.00	210,267.57	7,718.14	
	40000	88	21	519,447.00	.00	22,603.57	116,521.40	336,699.25	43,622.78	
	40000	88	22	420,895.00	.00	208,310.28	182,221.90	.00	30,362.82	
				46,599,062.75	2,084,495.49	4,574,196.88	5,183,345.13	15,921,407.64	18,835,617.61	
	415									0.52
	424									0.69
	700									533,801.41
	70000	30	20	400,000.00	.00	2,146.56	.00	392,096.28	5,757.16	
	70000	30	21	400,000.00	.00	16,952.74	15,729.70	280,765.99	86,551.57	
	70000	30	22	450,000.00	.00	15,351.17	188,272.84	.00	246,375.99	
				1,250,000.00		34,450.47	204,002.54	672,862.27	338,684.72	
	994									3,748.11
Business Unit Totals				101,918,392.71	2,084,495.49	13,733,669.00	18,272,972.21	44,603,116.63	23,224,139.38	24,591,153.47



State of Oklahoma
Allotment Budget and Available Cash
As Of March 24,2022

3/24/2022
06:37:04 AM
Page 6

<u>Business</u>	<u>Unit</u>	<u>Class</u>	<u>Dept</u>	<u>Bud Ref</u>	<u>Allocations</u>	<u>Pre Encumbered</u>	<u>Encumbered</u>	<u>Current Yr Exp</u>	<u>Prior Yr Exp</u>	<u>Allotment Budget</u>	<u>Available Cash</u>
Grand Totals					101,918,392.71	2,084,495.49	13,733,669.00	18,272,972.21	44,603,116.63	23,224,139.38	24,591,153.47

Recommendation for Appointment of Conservation District Director

District	First Name	Last Name	Succeeds	Term Expires	Number of Meetings	Position Number
Atoka County	Troy	Gammon		6/30/2024	14/14	A
Caney Valley	John	Thomas		6/30/2024	16/18	A
Checotah	John	Kloeckler		6/30/2024	19/20	A
Cherokee County	Glen	Clark		6/30/2024	17/18	A
Comanche County	Cindy	Zelbst		6/30/2024	15/18	A
Craig County	Dale	Tullis		6/30/2024	17/20	A
Creek County	Ted	Alexander	Curtis Haskins	6/30/2023	---	E1
Delaware County	James R.	New, Jr.		6/30/2024	10/17*	A
Garfield County	Brian	Grantz		6/30/2024	18/20	A
Harmon County	Heath	Beanland		6/30/2024	16/19	A
Kiowa County	Nancy	Perrin		6/30/2024	14/20*	A
Konawa	Mark	Robertson	Bryan Thomas	6/30/2024	---	A
Latimer County	Rhonda	Price		6/30/2024	21/21	A
Logan County	Chris	Hopfer		6/30/2024	16/20	A
Major County	Brook	Strader		6/30/2024	19/21	A
McClain County	Everett	Wollenberg		6/30/2024	17/21	A
McIntosh County	Thomas	Shroyer		6/30/2024	8/9	A
Muskogee County	Mike	Oakley		6/30/2024	20/21	A
North Caddo	Doug	Eichelberger		6/30/2024	16/19	A
Nowata County	Ed	Casey		6/30/2024	18/19	A
Okfuskee County	Brandon	Burnett		6/30/2024	21/21	A
Okmulgee County	Janet	Koziol		6/30/2024	21/21	A
Pawnee County	Jake	Ward		6/30/2024	10/22*	A
Payne County	Jake	Linneman		6/30/2024	16/20	A
Rogers County	Lyle	Blakley		6/30/2024	16/20	A
Seminole County	Brian	Carter		6/30/2024	22/22	A
Shawnee	Larry	Hayes		6/30/2024	17/20	A
South Caddo	Ronald	Walzer		6/30/2024	14/21*	A
Talihina	Paul	Dorsey		6/30/2024	20/21	A
Texas County	James	Skelton		6/30/2024	15/15	A
Tillman County	Marlin	Watson		6/30/2024	20/20	A
Upper Washita	Rodney	Unruh		6/30/2024	15/20	A
Wagoner County	J.W.	Edwards		6/30/2024	13/21*	A
Washita County	Justin	Sawatzky	Jeff Sawatzky	6/30/2022	---	E3
West Caddo	Bobby	Weidenmaier		6/30/2024	15/20	A

*Did not meet 75% meeting attendance requirement



***Delaware County Conservation District
PO Box 467
Jay, OK 74346-0467***

***Phone: 918-253-8550
Fax: 918-253-4160***

March 14, 2022

*Mr. Trey Lam, Executive Director
Oklahoma Conservation Commission
2800 N. Lincoln BLVD., Suite 160
Oklahoma City, Ok. 73105-4210*

Dear Mr. Lam:

Enclosed please find James R New Jr. s forms OCC-3B along with her Cooperator agreement. This is the only individual that the Board nominated at their meeting on March 14, 2022. Mr. New made 10 out of 17 meetings. The Board knows this falls short of the 75%. Most of the meeting he missed were weather related or COVID related. The Board feels the Mr. New is the best person for this position.

Should you have any questions, please do not hesitate to call me.

Thank you,

*Christine Rose
District Secretary*

Enclosures

KIOWA COUNTY CONSERVATION DISTRICT
802 W 11th
Hobart, OK 73651

March 9, 2021

Trey Lam, Executive Director
Oklahoma Conservation Commission
2800 N. Lincoln Blvd., Suite 200
Oklahoma City, OK 73105

RE: Reappointment of Nancy Perrin

Dear Mr. Lam,

For the purpose of reappointment, Mrs. Nancy Perrin has not met the required 75% meeting attendance rule. Mrs. Perrin has been on this board for a number of years. During COVID is the first time Mrs. Perrin has not met the 75% rule. We value Nancy as a board member and we are recommending her reappointment.

The Kiowa County Conservation Board of Directors respectfully request the 75% rule be waived for Mrs. Perrin so that she can continue to serve the producers of Kiowa County as a Director of the Conservation District.

Thank you for your time in this matter,

Sincerely,


Justin Krieger
Chairman

DISTRICT DIRECTORS

ALLEN FULTON

JAKE WARD

JUNIOR BRYANT

DARLENE DEWITT

JEFF LENTZ



DISTRICT EMPLOYEES

TAMMIE HOLDER
District Secretary

PAWNEE COUNTY CONSERVATION DISTRICT

701 5TH ST., ROOM 102
PAWNEE, OKLAHOMA 74058
PHONE (918) 762-2736, Ext. 3
pawneccd@conservation.ok.gov

March 7, 2022

Oklahoma Conservation Commission
2800 N Lincoln Blvd, Ste. 200
Oklahoma City OK 73105

The Pawnee County Conservation District would like to recommend Jake Ward for reappointment as a board member. Although he has missed some meetings when in attendance, he is very active. Mr. Ward is a young, full-time farmer/rancher, and family man and does his best to attend meetings. He also represents the Eastern part of our county. Please take this in consideration.

Thank you for your time.

Vice-Chair, Allen Fulton
Pawnee County Conservation District



South Caddo Conservation District
907 West Petree Road Unit 1
Anadarko, Oklahoma 73005
405-247-3747 Fax: 855-417-8400

March 10, 2022


Trey Lam
Executive Director
Oklahoma Conservation Commission


Trey,
This letter is regarding the meeting attendance of Ronald L. Walzer during his current re-appointment term.


Mr. Walzer did not meet the criteria of attending 75% of the required meetings, he attended 14 out of 21 meetings. The reason for missing the required meetings is due to Mr. Walzer contracting Covid 19 during this time. Also, during this time, some of our other board members were infected with Covid 19 which caused us to have lack of quorums, therefore resulting in no meetings during those months.

The South Caddo Conservation District Board of Directors would respectfully request this requirement be rescinded for Mr. Walzer in this circumstance due to these uncertain times that we are living in and dealing with while continuing to provide service to our producers.

Thank you,


Gloria Stearns
Vice Chair
South Caddo Conservation District


Ralph Myers
Secretary/Treasurer
South Caddo Conservation District


Robert Stafford
Member
South Caddo Conservation District


Bill Lafferty
Member
South Caddo Conservation District

***Wagoner County
Conservation District***

**Office of Directors
26114 State Highway 51
Wagoner, OK 74467-8087
918-485-4747 x3**

**Directors
George Stunkard
Coweta
Janet Froeb
Wagoner
J. W. Edwards
Wagoner
Ben Harmon
Porter
Paula Templeton
Wagoner**

March 8, 2022

Oklahoma Conservation Commission
Attn: Oklahoma Conservation Commission & Commissioners
2800 North Lincoln Blvd., Ste 200
Oklahoma City, OK 73105

Oklahoma Conservation Commission and Commissioner,

It has come to the attention of the Wagoner County Conservation District Board of Directors concerning Mr. JW Edwards lack of mandatory attendance required for reappointment. Mr. Edwards has only attended 62% of the meetings making him ineligible for reappointment. However, the Wagoner County Conservation District recognizes the hardships faced by Mr. Edwards over the past 2 years. Due to the pandemic and not being technologically savvy, Mr. Edwards was unable to dial into the teleconference board meetings that were being held at that time. Mr. Edwards also had health related issues over the past couple of years preventing him from being able to attend board meetings, even once they went back to face-to-face meetings. Prior to the pandemic, it was rare for Mr. Edwards to miss a monthly board meeting and if Mr. Edwards would have had the technological skills and capabilities to call into the monthly teleconference board meetings, he would not have missed those either. Because of the pandemic putting a hindrance into a lot of people lives including Mr. Edwards the Wagoner Conservation District strongly feels the need to keep Mr. Edwards as a Wagoner County Conservation District board member and be reappointed back to the board.

Thank you for considering his reappointment and we look forward to hearing from you.

Sincerely,



George W. Stunkard, Chair
Wagoner County Conservation District

OUT OF STATE TRAVEL REQUESTS

OCC ID	DATES	SPONSOR	NAME OF MEETING	LOCATION	ATTENDANCE	EST COST	FUNDING SOURCE
a	May 1 - 6, 2022	South Central Arc Users Group	Annual Conference	Fort Worth, TX	Willoughby	\$0.00	N/A

**OKLAHOMA CONSERVATION COMMISSION
ADMINISTRATION STAFF / DISTRICT SERVICES STAFF
SUMMARY OF ACTIVITIES FOR OCTOBER
Monday, April 04, 2022**

Executive Director/Assistant Director

- Working with NRCS and Chickasaw Nation on providing conservation planning in the Chickasaw Nation
- Participated in planning discussion for National Land and Range Judging contest.
- Participated in meeting on Climate Smart Commodities Grant application discussion.
- Participated OCIA – Flood Control Rehabilitation Bond
- Participated in discussion for repairs of watershed flood control dams with Representative Cole's staff
- Participated in Oka' Advisory Council Meeting
- Participated in GIS Day at the Capitol
- Participated in water quality retreat.
- Participated in Zoom meeting on RIPE Farmer Advisory Network.
- Presented at the Rural Caucus Breakfast.
- Participated at the AML Non-Coal Inventory Workshop.
- Participated in discussion on Learn about Employee Self-service Workday on MS Teams.
- Participated in Partnerships for a Climate Smart Commodities Brainstorming Session.
- Participated in Southwest Drought Learning Network Quarterly Meeting discussion.
- Meeting with Senator Jech.
- Participated in discussion on agreement with NRCS.
- Participated in State Technical Meeting.
- Participated in 319 Acres McIntosh County Brainstorming discussion.
- Participated in Wagoner watershed meeting.
- Participated in The Blue River Foundation of Oklahoma Watershed Management discussion.
- Participated in the Economics of Regenerative Soil Health Systems for Cotton discussion.
- Reconciled EGID billing for March.
- Participated in discussion about location of district watershed aides; upcoming rehab projects and status of watershed projects.
- Participated in the USDA SEB and USDA FAC meetings.
- Attended the Water Quality staff retreat.
- Conducting off-boarding procedures for secretary in Creek County. Worked with Rhonda Bowman to prepare for upcoming retirement in the district.

- Completed Workday Security Groups spreadsheet for the agency to prepare for implementation of new system.
- Participated in Conservation Teams monthly training. This month conducted by K. Kuykendall on completing the I-9 form.
- Researched options for moving agency financial responsibilities back to the agency.
- Completed and submitted bid packet for liability insurance for conservation districts.
- Completed and submitted workers compensation bid packet.
- Worked with AML to complete a budget revision for supplemental appropriation.
- Made presentations to NRCS Teams 10 and 18 about the ongoing feral swine project.
- Continued to revise the conservation district handbook.
- Prepared responses to district requests regarding retirements / upcoming vacancies.
- Processed invoices.
- Developed Commission meeting exhibits for agreements and out of state travel.

Clancy –

- Compiled surplus list & sent for approval
- Sent out FY24 Budget guidance to districts (FY24 Budget due July 15)
- Reviewed Form 941 revision for updates (only for 1st quarter, expect an additional revision later in the year)
- Arranged and participated in Teams call with OMES TAM and selected district employees in preparation for April Teams Trainings
- Facilitated March Teams Training sessions; topic was I-9 form completion, Kari presented
- Revised JPO format and updated guidance; sent out guidance to districts (JPO drafts due June 15, final version in place June 30)
- Completed Indeed postings for Love District Administrator, Marshall Soil Conservation Technician, and Dewey District Technician; responding to applicants as needed
- Continued District Handbook Revisions with Lisa and Janet
- Assisted Dewey CCD with hiring questions
- Updated service date field in Director database; began updating records
- Processed director appointment paperwork
- Compiled new director information
- Filed appointment paperwork and preclaims
- Sent out April Teams Trainings invites; sessions will be April 12 and April 14, OMES will be presenting
- Walked Paige through how to pay CPD bills
- Contacted Upper Washita about emergency meeting and Open Meeting Act
- Scanned November 2021 preclaims
- Researched bid forms/documents for Brooks
- Attended Employee Self-Serve Workday Webinar
- Attended CPO Brown Bag Webinar regarding internal purchasing procedures

General/Misc throughout the month:

- Paid bills/completed works coding/Pcard report as needed
- Provided district assistance as needed/requested

- Update website as needed/requested
- Processed preclaims and claims
- Ran OPERS and Longevity reports, checked longevity payments and annual leave balances, verified personnel action forms in database
- Made additions/edits to The Ripple Effect on behalf of District Services
- Core queries/reports as needed/requested
- Set-up/took down video conference set-up as requested; scheduled online meetings as requested
- Updated fund report
- Ran daily ABAC reports

Tarron –

- Mail distribution for Conservation Commission
- Prepared the Commission Meeting minutes from the previous regular scheduled meeting for review and approval
- Finalized April Commission meeting packet: Prepared tentative meeting agenda; Administration Division Monthly Summary, Commissioner Travel Claims
- Compiled the tentative meeting packet for hard-copy and email distribution to Commission members and principal staff and sent email Meeting Notice
- P-card purchases/works coding
- Participated in State Meeting.
- Participated in State Meeting Debrief discussion.
- Volunteered on GIS Day at the Capitol.
- Registered and booked lodging for Mr. Lam to attend the NASCA Board Meeting in York, Me on 5/24-5/25/22.
- Sending out updates on BrightPath progress as required
- Participated in Webinar – Learn about Employee Self-service in Workday; expecting to go live in May of 2022.
- Sent out Risk Management Surveys for FY23 to each district.
- Updating FY23 Risk Management Surveys for each district.
- Book Commissioner lodging
- Watershed dam inspection organization project ongoing; updating years 2017-2021.
- Timekeeper for Administration, Conservation and GIS
- Run 645 ESS Query Report for Director review
- Mileage reports for Administration, District Services and Conservation
- Other administrative duties such as answering main line, filing, maintaining Executive Director's calendar, ordering office supplies for the Conservation Commission & setting meetings, and facilitating meetings for other staff and any other special requests.

COMMUNICATIONS OVERVIEW

The highlight of coverage for the month came during the three days of the OACD State Meeting. Following is a summary of that outreach:

Coverage of the OACD State Meeting –

Facebook:

33 posts

610 Likes

Reached 24,440 people

OCC Facebook page reach **from Feb. 7 – March 6** was 19,607, up 101 percent and our post engagements were 7,148, up 203 percent. Our page likes were up 52 percent

Instagram:

We stressed the use Instagram stories at the State Meeting and all had more than 20 views with the most having 70 views.

Press release of award winners:

Sent to 1,000-plus media contacts

Carried by Ron Hays

Carried in the Alva newspaper

Sent to Oklahoma Farm & Ranch magazine for May edition

Photos:

Two cards with hundreds of photos on each given to OACD and they placed on Flickr.

Archive folders also created in Photo Bank for OCC

Attended the OACD State Meeting Debrief

Press releases for NRCS Webinars --

Quotes, links and individual topics for Teams 3, 9, 10, 18

Also updated calendar for each of these four teams

Other outreach:

Shared Leopold Award Announcement on social media and release

PowerPoint for Senate Rural Caucus. Also, photos for Facebook and Instagram

Photos sent to Senator Darcy Jech from the Rural Caucus.

Photos and information sent to George Burns of East Zone Employee of the Year Jarred Campbell

Presented Communications Plan at National Land and Range Judging Steering Committee Meeting

NACD requested additional Trusted Adviser Spotlight information on Steve Alspach because they wanted to consider him for Trusted Advisor of the Year.

Turned in Greg Scott Trusted Advisor Spotlight nomination.

Signed OCC up for a position at Ag Day at the Capitol

Informed ODAFF we are interested in significant participation again at Ag on Lincoln

Took photos at GIS Day at the Capitol for social media and for Shellie Willoughby

Listened to Spring Virtual Fly-In Training

Distributed Mike Thralls Scholarship information

Soil Health Program Director open position – Posted to the website and on social media

Communications update:

- * OCC Facebook has 4,455 people who like the page. This is an increase of 2,499 likes since April 2019.
- * Instagram, from Feb. 18, 2022 to March 15, 2022, has had 390 followers.
- * Our Twitter account 23 followers.

Feral Swine Report for March 2022

Northern Oklahoma Feral Swine Project-Michael Horinek

- Damage Assessments are continually being completed.
- Trailer for moving traps was purchased and retrieved.
- Attended Kay, Pawnee, and Osage County Conservation District Board Meetings.
- Utilized game cameras to scout potential trap sites.
- Aided APHIS in the field on numerous occasions scouting, baiting traps, and removing swine from traps.
- Currently 37 landowners have signed up in the project with approximately 36,200 acres have been enrolled in the project area.
- 616 feral swine have been captured directly related to the efforts of the Feral Swine Specialist.
- New landowner contacts are being made.

Red River Swine Project-Tanner Raasch

- Attended Tillman and Cotton County Conservation District Board Meetings.
- Trailer for moving traps was purchased and retrieved.
- Several new locations were scouted, and trail cameras were moved to these locations.
- Talked with several landowners about the project during the month.
- Spent the majority of the time in Cotton County contacting landowners.
- Assisted APHIS with baiting traps and trail camera monitoring on several occasions.

Upper Red River Feral Swine Project – Dustin Burrows

- Attended North Fork of Red River CD and Upper Washita board meetings
- Assisted APHIS with baiting traps, setting up traps and moving traps within the 2 counties
- help APHIS remove hogs from traps
- Signed up 7 Landowners for feral swine eradication
- Eradicated 75 hogs

GENERAL COUNSEL

MARCH 2022 SUMMARY

Meetings Attended:

- **March 1** OCIA Pre-Pricing - Teleconference
- **March 2** OCIA Pre-Release; Post-Pricing/Award; & Lock Rates – Teleconference
- **March 3** Principal Staff Meeting - OKC, OK
- **March 3** Conservation District Handbook Committee – TEAMS
- **March 4** Lower Bayou Easement Meeting – Stillwater, OK
- **March 7** Commission Meeting – OKC, OK
- **March 14** OKC Realtor Board – Zoom
- **March 15** AML Non-Coal Inventory Workshop – OKC, OK
- **March 16** NRCS PDM Meeting - TEAMS
- **March 17** Conservation District Handbook Committee – TEAMS
- **March 21** Supplemental Funding Planning Meeting – OKC, OK
- **March 21** Finance/Payroll Meeting – OKC, OK
- **March 23** Meeting on 319 Acres in McIntosh County – OKC, OK
- **March 24** Conservation District Handbook Committee – TEAMS
- **March 25** Present at Wagoner County CD Landowner Meeting – Coweta, OK
- **March 31** Principal Staff Meeting - OKC, OK

Conservation District Issues:

- Responded to issues and questions for or on behalf of the following conservation districts: Arbuckle CD, Cleveland County CD, Dewey County CD, East Canadian CD, Garvin County CD, Hughes County CD, Love County CD, Murray County CD, Seminole County CD, Sequoyah County CD, South Caddo CD, Stephens County CD, Tulsa County CD, Upper Washita County CD, Wagoner County CD, Washita County CD
- Responded to questions or issues by conservation districts regarding the following topics: encroachment agreements for wind projects and oil and gas project, grow houses

below dam, development around flood control structure, agreement terms, Master Conservancy by-laws and revocations, consent of Junior easements drafts, Call Okie question, Open Meeting Act questions and actions, release of easement, EPA dams, and FSA POA form use

Rehabilitation and Repair Projects:

- **Upper Black Bear Creek Site 62** – The City of Perry has been clearing land rights for this site. The City has filed eminent domain on three property owners: Bales, Vann, Lake Farms. All other landrights have been acquired. Of the three cases moving forward in the Court, Bales and Lake Farms are working on settling terms on a permanent easement for their properties. The remaining landowner, Vann, is continuing.
- **Sallisaw Creek Site 33** – The case rescheduled its hearing to April 4 at 10 am. The hearing will progress the landowners’ petition for judicial review of the decision by the OWRB. The District has been approved by the court as an “Intervenor” which has allowed the District to push this case forward.
- **Lower Bayou 12** - Working to confirm easements and refining the mitigation easement to then sit down and review with the landowner.

Other Flood Control Issues:

- **Bear-Fall Coon Creek Site 20** – Actively working on scheduling a meeting date with the landowners and their engineer and attorney to discuss the location of his home below the dam and the results of a breach study done on the dam. Waiting on dates from the engineer.
- **Caddo Creek Sites** – The Encroachment Agreement between the District and Ringling Solar/Hectate for the location of the solar farm facilities as well as payment to the District for the damages to the multiple flood control structures by the landowner that cost the District almost \$210,000 in repairs shall be heard by the Arbuckle CD Board on April 4.
- **Little Wewoka Creek Site 1** – Waiting on the Muscogee Creek Nation to coordinate discussions with the landowners; email sent mid-January.

AML:

- General administrative correspondence and reviews

- Meetings to discuss hardrock and mining land reclamation and federal funding availability
- Draft legislative language on mining land reclamation
- McGirt - AML issues
 - Correspondence and discussions with OAG
 - Reviewed Stipulation drafts and final filing in Defendant's Muscogee Creek Preliminary Injunction
 - Review Joint Motion for Scheduling and draft order; Joint Motion for Briefing Schedule
 - Review of OSMRE letter and draft response
 - Email correspondence review
 - Updated timeline of all the legal filings and actions

General Commission Issues:

- ❖ Contracts and Agreements: 2
- ❖ Open records: 2
- ❖ Document and Media Drafts & Reviews: 4
- ❖ Research Projects: 1
- ❖ Bond
- ❖ Other small projects: 2

**OKLAHOMA CONSERVATION COMMISSION
WATER QUALITY DIVISION
MARCH MONTHLY SUMMARY**

Shanon Phillips, Director
April 4, 2022

Illinois River Riparian Easement Program

- Riparian exclusion payments have been made with the help of the three participating districts. The projected totals include a total of 31 landowners for the year 2021 totaling 1,498 acres and a total payout of \$88,710.30. These agreements are spread across three counties as follows:
 - **Cherokee County** – Payments have been made to 4 landowners for a total of 328.3 acres of riparian exclusion and a total payment of \$20,682.90.
 - **Delaware County** – Payments have been made to 3 landowners for a total of 75.9 acres of riparian exclusion and a total payout of \$5,009.40.
 - **Adair County** – Payments have been made to 24 landowners for a total of 1,050.8 acres and a total payout of \$63,018.

Blue Thumb March Report

Blue Thumb Water Quality Education Program

Water Quality Division, Oklahoma Conservation Commission

Report for Cheryl Cheadle, Candice Miller, Kim Shaw, Becky Zawalski, Rebecca Bond

Compiled activity for February: + 175

23 people were reached through face-to-face education and outreach; 134 people were reached through the Women in Science virtual panel discussion. We also had 18 link clicks and 2 shares on Meta. (These numbers are for videos and educational outreach beyond our usual social media activity. The numbers were retrieved on March 21, 2022.)

Ongoing Activities: Bug collections and quarterly Q/A; recruiting new Yard by Yard districts and participants

March Activities:

Blue Thumb Trainings:

3/5-6: Blue Thumb Training in McAlester (9 attendees)
3/14: Mini-Academy for Monitoring, Muskogee (6 attendees)
3/26-27: Blue Thumb Training in Woodward

Other Education and Outreach Activities:

3/1: An article about Yard by Yard appeared in the March/April edition of *Oklahoma Today* magazine (unknown number of people reached)
3/17: Informal education about water quality monitoring, Glenpool (5 participants)
3/23: Stream lesson at the Tulsa Dream Center
3/30-31: Bryan County Conservation District Natural Resource Days

Presentations Given by Staff or Volunteers:

- 3/1: Rebecca presented on grant writing at the OACD meeting (18 attendees)
- 3/2: Chery presented to the Human Community Network (virtual event, 11 attendees)

Meetings, Calls and Conferences or Trainings Attended by Staff:

- 3/1: State OACD meeting
- 3/1: Project WET I & T meeting
- 3/2: Assessment to Implementation Workgroup meeting
- 3/7: Commission meeting
- 3/7: LTWA Board meeting
- 3/8: BT staff meeting
- 3/9-10: WQ Division staff retreat
- 3/14: VM Webinar Subcommittee meeting
- 3/15: LTWA Outreach Committee meeting
- 3/15: Project WET Council call
- 3/15: Friends of Blue Thumb meeting
- 3/21: VM Workgroup meeting
- 3/22: Blue Thumb staff meeting
- 3/22: Planning meeting for Full Circle Citizenship Workshop in Broken Arrow
- 3/23: Style Guide Subcommittee meeting
- 3/25: Blue Thumb intern interviews
- 3/28: Blue Thumb intern interview
- 3/28: Indigenous Inclusion training
- 3/29: Fish School planning meeting
- 3/29: EPA NPS webinar (Watershed Planning)
- 3/30: Project WET New Coordinator training
- 3/31: Indigenous Inclusion training

Work in Priority Watersheds:

Rebecca began responding to the EPA comments on the Wister WBP.

- 3/24: Crow Creek Community Zoom meeting

Groundwater Screening Events:

- 3/17: Rebecca and Kim had an educational planning meeting with the Oklahoma Rural Water Association
- 3/30: Groundwater screening event at Harper County Conservation District, Buffalo

Activities Scheduled for April:

- 4/5: Blue Thumb staff meeting
- 4/5: Friends of Blue Thumb meeting
- 4/5: Project WET I & T meeting
- 4/6: Style Guide Subcommittee meeting
- 4/7: OSU Virtual CitSci Expo (Cheryl will participate in "Meet a Real Scientist")

- 4/8: Springfest, Tulsa Garden Center
- 4/8: Oklahoma County CD Natural Resource Day, Camp Shiloh
- 4/9-10: Blue Thumb Training at Langston
- 4/11: LTWA Outreach Committee meeting
- 4/13: All-staff Multigenerational Training
- 4/14: Haskell County CD Fishing Clinic, Stigler
- 4/16: IRWP Illinois River Cleanup event
- 4/18: Bishop Creek Stakeholders' meeting
- 4/19: Blue Thumb staff meeting
- 4/19: Project WET Council call
- 4/20: Style Guide Subcommittee meeting
- 4/22: Earth Day Festival, Durant
- 4/23: Earth Day Festival, Grove
- 4/24: Earth Day Festival, Norman
- 4/26: EcoRise Environmental Justice training
- 4/26: Dewey County CD Natural Resource Day
- 4/28: EcoRise Environmental Justice training
- 4/28: Yard by Yard presentation, Muskogee Master Gardeners
- 4/28: North and West Caddo CD groundwater screening event

Management Staff

1. Participated in the following meetings/calls:
 - a. OACD State meeting (03/01)
 - b. Intra-Division workgroup (Full Assmt to Impl.) (03/02)
 - c. Principal staff (03/03; 03/31)
 - d. Commission Meeting (03/07)
 - e. State meeting debrief (03/07)
 - f. WQ Division Retreat (03/09-03/10)
 - g. Illinois River WIP SWAT update (03/11)
 - h. National Center for Appropriate Technology conference – made presentation (03/15-03/16)
 - i. Partnerships for Climate Smart Communities (03/18)
 - j. IR SWAT model project call (03/21)
 - k. Illinois River Watershed technical working group (03/10, 03/24)
 - l. OCLWA Board (03/23)
 - m. AFT project update (03/24)
 - n. Many conference calls with various Division and agency staff throughout month
2. Prepared WQ Draw
3. Paid invoices
4. Developed information for Match report
5. Performed many administrative tasks
6. Worked on numerous IT related issues
7. Responded to numerous internal and external info requests throughout the month

Soil Health Education Program

- Worked with American Farmland Trust on soil health economic study:

- Began work on NTT/COMET-Farm environmental analysis for case study farms
- Prepared to write final case study documents
- Presented preliminary results of first two case studies at OACD Annual Meeting in Edmond
- All team members attended the Water Quality Retreat in Hinton, where the future direction of the program was discussed
- Blane attended and presented on Human Community Network webinar.
- Taylor Marshall is working on cost-share assistance for managed grazing practices.
- Jimmy presented at multiple soil health educational events
- Blane and Meg presented the soil health tunnel and rainfall simulator at Adair County CARE project field day
- Meg and Blane met with 4 producers on their farms to address soil health, natural resource and economic viability concerns. WORMS/Haney tests performed on 3 new and 1 repeat site.
- Greg Scott and Meg wrote WORMS/Haney test reports for OACD CARE grant champions and producers visited for one-on-one consultations
- Blane continues to make improvements to the design of the rainfall simulator.
- Worked with Dan Dvoretz to prepare Quality Assurance Policies and Procedures (QAPP) plan for WORMS/Haney test data collection. This will ensure that the data we collect is scientifically valid
- Shanon and Kari prepared and made public the position announcement for Soil Health Team Coordinator.
- Blane attended Land & Range Judging contest steering committee meeting and helped plan Rogers CCD judging event.
- Soil Health team made plans to attend Oklahoma Grazing Lands Coalition's conference, more CARE project field days, and worked with districts to plan their own soil health field days/events.
 - Mayes CCD
 - Okmulgee CCD
 - Beaver CCD
- Team members worked with Blue Thumb team to plan Full Circle Citizenship event for teachers and local leaders
- Working toward fleshing out a more detailed and specific Strategic Plan for the team

Monitoring

- Continued routine water quality monitoring for the Rotating Basin Project 5.4 (RBP 5.4) (Lower Red River Basin) cycle.
- Continued routine water quality monitoring for the Rotating Basin Project 1.5 (RBP 1.5) (Upper South Canadian and Grand Neosho Basins) cycle
- Continued monthly water quality sampling at 3 stream sites in the Little Beaver Creek watershed in support of the Little Beaver NRCS National Water Quality Initiative (NWQI)
- Continued support for the monitoring of Holi-Tuska Creek in support of the New Spiro Lake Project in LeFlore County
- Continued subsampling macroinvertebrate collections in preparation for identification by the taxonomist
- Completed final winter macroinvertebrate collections on the Rotating Basin Project 5.4 (RBP 5.4) (Lower Red River Basin) cycle.

- Completed winter 2022 macroinvertebrate collections on the Rotating Basin Project 1.5 (RBP 1.5) (Upper South Canadian and Grand Neosho Basins) cycle

Wetlands

- Completed approximately 10 wetland determinations.
- Responded to citizen requests for locating restorable wetlands through the Wetland Registry hosted on the Wetlands Program Website.
- Conducted mitigation plan review for potential wetland mitigation properties for an *In-Lieu-Fee* program and wetland mitigation banks.
- Continued coordination with Oklahoma State University (OSU) on a floodplain wetland mapping project.
- Continued revising protocol for Restorable Wetland Identification Protocol (RWIP) to improve the ability of the method to locate sites with a high potential for restoration feasibility.
- In coordination with OSU, continued drafting a guidebook and training program for the Oklahoma Rapid Assessment Method (OKRAM), a protocol that can be used to determine wetland condition.
- Continued preparation for the National Wetland Condition Assessment Intensification Project, to collect data at an additional 17 wetland sites this summer, to complete a state assessment of wetland health and continue to refine OKRAM. Began landowner contacts for land access permission.
- Coordinated with and participated as an Interagency Review Team member for the Natural Resources Conservation Service to determine impacts of proposed rehabilitation of watershed dams to meet high-hazard specifications.

Technical Writing & Records Management

Staff conducted the following activities:

- Fulfilled multiple information requests
- Entered sampling information
- Performed routine quality assurance on monitoring data
- Continued analyses to track trends in stream health across the state using the last 20 years of Rotating Basin Program monitoring data.
- Completed selection and order of electronic notebooks for the collection of Rotating Basin Program field data.
- Participated in the Assessment to Implementation Workgroup and sub workgroups to determine best practices and improvement of the uses of monitoring data collected by the Blue Thumb and Rotating Basin Monitoring Programs.
- Continued compiling information for and coordinated annual training as required for the OCC Blue Thumb and Rotating Basin Program monitoring staff.
- Assisted the Soil Health Program in writing a Quality Assurance Program Plan as required to govern the collection of soils data.



Blue Thumb—In Pictures

March 2022



The Best Volunteers Around

Winter bug collections wrapped up this month, and what a month it was! There were a lot of cold, snowy days, but our volunteers are the best of the best and continually braved all the weather that Oklahoma threw at them. The next step after collecting bug samples will be for the volunteers to pick and sort through their sample. This is done inside in a controlled climate, so a lot of volunteers will be fairly happy that they won't have to go out in wintry weather for it!



Fresh Meat!

This month we held a training for new volunteers down in McAlester. While it was a small group, lots of good discussions were had as they learned about stream ecology concepts, water law, water conservation, and so much more. They also seined for fish and bugs, and went through all the chemical tests to become fully-fledged monitoring volunteers.



Education, Education, Education

In addition to having a workshop to show people how to have a functioning landscape right in their own backyards, the Yard by Yard Community Resiliency Project was featured in “Oklahoma Today” magazine! Cheryl Cheadle has been a lead on this project since its inception, and we couldn’t be more excited for the project!



OKLAHOMA CONSERVATION COMMISSION
OFFICE OF GEOGRAPHIC INFORMATION & TECHNICAL SERVICES DIVISION
MONTHLY SUMMARY
Mike Sharp, State Geographic Information Coordinator & Director
March, 2022

OGI & TS Activity

- Worked on various hardware and software support issues for OCC non-OMES computer systems.
- Followed up on and provided assistance regarding OMES helpdesk tickets submitted by OCC and District staff.
- Routine server, software and anti-virus and anti-spam maintenance on OGI computer systems.
- Worked on various office IT issues.
- Worked with various conservation districts on IT issues.

Geographic Information System (GIS) Activity

- Provided GIS services to AML, WQ, Soil Health, District Services and Administration.

Office of Geographic Information/State Geographic Information Council

- Worked on OKMaps servers, software and data.
- Compiled parcel data for statewide parcel data layer.
- Worked on NG911 IT systems configuration and backup.
- Attended 911 Management Authority monthly meeting
- Provided support to OKMaps users.
- Worked on PSAP boundaries.
- Worked on NG911 and OKMaps grants management
- Made preparations for GIS Day at the Capitol that was held on March 9.
- Prepared agenda for April GI Council meeting
- Met with Kirby Smith in the Lt. Governor's office concerning maps for their office.
- Developed Statement of Work with Pinnacle Business Systems using Statewide Contract 1025 to provide technical support and assistance for OKMaps and the NG911 State Repository.

**OKLAHOMA CONSERVATION COMMISSION
ABANDONED MINE LAND DIVISION MONTHLY SUMMARY**

Robert W. Toole, AML Program Director

April 4, 2022

Non-coal AML Inventory

Initiated non-coal AML inventories for:

- Atoka County CD
- Talihina CD
- Caney Valley CD
- Identified potential mines not listed under MRDS system:
 - Muskogee County CD
 - Sequoyah County CD
 - Haskell County CD
 - McIntosh County CD
 - Rogers County CD

Completed initial non-coal AML inventories for:

- Nowata County CD
- Craig County CD
- Mayes County CD
- Wagoner County CD
- Okmulgee County CD
- Sequoyah County Conservation District
- Leflore County Conservation District
- Latimer County Conservation District
- Pittsburg County Conservation District
- Coal County Conservation District
- Checotah Conservation District (No non-coal mines.)
- Tulsa County CD
- Rogers County CD

Non-Coal AML Operations

- Developed a GIS dataset of Disadvantaged Communities Census tracts for Oklahoma.
- Identified Coal and Non-coal sites that are located in Disadvantaged Communities Census tracts.
- Provided assistance to the states of Iowa and Texas regarding the methodology of how to develop a GIS data layer of Disadvantaged Communities Census tracts.
- Developed QA/QC guidelines for completing the AML Non-coal Inventory spreadsheet
- Performed QA/QC on Leflore County CD
- AML staff workshop and training on non-coal inventory process.
- Researched mining operations that have occurred in Oklahoma and the different reclamation techniques that have been employed.

AML Administration & Management

- Review and development of rules for state funded AML program.
- Advanced state-wide non-coal AML inventory.
- Updated non-coal AML data layer on OK Maps.
- Revised non-coal inventory worksheet.
- Modified database criteria for non-coal inventory.
- Continued working with National Association of Abandoned Mine Land Programs (NAAMLPL) to develop guidance for non-coal AML funding.
- Addressed OCC requirements in DOI/OSMRE Stipulation.
- Grants Management: Drafted initial materials in response to OSMRE communication.
- Budget & Financial Management: on-going
- Personnel Management: on-going
- Equipment Management: on-going
- Operations Management: on-going
- Submitted AML articles for The Ripple Effect.
- Managed AML information on OCC website.
- Virtually participated in the NAAMLPL Winter Board of Directors Business Meeting where development of a national non-coal reclamation program was being discussed.
- Assisted Water Quality Division Poultry Planning Committee to develop a Nutrient Management Plan (NMP) tool and new state law pertaining to manure management in Oklahoma. Also assisted with developing an app for producers/planners to utilize in the development of their NMP.
- Participated in OCC and AML Management meetings.
- Participated in GIS Day at the Capitol.
- Proofed scanned files for accuracy.
- Assisted in prepping documents for Conservation Day.
- Submitted vehicle logs for Fleet Management.
- Made Pcard purchases and paid invoices. Submitted required report.
- Edited and created documents for Style Guide Committee.
- Participated in Land & Range Judging Steering Committee meeting.
- Updated GIS webpage.

OKLAHOMA CONSERVATION COMMISSION
CONSERVATION PROGRAMS DIVISION
Tammy Sawatzky, Director
April 4, 2022

Administration

- Reconciled O&M and rehab financial records.
- NRCS agreement management for watershed activities and remedial repairs.
- Conducted the CPD staff meeting.
- Participated in NRCS PDM TEAM meeting.
- Participated in coordination meeting with OWRB and NRCS.
- Attended and made a presentation at the Wagoner County Watershed Symposium.
- Arranged for Channel 4 News to make a site visit to update their story on the Logan County logjam project.
- Attended the OACD State Meeting.
- Attended Commission meeting.
- Prepared CPD report for Commission meeting.
- Claims processed:

	# of Claims	Amount
CPD Administration	9	\$ 7,445.86
Rehabilitation	1	2,823.22
District O&M	3	13,807.00
	TOTAL	24,076.08

Administrative Programs Officer – Paige Porter

- Attended OACD State Meeting in Edmond, OK February 27-March 1st. Provided the following support to OACD:
 - Organized OCC support staff.
 - Opening Session presenter ReView or ReNew: What is Regenerative Agriculture?
 - Procured and created Mentimeter audience engagement and polling presentation.
 - Welcomed and helped curate Statewide Learning Services facilitators Anne Glenzer and Derek Rumer for Tackling Tough Talks and Optimizing Work Flow sessions.
 - Participated in post State Meeting debriefing. Created Mentimeter post-event survey for attendees.
 - Worked with Steve Rhines (Nobel Research Institute) to share data gathered through Opening Session Mentimeter for use in NRI employee engagement and research on regenerative agriculture. Additionally coordinated information and video sharing with Troy Marshall (NASS) and Dan Kittredge (Bionutrient Association).
- Attended Commission meeting on March 7th.
- Reconciled and submitted February P-card statement and activity.
- Field Visit to Logan County sites Bear Fall Coon 17 and 1 with T. Marshall and Watershed Aide and Technician Team. March 8th.
- Went with T. Sawatzky to the GIS Day at the Capitol, March 9th.
- Visited the Logan County log jam to check progress of removal, March 9th with T. Sawatzky.
- Attended Site Showing for Kadashan Bottom channel system, Wagoner Co. with J. Pelley, G. Moore and T. Sawatzky. March 15th.
- Attended NRCS PDM meeting on watershed dams March 16th.

- Participated in virtual Convene training through NACDE on messaging, March 17th.
- Submitted CPD fleet asset information to L. Knauf Owen for agency Risk Management survey.
- Attended Wagoner Co. Watershed Luncheon, March 25th.

Cost-Share Program – Taylor Marshall

- Received and processed claims for Cost-Share claims for payment.
- Attended the 2022 OACD State meeting in Edmond, OK.
- Manned the Sparking the Conservation Conversation Booth at the State Meeting and Contributed to photo gallery for the events.
- Presented on current and upcoming Cost-Share Program Years and facilitated discussion between district employees.
- Attended field day at Bear-Fall Creek watershed dam sites in Logan Co to take photos for the Conservation Programs Website.
- Attended OCC Style Guide sub-committee meeting and continued work on new logo.
- Attended OCC Water Quality Division retreat at Canyon Camp in Hinton, OK and facilitated discussion about state cost share and how our divisions could work well together to make improvements in the program.
- Attended Workday Employee Webinar to get more information about the upcoming changes to employee self service systems.
- Participated in Brainstorming session for the Partnerships for Climate-Smart Commodities Grant opportunity.
- Attended monthly CPD staff meeting.
- Claims processed:

# of Claims	# of Districts	Claim Amount		
<u>PY 23</u>				
48	23	\$115,739.40		
Brush Management		450.53 acres	Well	6
Pond		2,727 cy	Herbaceous Weed Control	59 acres
Firebreak		21,652 ft	Prescribed Burning	197.4 acres
Pumping Plant		1	Watering Facility	4,700 gal
Fence		21,158 ft	Pasture Planting	119 acres
Grassed Waterway		4.3 acres		
<u>PY 24</u>				
2	2	\$5,345.75		
Pipeline		620 ft	Heavy Use Protection Area	1,025 sq ft
Watering Facility		730 gal	Grassed Waterway	1.4 acres

Watershed Rehabilitation and New Construction

- NRCS rehabilitation and new construction agreement management.
- Cottonwood 54 – reached an agreement for final payment of \$621,201.89 to the contractor. A total of \$44,800 (\$1,400/day) of liquidated damages were charged for not completing on time. The contractor's surety company has issued a demand to freeze contract funds. In addition, subcontractor Young Contracting has filed a lawsuit against Stewart Excavating and his surety company for nonpayment.
- Upper Elk 23D – construction continues, we expect the project to be completed by mid-April.

- Administrative, technical and land rights assistance to:

Rehabilitation

Sequoyah County – Sallisaw 33 and Sallisaw 36	Logan County – Cottonwood 54
Town of Wilburton – Fourche Maline 7M	Town of Meeker – Quapaw 15
City of Perry – Upper Black Bear 62	NFRR – Upper Elk 23D
Pontotoc County – Upper Clear Boggy 26	Latimer County – Boiling Springs 1
LeFlore County – Caston Mountain 1 and 2	Adair County – Scraper Hollow 2
East Canadian County – Uncle John 10	

New Construction

Love County – Lower Bayou 12

Operation & Maintenance – George Moore & Johnny Pelley

- Technical, administrative, and legal/easement assistance to 11 Conservation Districts:

Seminole County	Pontotoc County	Logan County	Hughes County
Wagoner County	McClain County	Grady County	Dewey County
Custer County	Love County	Pittsburg County	
- Attended the OACD State Meeting.
- Attended meeting with Hughes County CD staff, board member and new landowner with a watershed dam. Discussed how a dam works and importance of consulting with the district prior to building around the dam.
- Attended the Wagoner County CD Watershed Symposium for landowners.
- Lead a six-member team to assist Logan County CD to clear trees and brush on five watershed dams.
- Approved \$22,792 of O&M funding requests:

<u>District</u>	<u>Project</u>	<u>Amount</u>
Latimer County	Multiple Sites – aerial spraying	\$13,535
McClain County	Finn 14 – remove & dispose tree stumps, repair erosion	2,750
Talihina	Multiple Sites – aerial spraying	6,507