

AGENDA
OKLAHOMA CONSERVATION COMMISSION
Agriculture Building Board Room • 2800 N Lincoln Blvd • Oklahoma City, OK
Monday, December 6, 2021 – 9:30 a.m.

1. Call to Order
2. Roll call
3. Pledge of Allegiance
4. Discussion and possible approval of the November 1, 2021 regular meeting minutes.
5. Recognition of Commission Employees:
 - a. Monty Ramming, WQ Environmental Program Specialist, for being named Employee of the Quarter.
6. Discussion and possible approval of Claims and Financial Statement Summary (Exhibit#1)
7. Discussion and possible approval of Conservation District Director Appointments (Exhibit #2).
8. Out of State Travel Requests (Exhibit #3).
Discussion and possible ratification:
 - a. Kansas Association of Conservation Districts annual meeting – November 21-23, 2021 – Wichita, KS
Discussion and possible approval:
 - b. National Association of Conservation Districts annual meeting– February 12-16, 2022 - Orlando, FL
 - c. State Association of Kansas Watersheds annual meeting – February 1-2, 2022 – Topeka, KS
9. Discussion and possible approval of the Locally Led Conservation Cost-Share Program Year 24 Guidelines (Exhibit #4).
10. Discussion and possible approval of the poultry litter transfer program guidelines (Exhibit #5).
11. Public Comments
12. New Business
13. Break (at option of the Chair)
14. Partnership Reports:

- a. Oklahoma Department of Agriculture, Food and Forestry
- b. USDA-Natural Resources Conservation Service
- c. Oklahoma Association of Conservation Districts

15. Status Reports:

- a. Oklahoma Conservation Commission Members
- b. Oklahoma Conservation Commission Staff
 - 1. Trey Lam, Executive Director
 - 2. Shanon Phillips, Water Quality Director
 - 3. Mike Sharp, Office of Geographic Information and Technical Services Director
 - 4. Robert Toole, Abandoned Mine Land Program Director
 - 5. Tammy Sawatzky, Conservation Programs Director
 - 6. Lisa Knauf Owen, Assistant Director

16. Next Meeting: **Monday**, January 03, 2022, Oklahoma Department of Agriculture Board Room, 2800 N Lincoln Blvd., Oklahoma City, Oklahoma at 9:30 a.m.

17. Adjournment

All items on this agenda, including but not limited to any agenda item concerning the adoption or approval of any resolution, contract, agreement, or any other item of business, are subject to revision or amendment, including additions and/or deletions, without exception. Any revision or amendments will be limited and rationally related to the topic of the agenda item. The Board may defer, strike, continue, table, and/or refer any agenda item to its Executive Director, staff, attorney, and/or refer back or appoint a committee for the purpose of gathering more information the Board may need to take action on any agenda item at a subsequent special or regular meeting of the Board.

NOTE: Following adjournment, Commission members will attend a partnership luncheon hosted by the Oklahoma Association of Conservation Districts in the Agriculture Building Atrium.

MINUTES

CALL TO ORDER

The Oklahoma Conservation Commission met Monday, December 06, 2021, in the Agriculture Building located at 2800 N. Lincoln Boulevard in Oklahoma City, Oklahoma. The meeting was called to order at 9:30 a.m. by Chair Scotty Herriman. He stated this was a regular scheduled meeting held in accordance with the Open Meeting Law, Title 25, Oklahoma Statutes, Sections 301 and following as amended. The agenda for this meeting was posted at 11:30 a.m. Thursday, December 02, 2021, at the front entrance of the Oklahoma Agriculture Building, 2800 N. Lincoln Boulevard, Oklahoma City, Oklahoma, as well as on the agency's website www.ok.gov/conservation.

ROLL CALL

Tarron Powell, Administrative Assistant, took roll call and the following members were in attendance:

Scotty Herriman, Chair, Area 3 Member
Gary Crawley, Secretary, Area 5 Member
Dan Herald, Area 1 Member
Phil Campbell, Area 2 Member

Member absent:

Clay Forst, Vice Chair, Area 4 Member

Others in attendance were:

Trey Lam, Executive Director
Lisa Knauf Owen, Assistant Director
Tarron Powell, Administrative Assistant
Bryan Painter, Communication Director
Clancy Green, Administrative Programs Officer
Michael Horinek, Feral Swine Control Technician
Tanner Raasch, Feral Swine Control Technician
Robert Toole, Abandoned Mine Land Division Director
Tammy Sawatzky, Conservation Programs Director
Taylor Marshall, Cost-Share Program Coordinator
Paige Porter, Administrative Programs Officer
George Moore, Watershed Technician
Johnny Pelley, Watershed Technician
Shanon Phillips, Water Quality Division Director
Greg Kloxin, Water Quality Assistant Director
Ed Crall, Director of Finance and Implementation
Monty Ramming, Watershed Project Coordinator
Jimmy Emmons, Coordinator for Mentoring, Soil Health
Maryanne Dantzler-Kyer, Environmental Projects Coordinator
Mike Sharp, Office of Geographic Information and Technical Services Division Director
Shellie Willoughby, Office of Geographic Information Division, GIS Specialist

Gary O'Neill, Natural Resources Conservation Service State Conservationist
George Stunkard, Board Member of Wagoner County Conservation District

PLEDGE OF ALLEGIANCE

Gary Crawley led the group in the Pledge of Allegiance.

MINUTES OF PREVIOUS REGULAR MEETING

A motion was made by Gary Crawley and seconded by Dan Herald to approve the minutes of the November 01, 2021 Commission meeting as written. Those voting aye were: Herriman, Herald, Campbell and Crawley. Nay votes: none. Motion carried.

RECOGNITION OF COMMISSION EMPLOYEE

Shellie Willoughby, GIS Specialist, recognized Monty Ramming, Water Quality Environmental Program Specialist, for being named employee of the quarter. Ms. Willoughby noted in addition to Monty's current water quality duties Monty has taken on supervising the Oklahoma Conservation Commission's USDA feral swine eradication projects enthusiastically. Some of the characteristics that Monty possesses are knowledge, positive attitude, dedication, and a willingness to help.

CLAIMS/FINANCIAL STATEMENT

Commissioners reviewed the claims register, p-card statement, revenue summary and allotment budget / available cash report as provided by Ms. Owen in Exhibit #1. A motion was made by Mr. Campbell and seconded by Mr. Herald to approve the financial reports as presented. Those voting aye were: Herriman, Herald, Campbell and Crawley. Nay votes: none. Motion carried.

CONSERVATION DISTRICT DIRECTOR APPOINTMENTS

Ms. Green presented a list of directors recommended for appointment by their respective districts as shown in Exhibit #2. Ms. Green noted that all four directors are new. Ms. Green recommended approval of these appointments. After discussion, a motion was made by Mr. Crawley and seconded by Mr. Campbell to approve the list of directors for appointment as presented. Those voting aye were: Herriman, Herald, Campbell and Crawley. Nay votes: none. Motion carried.

OUT OF STATE TRAVEL REQUEST

Mr. Lam presented one new request for ratification as listed as item "a" on Exhibit #3. The request was previously approved by chair Herriman. A motion was made by Mr. Herald and seconded by Mr. Campbell to approve the travel request pending Secretary approval. Those voting aye were: Herriman, Herald, Campbell and Crawley. Nay votes: none. Motion carried

The request denoted as "b" on Exhibit #3 is for up to 3 staff members and Commissioners to attend the National Association of Conservation Districts' Annual meeting in Orlando, Florida. A motion was made by Mr. Campbell and seconded by Mr. Crawley to approve the travel request pending Secretary approval for staff travel. Those voting aye were: Herriman, Herald, Campbell and Crawley. Nay votes: none. Motion carried

Mr. Lam presented one request for approval as listed as item "c" on Exhibit #3. A motion

was made by Mr. Campbell and seconded by Mr. Crawley to approve the travel request pending Secretary approval. Those voting aye were: Herriman, Herald, Campbell and Crawley. Nay votes: none. Motion carried

LOCALLY LED CONSERVATION COST-SHARE PY 24 GUIDELINES

Ms. Marshall recommended approval of the Program Year 24 Cost-Share guidelines as presented in Exhibit #4. Ms. Marshall stated that the Commission is recommending to allocate \$2 million of cost-share funds for Program Year 24 with the allocation period set for December 6, 2021 – April 30, 2022. Staff is proposing that each district receive \$30,300.00 to initiate the program. Ms. Marshall noted that there will be another opportunity to receive cost-share funds after the allocation period has ended for Program Year 24. After discussion, a motion was made by Mr. Herald, seconded by Mr. Crawley, to approve the Cost-Share Program Year 24 guidelines as presented in Exhibit #4. Those voting aye were: Herriman, Herald, Campbell and Crawley. Nay votes: none. Motion carried.

POULTRY LITTER TRANSFER PROGRAM GUIDELINES

Ms. Phillips recommended approval of the 2022 Litter Transfer Guidelines as presented in Exhibit #5. Ms. Phillips noted that beginning January 2022 the Oklahoma Conservation Commission will support the 2022 Poultry Litter Transport Program. The program provides three payments to incentivize litter transfer out of areas where litter has been produced and historically applied in greater concentrations to areas of the state where litter could be used with a lower risk to downstream waterbodies. The first payment incentivizes the poultry grower to sell litter to a qualified buyer by subsidizing the cost of replacement bedding at \$2/ton; The second payment goes to the buyer to help offset cost of transporting product at rate of \$0.08/ton/mile for locations within 100 miles from the grower; the final payment will be to conservation districts that help buyers and sellers ensure compliance with state and program rules. Litter transport will only be funded if produced in and transported to Oklahoma. The Oklahoma Conservation Commission would like to help increase litter use by a wider variety of producers and in further ranging portions of the state to help build soil organic matter and increase soil health. Rules, as well as more detailed maps of litter eligible areas will be sent to districts by December 10, 2021. Additional program limitations include \$10,000 cap for buyers on the purchase of litter, and the repayment will only subsidize transport up to 250 miles from its production location. Ms. Phillips stated interested individuals can go to the Oklahoma State University website as the website has organized contact information for litter brokers and certified litter applicators. After discussion, a motion was made by Mr. Campbell, seconded by Mr. Crawley, to approve the 2022 Litter Transfer Guidelines as presented in Exhibit #5. Those voting aye were: Herriman, Herald, Campbell and Crawley. Nay votes: none. Motion carried.

PUBLIC COMMENTS

None

NEW BUSINESS

None

BREAK

None

CONSERVATION PARTNERSHIP REPORTS

Oklahoma Department of Agriculture, Food and Forestry: Janlee Rowlett, Legislative Liaison, reported on the following items- No report available.

USDA-Natural Resources Conservation Service: Gary O'Neill, State Conservationist, reported on the following items-

- Staffing updates – Stacey Riley is serving as the State Conservationist in Nebraska for 120 days; Brooke Taylor will be acting Assistant State Conservationist for Programs during Stacy's detail; Brent Pannell, Assistant State Conservationist for Field Operations is handling COVID issues; Andy Bennett, CSP Program Manager is on detail to the national office. During Andy's absence, Tiffany Green, will serve as the acting CSP Program Manager; Josh Ketch is Assistant State Conservationist for Management and Strategy. Mr. Ketch's job responsibilities include handling agreements, budget, leases, HR, and procurement.

- Programs NRCS staff is working on – CSP renewals, CSP payments, CSP grassland, EQIP planning and writing CRP plans.

- Watershed Program – Infrastructure Reinvestment and Jobs Act. Been on several calls as to how funding can be requested. There will be informational calls for partners and sponsors. The Act has \$500M in watershed operations, \$118M watershed rehab and funds for EWP.

- COVID update – No change in policy.

Oklahoma Association of Conservation Districts: Trey Lam, Executive Director, Oklahoma Conservation Commission reported on the following items on behalf of Sarah Blaney, OACD Executive Director-

- OACD Area Meetings – Area meetings went well.

- Conservation Christmas Partnership Lunch – Invited individuals in meeting to participate in lunch after board meeting.

- State Meeting Planning- Beginning preparation for meetings on February 27, 2022 – March 1, 2022.

OKLAHOMA CONSERVATION COMMISSION MEMBERS

Mr. Herald – dry climate; no major erosion. Participated in Area I meeting and went well.

Mr. Herriman – dry climate; harvest went well. Introduced George Stunkard in board meeting.

Mr. Crawley – dry climate; concerned about pond water levels. Area 5 meeting went well.

Mr. Campbell – participated in Governor's Water Conference; great experience. Participated in Governor's Veterans Symposium and got to meet Senator Murdock. Participated in the Small Farmers Conference hosted by Oklahoma Black Historical Research Project Incorporated.

OKLAHOMA CONSERVATION COMMISSION STAFF

Executive Director: Mr. Lam reported the following items:

- OACD Area Meetings – Participated in all area meetings; successful.
- State Meeting Planning- Had first meeting and focus will be on regenerative agriculture.
- Neighbors Helping Neighbors – Participated in meeting; water quality is working with GRDA on this program.
- National Watershed Coalition – Participated virtually in meeting.
- Budget Hearing – Meeting is set on December 14, 2021; Subcommittee will be in attendance.
- American Rescue Plan Act – Federal funds are available, and staff has been asked to put together a proposal to submit to legislature.

Water Quality Program: Shanon Phillips, OCC Water Quality Division Director, stated that there was a report in the packet. Ms. Phillips recognized Greg Kloxin, Maryanne Dantzler-Kyer and Clancy Green for help with technical assistance to make sure the Area meetings ran smoothly. Following presentations at the Area III and Area IV meetings there has been a lot of interest in Soil Health Poultry Litter Demonstration Farm Program. Applications will be mailed out to conservation districts in December, seeking two farms in Northeastern Oklahoma and two farms in Southeastern Oklahoma to demonstrate benefits of poultry litter application with soil health, regenerative agriculture practices. Ms. Phillips stated the Oklahoma Conservation Commission was sad to lose Soil Health Program Coordinator Amy Seiger to new opportunities. A job description has been drafted and will be advertised soon to fill the Soil Health Program Coordinator position to continue support of the soil health program.

Office of Geographic Information and Technical Services: Mike Sharp, Director, stated that there was a written report in the packet and would be happy to answer any questions. Mr. Sharp stated that work continues on the NG911 program and OK Maps. Mr. Sharp got the opportunity to meet with Representative Grego to discuss the NG911 program and help address concerns.

Abandoned Mine Lands Reclamation: Robert Toole, Director, stated that a written report was in the Commissioner's packet. Mr. Toole summarized the November 2021 AML Program activity stating construction is on-going on two (2) projects; contracting is on hold for 2 projects pending funding; vegetation management & maintenance monitoring is being performed on seven (7) projects; seven (7) projects are in the design phase; five (5) sites are in realty phase; one (1) maintenance project is in contract process and one (1) completed project has had the Right-of-Entry withdrawn by the landowner who wants to re-assume operation and maintenance of the site for personal use.

Conservation Programs: Tammy Sawatzky, Director of Conservation Programs reported on the following items:

- Interview with Bobcat – Johnny Pelley and George Moore participated in an interview with Bobcat to discuss equipment utilized by the Conservation Program Division. The information from the interview will be displayed on the website and other publications as a testimony to Bobcat equipment.
- Paige Porter has been planning a training day with the watershed aides.
- Rehab work – Cottonwood 54 almost done, finishing with clean up; Upper Elk 23D going well and contractor is doing a good job; Fourche Maline 7M land rights have been completed. Ms. Sawatzky noted the goal is to start construction in the next 3-6 months; cost to complete work

on the Fourche Maline 7M is about \$14 million.

Assistant Director: Lisa Knauf Owen reported on the following items:

Ms. Owen stated that the National Watershed Coalition (NWC) held an annual meeting which was 100% virtual this year. Three hundred people had registered for the two- half day sessions. Mr. Lam facilitated a panel discussion on aging components of structures that in Oklahoma included corrugated metal pipe; Ms. Owen facilitated a panel discussion on climate change with NACD's Climate Task Force. Ms. Owen is working with OMES to recover federal funds that were applied to other state agencies federal debt. It is an ongoing process. Ms. Green is working with new hires in Muskogee, Lincoln and Cotton Counties. Ms. Owen introduced the feral swine technicians and discussed ongoing progress with the project.


NEXT MEETING

The next regular meeting of the Oklahoma Conservation Commission is scheduled to be held on Monday, January 3, 2022, at the Oklahoma Department of Agriculture Building, 2800 N. Lincoln Blvd., Oklahoma City, Oklahoma at 9:30 a.m.

ADJOURNMENT

There being no further business, Mr. Herriman declared the meeting adjourned at 10:34 a.m.

Approved by the Oklahoma Conservation Commission on January 3, 2022.


Chair

OKLAHOMA CONSERVATION COMMISSION
CLAIMS REGISTER BY PROGRAM
FOR THE PERIOD OF OCTOBER 18, 2021 THROUGH NOVEMBER 24, 2021

VOUCHER	FUND CLASS	DEPT	DATE	AMOUNT	ACCOUNT	SUB	PAYEE
Employee Withholdings/Retirement/Insurance							
00064486	19201	3000002	10/19/2021	73,696.65	513250		OKLAHOMA PUBLIC EMPLOYEES RETIREMENT SYS
00064487	19201	3000002	10/19/2021	3,518.63	513250		OKLAHOMA PUBLIC EMPLOYEES RETIREMENT SYS
00064486	70000	3000002	10/19/2021	3,878.77	513250		OKLAHOMA PUBLIC EMPLOYEES RETIREMENT SYS
00064487	70000	3000002	10/19/2021	185.19	513250		OKLAHOMA PUBLIC EMPLOYEES RETIREMENT SYS
00064621	70000	3000002	11/3/2021	2,162.91	512120		AMERICAN FAMILY LIFE ASSURANCE CO
00064622	70000	3000002	11/3/2021	500.00	512110		AMERICAN FIDELITY ASSURANCE COMPANY
00064667	40000	3000002	11/10/2021	130,756.05	512120		STATE & EDUC EMPL GRP INS BD
00064668	40000	3000002	11/10/2021	130,157.33	512120		STATE & EDUC EMPL GRP INS BD
00064667	70000	3000002	11/10/2021	6,921.99	512120		STATE & EDUC EMPL GRP INS BD
00064668	70000	3000002	11/10/2021	6,850.39	512120		STATE & EDUC EMPL GRP INS BD
00064764	70000	3000002	11/23/2021	500.00	512110		AMERICAN FIDELITY ASSURANCE COMPANY
				359,127.91	Employee Withholdings/Retirement/Insurance		
Administration							
00064435	19201	1000001	10/19/2021	213.32	521310		GARY CRAWLEY
00064440	19201	1000001	10/19/2021	29.34	521310		PHIL E CAMPBELL
00064512	19201	1000001	10/20/2021	61.00	521310		GARY CRAWLEY
00064514	19201	1000001	10/20/2021	249.40	521220		LAM III,JESS W
00064514	19201	1000001	10/20/2021	240.50	521230		LAM III,JESS W
00064514	19201	1000001	10/20/2021	82.61	521240		LAM III,JESS W
00064514	19201	1000001	10/20/2021	128.00	521250		LAM III,JESS W
00064514	19201	1000001	10/20/2021	46.14	521210		LAM III,JESS W
00064544	19001	1000001	10/25/2021	272.33	532130		AMERICAN SELF STORAGE
00064544	40000	1000001	10/25/2021	(272.33)	532130		AMERICAN SELF STORAGE
00064590	40000	1000001	10/27/2021	521.50	532130		AMERICAN SELF STORAGE
00064624	19201	1000001	11/3/2021	126.35	534290		COMDATA INC
00064377	19201	1000001	11/4/2021	376.75	519130		OFFICE OF MANAGEMENT & ENTERPRISE SVCS
00064409	19201	1000001	11/4/2021	970.62	532140		OFFICE OF MANAGEMENT & ENTERPRISE SVCS
00064409	19201	1000001	11/4/2021	18.20	522113		OFFICE OF MANAGEMENT & ENTERPRISE SVCS
00064409	19201	1000001	11/4/2021	350.14	534290		OFFICE OF MANAGEMENT & ENTERPRISE SVCS
00064425	19201	1000001	11/4/2021	262.40	515610		OFFICE OF MANAGEMENT & ENTERPRISE SVCS
00064630	19201	1000001	11/5/2021	13.70	535120		AUTHORITY ORDER-PCARD
00064630	19201	1000001	11/5/2021	110.55	536140		AUTHORITY ORDER-PCARD
00064630	19201	1000001	11/5/2021	120.00	533120		AUTHORITY ORDER-PCARD
00064630	19201	1000001	11/5/2021	460.00	522131		AUTHORITY ORDER-PCARD
00064630	19201	1000001	11/5/2021	1,713.27	522130		AUTHORITY ORDER-PCARD
00064630	19201	1000001	11/5/2021	2,063.07	522113		AUTHORITY ORDER-PCARD
00064542	19201	1000001	11/8/2021	392.86	519130		OFFICE OF MANAGEMENT & ENTERPRISE SVCS
00064632	19201	1000001	11/8/2021	125.44	521310		CLAY FORST
00064633	19201	1000001	11/8/2021	70.56	521310		SCOTTY JOE HERRIMAN
00064634	19201	1000001	11/8/2021	197.12	521310		SCOTTY JOE HERRIMAN
00064696	19201	1000001	11/12/2021	350.14	534290		OFFICE OF MANAGEMENT & ENTERPRISE SVCS
00064696	19201	1000001	11/12/2021	18.20	522113		OFFICE OF MANAGEMENT & ENTERPRISE SVCS
00064696	19201	1000001	11/12/2021	970.62	532140		OFFICE OF MANAGEMENT & ENTERPRISE SVCS
00064396	40000	1000001	11/17/2021	3,146.21	532110		OFFICE OF MANAGEMENT & ENTERPRISE SVCS
00064511	19201	1000001	11/23/2021	267.01	534290		OFFICE OF MANAGEMENT & ENTERPRISE SVCS

00064511	19201	1000001	11/23/2021	857.78	532140		OFFICE OF MANAGEMENT & ENTERPRISE SVCS
00064635	40000	1000001	11/24/2021	304.64	521310		DAN HERALD
00064636	40000	1000001	11/24/2021	216.32	521310		GARY CRAWLEY
00064415	40000	1000004	10/22/2021	19,128.54	515660	14	MICHAEL BAKER INTERNATIONAL INC
00064415	40000	1000004	10/22/2021	21,609.96	515660	14	MICHAEL BAKER INTERNATIONAL INC
00064629	40000	1000004	11/5/2021	13,430.00	515660	14	MICHAEL BAKER INTERNATIONAL INC
H0455588	99400		10/25/2021	42.00	633190		UNITED WAY OF CENTRAL OKLAHOMA INC
H0456718	99400		10/29/2021	100.59	633125		OKLAHOMA PUBLIC EMPLOYEES RETIREMENT SYS
H0456720	99400		10/29/2021	114.82	633110		WASHINGTON NATIONAL INSURANCE COMPANY
H0456721	99400		10/29/2021	241.67	633190		UNITED WAY OF CENTRAL OKLAHOMA INC
H0456722	99400		10/29/2021	625.00	633190		OKLAHOMA 529 COLLEGE SAVINGS PLAN
H0456723	99400		10/29/2021	632.25	633110		AMERICAN FAMILY LIFE ASSURANCE CO
H0456724	99400		10/29/2021	600.00	633130		CREDIT UNION ONE OF OKLAHOMA
H0456725	99400		10/29/2021	30.00	633190		OKLA PUBLIC EMPLOYEES ASSOC
H0456726	99400		10/29/2021	29.50	633110		NATIONAL FAMILY CARE LIFE INSURANCE CO
H0456727	99400		10/29/2021	1,443.00	633130		OKLAHOMAS CREDIT UNION
H0457154	99400		11/5/2021	42.00	633190		UNITED WAY OF CENTRAL OKLAHOMA INC
PAYROLL		1000001		86,671.06	511110		DIVISION PAYROLL

159,814.15 Administration

Watershed Operation & Maintenance

00064503	19201	2000001	10/19/2021	212,163.41	548110		CAPITOL IMPROVEMENT AUTHORITY
00064522	19201	2000001	10/20/2021	3,224.34	555170	08	PITTSBURG COUNTY CONSERVATION DISTRICT
00064526	21500	2000001	10/20/2021	172,357.30	541280		GREAT PLAINS LLC
00064526	40000	2000001	10/20/2021	(172,357.30)	541280		GREAT PLAINS LLC
00064527	21500	2000001	10/22/2021	15,523.70	541280		MAD 3 LLC
00064527	40000	2000001	10/22/2021	(15,523.70)	541280		MAD 3 LLC
00064566	19201	2000001	10/25/2021	36,390.00	555170		NOBLE COUNTY CONSERVATION DISTRICT
00063589	19201	2000001	10/27/2021	(4,098.72)	519130		OFFICE OF MANAGEMENT & ENTERPRISE SVCS
00063589	19201	2000001	10/27/2021	4,098.72	519130		OFFICE OF MANAGEMENT & ENTERPRISE SVCS
00064591	19201	2000001	10/28/2021	178.75	555170		MURRAY COUNTY CONSERVATION DISTRICT
00064584	19201	2000001	10/29/2021	178.75	555170		MCCLAIN COUNTY CONSERVATION DISTRICT
00064597	19201	2000001	10/29/2021	500.00	555170		HARMON COUNTY CONSERVATION DISTRICT
00064605	19201	2000001	10/29/2021	3,250.00	555170		LOGAN COUNTY CONSERVATION DISTRICT
00064623	19201	2000001	11/3/2021	19,864.92	531380		USDA APHIS FSO ACCTG SERVICES
00064624	24500	2000001	11/3/2021	7,142.85	534290		COMDATA INC
00064624	24500	2000001	11/3/2021	987.44	533120		COMDATA INC
00064409	19201	2000001	11/4/2021	150.03	534290		OFFICE OF MANAGEMENT & ENTERPRISE SVCS
00064409	19201	2000001	11/4/2021	462.08	532142		OFFICE OF MANAGEMENT & ENTERPRISE SVCS
00064579	19201	2000001	11/5/2021	132.75	555170		OKFUSKEE COUNTY CONSERVATION DISTRICT
00064630	24500	2000001	11/5/2021	60.15	531350		AUTHORITY ORDER-PCARD
00064630	24500	2000001	11/5/2021	20.98	541230		AUTHORITY ORDER-PCARD
00064630	24500	2000001	11/5/2021	13.70	535120		AUTHORITY ORDER-PCARD
00064630	24500	2000001	11/5/2021	39.33	531370		AUTHORITY ORDER-PCARD
00064630	24500	2000001	11/5/2021	37.22	531360		AUTHORITY ORDER-PCARD
00064630	24500	2000001	11/5/2021	1,267.20	522131		AUTHORITY ORDER-PCARD
00064630	24500	2000001	11/5/2021	395.00	535210		AUTHORITY ORDER-PCARD
00064630	24500	2000001	11/5/2021	527.16	522130		AUTHORITY ORDER-PCARD
00064640	24500	2000001	11/8/2021	147.50	521120		MOORE,GEORGE F
00064641	24500	2000001	11/8/2021	132.75	521120		PELLEY,JOHNNY H
00064690	19111	2000001	11/12/2021	66,736.20	541190		CLARK EQUIPMENT COMPANY
00064691	19111	2000001	11/12/2021	66,736.20	541190		CLARK EQUIPMENT COMPANY
00064692	19111	2000001	11/12/2021	70,267.66	541190		CLARK EQUIPMENT COMPANY
00064693	19111	2000001	11/12/2021	66,736.20	541190		CLARK EQUIPMENT COMPANY
00064686	19201	2000001	11/12/2021	223.05	555170		WASHITA COUNTY CONSERVATION DISTRICT
00064687	19201	2000001	11/12/2021	318.80	555170		GRADY COUNTY CONSERVATION DIST
00064696	19201	2000001	11/12/2021	462.08	532142		OFFICE OF MANAGEMENT & ENTERPRISE SVCS
00064696	19201	2000001	11/12/2021	150.03	534290		OFFICE OF MANAGEMENT & ENTERPRISE SVCS
00064704	19201	2000001	11/16/2021	212,163.41	546110		CAPITOL IMPROVEMENT AUTHORITY
00063740	19111	2000001	11/17/2021	485.00	519130		OFFICE OF MANAGEMENT & ENTERPRISE SVCS

00063740	19111	2000001	11/17/2021	(485.00)	519130		OFFICE OF MANAGEMENT & ENTERPRISE SVCS
00064615	19111	2000001	11/17/2021	(315.00)	519130		OFFICE OF MANAGEMENT & ENTERPRISE SVCS
00064615	19111	2000001	11/17/2021	315.00	519130		OFFICE OF MANAGEMENT & ENTERPRISE SVCS
00064755	19201	2000001	11/22/2021	5,628.25	555170		LINCOLN COUNTY CONSERVATION DISTRICT
00064756	19201	2000001	11/22/2021	7,500.00	555170		ATOKA COUNTY CONSERVATION DISTRICT
00064511	19201	2000001	11/23/2021	86.84	534290		OFFICE OF MANAGEMENT & ENTERPRISE SVCS
00064511	19201	2000001	11/23/2021	424.00	532142		OFFICE OF MANAGEMENT & ENTERPRISE SVCS
00064770	19201	2000001	11/23/2021	3,171.86	555170	08	PITTSBURG COUNTY CONSERVATION DISTRICT
00064753	19201	2000001	11/24/2021	69,518.00	555170		CUSTER COUNTY CONSERVATION DISTRICT
00064616	40000	2000003	11/2/2021	305.74	555170		SEQUOYAH COUNTY CONSERVATION DISTRICT
00064617	40000	2000003	11/2/2021	7,735.52	555170		NORTH FORK OF RED RIVER CONSERVATION
00064673	40000	2000003	11/12/2021	5,628.25	515540		LINCOLN COUNTY CONSERVATION DISTRICT
00064688	40000	2000003	11/12/2021	2,464.48	555170		NORTH FORK OF RED RIVER CONSERVATION
00064689	40000	2000003	11/12/2021	7,500.00	555170		ATOKA COUNTY CONSERVATION DISTRICT
00064755	40000	2000003	11/22/2021	(5,628.25)	515540		LINCOLN COUNTY CONSERVATION DISTRICT
00064756	40000	2000003	11/22/2021	(7,500.00)	555170		ATOKA COUNTY CONSERVATION DISTRICT
PAYROLL		2000001		108,985.02	511110		DIVISION PAYROLL

976,879.65 Watershed Operation & Maintenance

Field Services

00064488	19201	3000001	10/19/2021	3,366.18	555170	05	CRAIG COUNTY CONSERVATION DISTRICT
00064488	19201	3000001	10/19/2021	4,719.99	555170	07	CRAIG COUNTY CONSERVATION DISTRICT
00064489	19201	3000001	10/19/2021	4,201.55	555170	01	CENTRAL N CANADIAN RIVER CONSERVATION
00064490	19201	3000001	10/19/2021	290.25	555170		PUSHMATAHA CONSERVATION DISTRICT NO 44
00064490	19201	3000001	10/19/2021	3,240.38	555170	08	PUSHMATAHA CONSERVATION DISTRICT NO 44
00064490	19201	3000001	10/19/2021	2,689.44	555170	08	PUSHMATAHA CONSERVATION DISTRICT NO 44
00064491	19201	3000001	10/19/2021	2,320.58	555170	09	LATIMER COUNTY CONSERVATION DISTRICT
00064492	19201	3000001	10/19/2021	3,062.65	555170	05	LOGAN COUNTY CONSERVATION DISTRICT
00064493	19201	3000001	10/19/2021	278.60	555170		GRADY COUNTY CONSERVATION DIST
00064493	19201	3000001	10/19/2021	2,503.94	555170	01	GRADY COUNTY CONSERVATION DIST
00064493	19201	3000001	10/19/2021	3,397.44	555170	06	GRADY COUNTY CONSERVATION DIST
00064494	19201	3000001	10/19/2021	327.95	555170		TEXAS COUNTY CONSERVATION DISTRICT
00064494	19201	3000001	10/19/2021	2,401.09	555170	01	TEXAS COUNTY CONSERVATION DISTRICT
00064494	19201	3000001	10/19/2021	940.43	555170	12	TEXAS COUNTY CONSERVATION DISTRICT
00064495	19201	3000001	10/19/2021	684.68	555170		BEAVER COUNTY CONSERVATION DISTRICT
00064495	19201	3000001	10/19/2021	2,626.01	555170	01	BEAVER COUNTY CONSERVATION DISTRICT
00064495	19201	3000001	10/19/2021	50.00	555170	12	BEAVER COUNTY CONSERVATION DISTRICT
00064496	19201	3000001	10/19/2021	1,050.93	555170		OTTAWA COUNTY CONSERVATION DISTRICT
00064496	19201	3000001	10/19/2021	3,171.56	555170	02	OTTAWA COUNTY CONSERVATION DISTRICT
00064497	19201	3000001	10/19/2021	2,871.00	555170		SHAWNEE CONSERVATION DISTRICT
00064497	19201	3000001	10/19/2021	2,537.59	555170	09	SHAWNEE CONSERVATION DISTRICT
00064497	19201	3000001	10/19/2021	1,390.45	555170	12	SHAWNEE CONSERVATION DISTRICT
00064498	19201	3000001	10/19/2021	196.29	555170		WAGONER COUNTY CONSERVATION DIST NO 22
00064498	19201	3000001	10/19/2021	3,047.93	555170	06	WAGONER COUNTY CONSERVATION DIST NO 22
00064498	19201	3000001	10/19/2021	3,679.74	555170	08	WAGONER COUNTY CONSERVATION DIST NO 22
00064499	19201	3000001	10/19/2021	301.59	555170		STEPHENS COUNTY CONSERVATION DISTRICT
00064499	19201	3000001	10/19/2021	3,533.33	555170	02	STEPHENS COUNTY CONSERVATION DISTRICT
00064499	19201	3000001	10/19/2021	3,482.55	555170	05	STEPHENS COUNTY CONSERVATION DISTRICT
00064500	19201	3000001	10/19/2021	195.98	555170		GREER COUNTY CONSERVATION DISTRICT
00064500	19201	3000001	10/19/2021	3,081.03	555170	05	GREER COUNTY CONSERVATION DISTRICT
00064500	19201	3000001	10/19/2021	910.33	555170	12	GREER COUNTY CONSERVATION DISTRICT
00064501	19201	3000001	10/19/2021	2,513.34	555170	01	COTTON COUNTY CONSERVATION DISTRICT
00064501	19201	3000001	10/19/2021	3,070.95	555170	08	COTTON COUNTY CONSERVATION DISTRICT
00064502	19201	3000001	10/19/2021	30.00	555170		SEQUOYAH COUNTY CONSERVATION DISTRICT
00064502	19201	3000001	10/19/2021	2,503.31	555170	01	SEQUOYAH COUNTY CONSERVATION DISTRICT
00064504	19201	3000001	10/19/2021	906.66	555170		NOBLE COUNTY CONSERVATION DISTRICT
00064504	19201	3000001	10/19/2021	2,508.40	555170	01	NOBLE COUNTY CONSERVATION DISTRICT
00064504	19201	3000001	10/19/2021	3,011.80	555170	06	NOBLE COUNTY CONSERVATION DISTRICT
00064505	19201	3000001	10/19/2021	771.00	555170		HARPER COUNTY CONSERVATION DISTRICT
00064505	19201	3000001	10/19/2021	2,774.00	555170	01	HARPER COUNTY CONSERVATION DISTRICT

00064505	19201	3000001	10/19/2021	754.15	555170	12	HARPER COUNTY CONSERVATION DISTRICT
00064506	19201	3000001	10/19/2021	278.69	555170		CIMARRON COUNTY CONSERVATION DISTRICT
00064506	19201	3000001	10/19/2021	2,446.74	555170	01	CIMARRON COUNTY CONSERVATION DISTRICT
00064507	19201	3000001	10/19/2021	2,875.36	555170	05	PAYNE COUNTY CONSERVATION FOUNDATION INC
00064508	19201	3000001	10/19/2021	1,143.24	555170	05	PAYNE COUNTY CONSERVATION FOUNDATION INC
00064509	19201	3000001	10/19/2021	275.00	555170		ADAIR COUNTY CONSERVATION DISTRICT NO 67
00064509	19201	3000001	10/19/2021	2,858.76	555170	01	ADAIR COUNTY CONSERVATION DISTRICT NO 67
00064509	19201	3000001	10/19/2021	3,461.67	555170	09	ADAIR COUNTY CONSERVATION DISTRICT NO 67
00064510	19201	3000001	10/19/2021	7,317.72	555170	02	KINGFISHER COUNTY CONSERVATION DISTRICT
00064510	19201	3000001	10/19/2021	2,980.74	555170	08	KINGFISHER COUNTY CONSERVATION DISTRICT
00064490	40000	3000001	10/19/2021	139.83	555170	86	PUSHMATAHA CONSERVATION DISTRICT NO 44
00064492	40000	3000001	10/19/2021	139.83	555170	86	LOGAN COUNTY CONSERVATION DISTRICT
00064495	40000	3000001	10/19/2021	139.83	555170	86	BEAVER COUNTY CONSERVATION DISTRICT
00064496	40000	3000001	10/19/2021	139.83	555170	86	OTTAWA COUNTY CONSERVATION DISTRICT
00064502	40000	3000001	10/19/2021	139.83	555170	86	SEQUOYAH COUNTY CONSERVATION DISTRICT
00064504	40000	3000001	10/19/2021	139.83	555170	86	NOBLE COUNTY CONSERVATION DISTRICT
00064505	40000	3000001	10/19/2021	139.83	555170	86	HARPER COUNTY CONSERVATION DISTRICT
00064507	40000	3000001	10/19/2021	139.83	555170	86	PAYNE COUNTY CONSERVATION FOUNDATION INC
00064510	40000	3000001	10/19/2021	139.83	555170	86	KINGFISHER COUNTY CONSERVATION DISTRICT
00064515	19201	3000001	10/20/2021	1,335.12	555170		PONTOTOC COUNTY C D
00064515	19201	3000001	10/20/2021	3,017.12	555170	06	PONTOTOC COUNTY C D
00064516	19201	3000001	10/20/2021	42.37	555170		GARVIN CONSERVATION DISTRICT
00064516	19201	3000001	10/20/2021	2,450.21	555170	01	GARVIN CONSERVATION DISTRICT
00064516	19201	3000001	10/20/2021	3,010.84	555170	06	GARVIN CONSERVATION DISTRICT
00064517	19201	3000001	10/20/2021	3,485.96	555170	01	MCINTOSH COUNTY CONSERVATION DISTRICT
00064518	19201	3000001	10/20/2021	620.71	555170		KIAMICHI CONSERVATION DISTRICT
00064518	19201	3000001	10/20/2021	3,704.25	555170	01	KIAMICHI CONSERVATION DISTRICT
00064518	19201	3000001	10/20/2021	3,278.23	555170	05	KIAMICHI CONSERVATION DISTRICT
00064519	19201	3000001	10/20/2021	368.00	555170		HASKELL COUNTY CONSERVATION DISTRICT
00064519	19201	3000001	10/20/2021	2,466.04	555170	01	HASKELL COUNTY CONSERVATION DISTRICT
00064520	19201	3000001	10/20/2021	269.13	555170	08	PUSHMATAHA CONSERVATION DISTRICT NO 44
00064521	19201	3000001	10/20/2021	1,946.66	555170		HUGHES COUNTY CONSERVATION DIST
00064521	19201	3000001	10/20/2021	3,271.62	555170	08	HUGHES COUNTY CONSERVATION DIST
00064521	19201	3000001	10/20/2021	402.61	555170	12	HUGHES COUNTY CONSERVATION DIST
00064522	19201	3000001	10/20/2021	2,592.84	555170	01	PITTSBURG COUNTY CONSERVATION DISTRICT
00064522	19201	3000001	10/20/2021	3,799.15	555170	05	PITTSBURG COUNTY CONSERVATION DISTRICT
00064523	19201	3000001	10/20/2021	349.42	555170		DEER CREEK CONSERVATION DISTRICT
00064523	19201	3000001	10/20/2021	2,541.89	555170	05	DEER CREEK CONSERVATION DISTRICT
00064524	19201	3000001	10/20/2021	1,241.73	555170		CHEROKEE COUNTY CONSERVATION DISTRICT
00064524	19201	3000001	10/20/2021	3,065.14	555170	08	CHEROKEE COUNTY CONSERVATION DISTRICT
00064524	19201	3000001	10/20/2021	2,512.24	555170	08	CHEROKEE COUNTY CONSERVATION DISTRICT
00064525	19201	3000001	10/20/2021	2,889.27	555170	02	CUSTER COUNTY CONSERVATION DISTRICT
00064525	19201	3000001	10/20/2021	2,688.53	555170	05	CUSTER COUNTY CONSERVATION DISTRICT
00064528	19201	3000001	10/20/2021	1,958.04	555170		ELLIS COUNTY CONSERVATION DISTRICT
00064528	19201	3000001	10/20/2021	2,452.68	555170	02	ELLIS COUNTY CONSERVATION DISTRICT
00064528	19201	3000001	10/20/2021	1,680.37	555170	12	ELLIS COUNTY CONSERVATION DISTRICT
00064529	19201	3000001	10/20/2021	1,115.82	555170		UPPER WASHITA CONSERVATION DISTRICT
00064529	19201	3000001	10/20/2021	2,436.80	555170	01	UPPER WASHITA CONSERVATION DISTRICT
00064529	19201	3000001	10/20/2021	3,137.29	555170	06	UPPER WASHITA CONSERVATION DISTRICT
00064529	19201	3000001	10/20/2021	167.94	555170	12	UPPER WASHITA CONSERVATION DISTRICT
00064516	40000	3000001	10/20/2021	139.83	555170	86	GARVIN CONSERVATION DISTRICT
00064519	40000	3000001	10/20/2021	139.83	555170	86	HASKELL COUNTY CONSERVATION DISTRICT
00064525	40000	3000001	10/20/2021	139.83	555170	86	CUSTER COUNTY CONSERVATION DISTRICT
00064528	40000	3000001	10/20/2021	139.83	555170	86	ELLIS COUNTY CONSERVATION DISTRICT
00064532	19201	3000001	10/21/2021	200.48	555170		JACKSON COUNTY CONSERVATION DIST
00064532	19201	3000001	10/21/2021	3,040.21	555170	02	JACKSON COUNTY CONSERVATION DIST
00064532	19201	3000001	10/21/2021	3,784.00	555170	05	JACKSON COUNTY CONSERVATION DIST
00064533	19201	3000001	10/21/2021	302.25	555170		WOODWARD COUNTY CONSERVATION DISTRICT
00064533	19201	3000001	10/21/2021	2,724.74	555170	01	WOODWARD COUNTY CONSERVATION DISTRICT
00064533	19201	3000001	10/21/2021	645.90	555170	12	WOODWARD COUNTY CONSERVATION DISTRICT
00064534	19201	3000001	10/21/2021	1,573.55	555170		SOUTH CADDO CONS DISTRICT
00064534	19201	3000001	10/21/2021	3,152.98	555170	05	SOUTH CADDO CONS DISTRICT

00064535	19201	3000001	10/21/2021	1,775.00	555170		MCCLAIN COUNTY CONSERVATION DISTRICT
00064535	19201	3000001	10/21/2021	3,139.86	555170	02	MCCLAIN COUNTY CONSERVATION DISTRICT
00064535	19201	3000001	10/21/2021	3,256.22	555170	06	MCCLAIN COUNTY CONSERVATION DISTRICT
00064536	19201	3000001	10/21/2021	18.90	555170		OKLAHOMA COUNTY CONSERVATION DISTRICT
00064536	19201	3000001	10/21/2021	120.07	555170	99	OKLAHOMA COUNTY CONSERVATION DISTRICT
00064537	19201	3000001	10/21/2021	2,844.67	555170	09	BLAINE COUNTY CONSERVATION DISTRICT
00064538	19201	3000001	10/21/2021	2,844.67	555170	09	BLAINE COUNTY CONSERVATION DISTRICT
00064539	19201	3000001	10/21/2021	2,844.67	555170	09	BLAINE COUNTY CONSERVATION DISTRICT
00064540	19201	3000001	10/21/2021	6,421.49	555170	05	OKLAHOMA COUNTY CONSERVATION DISTRICT
00064541	19201	3000001	10/21/2021	515.48	555170		OKLAHOMA COUNTY CONSERVATION DISTRICT
00064541	19201	3000001	10/21/2021	3,504.51	555170	08	OKLAHOMA COUNTY CONSERVATION DISTRICT
00064533	40000	3000001	10/21/2021	139.83	555170	86	WOODWARD COUNTY CONSERVATION DISTRICT
00064534	40000	3000001	10/21/2021	139.83	555170	86	SOUTH CADDO CONS DISTRICT
00064541	40000	3000001	10/21/2021	139.83	555170	86	OKLAHOMA COUNTY CONSERVATION DISTRICT
00064543	19201	3000001	10/22/2021	136.64	555170	91	WEST CADDO CONSERVATION DISTRICT
00064546	19201	3000001	10/25/2021	243.04	555170	91	NORTH CADDO CONSERVATION DISTRICT
00064551	19201	3000001	10/25/2021	1,314.16	555170		WOODS COUNTY CONSERVATION DISTRICT
00064551	19201	3000001	10/25/2021	2,418.49	555170	05	WOODS COUNTY CONSERVATION DISTRICT
00064552	19201	3000001	10/25/2021	775.00	555170		LINCOLN COUNTY CONSERVATION DISTRICT
00064552	19201	3000001	10/25/2021	2,471.05	555170	01	LINCOLN COUNTY CONSERVATION DISTRICT
00064552	19201	3000001	10/25/2021	2,811.63	555170	05	LINCOLN COUNTY CONSERVATION DISTRICT
00064561	19201	3000001	10/25/2021	1,677.34	555170		ALFALFA COUNTY CONSERVATION DISTRICT
00064561	19201	3000001	10/25/2021	2,511.53	555170	01	ALFALFA COUNTY CONSERVATION DISTRICT
00064562	19201	3000001	10/25/2021	30.00	555170		CLEVELAND COUNTY CONSERVATION DISTRICT
00064562	19201	3000001	10/25/2021	3,088.35	555170	02	CLEVELAND COUNTY CONSERVATION DISTRICT
00064563	19201	3000001	10/25/2021	1,336.60	555170		DELAWARE CO CONSERVATION DISTRICT
00064563	19201	3000001	10/25/2021	2,912.34	555170	01	DELAWARE CO CONSERVATION DISTRICT
00064552	40000	3000001	10/25/2021	139.83	555170	86	LINCOLN COUNTY CONSERVATION DISTRICT
00064556	40000	3000001	10/25/2021	2,000.00	555170		MCINTOSH COUNTY CONSERVATION DISTRICT
00064557	40000	3000001	10/25/2021	2,000.00	555170		PAYNE COUNTY CONSERVATION FOUNDATION INC
00064558	40000	3000001	10/25/2021	2,000.00	555170		JACKSON COUNTY CONSERVATION DIST
00064560	40000	3000001	10/25/2021	1,000.00	555170		MCCLAIN COUNTY CONSERVATION DISTRICT
00064563	40000	3000001	10/25/2021	139.83	555170	86	DELAWARE CO CONSERVATION DISTRICT
00064567	40000	3000001	10/25/2021	2,000.00	555170		WASHITA COUNTY CONSERVATION DISTRICT
00064568	19201	3000001	10/26/2021	144.00	555170		COAL COUNTY CONSERVATION DISTRICT NO 19
00064568	19201	3000001	10/26/2021	2,865.02	555170	02	COAL COUNTY CONSERVATION DISTRICT NO 19
00064568	19201	3000001	10/26/2021	3,390.24	555170	06	COAL COUNTY CONSERVATION DISTRICT NO 19
00064569	19201	3000001	10/26/2021	314.05	555170		PAWNEE COUNTY CONSERVATION DISTRICT
00064569	19201	3000001	10/26/2021	2,881.76	555170	01	PAWNEE COUNTY CONSERVATION DISTRICT
00064570	19201	3000001	10/26/2021	2,335.61	555170		KIOWA COUNTY CONSERVATION DISTRICT NO 76
00064570	19201	3000001	10/26/2021	2,693.05	555170	05	KIOWA COUNTY CONSERVATION DISTRICT NO 76
00064570	19201	3000001	10/26/2021	3,979.86	555170	06	KIOWA COUNTY CONSERVATION DISTRICT NO 76
00064571	19201	3000001	10/26/2021	20.00	555170		NOWATA COUNTY CONSERVATION DISTRICT
00064573	19201	3000001	10/26/2021	292.42	555170		MAYES COUNTY CONSERVATION DISTRICT
00064574	19201	3000001	10/26/2021	405.25	555170		MUSKOGEE COUNTY CONSERVATION DISTRICT
00064569	40000	3000001	10/26/2021	139.83	555170	86	PAWNEE COUNTY CONSERVATION DISTRICT
00064570	40000	3000001	10/26/2021	139.83	555170	86	KIOWA COUNTY CONSERVATION DISTRICT NO 76
00064571	40000	3000001	10/26/2021	139.83	555170	86	NOWATA COUNTY CONSERVATION DISTRICT
00064575	40000	3000001	10/26/2021	2,000.00	555170		MAJOR COUNTY CONSERVATION DISTRICT
00064576	40000	3000001	10/26/2021	2,000.00	555170		ADAIR COUNTY CONSERVATION DISTRICT NO 67
00064577	40000	3000001	10/26/2021	2,000.00	555170		LATIMER COUNTY CONSERVATION DISTRICT
00064564	19201	3000001	10/27/2021	123.74	555170		BRYAN CONSERVATION DISTRICT
00064564	19201	3000001	10/27/2021	2,698.79	555170	08	BRYAN CONSERVATION DISTRICT
00064564	19201	3000001	10/27/2021	750.46	555170	12	BRYAN CONSERVATION DISTRICT
00064564	40000	3000001	10/27/2021	139.83	555170	86	BRYAN CONSERVATION DISTRICT
00064565	40000	3000001	10/27/2021	1,000.00	555170		JEFFERSON COUNTY CONSERVATION DIST
00064593	40000	3000001	10/28/2021	139.83	555170	86	ALFALFA COUNTY CONSERVATION DISTRICT
00064594	40000	3000001	10/28/2021	2,000.00	555170		STEPHENS COUNTY CONSERVATION DISTRICT
00064595	40000	3000001	10/28/2021	2,000.00	555170		MURRAY COUNTY CONSERVATION DISTRICT
00064596	40000	3000001	10/28/2021	1,000.00	555170		OTTAWA COUNTY CONSERVATION DISTRICT
00064559	24500	3000001	10/29/2021	561.96	555170		JEFFERSON COUNTY CONSERVATION DIST
00064604	40000	3000001	10/29/2021	1,000.00	555170		HARMON COUNTY CONSERVATION DISTRICT

00064626	19201	3000001	11/4/2021	346.91	555170		MURRAY COUNTY CONSERVATION DISTRICT
00064626	19201	3000001	11/4/2021	6,287.02	555170	02	MURRAY COUNTY CONSERVATION DISTRICT
00064626	19201	3000001	11/4/2021	3,387.51	555170	06	MURRAY COUNTY CONSERVATION DISTRICT
00064627	19201	3000001	11/4/2021	2,972.63	555170	05	OSAGE COUNTY CONSERVATION DISTRICT
00064627	19201	3000001	11/4/2021	3,029.83	555170	08	OSAGE COUNTY CONSERVATION DISTRICT
00064646	19201	3000001	11/8/2021	139.21	555170		CREEK COUNTY CONSERVATION DISTRICT
00064646	19201	3000001	11/8/2021	3,091.81	555170	02	CREEK COUNTY CONSERVATION DISTRICT
00064646	19201	3000001	11/8/2021	2,411.30	555170	09	CREEK COUNTY CONSERVATION DISTRICT
00064646	40000	3000001	11/8/2021	139.83	555170	86	CREEK COUNTY CONSERVATION DISTRICT
00064647	19201	3000001	11/9/2021	1,375.58	555170	12	KONAWA CONSERVATION DISTRICT
00064647	19201	3000001	11/9/2021	2,412.01	555170	12	KONAWA CONSERVATION DISTRICT
00064648	19201	3000001	11/9/2021	477.09	555170		NORTH CADDO CONSERVATION DISTRICT
00064648	19201	3000001	11/9/2021	2,676.55	555170	01	NORTH CADDO CONSERVATION DISTRICT
00064649	19201	3000001	11/9/2021	2,705.63	555170		WEST CADDO CONSERVATION DISTRICT
00064649	19201	3000001	11/9/2021	3,189.93	555170	05	WEST CADDO CONSERVATION DISTRICT
00064650	19201	3000001	11/9/2021	813.58	555170		OKFUSKEE COUNTY CONSERVATION DISTRICT
00064650	19201	3000001	11/9/2021	2,659.97	555170	01	OKFUSKEE COUNTY CONSERVATION DISTRICT
00064650	19201	3000001	11/9/2021	3,397.52	555170	06	OKFUSKEE COUNTY CONSERVATION DISTRICT
00064651	19201	3000001	11/9/2021	2,870.54	555170	01	TULSA COUNTY CONSERVATION DISTRICT
00064652	19201	3000001	11/9/2021	425.56	555170		TALIHINA CONSERVATION DISTRICT
00064652	19201	3000001	11/9/2021	4,194.53	555170	05	TALIHINA CONSERVATION DISTRICT
00064653	19201	3000001	11/9/2021	413.37	555170		LATIMER COUNTY CONSERVATION DISTRICT
00064653	19201	3000001	11/9/2021	2,320.58	555170	09	LATIMER COUNTY CONSERVATION DISTRICT
00064648	40000	3000001	11/9/2021	139.83	555170	86	NORTH CADDO CONSERVATION DISTRICT
00064649	40000	3000001	11/9/2021	139.83	555170	86	WEST CADDO CONSERVATION DISTRICT
00064655	19201	3000001	11/10/2021	393.39	555170		JOHNSTON COUNTY CONSERVATION DIST
00064655	19201	3000001	11/10/2021	2,437.33	555170	01	JOHNSTON COUNTY CONSERVATION DIST
00064656	19201	3000001	11/10/2021	1,127.59	555170		SEMINOLE COUNTY CONSERVATION DISTRICT
00064656	19201	3000001	11/10/2021	3,280.06	555170	03	SEMINOLE COUNTY CONSERVATION DISTRICT
00064657	19201	3000001	11/10/2021	771.50	555170		MAJOR COUNTY CONSERVATION DISTRICT
00064657	19201	3000001	11/10/2021	3,230.95	555170	02	MAJOR COUNTY CONSERVATION DISTRICT
00064657	19201	3000001	11/10/2021	3,203.47	555170	08	MAJOR COUNTY CONSERVATION DISTRICT
00064658	19201	3000001	11/10/2021	630.08	555170		DEWEY COUNTY CONSERVATION DISTRICT
00064658	19201	3000001	11/10/2021	2,878.78	555170	05	DEWEY COUNTY CONSERVATION DISTRICT
00064658	19201	3000001	11/10/2021	2,773.31	555170	08	DEWEY COUNTY CONSERVATION DISTRICT
00064659	19201	3000001	11/10/2021	262.05	555170		OKLAHOMA COUNTY CONSERVATION DISTRICT
00064659	19201	3000001	11/10/2021	3,345.19	555170	08	OKLAHOMA COUNTY CONSERVATION DISTRICT
00064660	19201	3000001	11/10/2021	2,976.69	555170	05	OKLAHOMA COUNTY CONSERVATION DISTRICT
00064661	19201	3000001	11/10/2021	181.56	555170		CHEROKEE COUNTY CONSERVATION DISTRICT
00064661	19201	3000001	11/10/2021	2,512.24	555170	08	CHEROKEE COUNTY CONSERVATION DISTRICT
00064661	19201	3000001	11/10/2021	3,065.14	555170	08	CHEROKEE COUNTY CONSERVATION DISTRICT
00064662	19201	3000001	11/10/2021	2,972.63	555170	05	OSAGE COUNTY CONSERVATION DISTRICT
00064662	19201	3000001	11/10/2021	3,029.83	555170	08	OSAGE COUNTY CONSERVATION DISTRICT
00064663	19201	3000001	11/10/2021	2,572.51	555170	01	OKMULGEE COUNTY CONSERVATION DISTRICT
00064663	19201	3000001	11/10/2021	2,561.80	555170	11	OKMULGEE COUNTY CONSERVATION DISTRICT
00064664	19201	3000001	11/10/2021	40.00	555170		TILLMAN COUNTY CONSERVATION DISTRICT
00064664	19201	3000001	11/10/2021	2,970.97	555170	02	TILLMAN COUNTY CONSERVATION DISTRICT
00064665	19201	3000001	11/10/2021	155.54	555170		COMANCHE COUNTY CONSERVATION DISTRICT
00064665	19201	3000001	11/10/2021	2,827.29	555170	01	COMANCHE COUNTY CONSERVATION DISTRICT
00064665	19201	3000001	11/10/2021	3,236.29	555170	05	COMANCHE COUNTY CONSERVATION DISTRICT
00064666	19201	3000001	11/10/2021	1,509.29	555170		CANEY VALLEY CONSERVATION DISTRICT
00064666	19201	3000001	11/10/2021	2,689.54	555170	01	CANEY VALLEY CONSERVATION DISTRICT
00064656	40000	3000001	11/10/2021	139.83	555170	86	SEMINOLE COUNTY CONSERVATION DISTRICT
00064657	40000	3000001	11/10/2021	139.83	555170	86	MAJOR COUNTY CONSERVATION DISTRICT
00064664	40000	3000001	11/10/2021	139.83	555170	86	TILLMAN COUNTY CONSERVATION DISTRICT
00064665	40000	3000001	11/10/2021	139.83	555170	86	COMANCHE COUNTY CONSERVATION DISTRICT
00064666	40000	3000001	11/10/2021	139.83	555170	86	CANEY VALLEY CONSERVATION DISTRICT
00064669	19201	3000001	11/12/2021	353.60	555170		GRADY COUNTY CONSERVATION DIST
00064669	19201	3000001	11/12/2021	2,503.94	555170	01	GRADY COUNTY CONSERVATION DIST
00064669	19201	3000001	11/12/2021	3,397.44	555170	06	GRADY COUNTY CONSERVATION DIST
00064670	19201	3000001	11/12/2021	791.18	555170		PONTOTOC COUNTY C D
00064670	19201	3000001	11/12/2021	3,017.12	555170	06	PONTOTOC COUNTY C D

00064672	19201	3000001	11/12/2021	114.99	555170		TULSA COUNTY CONSERVATION DISTRICT
00064672	19201	3000001	11/12/2021	353.13	555170		TULSA COUNTY CONSERVATION DISTRICT
00064672	19201	3000001	11/12/2021	2,870.54	555170	01	TULSA COUNTY CONSERVATION DISTRICT
00064675	19201	3000001	11/12/2021	105.84	555170	91	MURRAY COUNTY CONSERVATION DISTRICT
00064680	19201	3000001	11/12/2021	101.69	555170		MARSHALL COUNTY CONSERVATION DISTRICT
00064681	19201	3000001	11/12/2021	25.76	555170		MARSHALL COUNTY CONSERVATION DISTRICT
00064682	19201	3000001	11/12/2021	25.76	555170		MARSHALL COUNTY CONSERVATION DISTRICT
00064683	19201	3000001	11/12/2021	94.08	555170	91	CANEY VALLEY CONSERVATION DISTRICT
00064684	19201	3000001	11/12/2021	94.60	555170	99	OKLAHOMA COUNTY CONSERVATION DISTRICT
00064685	19201	3000001	11/12/2021	383.80	555170		MUSKOGEE COUNTY CONSERVATION DISTRICT
00064669	40000	3000001	11/12/2021	139.83	555170	86	GRADY COUNTY CONSERVATION DIST
00064670	40000	3000001	11/12/2021	139.83	555170	86	PONTOTOC COUNTY C D
00064672	40000	3000001	11/12/2021	139.83	555170	86	TULSA COUNTY CONSERVATION DISTRICT
00064674	40000	3000001	11/12/2021	1,000.00	555170		SEMINOLE COUNTY CONSERVATION DISTRICT
00064685	40000	3000001	11/12/2021	139.83	555170	86	MUSKOGEE COUNTY CONSERVATION DISTRICT
00064702	40000	3000001	11/12/2021	2,000.00	555170		LEFLORE COUNTY CONSERVATION DISTRICT
00064671	19201	3000001	11/16/2021	2,375.00	555170		GARFIELD CO CONSERVATION DISTRICT
00064671	19201	3000001	11/16/2021	3,145.79	555170	08	GARFIELD CO CONSERVATION DISTRICT
00064671	19201	3000001	11/16/2021	1,071.55	555170	12	GARFIELD CO CONSERVATION DISTRICT
00064705	19201	3000001	11/16/2021	2,537.59	555170	09	SHAWNEE CONSERVATION DISTRICT
00064705	19201	3000001	11/16/2021	1,191.81	555170	12	SHAWNEE CONSERVATION DISTRICT
00064708	19201	3000001	11/16/2021	1,200.00	555170		ADAIR COUNTY CONSERVATION DISTRICT NO 67
00064708	19201	3000001	11/16/2021	2,858.76	555170	01	ADAIR COUNTY CONSERVATION DISTRICT NO 67
00064708	19201	3000001	11/16/2021	3,461.67	555170	09	ADAIR COUNTY CONSERVATION DISTRICT NO 67
00064709	19201	3000001	11/16/2021	285.41	555170		HASKELL COUNTY CONSERVATION DISTRICT
00064709	19201	3000001	11/16/2021	2,466.04	555170	01	HASKELL COUNTY CONSERVATION DISTRICT
00064710	19201	3000001	11/16/2021	146.10	555170		OTTAWA COUNTY CONSERVATION DISTRICT
00064710	19201	3000001	11/16/2021	3,171.56	555170	02	OTTAWA COUNTY CONSERVATION DISTRICT
00064671	40000	3000001	11/16/2021	139.83	555170	86	GARFIELD CO CONSERVATION DISTRICT
00064711	19201	3000001	11/17/2021	2,912.34	555170	01	DELAWARE CO CONSERVATION DISTRICT
00064711	19201	3000001	11/17/2021	1,179.80	555170	12	DELAWARE CO CONSERVATION DISTRICT
00064712	19201	3000001	11/17/2021	866.37	555170		ROGERS COUNTY CONSERVATION DISTRICT
00064712	19201	3000001	11/17/2021	4,331.00	555170	11	ROGERS COUNTY CONSERVATION DISTRICT
00064712	19201	3000001	11/17/2021	2,978.81	555170	11	ROGERS COUNTY CONSERVATION DISTRICT
00064712	19201	3000001	11/17/2021	530.84	555170	12	ROGERS COUNTY CONSERVATION DISTRICT
00064714	19201	3000001	11/17/2021	3,366.18	555170	05	CRAIG COUNTY CONSERVATION DISTRICT
00064714	19201	3000001	11/17/2021	2,674.64	555170	07	CRAIG COUNTY CONSERVATION DISTRICT
00064715	19201	3000001	11/17/2021	1,759.62	555170		COAL COUNTY CONSERVATION DISTRICT NO 19
00064715	19201	3000001	11/17/2021	2,865.02	555170	02	COAL COUNTY CONSERVATION DISTRICT NO 19
00064715	19201	3000001	11/17/2021	5,587.64	555170	06	COAL COUNTY CONSERVATION DISTRICT NO 19
00064716	19201	3000001	11/17/2021	2,889.27	555170	02	CUSTER COUNTY CONSERVATION DISTRICT
00064716	19201	3000001	11/17/2021	2,688.53	555170	05	CUSTER COUNTY CONSERVATION DISTRICT
00064717	19201	3000001	11/17/2021	379.80	555170		WAGONER COUNTY CONSERVATION DIST NO 22
00064717	19201	3000001	11/17/2021	3,047.93	555170	06	WAGONER COUNTY CONSERVATION DIST NO 22
00064717	19201	3000001	11/17/2021	3,679.74	555170	08	WAGONER COUNTY CONSERVATION DIST NO 22
00064718	19201	3000001	11/17/2021	1,577.52	555170		LEFLORE COUNTY CONSERVATION DISTRICT
00064718	19201	3000001	11/17/2021	3,126.22	555170	02	LEFLORE COUNTY CONSERVATION DISTRICT
00064718	19201	3000001	11/17/2021	3,617.04	555170	12	LEFLORE COUNTY CONSERVATION DISTRICT
00064719	19201	3000001	11/17/2021	216.48	555170		ARBUCKLE CONSERVATION DISTRICT
00064719	19201	3000001	11/17/2021	3,001.65	555170	06	ARBUCKLE CONSERVATION DISTRICT
00064719	19201	3000001	11/17/2021	3,287.91	555170	08	ARBUCKLE CONSERVATION DISTRICT
00064720	19201	3000001	11/17/2021	2,774.00	555170	01	HARPER COUNTY CONSERVATION DISTRICT
00064720	19201	3000001	11/17/2021	484.81	555170	12	HARPER COUNTY CONSERVATION DISTRICT
00064721	19201	3000001	11/17/2021	157.00	555170		ATOKA COUNTY CONSERVATION DISTRICT
00064721	19201	3000001	11/17/2021	3,192.34	555170	02	ATOKA COUNTY CONSERVATION DISTRICT
00064721	19201	3000001	11/17/2021	2,568.23	555170	07	ATOKA COUNTY CONSERVATION DISTRICT
00064722	19201	3000001	11/17/2021	518.24	555170		SEQUOYAH COUNTY CONSERVATION DISTRICT
00064722	19201	3000001	11/17/2021	2,503.31	555170	01	SEQUOYAH COUNTY CONSERVATION DISTRICT
00064723	19201	3000001	11/17/2021	1,212.43	555170		TEXAS COUNTY CONSERVATION DISTRICT
00064723	19201	3000001	11/17/2021	2,401.09	555170	01	TEXAS COUNTY CONSERVATION DISTRICT
00064723	19201	3000001	11/17/2021	352.66	555170	12	TEXAS COUNTY CONSERVATION DISTRICT
00064724	19201	3000001	11/17/2021	2,028.36	555170		ELLIS COUNTY CONSERVATION DISTRICT

00064724	19201	3000001	11/17/2021	2,452.68	555170	02	ELLIS COUNTY CONSERVATION DISTRICT
00064724	19201	3000001	11/17/2021	1,680.37	555170	12	ELLIS COUNTY CONSERVATION DISTRICT
00064725	19201	3000001	11/17/2021	3,227.02	555170	02	KINGFISHER COUNTY CONSERVATION DISTRICT
00064725	19201	3000001	11/17/2021	2,799.94	555170	08	KINGFISHER COUNTY CONSERVATION DISTRICT
00064726	19201	3000001	11/17/2021	1,395.17	555170		WASHITA COUNTY CONSERVATION DISTRICT
00064726	19201	3000001	11/17/2021	2,419.12	555170	09	WASHITA COUNTY CONSERVATION DISTRICT
00064726	19201	3000001	11/17/2021	3,435.74	555170	11	WASHITA COUNTY CONSERVATION DISTRICT
00064727	19201	3000001	11/17/2021	259.88	555170		PAWNEE COUNTY CONSERVATION DISTRICT
00064727	19201	3000001	11/17/2021	2,881.76	555170	01	PAWNEE COUNTY CONSERVATION DISTRICT
00064728	19201	3000001	11/17/2021	115.00	555170		MCCLAIN COUNTY CONSERVATION DISTRICT
00064728	19201	3000001	11/17/2021	3,139.86	555170	02	MCCLAIN COUNTY CONSERVATION DISTRICT
00064728	19201	3000001	11/17/2021	3,256.22	555170	06	MCCLAIN COUNTY CONSERVATION DISTRICT
00064729	19201	3000001	11/17/2021	2,743.98	555170	01	COTTON COUNTY CONSERVATION DISTRICT
00064729	19201	3000001	11/17/2021	6,268.16	555170	08	COTTON COUNTY CONSERVATION DISTRICT
00064730	19201	3000001	11/17/2021	998.67	555170		MARSHALL COUNTY CONSERVATION DISTRICT
00064730	19201	3000001	11/17/2021	2,448.97	555170	01	MARSHALL COUNTY CONSERVATION DISTRICT
00064730	19201	3000001	11/17/2021	780.00	555170	12	MARSHALL COUNTY CONSERVATION DISTRICT
00064731	19201	3000001	11/17/2021	925.05	555170		WOODS COUNTY CONSERVATION DISTRICT
00064731	19201	3000001	11/17/2021	2,268.32	555170	05	WOODS COUNTY CONSERVATION DISTRICT
00064712	40000	3000001	11/17/2021	139.83	555170	86	ROGERS COUNTY CONSERVATION DISTRICT
00064715	40000	3000001	11/17/2021	139.83	555170	86	COAL COUNTY CONSERVATION DISTRICT NO 19
00064717	40000	3000001	11/17/2021	139.83	555170	86	WAGONER COUNTY CONSERVATION DIST NO 22
00064721	40000	3000001	11/17/2021	139.83	555170	86	ATOKA COUNTY CONSERVATION DISTRICT
00064726	40000	3000001	11/17/2021	139.83	555170	86	WASHITA COUNTY CONSERVATION DISTRICT
00064728	40000	3000001	11/17/2021	139.83	555170	86	MCCLAIN COUNTY CONSERVATION DISTRICT
00064729	40000	3000001	11/17/2021	139.83	555170	86	COTTON COUNTY CONSERVATION DISTRICT
00064733	19201	3000001	11/18/2021	2,812.07	555170	01	MCINTOSH COUNTY CONSERVATION DISTRICT
00064734	19201	3000001	11/18/2021	1,115.82	555170		UPPER WASHITA CONSERVATION DISTRICT
00064734	19201	3000001	11/18/2021	2,436.80	555170	01	UPPER WASHITA CONSERVATION DISTRICT
00064734	19201	3000001	11/18/2021	3,137.29	555170	06	UPPER WASHITA CONSERVATION DISTRICT
00064734	19201	3000001	11/18/2021	232.52	555170	12	UPPER WASHITA CONSERVATION DISTRICT
00064735	19201	3000001	11/18/2021	16.80	555170		LOVE COUNTY CONSERVATION DISTRICT
00064735	19201	3000001	11/18/2021	3,822.28	555170	05	LOVE COUNTY CONSERVATION DISTRICT
00064736	19201	3000001	11/18/2021	471.49	555170		NOBLE COUNTY CONSERVATION DISTRICT
00064736	19201	3000001	11/18/2021	2,508.40	555170	01	NOBLE COUNTY CONSERVATION DISTRICT
00064736	19201	3000001	11/18/2021	3,011.80	555170	06	NOBLE COUNTY CONSERVATION DISTRICT
00064734	40000	3000001	11/18/2021	139.83	555170	86	UPPER WASHITA CONSERVATION DISTRICT
00064735	40000	3000001	11/18/2021	139.83	555170	86	LOVE COUNTY CONSERVATION DISTRICT
00064740	19201	3000001	11/19/2021	412.42	555170		STEPHENS COUNTY CONSERVATION DISTRICT
00064740	19201	3000001	11/19/2021	3,533.33	555170	02	STEPHENS COUNTY CONSERVATION DISTRICT
00064740	19201	3000001	11/19/2021	3,482.55	555170	05	STEPHENS COUNTY CONSERVATION DISTRICT
00064750	19201	3000001	11/19/2021	4,008.00	555170		CUSTER COUNTY CONSERVATION DISTRICT
00064751	19201	3000001	11/19/2021	1,153.64	555170		NOWATA COUNTY CONSERVATION DISTRICT
00064752	19201	3000001	11/19/2021	432.77	555170		MAYES COUNTY CONSERVATION DISTRICT
00064740	40000	3000001	11/19/2021	139.83	555170	86	STEPHENS COUNTY CONSERVATION DISTRICT
00064766	19201	3000001	11/23/2021	712.14	555170		KIOWA COUNTY CONSERVATION DISTRICT NO 76
00064766	19201	3000001	11/23/2021	2,693.05	555170	05	KIOWA COUNTY CONSERVATION DISTRICT NO 76
00064766	19201	3000001	11/23/2021	3,979.86	555170	06	KIOWA COUNTY CONSERVATION DISTRICT NO 76
00064767	19201	3000001	11/23/2021	507.27	555170		JEFFERSON COUNTY CONSERVATION DIST
00064767	19201	3000001	11/23/2021	2,465.95	555170	01	JEFFERSON COUNTY CONSERVATION DIST
00064768	19201	3000001	11/23/2021	458.59	555170	12	HUGHES COUNTY CONSERVATION DIST
00064769	19201	3000001	11/23/2021	788.51	555170		HUGHES COUNTY CONSERVATION DIST
00064769	19201	3000001	11/23/2021	3,271.62	555170	08	HUGHES COUNTY CONSERVATION DIST
00064769	19201	3000001	11/23/2021	580.23	555170	12	HUGHES COUNTY CONSERVATION DIST
00064770	19201	3000001	11/23/2021	174.72	555170		PITTSBURG COUNTY CONSERVATION DISTRICT
00064770	19201	3000001	11/23/2021	2,592.84	555170	01	PITTSBURG COUNTY CONSERVATION DISTRICT
00064770	19201	3000001	11/23/2021	3,799.15	555170	05	PITTSBURG COUNTY CONSERVATION DISTRICT
00064771	19201	3000001	11/23/2021	274.74	555170		WOODWARD COUNTY CONSERVATION DISTRICT
00064771	19201	3000001	11/23/2021	2,455.61	555170	01	WOODWARD COUNTY CONSERVATION DISTRICT
00064771	19201	3000001	11/23/2021	645.90	555170	12	WOODWARD COUNTY CONSERVATION DISTRICT
00064772	19201	3000001	11/23/2021	961.64	555170		JACKSON COUNTY CONSERVATION DIST
00064772	19201	3000001	11/23/2021	3,040.21	555170	02	JACKSON COUNTY CONSERVATION DIST

00064772	19201	3000001	11/23/2021	3,784.00	555170	05	JACKSON COUNTY CONSERVATION DIST
00064773	19201	3000001	11/23/2021	212.65	555170		LINCOLN COUNTY CONSERVATION DISTRICT
00064773	19201	3000001	11/23/2021	2,471.05	555170	01	LINCOLN COUNTY CONSERVATION DISTRICT
00064773	19201	3000001	11/23/2021	2,811.63	555170	05	LINCOLN COUNTY CONSERVATION DISTRICT
00064774	19201	3000001	11/23/2021	451.58	555170		OKFUSKEE COUNTY CONSERVATION DISTRICT
00064774	19201	3000001	11/23/2021	4,005.60	555170	01	OKFUSKEE COUNTY CONSERVATION DISTRICT
00064774	19201	3000001	11/23/2021	3,397.52	555170	06	OKFUSKEE COUNTY CONSERVATION DISTRICT
00064775	19201	3000001	11/23/2021	1,960.87	555170		SOUTH CADDO CONS DISTRICT
00064775	19201	3000001	11/23/2021	3,152.98	555170	05	SOUTH CADDO CONS DISTRICT
00064776	19201	3000001	11/23/2021	1,064.63	555170		DEER CREEK CONSERVATION DISTRICT
00064776	19201	3000001	11/23/2021	2,541.89	555170	05	DEER CREEK CONSERVATION DISTRICT
00064777	19201	3000001	11/23/2021	1,212.99	555170		CIMARRON COUNTY CONSERVATION DISTRICT
00064777	19201	3000001	11/23/2021	2,446.74	555170	01	CIMARRON COUNTY CONSERVATION DISTRICT
00064778	19201	3000001	11/23/2021	163.16	555170		GARVIN CONSERVATION DISTRICT
00064778	19201	3000001	11/23/2021	2,450.21	555170	01	GARVIN CONSERVATION DISTRICT
00064778	19201	3000001	11/23/2021	3,010.84	555170	06	GARVIN CONSERVATION DISTRICT
00064779	19201	3000001	11/23/2021	2,844.67	555170	09	BLAINE COUNTY CONSERVATION DISTRICT
00064768	40000	3000001	11/23/2021	139.83	555170	86	HUGHES COUNTY CONSERVATION DIST
00064772	40000	3000001	11/23/2021	139.83	555170	86	JACKSON COUNTY CONSERVATION DIST
00064774	40000	3000001	11/23/2021	139.83	555170	86	OKFUSKEE COUNTY CONSERVATION DISTRICT
00064776	40000	3000001	11/23/2021	139.83	555170	86	DEER CREEK CONSERVATION DISTRICT
00064777	40000	3000001	11/23/2021	139.83	555170	86	CIMARRON COUNTY CONSERVATION DISTRICT
00064713	19201	3000001	11/24/2021	3,685.42	555170		GRANT COUNTY CONSERVATION DISTRICT
00064713	19201	3000001	11/24/2021	2,513.57	555170	01	GRANT COUNTY CONSERVATION DISTRICT
00064713	19201	3000001	11/24/2021	2,410.46	555170	09	GRANT COUNTY CONSERVATION DISTRICT
00064445	19201	3000005	10/29/2021	81.42	521240		GREEN,CLANCY J
00064445	19201	3000005	10/29/2021	148.00	521230		GREEN,CLANCY J
00064624	40000	3000005	11/3/2021	788.70	534290		COMDATA INC
00064630	19201	3000005	11/5/2021	28.12	531250		AUTHORITY ORDER-PCARD
00064630	19201	3000005	11/5/2021	527.16	522130		AUTHORITY ORDER-PCARD
00064630	19201	3000005	11/5/2021	89.00	522131		AUTHORITY ORDER-PCARD
00064630	40000	3000005	11/5/2021	570.24	537170		AUTHORITY ORDER-PCARD
PAYROLL		3000005		31,730.03	511110		DIVISION PAYROLL

701,530.67 Field Services

Abandoned Mine Land Reclamation

00064630	40000	4000001	11/5/2021	52.41	536140		AUTHORITY ORDER-PCARD
00064554	40000	4000005	10/25/2021	62.60	555170		ROGERS COUNTY CONSERVATION DISTRICT
00064624	40000	4000005	11/3/2021	500.15	534290		COMDATA INC
00064624	40000	4000005	11/3/2021	40.00	533120		COMDATA INC
00064642	40000	4000005	11/8/2021	145,837.27	545110		THOMAS CONSTRUCTION INC
00064700	40000	4000005	11/12/2021	56,407.59	545110		THOMAS CONSTRUCTION INC
PAYROLL		4000001		59,165.71	511110		DIVISION PAYROLL
PAYROLL		4000005		57,316.83	511110		DIVISION PAYROLL

319,382.56 Abandoned Mine Land Reclamation

Water Quality

00064456	19021	5000001	10/19/2021	237,564.00	555170		LEFLORE COUNTY CONSERVATION DISTRICT
00064454	40000	5000001	10/19/2021	400.00	555170		NORTH CADDO CONSERVATION DISTRICT
00064455	40000	5000001	10/19/2021	1,436.36	555170		CREEK COUNTY CONSERVATION DISTRICT
00064513	40000	5000001	10/20/2021	51.52	521110		SCOTT,GREGORY FISHER
00064545	19021	5000001	10/25/2021	237,564.00	555170		DELAWARE CO CONSERVATION DISTRICT
00064547	24500	5000001	10/25/2021	1,000.00	555170		GARFIELD CO CONSERVATION DISTRICT
00064548	24500	5000001	10/25/2021	750.00	555170		GARFIELD CO CONSERVATION DISTRICT
00064618	40000	5000001	11/2/2021	2,700.00	515450		JACK R DAVIS
00064624	40000	5000001	11/3/2021	2,816.05	534290		COMDATA INC
00064624	40000	5000001	11/3/2021	1,386.80	533120		COMDATA INC
00064409	40000	5000001	11/4/2021	2,502.99	532142		OFFICE OF MANAGEMENT & ENTERPRISE SVCS

00064409	40000	5000001	11/4/2021	1,177.63	534290	OFFICE OF MANAGEMENT & ENTERPRISE SVCS
00064409	40000	5000001	11/4/2021	175.30	522113	OFFICE OF MANAGEMENT & ENTERPRISE SVCS
00064631	24500	5000001	11/5/2021	400.00	555170	NORTH CADDO CONSERVATION DISTRICT
00062908	40000	5000001	11/5/2021	3,146.21	532110	OFFICE OF MANAGEMENT & ENTERPRISE SVCS
00064630	40000	5000001	11/5/2021	41.10	535120	AUTHORITY ORDER-PCARD
00064630	40000	5000001	11/5/2021	243.60	515660	AUTHORITY ORDER-PCARD
00064630	40000	5000001	11/5/2021	288.00	522131	AUTHORITY ORDER-PCARD
00064630	40000	5000001	11/5/2021	(4,760.00)	522150	AUTHORITY ORDER-PCARD
00064630	40000	5000001	11/5/2021	84.43	531110	AUTHORITY ORDER-PCARD
00064630	40000	5000001	11/5/2021	220.47	534220	AUTHORITY ORDER-PCARD
00064630	40000	5000001	11/5/2021	81.81	536140	AUTHORITY ORDER-PCARD
00064630	40000	5000001	11/5/2021	25.00	537190	AUTHORITY ORDER-PCARD
00064630	40000	5000001	11/5/2021	78.79	541120	AUTHORITY ORDER-PCARD
00064630	40000	5000001	11/5/2021	96.00	522131	AUTHORITY ORDER-PCARD
00064630	40000	5000001	11/5/2021	(330.00)	522150	AUTHORITY ORDER-PCARD
00064630	40000	5000001	11/5/2021	52.15	536140	AUTHORITY ORDER-PCARD
00064630	40000	5000001	11/5/2021	3.98	537190	AUTHORITY ORDER-PCARD
00064630	40000	5000001	11/5/2021	288.00	522131	AUTHORITY ORDER-PCARD
00064630	40000	5000001	11/5/2021	594.00	515290	AUTHORITY ORDER-PCARD
00064637	40000	5000001	11/8/2021	73.75	521120	DANTZLER-KYER,MARYANNE E
00064638	40000	5000001	11/8/2021	236.00	521120	SHAW,KIMBERLY R
00064639	40000	5000001	11/8/2021	40.00	521140	SEIGER,AMY M
00064643	40000	5000001	11/8/2021	44.25	521120	BOND,REBECCA E
00064644	40000	5000001	11/8/2021	44.25	521120	DANTZLER-KYER,MARYANNE E
00064645	40000	5000001	11/8/2021	44.25	521120	BOND,REBECCA E
00064698	19201	5000001	11/12/2021	32,000.00	541290	UNITED FORD SOUTH LLC
00064695	40000	5000001	11/12/2021	28,972.00	515290	DEPT OF AGRICULTURE FOOD & FORESTRY
00064696	40000	5000001	11/12/2021	175.30	522113	OFFICE OF MANAGEMENT & ENTERPRISE SVCS
00064696	40000	5000001	11/12/2021	1,177.63	534290	OFFICE OF MANAGEMENT & ENTERPRISE SVCS
00064696	40000	5000001	11/12/2021	2,502.99	532142	OFFICE OF MANAGEMENT & ENTERPRISE SVCS
00064697	40000	5000001	11/12/2021	34,279.00	541290	UNITED FORD SOUTH LLC
00064698	40000	5000001	11/12/2021	2,279.00	541290	UNITED FORD SOUTH LLC
00064699	40000	5000001	11/12/2021	133.40	533180	HACH COMPANY
00064701	40000	5000001	11/12/2021	223.61	533180	HACH COMPANY
00064757	24500	5000001	11/22/2021	(400.00)	555170	NORTH CADDO CONSERVATION DISTRICT
00064757	40000	5000001	11/22/2021	400.00	555170	NORTH CADDO CONSERVATION DISTRICT
00064758	40000	5000001	11/22/2021	1,192.47	537190	HACH COMPANY
00064759	40000	5000001	11/22/2021	470.20	537190	HACH COMPANY
00064760	40000	5000001	11/22/2021	463.40	537190	HACH COMPANY
00064761	40000	5000001	11/22/2021	585.90	537190	HACH COMPANY
00064762	40000	5000001	11/22/2021	391.80	537190	HACH COMPANY
00064763	40000	5000001	11/22/2021	475.08	537190	HACH COMPANY
00064511	40000	5000001	11/23/2021	949.23	534290	OFFICE OF MANAGEMENT & ENTERPRISE SVCS
00064511	40000	5000001	11/23/2021	2,142.85	532142	OFFICE OF MANAGEMENT & ENTERPRISE SVCS
00064624	40000	5000002	11/3/2021	172.93	534290	COMDATA INC
00064624	40000	5000002	11/3/2021	44.82	533120	COMDATA INC
Payroll		5000001		349,203.09	511110	DIVISION PAYROLL
Payroll		5000002		31,879.33	511110	DIVISION PAYROLL

980,274.72 Water Quality

Cost Share - Locally Led

00064202	25000	5000004	10/19/2021	(6,481.28)	555170	ROGERS COUNTY CONSERVATION FOUNDATION
00064531	25000	5000004	10/21/2021	4,000.00	555170	WOODS COUNTY CONSERVATION DISTRICT
00064549	25000	5000004	10/25/2021	4,000.00	555170	WOODS COUNTY CONSERVATION DISTRICT
00064550	25000	5000004	10/25/2021	3,899.25	555170	NOWATA COUNTY CONSERVATION DISTRICT
00064553	25000	5000004	10/25/2021	4,000.00	555170	CREEK COUNTY CONSERVATION DISTRICT
00064555	25000	5000004	10/25/2021	3,500.00	555170	OTTAWA COUNTY CONSERVATION DISTRICT
00064572	25000	5000004	10/26/2021	3,349.57	555170	SHAWNEE CONSERVATION DISTRICT
00064578	25000	5000004	10/27/2021	1,769.39	555170	PUSHMATAHA CONSERVATION DISTRICT NO 44
00064581	25000	5000004	10/27/2021	4,000.00	555170	MURRAY COUNTY CONSERVATION DISTRICT

00064582	25000	5000004	10/27/2021	3,873.60	555170	OSAGE COUNTY CONSERVATION DISTRICT
00064583	25000	5000004	10/27/2021	2,500.00	555170	OKFUSKEE COUNTY CONSERVATION DISTRICT
00064585	25000	5000004	10/27/2021	5,000.00	555170	ADAIR COUNTY CONSERVATION DISTRICT NO 67
00064586	25000	5000004	10/27/2021	3,000.00	555170	MCINTOSH COUNTY CONSERVATION DISTRICT
00064587	25000	5000004	10/27/2021	5,000.00	555170	PITTSBURG COUNTY CONSERVATION DISTRICT
00064588	25000	5000004	10/27/2021	3,400.00	555170	DELAWARE CO CONSERVATION DISTRICT
00064589	25000	5000004	10/27/2021	1,005.00	555170	PAYNE COUNTY CONSERVATION FOUNDATION INC
00064592	25000	5000004	10/28/2021	3,944.00	555170	CREEK COUNTY CONSERVATION DISTRICT
00064598	25000	5000004	10/29/2021	9,562.80	555170	BEAVER COUNTY CONSERVATION DISTRICT
00064599	25000	5000004	10/29/2021	5,000.00	555170	MCCLAIN COUNTY CONSERVATION DISTRICT
00064600	25000	5000004	10/29/2021	4,468.84	555170	MCCLAIN COUNTY CONSERVATION DISTRICT
00064601	25000	5000004	10/29/2021	3,000.00	555170	TALIHINA CONSERVATION DISTRICT
00064602	25000	5000004	10/29/2021	2,000.00	555170	HASKELL COUNTY CONSERVATION DISTRICT
00064606	25000	5000004	10/29/2021	5,000.00	555170	CANEY VALLEY CONSERVATION DISTRICT
00064607	25000	5000004	10/29/2021	5,000.00	555170	ALFALFA COUNTY CONSERVATION DISTRICT
00064608	25000	5000004	10/29/2021	3,000.00	555170	LATIMER COUNTY CONSERVATION DISTRICT
00064609	25000	5000004	10/29/2021	645.71	555170	CREEK COUNTY CONSERVATION DISTRICT
00064610	25000	5000004	10/29/2021	6,000.00	555170	CIMARRON COUNTY CONSERVATION DISTRICT
00064611	25000	5000004	10/29/2021	9,573.16	555170	STEPHENS COUNTY CONSERVATION DISTRICT
00064612	25000	5000004	10/29/2021	4,000.00	555170	NORTH CADDO CONSERVATION DISTRICT
00064613	25000	5000004	11/1/2021	7,500.00	555170	DEWEY COUNTY CONSERVATION DISTRICT
00064676	25000	5000004	11/12/2021	4,000.00	555170	SEMINOLE COUNTY CONSERVATION DISTRICT
00064677	25000	5000004	11/12/2021	4,000.00	555170	SEMINOLE COUNTY CONSERVATION DISTRICT
00064678	25000	5000004	11/12/2021	5,000.00	555170	WOODWARD COUNTY CONSERVATION DISTRICT
00064679	25000	5000004	11/12/2021	2,500.00	555170	COTTON COUNTY CONSERVATION DISTRICT
00064706	25000	5000004	11/16/2021	4,000.00	555170	SEMINOLE COUNTY CONSERVATION DISTRICT
00064707	25000	5000004	11/16/2021	4,000.00	555170	HUGHES COUNTY CONSERVATION DIST
00064737	25000	5000004	11/18/2021	5,247.93	555170	SOUTH CADDO CONS DISTRICT
00064738	25000	5000004	11/18/2021	3,000.00	555170	MAYES COUNTY CONSERVATION DISTRICT
00064739	25000	5000004	11/18/2021	3,791.81	555170	KIOWA COUNTY CONSERVATION DISTRICT NO 76
00064741	25000	5000004	11/19/2021	1,000.00	555170	CHEROKEE COUNTY CONSERVATION DISTRICT
00064742	25000	5000004	11/19/2021	2,550.00	555170	WAGONER COUNTY CONSERVATION DIST NO 22
00064743	25000	5000004	11/19/2021	5,000.00	555170	WAGONER COUNTY CONSERVATION DIST NO 22
00064744	25000	5000004	11/19/2021	1,200.00	555170	SHAWNEE CONSERVATION DISTRICT
00064745	25000	5000004	11/19/2021	4,000.00	555170	SEMINOLE COUNTY CONSERVATION DISTRICT
00064746	25000	5000004	11/19/2021	2,984.77	555170	TEXAS COUNTY CONSERVATION DISTRICT
00064747	25000	5000004	11/19/2021	4,000.00	555170	COAL COUNTY CONSERVATION DISTRICT NO 19
00064749	25000	5000004	11/19/2021	2,400.00	555170	SHAWNEE CONSERVATION DISTRICT
00064580	25000	5000006	10/27/2021	100.00	555170	ADAIR COUNTY CONSERVATION DISTRICT NO 67
00064748	25000	5000006	11/19/2021	100.00	555170	ADAIR COUNTY CONSERVATION DISTRICT NO 67

173,384.55 Cost Share - Locally Led

Office of Geographic & Technical Services

00064434	40000	6000001	10/22/2021	18,000.00	515660	14	MICHAEL BAKER INTERNATIONAL INC
00064603	40000	6000001	10/29/2021	18,000.00	515660	14	MICHAEL BAKER INTERNATIONAL INC
00064624	20500	6000001	11/3/2021	539.64	533120		COMDATA INC
00064624	20500	6000001	11/3/2021	45.16	534290		COMDATA INC
Payroll		6000001		21,425.37	511110		DIVISION PAYROLL

58,010.17 Office of Geographic & Technical Services

ISD Data Processing

00064620	40000	8800010	11/3/2021	95.00	515380		KOCH COMMUNICATIONS LLC
00064630	24500	8800010	11/5/2021	784.00	531130	21	AUTHORITY ORDER-PCARD
00064630	24500	8800010	11/5/2021	27.69	541120	21	AUTHORITY ORDER-PCARD
00064630	40000	8800010	11/5/2021	1,035.34	532160		AUTHORITY ORDER-PCARD
00064630	40000	8800010	11/5/2021	62.60	531130		AUTHORITY ORDER-PCARD
00064630	40000	8800010	11/5/2021	186.52	531130	11	AUTHORITY ORDER-PCARD
00064630	40000	8800010	11/5/2021	220.96	531130	31	AUTHORITY ORDER-PCARD

00064630	40000	8800010	11/5/2021	98.36	531130	41	AUTHORITY ORDER-PCARD
00064630	40000	8800010	11/5/2021	93.56	531130	45	AUTHORITY ORDER-PCARD
00064630	40000	8800010	11/5/2021	503.54	531130	51	AUTHORITY ORDER-PCARD
00064530	40000	8800010	11/8/2021	5,683.81	515370		OFFICE OF MANAGEMENT & ENTERPRISE SVCS
00064694	40000	8800010	11/12/2021	95.00	515380		KOCH COMMUNICATIONS LLC

8,886.38 ISD Data Processing

3,737,290.76 Total Claims Paid

OKLAHOMA CONSERVATION COMMISSION
PURCHASE CARD TRANSACTIONS
October, 2021

Cardholder	Date	Amount	Payee	Fund Class	Department- Program	Account	Sub	Description
Administration								
Powell	Tarron	10/8/2021	\$527.16	CENTENNIAL HOTEL	1000-19201	1000001-NP000	522130	TL,300473,10/2/21-10/6/21,GSA,WA
Powell	Tarron	10/11/2021	\$658.95	CENTENNIAL HOTEL	1000-19201	1000001-NP000	522130	LKO,104384,10/2/21-10/7/21,GSA,WA
Powell	Tarron	10/11/2021	\$527.16	CENTENNIAL HOTEL	1000-19201	1000001-NP000	522130	BP,311829,10/3/21-10/7/21,GSA,WA
Powell	Tarron	10/11/2021	\$13.70	WALKER COMPANIES	1000-19201	1000001-NP000	535120	OCC employee badge for Kari Kuykendall
Powell	Tarron	10/13/2021	\$118.00	677 EMBASSY SUITES OKL	1000-19201	1000001-NP000	522131	677 EMBASSY SUITES OKL - GC, 124432,10/10/21-10/11/21,GSA Rate
Powell	Tarron	10/13/2021	(\$14.00)	677 EMBASSY SUITES OKL	1000-19201	1000001-NP000	522131	Credit on TXN01585053.
Powell	Tarron	10/13/2021	\$120.00	TECH-LOCK OKC LLC	1000-19201	1000001-NP000	533120	Kari Kuykendall's door was rekeyed
Broiles	Mitch	10/18/2021	\$2,063.07	PIKEPASS RECYCLING	1000-19201	1000001-NP000	522113	Quarterly payment of Pikepass account July-October 2021
Powell	Tarron	10/25/2021	\$89.00	ROMAN NOSE LODGE	1000-19201	1000001-NP000	522131	LKO,104384,11/3/21-11/4/21,GSA rate
Powell	Tarron	10/25/2021	\$89.00	ROMAN NOSE LODGE	1000-19201	1000001-NP000	522131	TL,300473,11/3/21-11/4/21,GSA rate
Powell	Tarron	10/25/2021	\$89.00	ROMAN NOSE LODGE	1000-19201	1000001-NP000	522131	KK,343541,11/3/21-11/4/21,GSA rate
Powell	Tarron	10/25/2021	\$89.00	ROMAN NOSE LODGE	1000-19201	1000001-NP000	522131	BP,311829,11/3/21-11/4/21,GSA rate
Powell	Tarron	10/25/2021	\$57.79	STAPLES	1000-19201	1000001-NP000	536140	2 boxes of envelopes; 3 boxes of pens, 3 boxes large binder clips, 3 boxes medium binder clips.
Green	Clancy	10/27/2021	\$52.76	STAPLES	1000-19201	1000001-NP000	536140	2022 planners for admin (KnaufOwen, Painter) & DS (Green), steno pads for office use
\$4,480.59 Administration								
Watershed Operation & Maintenance								
Taylor	Andrea	10/26/2021	\$395.00	BENNETT'S DECAL & LABEL	1000-24500	2000001-A0104	535210	purchase of 50 agency decal for conservation equipment
Green	Clancy	10/4/2021	\$20.98	AMZN Mktp US 2C6548630	1000-24500	2000001-NP000	541230	iPhone case for P. Porter/CPD
Powell	Tarron	10/11/2021	\$527.16	CENTENNIAL HOTEL	1000-24500	2000001-NP000	522130	TM,347158,10/3/21-10/7/21,GSA,WA
Powell	Tarron	10/11/2021	\$13.70	WALKER COMPANIES	1000-24500	2000001-NP000	535120	OCC employee badge for Paige Porter
Green	Clancy	10/13/2021	\$60.15	TPG PaulsValleyUtilities	1000-24500	2000001-NP000	531350	sanitation service PV WS shop
Green	Clancy	10/13/2021	\$39.33	PSO TELPAY	1000-24500	2000001-NP000	531370	electric service for Clinton WS shop
Green	Clancy	10/18/2021	\$37.22	OKLAHOMANATURALGAS	1000-24500	2000001-NP000	531360	Gas service for Clinton WS shop
Powell	Tarron	10/27/2021	\$316.80	CHOCTAW CASINO-GRANT HOT	1000-24500	2000001-NP000	522131	GM, 105147,10/25/21-10/28/21,GSA rate, "5145"
Powell	Tarron	10/27/2021	\$316.80	CHOCTAW CASINO-GRANT HOT	1000-24500	2000001-NP000	522131	TH, NOID,10/25/21-10/28/21,GSA rate, "5145"
Powell	Tarron	10/27/2021	\$316.80	CHOCTAW CASINO-GRANT HOT	1000-24500	2000001-NP000	522131	JP, 108608,10/25/21-10/28/21,GSA rate, "5145"
Powell	Tarron	10/27/2021	\$316.80	CHOCTAW CASINO-GRANT HOT	1000-24500	2000001-NP000	522131	TD, NOID,10/25/21-10/28/21,GSA rate, "5145"
Powell	Tarron	10/27/2021	\$316.80	CHOCTAW CASINO-GRANT HOT	1000-24500	2000001-NP000	522131	KM, NOID,10/25/21-10/28/21,GSA rate, "5145"
Powell	Tarron	10/27/2021	\$316.80	CHOCTAW CASINO-GRANT HOT	1000-24500	2000001-NP000	522131	RA, NOID,10/25/21-10/28/21,GSA rate, "5145"
Powell	Tarron	10/29/2021	(\$105.60)	CHOCTAW CASINO-GRANT HOT	1000-24500	2000001-NP000	522131	Credit on TXN01590751 GM,105147,10/25/21-10/28/21,GSA rate, "5145"
Powell	Tarron	10/29/2021	(\$105.60)	CHOCTAW CASINO-GRANT HOT	1000-24500	2000001-NP000	522131	Credit on TXN #01590753 -TH, NOID,10/25/21-10/28/21,GSA rate, "5145"
Powell	Tarron	10/29/2021	(\$105.60)	CHOCTAW CASINO-GRANT HOT	1000-24500	2000001-NP000	522131	Credit on TXN #01590752 -JP, 108608,10/25/21-10/28/21,GSA rate, "5145"
Powell	Tarron	10/29/2021	(\$105.60)	CHOCTAW CASINO-GRANT HOT	1000-24500	2000001-NP000	522131	Credit on TXN #01590754 -TD, NOID,10/25/21-10/28/21,GSA rate, "5145"
Powell	Tarron	10/29/2021	(\$105.60)	CHOCTAW CASINO-GRANT HOT	1000-24500	2000001-NP000	522131	Credit on TXN #01590755 -KM, NOID,10/25/21-10/28/21,GSA rate, "5145"
Powell	Tarron	10/29/2021	(\$105.60)	CHOCTAW CASINO-GRANT HOT	1000-24500	2000001-NP000	522131	Credit on TXN #0159075 -RA, NOID,10/25/21-10/28/21,GSA rate, "5145"
\$2,369.74 Watershed Operation & Maintenance								
Conservation Districts								
Broiles	Mitch	10/4/2021	\$28.12	CLASSEN TAG AGENCY	1000-19201	3000005-NP000	531250	Payment of title and registration fees for new pickup
Powell	Tarron	10/11/2021	\$527.16	CENTENNIAL HOTEL	1000-19201	3000005-NP000	522130	CG,336814,10/3/21-10/7/21,GSA,WA
Powell	Tarron	10/25/2021	\$89.00	ROMAN NOSE LODGE	1000-19201	3000005-NP000	522131	CG,336814,11/3/21-11/4/21,GSA rate
Horinek	Michael	10/28/2021	\$570.24	TWO RIVERS COOP (NEW	1000-40000	3000005-NP000	537170	Corn For Trapping
\$1,214.52 Conservation Districts								
Abandoned Mine Land Reclamation								
Brookins	Kendall	10/21/2021	\$52.41	STAPLES	1000-40000	4000001-NP000	536140	Calendars
\$52.41 Abandoned Mine Land Reclamation								
Water Quality								
Ramming	Jason	10/1/2021	\$5.00	LOVES COUNTRY 00003855	1000-40000	5000001-B0201	537190	ice for samples

Zawalski	Becky	10/4/2021	\$33.46	STAPLES	1000-40000	5000001-B0201	536140	Mouse and mouse pad for R. Bond
Seiger	Amy	10/5/2021	\$148.50	WARD LABORATORIES	1000-40000	5000001-B0201	515290	soil samples
Seiger	Amy	10/5/2021	\$99.00	WARD LABORATORIES	1000-40000	5000001-B0201	515290	soils sampling for General Mills project and case studies
Miller	Candice	10/8/2021	\$96.00	HAMPTON INN	1000-40000	5000001-B0201	522131	R. Bond; 1 Night-GSA Rate; Hampton Inn, Duncan
Miller	Candice	10/8/2021	\$96.00	HAMPTON INN	1000-40000	5000001-B0201	522131	C. Miller-191166; 1 Night-GSA Rate; Hampton Inn, Duncan
Miller	Candice	10/8/2021	\$96.00	HAMPTON INN	1000-40000	5000001-B0201	522131	C. Cheadle; 1 Night-GSA Rate; Hampton Inn, Duncan
Zawalski	Becky	10/7/2021	\$94.70	BASS PRO CATALOG U.S.	1000-40000	5000001-B0201	534220	Chest waders for field work (with tax)
Zawalski	Becky	10/7/2021	\$56.82	BASS PRO CATALOG U.S.	1000-40000	5000001-B0201	534220	Hip waders for field work (with tax)
Seiger	Amy	10/8/2021	\$243.60	EB 2021 OKLAHOMA COMP	1000-40000	5000001-B0201	515660	soil science training
Crall	Edward	10/12/2021	\$84.43	NICHOLS HILLS PACK AND SH	1000-40000	5000001-B0201	531110	Ship soil samples 21-2
Crall	Edward	10/13/2021	\$48.35	4TE QUALITY WATER BY CULL	1000-40000	5000001-B0201	536140	Water for Bristow office 21-3
Zawalski	Becky	10/13/2021	(\$11.04)	BASS PRO CATALOG U.S.	1000-40000	5000001-B0201	534220	Tax refund for chest and hip waders for field work
Ramming	Jason	10/15/2021	\$5.00	LOVES COUNTRY 00003855	1000-40000	5000001-B0201	537190	ice for samples
Zawalski	Becky	10/14/2021	\$86.89	BASS PRO CATALOG U.S.	1000-40000	5000001-B0201	534220	Chest waders replacement for field work (with tax)
Crall	Edward	10/18/2021	(\$3,565.00)	NALMS	1000-40000	5000001-B0201	522150	Credit on TXN01571652 because conference was changed to all virtual Covid 21-2
Dantzler-K	Maryanne	10/18/2021	(\$330.00)	NALMS	1000-40000	5000001-B0201	522150	Credit on TXN01572524 Refund due to Virtual Format Change
Dantzler-K	Maryanne	10/18/2021	(\$600.00)	NALMS	1000-40000	5000001-B0201	522150	Credit on TXN01571656 Refund due to Virtual Format Change
Dantzler-K	Maryanne	10/18/2021	\$78.79	AMZN Mktp US 277VM39P2	1000-40000	5000001-B0201	541120	Webcams & Headset for virtual conferencing (21-2)
Seiger	Amy	10/19/2021	\$346.50	WARD LABORATORIES	1000-40000	5000001-B0201	515290	charge for soil sampling
Zawalski	Becky	10/19/2021	(\$6.90)	BASS PRO CATALOG U.S.	1000-40000	5000001-B0201	534220	Tax refund for replacemember chest waders for field work
Ramming	Jason	10/27/2021	\$5.00	LOVES COUNTRY 00003855	1000-40000	5000001-B0201	537190	LOVES COUNTRY 00003855 - ice for samples
Ramming	Jason	10/28/2021	\$10.00	LOVE S COUNTRY00002600	1000-40000	5000001-B0201	537190	ice for samples
Crall	Edward	10/29/2021	(\$265.00)	NALMS	1000-40000	5000001-B0201	522150	Credit on TXN01571652 NALMS Conference Registration REFUND for Non-member
Crall	Edward	10/12/2021	\$52.15	EUREKA WATER COMPANY	1000-40000	5000001-B0202	536140	Water for main office IDC
Dyer	Joseph	10/13/2021	\$3.98	MLK FOOD MART	1000-40000	5000001-B0202	537190	Ice Rotating Basin 5.4
Dyer	Joseph	10/14/2021	\$96.00	HOLIDAY INN EXPRESS & SU	1000-40000	5000001-B0202	522131	One night hotel stay for Joseph Dyer #167148, Durant, OK 10/11/21-10/12/21 RB 5.4
Dyer	Joseph	10/18/2021	(\$330.00)	NALMS	1000-40000	5000001-B0202	522150	Credit on TXN01565450 Joseph Dyer #167148
Powell	Tarron	10/11/2021	\$41.10	WALKER COMPANIES	1000-40000	5000001-NP000	535120	OCC employee badge for Kim Shaw, Candice Miller, Cheryl Cheadle. "21-2."
Powell	Tarron	10/28/2021	\$96.00	HOLIDAY INN EXPRESS	1000-40000	5000001-NP000	522131	JE,347932,10/25/21-10/26/21,GSA rate, "21-2"
Powell	Tarron	10/29/2021	\$96.00	HOLIDAY INN EXPRESS	1000-40000	5000001-NP000	522131	MKD,241435,10/26/21-10/27/21, GSA rate, "21-2"
Powell	Tarron	10/29/2021	\$96.00	HOLIDAY INN EXPRESS	1000-40000	5000001-NP000	522131	JE,241435,10/26/21-10/27/21, GSA rate, "21-2"

(\$2,992.67) **Water Quality**

ISD Data Processing

Tramell	Brooks	10/8/2021	\$62.60	ATT BILL PAYMENT	1000-40000	8800010-B0201	531130	Monthly internet for Brooks Tramell at Cherokee CCD
Crall	Edward	10/13/2021	\$1,035.34	STANDLEY SYSTEMS LLC	1000-40000	8800010-B0202	532160	Copier lease IDC
Green	Clancy	10/4/2021	\$27.69	AMZN Mktp US 2C6548630	1000-24500	8800010-NP000	541120	21 USB-C phone chargers for P. Porter/CPD
Green	Clancy	10/4/2021	\$186.52	AT&T PREMIER EBILL	1000-40000	8800010-NP000	531130	11 AT&T - Monthly Agency Cell Phone Bill, ending 09.13.2021, Admin
Green	Clancy	10/4/2021	\$220.96	AT&T PREMIER EBILL	1000-40000	8800010-NP000	531130	31 AT&T - Monthly Agency Cell Phone Bill, ending 09.13.2021, District Services
Green	Clancy	10/4/2021	\$98.36	AT&T PREMIER EBILL	1000-40000	8800010-NP000	531130	41 AT&T - Monthly Agency Cell Phone Bill, ending 09.13.2021, AML Admin
Green	Clancy	10/4/2021	\$93.56	AT&T PREMIER EBILL	1000-40000	8800010-NP000	531130	45 AT&T - Monthly Agency Cell Phone Bill, ending 09.13.2021, AML Project Costs
Green	Clancy	10/4/2021	\$503.54	AT&T PREMIER EBILL	1000-40000	8800010-NP000	531130	51 AT&T - Monthly Agency Cell Phone Bill, ending 09.13.2021, WQ
Green	Clancy	10/4/2021	\$784.00	AT&T PREMIER EBILL	1000-24500	8800010-NP000	531130	21 AT&T - Monthly Agency Cell Phone Bill, ending 09.13.2021, CPD

\$3,012.57 **ISD Data Processing**

\$8,128.16 **Total Claims Paid**

OKLAHOMA CONSERVATION COMMISSION
PROGRAM REVENUE SUMMARY
October 2021

DIVISION		PERIOD RECEIPTS		YEAR TO DATE REVENUE
ADMINISTRATION	10			146,811.37
CONSERVATION PROGRAMS	20	2,148,712.34		2,148,712.34
DISTRICTS	30	914,396.59		1,177,901.80
ABANDONED MINE LANDS	40	2,261.74		242,294.14
WATER QUALITY	50	707,090.65		1,653,333.06
GIS	60	3,728.00		
IT / GIS	88			4,387.98
TOTAL DIVISIONS		3,776,189.32		5,400,652.19
APPROPRIATED FUNDS		1,143,833.00		4,575,332.00
AGENCY TOTAL		4,920,022.32		9,975,984.19



State of Oklahoma
Allotment Budget and Available Cash
As Of November 24,2021

11/24/2021
10:13:18 AM
Page 1

<u>Business Unit</u>	<u>Class</u>	<u>Dept</u>	<u>Bud Ref</u>	<u>Allocations</u>	<u>Pre Encumbered</u>	<u>Encumbered</u>	<u>Current Yr Exp</u>	<u>Prior Yr Exp</u>	<u>Allotment Budget</u>	<u>Available Cash</u>
64500										
	190									1.02
	19001	10	20	462,434.00	.00	.00	272.33	462,161.67	.00	
	19001	20	20	4,815,763.49	.00	.00	.00	4,815,763.49	.00	
	19001	30	20	5,715,379.00	.00	1.02	12,026.73	5,703,351.25	.00	
	19001	50	20	524,873.00	.00	.00	.00	524,873.00	.00	
	19011	50	21	.00	.00	.00	(42,937.04)	42,937.04	.00	
	19021	20	22	444,237.51	.00	.00	444,237.51	.00	.00	
	19021	50	22	475,128.00	.00	.00	475,128.00	.00	.00	
				12,437,815.00		1.02	888,727.53	11,549,086.45		
	191									1,297,008.96
	19101	10	21	611,635.48	.00	12,439.58	56,493.81	535,848.99	6,853.10	
	19101	20	21	4,689,771.60	.00	70,621.35	236,411.59	3,893,801.39	488,937.27	
	19101	30	21	5,957,239.33	.00	928.93	666,704.22	5,080,800.64	208,805.54	
	19101	40	21	.00	.00	.00	.00	.00	.00	
	19101	50	21	999,999.95	.00	35,520.52	566.54	620,531.60	343,381.29	
	19111	20	22	400,000.00	.00	.00	270,476.26	.00	129,523.74	
				12,658,646.36		119,510.38	1,230,652.42	10,130,982.62	1,177,500.94	
	192									1,607,288.86
	19201	10	22	729,078.00	.00	518,469.14	205,831.61	.00	4,777.25	
	19201	20	22	5,786,320.00	.00	3,253,142.71	1,559,347.04	.00	973,830.25	
	19201	30	22	6,188,979.00	.00	3,719,909.25	2,093,912.36	.00	375,157.39	
	19201	50	22	1,021,624.00	.00	667,263.92	252,785.13	.00	101,574.95	
				13,726,001.00		8,158,785.02	4,111,876.14		1,455,339.84	



State of Oklahoma
Allotment Budget and Available Cash
As Of November 24,2021

11/24/2021
10:13:18 AM
Page 2

<u>Business</u> <u>Unit</u>	<u>Class</u>	<u>Dept</u>	<u>Bud Ref</u>	<u>Allocations</u>	<u>Pre Encumbered</u>	<u>Encumbered</u>	<u>Current Yr Exp</u>	<u>Prior Yr Exp</u>	<u>Allotment Budget</u>	<u>Available Cash</u>
64500										
	200									203,802.39
	205									29,599.67
	20500	10	20	600.00	.00	.00	.00	441.00	159.00	
	20500	10	21	1,400.00	.00	453.38	100.65	845.97	.00	
	20500	60	22	9,370.00	.00	1,115.25	1,084.80	.00	7,169.95	
				11,370.00		1,568.63	1,185.45	1,286.97	7,328.95	
	210									7.40
	215									0.40
	21500	20	21	187,881.00	.00	.00	187,881.00	.00	.00	
				187,881.00			187,881.00			
	220									20,200.83
	22000	50	20	10,000.00	.00	.00	.00	.00	10,000.00	
	22000	50	21	15,000.00	.00	1,000.00	.00	.00	14,000.00	
	22000	50	22	15,000.00	.00	1,000.00	.00	.00	14,000.00	
				40,000.00		2,000.00			38,000.00	
	245									409,136.24
	24500	10	20	60,000.00	.00	.00	.00	250.00	59,750.00	
	24500	10	22	2,000.00	.00	.00	.00	.00	2,000.00	
	24500	20	20	427,035.00	.00	6,602.00	.00	308,043.75	112,389.25	
	24500	20	21	172,895.00	.00	23,273.35	35,086.91	80,101.24	34,433.50	
	24500	20	22	135,237.00	.00	88,005.88	27,749.40	.00	19,481.72	
	24500	30	20	11,000.00	.00	.00	.00	.00	11,000.00	



State of Oklahoma
Allotment Budget and Available Cash
As Of November 24,2021

11/24/2021
10:13:18 AM
Page 3

<u>Business Unit</u>	<u>Class</u>	<u>Dept</u>	<u>Bud Ref</u>	<u>Allocations</u>	<u>Pre Encumbered</u>	<u>Encumbered</u>	<u>Current Yr Exp</u>	<u>Prior Yr Exp</u>	<u>Allotment Budget</u>	<u>Available Cash</u>
64500										
	245									409,136.24
	24500	30	21	11,000.00	.00	.00	.00	.00	11,000.00	
	24500	30	22	11,000.00	.00	.00	561.96	.00	10,438.04	
	24500	40	21	500.00	.00	.00	.00	.00	500.00	
	24500	40	22	500.00	.00	.00	.00	.00	500.00	
	24500	50	20	60,000.00	.00	.00	.00	28,124.05	31,875.95	
	24500	50	21	237,371.00	.00	61,258.55	1,367.00	25,678.45	149,067.00	
	24500	50	22	331,451.39	.00	183,726.13	26,605.50	.00	121,119.76	
	24500	88	20	16,000.00	.00	.00	.00	15,158.08	841.92	
	24500	88	21	19,585.00	.00	1,170.57	7,812.27	10,601.30	.86	
	24500	88	22	48,000.00	.00	29,048.86	2,097.24	.00	16,853.90	
				1,543,574.39		393,085.34	101,280.28	467,956.87	581,251.90	
	250									7,463,470.69
	25000	20	20	40,983.00	.00	.00	.00	.00	40,983.00	
	25000	20	21	40,983.00	.00	.00	.00	.00	40,983.00	
	25000	20	22	40,983.00	.00	.00	.00	.00	40,983.00	
	25000	30	20	788,310.00	.00	.00	.00	459,104.23	329,205.77	
	25000	30	21	788,310.21	.00	.00	.00	543,558.71	244,751.50	
	25000	30	22	840,000.00	.00	.00	40,000.00	.00	800,000.00	
	25000	50	20	2,688,470.00	.00	807,740.23	.00	1,872,573.80	8,155.97	
	25000	50	21	4,099,204.00	.00	87,251.67	521,424.36	2,780,157.07	710,370.90	
	25000	50	22	3,794,659.00	.00	2,839,686.49	774,374.51	.00	180,598.00	
				13,121,902.21		3,734,678.39	1,335,798.87	5,655,393.81	2,396,031.14	



State of Oklahoma
Allotment Budget and Available Cash
As Of November 24,2021

11/24/2021
10:13:18 AM
Page 4

<u>Business Unit</u>	<u>Class</u>	<u>Dept</u>	<u>Bud Ref</u>	<u>Allocations</u>	<u>Pre Encumbered</u>	<u>Encumbered</u>	<u>Current Yr Exp</u>	<u>Prior Yr Exp</u>	<u>Allotment Budget</u>	<u>Available Cash</u>
64500										
	255									0.00
	25500	10	20	102,140.00	.00	.00	.00	102,140.00	.00	
	25500	10	21	102,000.00	.00	.00	.00	102,000.00	.00	
	25500	10	22	138,000.00	.00	120,040.00	17,960.00	.00	.00	
				342,140.00		120,040.00	17,960.00	204,140.00		
	400									11,928,237.90
	40000	10	20	306,516.00	.00	6,108.86	(272.33)	284,813.29	15,866.18	
	40000	10	21	371,106.35	.00	1,518.53	57,165.20	299,572.30	12,850.32	
	40000	10	22	147,189.20	.00	105,586.69	38,815.31	.00	2,787.20	
	40000	20	20	5,557,434.00	176,650.00	308,072.38	.00	1,758,078.11	3,314,633.51	
	40000	20	21	3,274,778.61	155,549.99	331,651.30	118,381.14	1,576,370.59	1,092,825.59	
	40000	20	22	5,654,953.00	.00	213,699.80	186,575.77	.00	5,254,677.43	
	40000	30	20	2,267,696.00	.00	29,778.87	(10,347.74)	1,091,466.68	1,156,798.19	
	40000	30	21	1,694,725.00	.00	5,110.38	39,709.80	1,280,909.89	368,994.93	
	40000	30	22	2,160,523.86	.00	278,484.38	765,229.76	.00	1,116,809.72	
	40000	40	20	4,045,380.00	.00	239,646.79	.00	1,635,642.68	2,170,090.53	
	40000	40	21	4,856,194.49	1,752,295.50	408,381.49	565,776.48	1,192,774.51	936,966.51	
	40000	40	22	4,164,511.55	.00	760,581.07	430,127.43	.00	2,973,803.05	
	40000	50	20	3,730,746.00	.00	526,301.72	.00	3,141,722.62	62,721.66	
	40000	50	21	3,701,367.98	.00	295,848.65	157,222.79	3,113,090.15	135,206.39	
	40000	50	22	2,905,111.81	.00	1,920,531.41	916,113.69	.00	68,466.71	
	40000	60	22	213,586.90	.00	91,236.16	89,563.42	.00	32,787.32	
	40000	88	20	456,900.00	.00	238,914.29	.00	210,267.57	7,718.14	



State of Oklahoma
Allotment Budget and Available Cash
As Of November 24,2021

11/24/2021
10:13:18 AM
Page 5

<u>Business Unit</u>	<u>Class</u>	<u>Dept</u>	<u>Bud Ref</u>	<u>Allocations</u>	<u>Pre Encumbered</u>	<u>Encumbered</u>	<u>Current Yr Exp</u>	<u>Prior Yr Exp</u>	<u>Allotment Budget</u>	<u>Available Cash</u>
64500										
	400									11,928,237.90
	40000	88	21	519,447.00	.00	37,893.11	116,521.40	336,699.25	28,333.24	
	40000	88	22	420,895.00	.00	271,419.27	113,270.54	.00	36,205.19	
				46,449,062.75	2,084,495.49	6,070,765.15	3,583,852.66	15,921,407.64	18,788,541.81	
	415									0.52
	424									0.69
	700									452,021.14
	70000	30	20	400,000.00	.00	2,146.56	.00	392,096.28	5,757.16	
	70000	30	21	400,000.00	.00	17,452.74	15,229.70	280,765.99	86,551.57	
	70000	30	22	450,000.00	.00	26,348.36	72,400.37	.00	351,251.27	
				1,250,000.00		45,947.66	87,630.07	672,862.27	443,560.00	
	994									3,759.78
Business Unit Totals				101,768,392.71	2,084,495.49	18,646,381.59	11,546,844.42	44,603,116.63	24,887,554.58	23,414,536.49



State of Oklahoma
Allotment Budget and Available Cash
As Of November 24,2021

11/24/2021
10:13:18 AM
Page 6

<u>Business</u>	<u>Unit</u>	<u>Class</u>	<u>Dept</u>	<u>Bud Ref</u>	<u>Allocations</u>	<u>Pre Encumbered</u>	<u>Encumbered</u>	<u>Current Yr Exp</u>	<u>Prior Yr Exp</u>	<u>Allotment Budget</u>	<u>Available Cash</u>
Grand Totals					101,768,392.71	2,084,495.49	18,646,381.59	11,546,844.42	44,603,116.63	24,887,554.58	23,414,536.49

Recommendation for Appointment of Conservation District Director

District	First Name	Last Name	Succeeds	Term Expires	Number of Meetings	Position Number
Blaine County	W Kelly	Bedwell	John Clifton	6/30/2022	---	A
Deer Creek	Wyatt	Lohman	Keenan Taylor	6/30/2022	---	E3
Marshall County	Richard	Moore	Jerry Eldridge	6/30/2023	---	A
Tulsa County	Julie	Monnot	Fred Storer	6/30/2022	---	E3

*Did not meet 75% meeting attendance requirement

OUT OF STATE TRAVEL REQUESTS

OCC ID	DATES	SPONSOR	NAME OF MEETING	LOCATION	ATTENDANCE	EST COST	FUNDING SOURCE
a	November 21-23, 2021	Kansas Association of Conservation Districts	Annual Meeting	Wichita, KS	Lam, Emmons	\$250.00	Federal Funds
b	February 12 - 16, 2022	National Association of Conservation District	Annual Meeting	Orlando, FL	Knauf Owen, Lam, Emmons	\$8,000.00	Federal Funds
c	February 1 - 2, 2022	State Association of Kansas Watersheds	Annual Meeting	Topeka, KS	Knauf Owen	\$118.00	Federal Funds

**STATE
GUIDELINES FOR
THE
CONSERVATION COST SHARE PROGRAM**

PROGRAM YEAR
24

Program Year Begins: December 1, 2021
Program Year Ends: April 30, 2023

Allocation Period Begins: December 1, 2021
Allocation Period Ends: April 30, 2022

Oklahoma Conservation
Commission in cooperation with
Oklahoma's 84 Conservation Districts

Approved by the Conservation Commission on
December 6th, 2021.

I PURPOSE

The Oklahoma Conservation Commission hereby declares that the following problems have a detrimental effect on the renewable natural resources of our state:

Oklahoma's water and soil resources are an important foundation of the state's economic infrastructure. Natural climatic events as well as human activity are impacting our natural resources. Additionally, feral swine are a common nuisance in Oklahoma that have a devastating impact to natural resources. As long as farmers and ranchers produce food from the land to feed the world and the wind blows and the rain falls, we will continue to see impacts on soil and water. Our task as stewards of these natural resources is to minimize these impacts. Protecting these vital natural resources is paramount in preserving the state's economic future. In order to accomplish this goal, the Commission hereby establishes the following goals and objectives to address these problems affecting our renewable natural resources:

Make cost share funds available to conservation districts for the purpose of providing cost share payments to landowners and operators implementing conservation practices which will protect our soil and water natural resources.

Make cost share funds available to conservation districts for the purpose of purchasing an electronic hog trap to assist landowners and operators in reducing the feral swine population on their lands.

The Commission herein establishes the Conservation Cost Share Program Guidelines for Program Year 24. Any exceptions from these established guidelines shall be approved by the Commission.

II ALLOCATION OF FUNDS

The Commission allocates \$2,600,000 of cost share funds for Program Year 24. Each district will be given the opportunity to allocate \$30,300.00. The Commission will make these funds available to participating conservation districts upon receipt and approval of the district's Program Year 24 local priorities and application ranking system.

Districts will have an opportunity to request additional funds after the allocation period as ended. Requests will be accepted from May 1-13, 2022, notification of approval will be made no later than May 31, 2022. Full funding will not be guaranteed.

A. Locally Led Conservation Initiative

The total budget for the locally led conservation initiative is \$2,550,000. Eligible landowners and operators may apply at their local conservation district for cost share funds for the purpose of implementing approved conservation practices to protect soil and water natural resources.

B. Reduction of Feral Swine Population

The total budget for the feral swine initiative is \$50,000. Only conservation districts are eligible to apply to the Commission for cost share funds for the purpose of purchasing an electronic hop trap to assist landowners and operators in reducing the feral swine population on their lands.

III LOCALLY LED CONSERVATION INITIATIVE PROGRAM POLICIES

Conservation District Participation

The Cost Share Program (CSP) is a voluntary program. Conservation districts are not required to participate. To participate in the CSP the conservation district board must take action in a regularly scheduled district board meeting. CSP funds allocated to conservation districts that choose not to participate will be returned to the Commission for reallocation to other districts.

Carry Over Funds

Conservation districts will not be allowed to carry over unobligated Program Year 23 funds to Program Year 24.

Program Year

Program Year 24 begins on December 6, 2021 and ends on April 30, 2023. All Performance and Maintenance Agreements must be completed, and cost share payments disbursed by April 30, 2023. The Commission will not process claims received after April 30, 2023.

Allocation Period

The allocation period is the period in which a conservation district has to obligate their program year allocation. The Commission has established December 6, 2021 through April 30, 2022 as the allocation period for Program Year 24. If a conservation district fails to obligate all of their allocation by April 30, 2022, unobligated funds will be withdrawn and made available for reallocation to other districts. Funds become obligated when an application has been approved for funding by the conservation district board and a Performance and Maintenance Agreement has been signed and dated by the district board and the applicant.

Requests for Additional Funding

Requests for additional funding will be accepted May 1-13, 2022, notification of approval will be made no later than May 31, 2022. The request must be submitted via email and include a formal request letter from the district board stating the exact amount requested. A copy of the district's Allocation Report must be attached. Full funding will not be guaranteed.

Eligibility Requirements

Applicants for cost share funds must be a conservation district cooperator with a conservation plan. Applicants must agree to maintain the conservation practice for the expected life specified by the conservation district. Applicants that lease the land must submit a landowner consent form with their application. The landowner must agree to

continue maintenance of the conservation practice for the expected life specified by the conservation district in the event that the land lease agreement is canceled. Conservation Commissioners, Conservation Commission staff, conservation district employees or the spouses of any of these people shall not be eligible to participate in the Conservation Cost Share Program.

Conservation district directors are eligible to participate in the Conservation Cost Share Program. Due to the limited amount of funds available for Program Year 24 individual directors should consider public perception when making their decision to participate in the Program. Each participating conservation district must submit to the Commission a Director Participation form documenting the district board's vote related to board members participation in the CSP. If the district board votes to allow board members to apply for cost share funds the guidelines below will be followed.

1. Only two conservation district board members can apply for cost share funds during Program Year 24.
2. Individual district board members applying cannot discuss any element of the CostShare Program including but not limited to practices, rates, average costs, selection/ranking criteria, application approval/disapprovals, payments, and extensions.
3. Individual district board members applying for the cost share funds must abstain from voting on all elements of the Program.
4. Individual district board members cannot use their position as a conservation district board member to improve or elevate their individual chances of becoming a successful applicant.

Authorized District Representative

The conservation district board must designate an authorized district representative. This person can sign all forms. The authorized district representative must be a conservation district board member. It cannot be a conservation district employee. The board can designate ~~more~~ than one district board member as the authorized district representative. Board members applying for cost share funds cannot serve as the authorized district representative.

Technical Representative

Natural Resources Conservation Service (NRCS) staff will serve as the conservation district's technical representative. They will assist the conservation district by conducting field visits to determine landowner needs, participating in the application review process, developing conservation plans, design and layout of practices when required, determining compliance with NRCS conservation practices standards and specifications, and certifying practice quantities. The technical representative will be required to sign the Certification of Completion and Acceptance form.

Eligible Conservation Practices and Average Costs Eligible conservation practices for Program Year 24 are:

314 Brush Management	327 Conservation Cover
340 Cover Crop	342 Critical Area Planting
362 Diversion	382 Fencing
386 Field Border	393 Filter Strip
394 Firebreak	512 Forage and Biomass Planting
410 Grade Stabilization Structure	412 Grassed Waterway
561 Heavy Use Area Protection	315 Herbaceous Weed Control
516 Livestock Pipeline	590 Nutrient Management
378 Pond	338 Prescribed Burning
528 Prescribed Grazing	533 Pumping Plant
550 Range Planting	329 Residue and Tillage Management, No-Till
614 Watering Facility	642 Water Well

325 High Tunnels

Each conservation district board may select any of the approved conservation practices for inclusion in the conservation district's local program. The selected practices should address the conservation district's identified priority resource concerns. A conservation district can request Commission approval to add conservation practices not included in the list of approved practices. The request must be submitted to the Commission in writing and be accompanied by supporting data compiled by the conservation district. The requested practice must be approved by the Commission prior to the district board's approval of CSP applications.

Conservation practices shall be implemented according to NRCS standards and specifications.

CSP average costs (unit cost) for the conservation practices is based on Oklahoma NRCS data. A conservation district can request an average cost variance. The request must be submitted to the Commission in writing and be accompanied by supporting data compiled by the conservation district. The requested variance rate must be approved by the Commission prior to the district board's approval of CSP applications.

Maximum Cost Share Payment

The maximum cost share payment amount per participant in Program Year 24 is \$7,500. Each conservation district board may choose to establish a maximum cost share payment amount that is less than \$7,500.

Maximum Cost-Share Rate

The maximum cost share rate for all conservation practices is 85%. Each conservation district board may choose to establish a cost share rate less than 85%.

Local Program Priorities and Application Ranking System

The CSP gives conservation districts the responsibility to determine the recipients of state cost share funds. To meet this responsibility conservation districts must establish local program priorities. Clearly understood priorities make the approval process much easier and minimize possible misunderstandings.

Conservation districts must develop an application ranking system that will be used during the application approval process. The ranking system should address applicant eligibility requirements first to determine if additional consideration towards approval is necessary. Conservation district staff and technical representatives based on best professional judgment and site-specific evaluations should provide information to assist the district board during the application ranking process.

District Ranking Systems to be due by Feb 28th, 2022.

Each conservation district must submit their local program priorities and application ranking system for the Commission's review and approval prior to starting the application process. Cost share funds become available to conservation districts for obligation after the Commission approves their local program priorities and application ranking system.

Application Process

Conservation districts should advertise the availability of CSP funds throughout the district. The following information should be included in your advertisement: application period, maximum allowed payment, cost share rate, conservation practices available, and district contact information. Advertisement can be in the form of a local newspaper article, newsletters, announcement of the district's Facebook page, flyers at business in the district, or word of mouth. Any costs associated with advertising your local CSP can be reimbursed from your other operating funds.

Potential applicants must return completed applications to the district prior to the end of the district's application period. Applicants that lease the land must submit a landowner consent form with their application. Each applicant is limited to one application. Multiple practices can be applied for on one application.

Approval Process

Conservation districts must use their program priorities and application ranking system to make CSP funding decisions. Applications must be approved during an official conservation district board meeting. Board meeting minutes must include a list of approved applications showing the approved applicant's name, practice, and maximum cost share amount.

Approved applicants must be notified, in writing, within 10 days after conservation district board action. Applicants should be instructed to contact the conservation district to set up an appointment to sign a Performance and Maintenance Agreement, IRS W9 Form and schedule a field visit.

Conservation districts that have more qualified applications than available CSP funds may

choose to approve those applications as alternates on the condition that funding becomes available. Alternates must be notified, in writing, within 10 days after conservation district board action. Approved alternates should be instructed to contact the conservation district to set up an appointment to sign a Performance and Maintenance Agreement prior to April 30, 2022. Work cannot begin until notified by the conservation district that funds are available. All approved alternates must understand that there is no guarantee that funds will become available during the program year. Applicants denied for any reason must be notified, in writing, within 10 days of the district board decision. The conservation district board must give reason(s) for the denial and advise the applicant of their right to appeal and the procedures necessary to exercise those appeal rights.

Appeals Process

Applicants denied CSP funds has the right to appeal the conservation district's decision. The conservation district board has 30 days in which to respond to an applicant appeal. The conservation district board must hear an appeal in a regularly scheduled district board meeting. Appeals must be listed on the agenda and heard in open session; no appeals shall be heard or discussed in executive session. The conservation district board should give the applicant an opportunity to be heard, that is, what is the reason for contesting the decision. If the conservation district board agrees with the applicant, then the district board can reverse its earlier decision and approve the application. However, if the conservation district board feels that its original denial of the application was justified, the district board is certainly entitled to stand by its original ruling. In that case the applicant must be notified in writing, that the conservation district board's decision can be appealed to the Commission.

Appeals to the Commission must be made, in writing, within 30 days of the conservation district board's decision. The conservation district must forward to the Commission a copy of the case file, the application ranking system used by the district, and the reasons for the district board's denial.

Completion Dates

Conservation districts shall set and enforce completion dates for approved applicants and inform the applicant of that date. The applicant should make every effort to complete approved practices by the established completion date. Applicants that have not started, are not under construction, or have not completed implementation of practices by the established completion date can be canceled in order to reallocate funds to an approved alternate.

Conservation districts may make applicants that were canceled for lack of completion effort ineligible for CSP funding in future program years. When mitigating circumstances influence an applicant's ability to complete implementation, conservation districts can reconsider the applicant's ineligibility for CSP funding in future program years.

Execution of Performance and Maintenance Agreement

The Performance and Maintenance Agreement shall require the applicant to meet the following requirements:

- To perform or have performed all work described in the Conservation Plan in accordance with NRCS conservation practice standards and specifications.
- To submit to the district a detailed, itemized statement of costs and copies of contractor's invoices when the conservation practice(s) are constructed by a contractor.
- To submit to the district detailed invoices for applicant in-kind contributions.
- To complete or have completed all work described in the Conservation Plan by the completion date established by the district.
- To obtain all required permits and approvals prior to the construction of the conservation practice(s).
- To permit free access to the applicant's land for district and NRCS representatives to inspect the conservation practice(s) upon completion.
- To maintain, at no cost to the district, the conservation practice(s) as designed and constructed for the expected life as set forth by the district. If the applicant removes, destroys, or does not maintain the practice(s) before the end of its expected life, the district shall be authorized to recover the CSP funds disbursed. The applicant shall remain ineligible for future CSP funding until the practice(s) is properly maintained, CSP funds are recovered by the district, or the expected life of the practice(s) expires.
- To accept the district's method of calculating the cost share payment for completed work.
- To complete and attach an IRS W-9 Form-Request for Taxpayer Identification Number and Certification.

After an applicant has been notified, they have been approved for CSP funds, the applicant and conservation district must execute a Performance and Maintenance Agreement. An agreement number following the Commission approved format must be assigned to each agreement.

Example agreement number – 03-024-001

03 - conservation district number

024 - program year number

001 – applicant number assigned by the district

All Program Year 24 Performance and Maintenance Agreements must be signed and dated by the conservation district board and applicant on or before April 30, 2022. All Program Year 24 Performance and Maintenance Agreements must be completed and the CSP claim submitted to the Commission on or before April 30, 2023. Installation of conservation practices cannot begin until an effective Performance and Maintenance Agreement is in place. An agreement becomes effective on the last date of signature. Each applicant can have only one Performance and Maintenance Agreement.

Practice Failures

Practice failures may occur due to unusual weather conditions, such as drought or severe storms that are beyond the control of the applicant. If the practice has been certified complete and fails due to an extreme act of nature during the expected life, the applicant may apply for CSP funds in future program years for the same practice.

Agreement Violations

If a violation of a Performance and Maintenance Agreement is alleged a representative of the conservation district and/or a representative of the Commission will investigate. If the investigation determines a violation has occurred, the conservation district shall notify the applicant in writing. Notification must include a description of the violation, corrective action required, and date corrective action should be complete. The conservation district shall be authorized to recover all CSP funds disbursed to the applicant if corrective action is not taken. The applicant shall not be given more than 45 days to make repayment. If the applicant does not make repayment, the conservation district shall contact the Commission for further guidance.

Cost Share Claim Process

A cost share claim can be submitted to the Commission after certification of practice implementation has been completed and the applicant has submitted all relevant receipts. Multiple completed agreements can be submitted on the same cost share claim. For each agreement listed on the claim a copy of the following back-up documentation must be attached to the claim.

- **All relevant invoices and in-kind documentation (Claims will not be processed for payment without proper documentation)**

- Performance and Maintenance Agreement
- Consent (if applicable)
- Certification of Completion and Acceptance (Must include Lat/Long Coordinates)
- Payment Calculation Sheet
- Signed Conservation Plan (Copies of maps are not needed, only the plan and signature page)

Cost share claim reimbursements will be made to the conservation district by EFT. The conservation district will issue a district check to the applicant for the approved payment amount. The Commission cannot process Program Year 24 claims received after April 30, 2023.

Conservation districts must provide an IRS Form 1099-MISC to any applicant receiving \$600 or more in payment(s) from the district during a calendar year. In accordance with IRS regulations conservation districts must file a copy of each IRS 1099-MISC form along with IRS Form 1096 with the Internal Revenue Service. Neither the conservation district nor the Commission provides tax advice; the applicant may wish to consult with an independent tax advisor regarding any potential tax consequences.

IV REDUCTION OF FERAL SWINE PROGRAM POLICIES

Eligibility

Only conservation districts are eligible to apply for CSP funds for the purpose of purchasing an electronic or manual hog trap to assist landowners' in reducing the feral swine population on their lands.

Available Monies

The Commission has set aside \$50,000 of CSP funds for the feral swine initiative.

Application Process

Conservation districts applying for CSP funds for the purchase of electronic hog traps shall submit a business plan to the Commission for approval. **Business plans are due in the Commission office no later than May 1, 2022.**

1. Preparation - Before preparing the business plan the conservation district board and staff must be familiar with the Feral Swine Control Act and promulgated rules, as well as state carcass disposal requirements.
2. Business Plan - The business plan must include:
 - Make and model of the electronic hog trap.
 - A current (less than 3 months old) cost quote for the electronic hog trap. The quote must include cost for the entire trap. Quotes for only gates and cameras are not accepted as the Cost Share Program will only fund entire traps
 - A policy statement that details responsibilities for assembly and de-assembly of the trap, upkeep, maintenance, transportation of the trap to and from locations, and resetting of the trap. The conservation district should restrict renters from performing maintenance on the equipment.
 - A proposed rental plan that sets rental period and how costs shall be assessed (per day, weekly, or monthly rate). The rates will need to include any charges for assembly, de-assembly, resetting, transportation, mobile phone or wireless costs, normal wear and tear on the trap, maintenance, and possible damage to equipment not covered by insurance.
 - A statement verifying that the conservation district has adequate staffing resources to maintain the equipment and implement the trapping program in the district.
 - **Operator must understand and agree that if any personal or property damage or injury were to occur while the hog trap is in their possession, they cannot hold the District or any of its director's or employees liable in any way. After the hog trap is delivered and set up at the chosen location, the operator must assume any and all liability, and the operator must also assume any and all liability until the return of the hog trap back to the district.**
 - A draft copy of the conservation district's comprehensive hog trap rental agreement that provides clear instructions on use, responsibilities, liabilities, and safety to renters. The rental agreement must include the link to the Oklahoma Department of Agriculture, Food, and Forestry website regarding feral swine laws and rules. The conservation district must provide renters information about

proper disposal of hogcarcasses pursuant to state statutes.

3. Restrictions - When a conservation district decides to sell an electronic hog trap purchased with CSP funds they must notify the Commission before placing the trap for sale. All monies from the sale must be reported to the Commission and can only be used by the conservation district to fund CSP applicants in future program years.

Approval Process

Commission staff have 30 days to review the business plan. Conservation districts will be notified in writing of the Commission's decision.

V ADMINISTRATIVE GUIDELINES

District Reporting and Accounting

Conservation districts shall conduct the following reporting and accounting procedures

1. Maintain a Cost Share Program Allocation Report in electronic format. The report should include data for all conservation district board approved Performance and Maintenance Agreements. Agreements approved as alternates must be labeled as 'alternate'. The report should include the following:
 - conservation district name
 - applicant's name
 - agreement number
 - expected completion date
 - obligated amount
 - agreement effective date
2. Submit the Cost Share Program Allocation Report to the Commission for review on or before April 30, 2022.
3. Assemble case files for each approved applicant containing the following
 - Approved application
 - Application ranking form
 - Certificate of Completion and Acceptance form
 - Performance and Maintenance Agreement
 - Conservation Plan
 - Copy of cost share claim
 - Consent form
 - Applicant's receipts and in-kind documentation
 - Final practice design
 - Map locating the practices
 - Documentation of communication (verbal and written) with the applicant

Commission Reporting and Accounting

The Commission shall conduct the following reporting and accounting procedures:

1. Receive and review Cost Share Program Allocation Reports from conservation districts.
2. Receive and review requests for additional funding May 1-13, 2022.

3. Notify districts of additional funding approval no later than May 31, 2022.
4. Receive and review requests for extensions past PY 24 end on April 30, 2023 and notify districts of OCC's decision.

V APPROVED CONSERVATION PRACTICES AND AVERAGE COSTS

Program Year 24 approved conservation practices and average costs can be found on pages 13-17. Standards and specifications for each practice can be found on the NRCS Field Office Technical Guide website <https://efotg.sc.egov.usda.gov/#/>. Average costs (unit cost) for approved practices are based on Oklahoma NRCS data.

Practice Code	Practice Name	Component	Unit Type	Unit Cost
314	Brush Management	Chemical Broadcast Tebuthiuron 1.0 lb Rate	AC	\$49.14
		Chemical Broadcast Tebuthiuron 2.0 lb Rate	AC	\$77.11
		Chemical Treatment, Broadcast, Aerial or Ground	AC	\$38.25
		Individual Plant Treatment High 201-400 Plants per Acre	AC	\$55.90
		Individual Plant Treatment Low 50-200 Plant per Acre	AC	\$23.30
		Mechanical Treatment for >51% Canopy Cover	AC	\$422.03
		Mechanical Treatment for 11-30% Canopy Cover	AC	\$137.27
		Mechanical Treatment for 31-50% Canopy Cover	AC	\$219.54
327	Conservation Cover	Introduced Species	AC	\$140.90
		Monarch Species Mix	AC	\$857.08
		Native Species with Forgone Income	AC	\$325.83
		Pollinator Species	AC	\$673.57
		Pollinator, Native and Forbs	AC	\$233.35
340	Cover Crop	Cover Crop - Basic (Organic and Non-organic)	AC	\$64.53
		Cover Crop - Multiple Species (Organic and Non-organic)	AC	\$79.90
		Multi Species Cover Crop on Pasture	AC	\$65.87
342	Critical Area Planting	Native & Introduced Vegetation - Heavy Grading	AC	\$866.83
		Native & Introduced Vegetation – Moderate Grading	AC	\$552.06
		Native & Introduced Vegetation – Normal Tillage	AC	\$277.18
362	Diversion	Diversion	CY	\$2.40
382	Fence	Level Non-Rocky	FT	\$2.40
		Steep-Rocky	FT	\$3.11
		NOTE: Fence (382) is to be used only in conjunction with the Pond (378) or as cross fencing for grazing management. It cannot be used for property fences.		
386	Field Border	Field Border, Native Species, Forgone Income	AC	\$355.52
		Field Border, Native Species, Forgone Income	AC	\$279.08
		Field Border, Pollinator, Forgone Income	AC	\$702.97
393	Filter Strip	Filter Strip, Native species, Forgone Income	AC	\$429.63
		Filter Strip, Introduced Species, Forgone Income	AC	\$354.80

Practice Code	Practice Name	Component	Unit Type	Unit Cost
394	Firebreak	Constructed - Moderate Slopes with Medium Equipment	FT	\$0.19
		Constructed - Slight Slopes with Light Equipment	FT	\$0.05
		Constructed - Steep Slopes with Medium Equipment	FT	\$0.75
		Re-Construct Firebreaks where prior firebreaks existed and they are not useable	FT	\$0.08
		Vegetated, permanent firebreak	FT	\$0.13
512	Forage and Biomass Planting	Cool Season Introduced Perennial Grass. Seeding	AC	\$202.32
		Native Perennial Grass (one species)	AC	\$208.92
		Warm Season Introduced Perennial Warm Season Grasses. Seeding	AC	\$246.53
		Warm Season Introduced Perennial Warm Season Grasses: Sprigging	AC	\$287.12
		Warm Season Introduced Perennial Warm Season Grasses. Seeding with Lime	AC	\$316.08
		Warm Season Introduced Perennial Warm Season Grasses: Sprigging with Lime	AC	\$350.23
		NOTE: Forage and Biomass Planting (512) can be used to add management and plant diversity to pasture and hayland by adding cool or warm season perennial grasses, legumes, or mixes to perennial warm season grass fields.		
410	Grade Stabilization Structure	Chute, Concrete	CY	\$482.22
		Chute, Gabion Mattress	CY	\$425.62
		Chute, Rock	CY	\$65.75
		Chute, Rock with Concrete Cutoff	CY	\$84.75
		Drop Structure, Concrete	CY	\$1,092.44
		Drop Structure, Metal or Treated Lumber	SqFt	\$43.12
		Drop Structure, Rock	CY	\$268.40
		Embankment, CMP or Plastic Pipe, Ratio of Earthwork (CY) to Pipe (DIFT) is 0.40 to 0.20	DialnFt	\$3.75
		Embankment, CMP or Plastic Pipe, Ratio of Earthwork (CY) to Pipe (DIFT) is 0.70 to 0.41	DialnFt	\$4.68
		Embankment, CMP or Plastic Pipe, Ratio of Earthwork (CY) to Pipe (DIFT) is 1.0 to 0.71	DialnFt	\$5.78
		Embankment, CMP or Plastic Pipe, Ratio of Earthwork (CY) to Pipe (DIFT) is 1.3 to 1.1	CY	\$5.68
		Embankment, CMP or Plastic Pipe, Ratio of Earthwork (CY) to Pipe (DIFT) is 2.0 to 1.4	CY	\$5.51
		Embankment, CMP or Plastic Pipe, Ratio of Earthwork (CY) to Pipe (DIFT) is 4.0 to 2.1	CY	\$5.08
		Embankment, CMP or Plastic Pipe, Ratio of Earthwork (CY) to Pipe (DIFT) is less than 0.20	DialnFt	\$3.20
		Embankment, CMP or Plastic Pipe, Ratio of Earthwork (CY) to Pipe (DIFT) ratio greater than 4.0	CY	\$4.86
		Embankment, Welded Steel or Aluminum Pipe, Ratio of Earthwork (CY) to Pipe (DIFT) is 0.40 or less	DialnFt	\$5.51
		Embankment, Welded Steel or Aluminum Pipe, Ratio of Earthwork (CY) to Pipe (DIFT) is 0.70 to 0.41	DialnFt	\$6.64
		Embankment, Welded Steel or Aluminum Pipe, Ratio of Earthwork (CY) to Pipe (DIFT) is 1.0 to 0.71	DialnFt	\$7.40
		Embankment, Welded Steel or Aluminum Pipe, Ratio of Earthwork (CY) to Pipe (DIFT) is 1.3 to 1.1	CY	\$6.82
		Embankment, Welded Steel or Aluminum Pipe, Ratio of Earthwork (CY) to Pipe (DIFT) is 2.0 to 1.4	CY	\$6.67
		Embankment, Welded Steel or Aluminum Pipe, Ratio of Earthwork (CY) to Pipe (DIFT) is 4.0 to 2.1	CY	\$5.48
		Embankment, Welded Steel or Aluminum Pipe, Ratio of Earthwork (CY) to Pipe (DIFT) is greater than 4.0	CY	\$5.44

Practice Code	Practice Name	Component	Unit Type	Unit Cost
412	Grassed Waterway	Base Waterway	AC	\$1,994.82
		Base Waterway with Gypsum	AC	\$3,719.49
561	Heavy Use Area Protection	Aggregate, Crushed Rock or Gravel in GeoCell on Geotextile	SqFt	\$3.81
		Aggregate, Crushed Rock or Gravel on Earthen Base	SqFt	\$1.00
		Aggregate, Crushed Rock or Gravel on Geotextile	SqFt	\$1.27
		Other Cementitious Material, Compacted Caliche	SqFt	\$0.25
		Other Cementitious Material, Crushed Gypsum Rock	SqFt	\$1.07
		Reinforced Concrete with Sand or Gravel Foundation	SqFt	\$4.71
315	Herbaceous Weed Treatment	Chemical application by any method	AC	\$24.74
		Forestry- Broadcast Aerial	AC	\$95.74
		Mechanical	AC	\$22.78
325	High Tunnel	High Tunnel, Low Wind or Snow Load, Intensive Sun	Sqft	\$3.91
516	Livestock Pipeline	HDPE, Greater Than 2 Inch, Surface Installation	FT	\$4.74
		HDPE, Less Than or Equal to 2 Inch, Surface Installation	FT	\$2.16
		Plastic, 0.75 Inch to 1.25 Inch, Normal Trenching	FT	\$2.07
		Plastic, 0.75 Inch to 1.25 Inch, Rock Trenching	FT	\$3.27
		Plastic, 1.5 Inch to 2 Inch, Normal Trenching	FT	\$2.48
		Plastic, 1.5 Inch to 2 Inch, Rock Trenching	FT	\$3.68
		Plastic, Greater Than 2 Inch, Normal Trenching	FT	\$4.04
		Plastic, Greater Than 2 Inch, Rock Trenching	FT	\$5.24
		Steel pipe, Surface or Below Ground Installation	FT	\$8.94
590	Nutrient Management	Basic NM (Non-Organic/Organic)	AC	\$8.15
		Basic NM with Manure and/or Compost (Non-Organic/Organic)	AC	\$17.35
		Basic NM with Manure Injection or Incorporation	AC	\$30.68
378	Pond	Embankment, Pipe Material 1000 Diameter Inch Foot or Smaller	CY	\$5.05
	New Structures Only	Embankment, Pipe Material 1001-1500 Diameter Inch Foot	CY	\$5.08
		Embankment, Pipe Material 1501-2500 Diameter Inch Foot	CY	\$5.37
		Embankment, Pipe Material 2501-3500 Diameter Inch Foot	CY	\$5.62

Practice Code	Practice Name	Component	Unit Type	Unit Cost
378	Pond (continued)	Embankment, Pipe Material 3501-5000 Diameter Inch Foot	CY	\$6.14
		Embankment, Pipe Material 5001-7000 Diameter Inch Foot	CY	\$7.27
		Embankment, Pipe Material 7001 Diameter Inch Foot or Larger	CY	\$8.65
		Excavated or Embankment Pond, No Pipe	CY	\$4.49
338	Prescribed Burning	Level Herbaceous	AC	\$11.94
		Steep Terrain, Herbaceous Fuel	AC	\$25.25
528	Prescribed Grazing	Range Deferment	AC	\$3.23
		Standard	AC	\$9.90
533	Pumping Plant	Electric Powered Pump, 2 Hp or Less	EACH	\$1,874.97
		Electric Powered Pump, 2 HP or Less, Pressure Tank	EACH	\$2,222.84
		Electric Powered Pump, Greater Than 10 HP and Less Than or Equal to 40 HP	HP	\$538.45
		Electric Powered Pump, Greater Than 2 HP and Less Than or Equal to 10 HP	HP	\$791.37
		Electric Powered Pump, Greater Than 40 HP	HP	\$362.67
		Internal Combustion Powered Pump, Greater Than 75 HP	HP	\$639.75
		Internal Combustion Powered Pump, Less Than or Equal to 75 HP	HP	\$672.49
		Photovoltaic Powered Pumping Plant, 150 ft or Less of Total Head on Pump	EACH	\$5,199.13
		Photovoltaic Powered Pumping Plant, 151-300 ft of Total Head on Pump	EACH	\$5,969.54
		Photovoltaic Powered Pumping Plant, Greater Than 300 ft of Total Head on Pump	EACH	\$7,490.31
		Tractor Power Take Off (PTO) Pump	HP	\$165.33
		Variable Frequency Drive (VFD), 40 HP or Less	HP	\$151.46
		VFD, 100 HP and Greater	HP	\$80.43
		VFD, Greater Than 40 HP and Less Than 100 HP	HP	\$115.60
		Windmill Powered Pump	FT	\$1,031.79
550	Range Planting	Cropland to Grassland with Heavy Seedbed Preparation	AC	\$293.56
		Cropland to Grassland, Standard Prep	AC	\$271.50
		Highly Diverse Mixtures of Native Plants	AC	\$171.53
329	Residue and Tillage Management, No Till	No-Till/Strip-Till	AC	\$17.92
600	Terrace	Terrace Standard Construction	CY	\$0.66

Practice Code	Practice Name	Component	Unit Type	Unit Cost
642	Water Well	Well depths 150 feet or less	EACH	\$4,556.01
		Wells greater than 150 feet deep to 300 feet deep.	EACH	\$9,058.50
		Wells greater than 300 feet deep to 600 feet deep	EACH	\$14,576.66
614	Watering Facility	Energy Free Fountains	Gal	\$34.39
		Freeze Proof Trough or Sheep/Goat Trough	EACH	\$1,380.70
		Watering Facility, 1001 - 1400 gallons	Gal	\$1.53
		Watering Facility, 1401 - 2100 gallons	Gal	\$1.33
		Watering Facility, 2101 - 3000 gallons	Gal	\$1.11
		Watering Facility, 3001 - 5000 gallons	Gal	\$0.96
		Watering Facility, Greater than 5,000 gallons	Gal	\$0.74
		Watering Facility, Less than 1000 gallons	Gal	\$2.33
		Watering Ramp, Rock in Geocell on Geotextile	SqFt	\$4.50

2022 Litter Transfer Rules

Beginning January 1, 2022, the Oklahoma Conservation Commission (OCC) will support the transfer of poultry litter out of nutrient-impacted watersheds to areas where land application poses a lower risk to downstream water resources. This program will provide an incentive to the poultry grower to sell litter to a qualified buyer but also to the buyer to help offset the cost of transport.

All Oklahoma rules related to poultry litter application must be complied with including rules related to application rates, application licensing, litter storage if immediate application is not possible, and others. All litter application must be completed by a licensed applicator.

Nutrient-impacted watersheds as depicted in the map below include both watersheds where litter application is not eligible for the program (red) and watersheds where litter application is only eligible on cropland (orange).

Only litter from poultry operations in Oklahoma sold to buyers for land in Oklahoma is eligible for participation in the program.

Buyers and sellers will work with local conservation districts to arrange litter transport and ensure compliance with litter.

Steps for Litter Transfer Approval:

1. Buyers interested in participating in the program should contact their conservation district to make an application. Districts will send name and address of the buyer and estimated tons of litter to Ed Crall at OCC for pre-approval. Districts will provide the potential buyer with a copy of the Oklahoma Department of Agriculture, Food and Forestry (ODAFF) rule summary, a link to Oklahoma State Cooperative Extension's (OSU) poultry waste management education website about litter application (<https://extension.okstate.edu/programs/poultry-waste-management-education.html>).
2. Although conservation districts can provide assistance, buyers are responsible for finding the litter source and arranging for transport, payment for hauling, etc. One source of qualified haulers and brokers is the Oklahoma Litter Market, (<http://oces.okstate.edu/poultrywaste/links/12-8-15%20Litter%20Market%20Guide.pdf>) maintained by OSU.

3. Only litter applied by licensed applicators is approved for the program; therefore the applicant must have an applicators license before receiving litter.
4. Once litter has been applied by a licensed applicator, districts will submit the completed Litter Transfer Documentation Form and accompanying documentation to Ed Crall for approval of payment.
5. Buyers and Growers will each be reimbursed for their participation at approved rates through their respective conservation districts and each district will also be reimbursed for their assistance with the program.

OCC Litter Transfer Rates

Grower/Seller

\$2 per ton litter sold to buyers outside watersheds with nutrient risks- map provided

Litter Buyer

Litter transfer up to 100 miles from production site

- 8¢ per mile per ton
- example:
 - $8¢ \times 50 \text{ miles} \times 50 \text{ tons} = \200.00 payment to buyer

Litter transfer more than 100 miles from production site

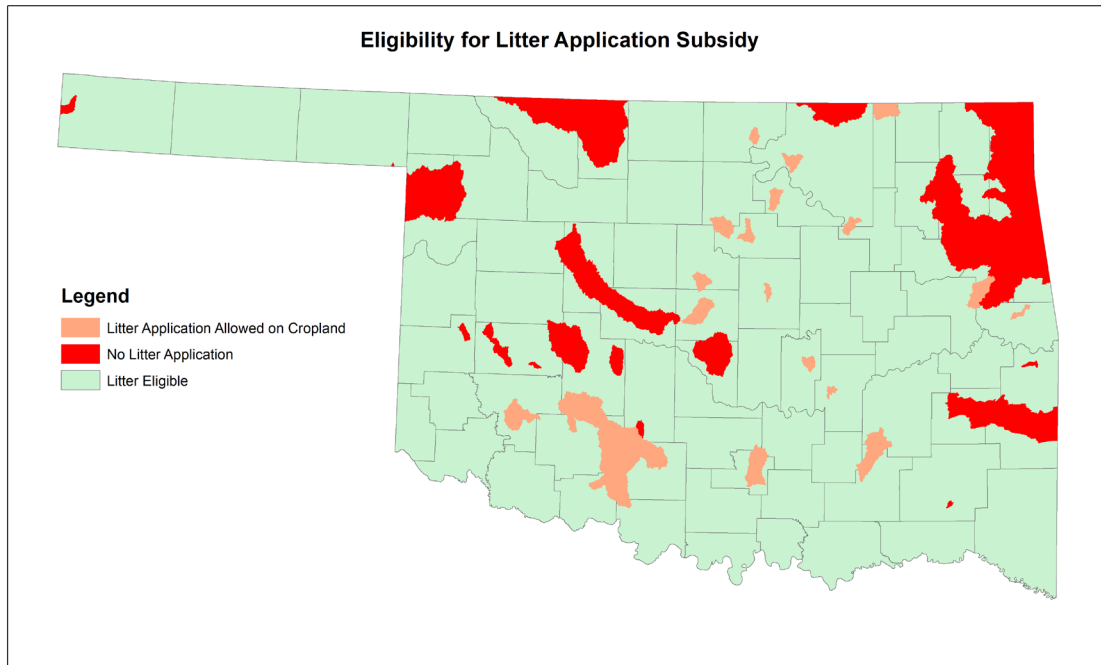
- 5¢ per mile per ton
- example:
 - $5¢ \times 150 \text{ miles} \times 50 \text{ tons} = \375.00 that OCC payment to buyer

Payment caps

- \$10,000.00 per buyer farm cap-
- Not to exceed \$12.50/ton
- 250 mile maximum travel from origin site (buyer could be located further, but incentive would only cover the first 250 miles)

Buyer pays for the litter and pays the trucker and pays the applicator. The applicator must be licensed.

Districts (both growers' and buyers' district) – for administrative duties
\$1.00 per ton



Poultry Litter Transfer Documentation

Conservation District _____ County _____

Applicant Name _____ Phone(s) # _____

Applicant Mailing Address: Street _____

Town _____ State _____ Zip _____

Legal Description of Application Area _____

Requirement: Nutrient Management Plan for Application area on file at CD office or applied for

Signature of CD representative attesting to above: _____

Date of Plan _____ **Date of Application if no Plan Exists** _____

Soil Test P of Application Area _____ lbs P/acre (Attach photocopy of soil test from application area taken within last 3 years)

Applicator's Name _____ **License #** _____

Applicant Certification _____ **Date** _____
(applicant's signature)

Seller Information

Seller's Name _____ **Date Sold** _____

Tons of Litter (attach copy of weight tickets, including tare weights). _____ **Tons**

Litter Production Location (Section, Range & Township, OR lat/long OR street address of the origin of the litter and the county and state where it was produced)

_____ **County** _____ **State** _____

Type of Litter (circle one) broiler layer pullet turkey unknown

Recent litter analysis from facility supplying this litter N _____ P _____ K _____

Conservation District Certification

Haul Distance From Litter Producer to Application Area: _____ **Miles** (attach copy of trucker's invoice showing mileage hauled)

Certified by: _____ **Date:** _____

By signature above, Conservation District personnel certifies that the information contained on this form is correct to the best of his/her knowledge.

POULTRY WASTE APPLICATION IN OKLAHOMA

A Brief Summary of a Portion of the Requirements Pertaining to the Land Application of Poultry Waste

- A Poultry Waste Applicator License is required.
- Soil samples, poultry waste samples, and laboratory analyses of each for soil pH and plant available nutrients including at least nitrogen, phosphorus and potassium, plus poultry waste nutrient concentrations and moisture. Required every three years in non-nutrient limited watersheds. NOTE: By law, the person furnishing the poultry waste is required to give a poultry waste laboratory analyses report to the buyer.
- Stored poultry waste shall be isolated from outside surface drainage by ditches, dikes, berms, terraces, or other structures.
- Poultry waste shall not be stored without adequate protection from rainfall and runoff.
- Records shall be maintained of all poultry waste applied on lands and an annual report is required to be submitted to ODAFF.
- Poultry waste land application must occur at agronomic rates and shall not be made at any rate which exceeds the most current USDA-NRCS Waste Utilization Standards.
- Poultry waste cannot be land applied when the ground is saturated, frozen, snow covered, or during rainfall events.
- Edge of field, grassed strips shall separate water courses from runoff.
- All certified poultry waste applicators are required to obtain the official Oklahoma Cooperative Extension Service poultry education (9 hours within the first year and 3 hours each year thereafter). Refer to www.poultrywaste.okstate.edu for dates and more information.

PLEASE NOTE: These are only a portion of the poultry statutes and rules for poultry waste application. If you have questions and/or would like to obtain a copy of the complete set of regulations, please phone the Oklahoma Department of Agriculture, Food, and Forestry, Agricultural Environmental Management Services Division at (405) 522-4659 or go to the website, www.ag.ok.gov/divisions/agricultural-environmental-management/.

**OKLAHOMA CONSERVATION COMMISSION
ADMINISTRATION STAFF / DISTRICT SERVICES STAFF
SUMMARY OF ACTIVITIES FOR OCTOBER
Monday, December 06, 2021**

Executive Director/Assistant Director

- Participated in NASCA Board call
- OMES/IS Secretary Arthur Introductions
- Participated in Choctaw Nation re Poultry Meeting
- Participated in meeting with OK Foods
- Participated in State Technical Committee Meeting
- Participated in Neighbors Helping Neighbors Meeting
- Participated in NWC 2021 Annual Meeting
- Attended OACD Area I Meeting in Fairview, OK; Area II Meeting in Chandler, OK; Area III Meeting in Broken Arrow, OK; Area V Meeting in Poteau, OK.
- Participated in OACD area meetings.
- Hosted and participated in the National Watershed Coalition's annual meeting held virtually for the first time.
- Met with feral swine technicians and brought trap cameras on-line.
- Compiled FY23 budget documents and agency information to provide to Senator Murdock.
- Working with OMES to recover federal funds that were snagged by US Treasury to pay another agencies debt.
- Completed budget revision to move a portion of 191 funds to current Fiscal Year.
- Dealing with IT issues on expiring Contractor ID's for District employees.
- Filed Commission Meeting 2022 meeting dates with Secretary of State's office and confirmed board conference room for the meetings.
- Notified ODWC and ODAFF law enforcement of vehicle theft from Konawa Conservation District.
- Continued work on Conservation District handbook revisions
- Continued to work through leave balance issues with OMES Employee Self Serve
- Completed work on FY23 budget request presentation.
- Working with multiple districts on pending retirements / upcoming vacancies.
- Researched unpaid OMES invoices and worked with ODAFF Finance to resolve.
- Processed benefits paperwork and e-verification for new conservation district employees.
- Processed invoices.

Clancy –

- Attended all the Area Meetings; assisted with tech, presented presentation, assisted with employee breakout sessions
- Assisted Muskogee, Lincoln, and Cotton CCDs with new hire questions and information – July Hanley joined the Muskogee CCD on November 1, Shannon Lee joined the Lincoln CCD on November 15, and Amanda Whitehead joined the Cotton CCD on December 1
- Processed new director appointment paperwork and built information packets
- Reviewed changes to OKTap website
- Reviewed CD leave policies
- Worked with Janet and Lisa to finalize leave policy template draft and send out to all districts
- Visited AML reclamation site with Robert Toole and Bryan Painter on the Northeastern State University Campus in Broken Arrow
- Assisted Wagoner CCD with employee time and leave questions
- Assisted Kay CCD with employee matters, including providing application packet materials
- Moderated November Teams Training sessions for Taylor Marshall who presented on the new upcoming cost share program year; completed attendance and posted training materials and video following sessions
- Completed leave survey sent out by Kari Kuykendall regarding leave issues
- Updated district employees in the printable district directory
- Sent out December training invites; trainings will be held 12/15 and 12/16, topic will be end of year taxes
- Completed OPERS exception reports
- Updated Little River CD's contact information in the directory and on the website
- Assisted Tanner Raasch with BOA works coding
- Drafted 2021 Tax Form completion instructions and provided to Districts
- Worked on Conservation District Handbook revisions
- Participated in Awards and Recognition Committee meetings
- Participated in State Meeting planning session
- Participated in OMES demo of O365 audio conferencing and soft phone feature

General/Misc throughout the month:

- Paid bills/completed works coding/Pcard report as needed
- Provided district assistance as needed/requested
- Update website as needed/requested
- Processed preclaims and claims
- Ran OPERS and Longevity reports, checked longevity payments and annual leave balances
- Made additions/edits to The Ripple Effect on behalf of District Services
- Reviewed submitted district minutes
- Core queries/reports as needed/requested
- Updated fund report
- Ran daily ABAC reports

Tarron –

- Mail distribution for Conservation Commission
- Prepared the Commission Meeting minutes from the previous regular scheduled meeting for review and approval
- Finalized December Commission meeting packet: Prepared tentative meeting agenda; Agreements exhibit, Recommendations for Appointment exhibit, Administration Division Monthly Summary, Commissioner Travel Claims
- Compiled the tentative meeting packet for hard-copy and email distribution to Commission members and principal staff and sent email Meeting Notice
- P-card purchases/works coding
- Participated on Weekly MS Teams call for Purchasing Policy; reviewing state policy to confirm we are aligned internally at the OCC. – Will be getting together again in December 2021.
- Gather quotes on trailers for Feral Swine to pull ATVS and hog traps.
- Sending out updates on BrightPath progress as required
- Registered staff for OACD Area Meetings
- Booked staff lodging for OACD Area Meetings
- Book Commissioner lodging
- Prepared out of state travel requests for staff to attend the 2022 NACD Annual Meeting on February 12-16, 2022 in Orlando, FL, and Kansas Association State Meeting in Alma, KS on 11/21/21-11/23/21.
- Watershed dam inspection organization project ongoing; updating years 2017-2021.
- Timekeeper for Administration, Conservation and GIS
- Run 645 ESS Query Report for Director review
- Participated in meetings for the Award and Recognition Committee preparing for Christmas All Staff Meeting.
- Mileage reports for Administration, District Services and Conservation
- Other administrative duties such as answering main line, filing, maintaining Executive Director's calendar, ordering office supplies for the Conservation Commission & setting meetings, and facilitating meetings for other staff and any other special requests.

Communications Summary for December:**Area Meetings**

Late October and early November were very busy with Area Meetings.

Posted to Facebook for all five Area Meetings had the total for people reached was 25,471, so we averaged 5,094 per meeting.

Posted to Instagram for all five Area Meetings had 136 Likes, so we averaged 27 Likes per meeting.

Posted to Twitter as well.

Besides taking photos on the phone for social media, took photos on the camera as well and

placed each Area Meeting in the Photo Bank folder either that same night or upon returning meeting. Shot a total of 609 photos for an average of 122 photos per meeting.

Provided photos of Award winners from all five Areas to Sarah Blaney of OACD either during or immediately after that meeting.

Provided photos to Conservation Districts who requested award photos

Also assisted with passing out/collecting materials and putting up and taking down equipment and/or the OACD banner

AML Photos

Took photos for AML at Broken Arrow site, 102 photos. Plus added 10 photos taken by Clancy Green. These are in the Images file in the Photo Bank folder and in the AML folder.

Social Media

Report on increasing numbers in social media:

Facebook continues to grow at a rate of 77 new likes for the OCC page per month.

Instagram continues to grow at a rate of 16 new followers per month.

NRCS

Between Area Meeting stops, wrote an NRCS release for Dr. Crouch:

American Indian Heritage Month is observed from November 1 through November 30. During this time, the Natural Resources Conservation Service (NRCS) celebrates and recognizes the intertribal cultures and takes the opportunity to educate the public about the heritage, history, art, and traditions of American Indians and Alaska Natives. Furthermore, we respect and honor tribal sovereignty by working on a Government-to-Government basis with Tribal Nations to protect and enhance tribal natural resources. To this end, NRCS dedicates a poster every year from the artwork of an American Indian artist to celebrate American Indian and Alaska Native Heritage Month in November.

This year's the Heritage poster artist is Traci Rabbit of Pryor, Oklahoma. Rabbit is a member of the Cherokee Nation. Traci and her dad, Bill Rabbit, have a family American Indian art studio. The artwork titled, "The Lesson," captures a spirit of American Indian women that embodies the best in female strength, which is passed on to our children, along with repeated lessons of their culture. This aligns perfectly with the NRCS theme for this year's poster—"Healing Our Lands and Our People for the Next Generations."

Veterans Day

Veterans Day post: Contacted Commissioners Scotty Herriman and Phil Campbell for assistance with a special Veterans Day feature. Each provided a photo of their time in the service and wrote what service means to them as they look at those photos. This item was the lead in the Nov. 9 edition of The Ripple Effect, was carried statewide on Veterans Day by the Oklahoma Farm Report, generated 40 Likes, 6 Shares and reached 1,083 people on Facebook and had another 14 Likes on Instagram.

GENERAL COUNSEL NOVEMBER 2021 SUMMARY

Meetings Attended:

- **November 1** Commission Meeting – OKC, OK
- **November 4** OACD Area Meeting Fairview - Virtual
- **November 8** Human resources Meeting – OKC, OK
- **November 10** OBA Annual CLE Conference - Virtual
- **November 11** OBA Annual CLE Conference - Virtual
- **November 15** Harwood/McSpadden AML visit – Rogers County, OK
- **November 16** NWC 2021 Annual Meeting – Virtual
- **November 16** Woodward County CD Board Meeting – Woodward, OK
- **November 17** PDM Meeting with NRCS – Teleconference
- **November 17** NWC 2021 Annual Meeting – Virtual
- **November 18** Meeting Kadashan Bottoms Site #2 – Wagoner County, OK
- **November 19** BrightPath CAN Monthly Meeting – TEAMS
- **November 30** Human Resource Meeting – OKC, OK

Conservation District Issues:

- Responded to issues and questions for or on behalf of the following conservation districts: Beaver County CD, Dewey County CD, Kay County CD, Konawa CD, Love County CD, Mayes County CD, Muskogee County CD, Noble CCD, Payne County CD, South Caddo County CD, Wagoner County CD, and Woodward County CD
- Responded to questions or issues by conservation districts regarding the following topics: Seismic testing and surveying concerns, ability to put fencing around flood control structure and easement authorities, mileage claim question, human resource questions and executive session questions, easement review, garnishment questions, questions on conservancy districts.

Rehabilitation and Repair Projects:

- **Upper Black Bear Creek Site 62** – The City of Perry has been clearing land rights for this site. Reviewed and responded to easement questions from the City Attorney of Perry regarding the Bales and Groom properties.
- **Sallisaw Creek Site 33** – Motion for the Sequoyah County CD to Intervene in the District Court Case CV-2018-128 between landowner, Jennifer Benitscheck, and the Oklahoma Water Resource Board.
- **Fourche Maline 7M** – The City has submitted the USDA-NRCS form ADS-78 and their Attorney letter. The land rights are cleared and the project is now ready to proceed to construction.

Other Flood Control Issues:

- **Bear-Fall Coon Creek Site 20** – Waiting on the ADA to set a meeting with landowner and their attorney to discuss the assessment of the site and discuss possible solutions and resolutions.
- **Caddo Creek Sites** –Ringling is working on their solar design and hope to have information to the District soon.
- **Stillwater Creek Site 46 (Karsten Creek)** – The golf course has withdrawn their request due to the concerns of the conservancy and conservation districts.
- **Little Wewoka Creek Site 1** – Waiting on the Muscogee Creek Nation to coordinate discussions with the landowners.
- **Kadashan Bottoms Site 2** – Held meeting with the landowners and are moving forward with a planned design to prevent the underground seepage from further impacting the spillway.
- **Kadashan Channel 1** – Review of channel project, impact of rock added by landowner, and discussion of follow-up work that needs to be done to finalize the improvements.

AML:

- General administrative correspondence and reviews
- Reviewed request to share coal mine map information with City of Coalgate
- McGirt - AML issues
 - Correspondence and discussions with OAG
 - Responded to requests from the Secretary of Agriculture regarding the AML program

- Discussion on Dept. of Justice Letter regarding possible filing of counterclaims
- Reviewed Order Denying Muscogee (Creek) Nation Motion for Intervention
- Reviewed Order setting Preliminary Injunction Hearing for December 2
- Assessed Defendants' Answers to the Complaints in Muscogee Creek Nation Case CIV-21-719-F as well as the Cherokee/Choctaw Case CIV-21-805-F as well as their counterclaims
- Discussions on Preliminary Injunction
- Reviewed all procedural findings on Entry of Appearances, Supplemental Declarations, and Extensions of Time
- Review of Joint Stipulation by the parties in the preliminary Injunction to not call witnesses
- Followed up with ODM on agreement and the decision by the Governor's Office
- Review and share AML monthly expenses and funding estimates with OAG
- Updated timeline of all the legal filings and actions
- McSpadden East
 - Discussion with landowners regarding repairs to AML site and review of possible damages to outbuilding concrete floor
 - Follow-up email with landowners and scheduling of meeting with different landowner regarding their outbuilding.

General Commission Issues:

- ❖ Prepared response report for Governor's Office per Executive Order 2021-23
- ❖ Completed and submitted the 2021 Conservation Commission PIB Template to OMES
- ❖ Assisted in the drafting of Declaration of Trey Lam for Oklahoma's Case CIV-21-1069-G against President Biden, et al. regarding the vaccination mandate of contractors in Executive Order 14042
- ❖ Assisted in drafting Leave Policy Template for Conservation Districts
- ❖ Contracts and Agreements: 1
- ❖ Human Resources Issues: 3
- ❖ Document Reviews: 4
- ❖ Research Projects: 2
- ❖ BrightPath Actions: 2
- ❖ Conservancy District responses – 1
- ❖ Open Record Request - 1
- ❖ Other small projects: 4

**OKLAHOMA CONSERVATION COMMISSION
WATER QUALITY DIVISION
NOVEMBER MONTHLY SUMMARY**

Shanon Phillips, Director
December 6, 2021

Illinois River Riparian Easement Program

- Riparian exclusion payments have been made with the help of the three participating districts. The projected totals include a total of 31 landowners for the year 2021 totaling 1,498 acres and a total payout of \$88,710.30. These agreements are spread across three counties as follows:
 - **Cherokee County** – Payments have been made to 4 landowners for a total of 328.3 acres of riparian exclusion and a total payment of \$20,682.90.
 - **Delaware County** – Payments have been made to 3 landowners for a total of 75.9 acres of riparian exclusion and a total payout of \$5,009.40.
 - **Adair County** – Payments have been made to 24 landowners for a total of 1,050.8 acres and a total payout of \$63,018.

Blue Thumb November Report

Blue Thumb Water Quality Education Program

Water Quality Division, Oklahoma Conservation Commission

Report for Cheryl Cheadle, Candice Miller, Kim Shaw, Becky Zawalski, Rebecca Bond

Compiled activity for November: + 616

298 face-to-face interactions; 221 people reached through virtual event; 97 engagements, 34 likes and 9 shares on Facebook. (These numbers are for videos and educational outreach beyond our usual social media activity. The numbers were retrieved on November 15, 2021.)

Ongoing Activities: Bug pickings and quarterly Q/A; recruiting new Yard by Yard participants

November Activities:

Blue Thumb Trainings:

11/6-7: Blue Thumb Training at Rogers State University, Claremore (18 attendees)

Other Educational Outreach Efforts:

11/4: Drexel Academy OCWP (48 3rd, 4th, and 5th graders)

11/15: Groundwater screening in Geary (Blaine County)

Presentations Given by Staff or Volunteers:

No presentations were given by staff at meetings or conferences in November.

Meetings, Calls and Conferences or Trainings Attended by Staff:

11/1: Commission meeting

11/1: Blue Thumb data usage meeting (Big Picture)
11/2: Area II Meeting, Chandler
11/4: Area I Meeting, Fairview
11/8: Urban Conservationist meeting
11/9: Area III Meeting, Broken Arrow
11/9: Volunteer meeting to discuss BT in the classroom, Marlow
11/10: Area V Meeting, Poteau
11/15: Project WET Meeting
11/16: Project WET Council call
11/16: Blue Thumb Staff Meeting
11/17: OCLWA Board meeting

Work in Priority Watersheds:

11/1: IRWP Sampling event (1 volunteer)
11/8: IRWP Sampling event (1 volunteer)
11/10-12: IRWP Sampling event (2 volunteers)

Activities Scheduled for December

12/1: Bishop Creek Deep Data Dive
12/1: Governor's Water Conference
12/2: OCC Style Guide Workgroup
12/6: Commission meeting
12/6: OACD Luncheon
12/7: Blue Thumb staff meeting
12/7: OKEEC Meeting
12/7: Project WET I&T Meeting
12/7: Data Use Meeting
12/8: Full staff meeting
12/9: Assessment to Implementation Workgroup
12/15: OCLWA Board meeting

Management Staff

1. Participated in the following meetings/calls:
 - a. Commission Meeting (11/01)
 - b. Education grant planning (11/01)
 - c. Area II (11/02)
 - d. NRCS Technical Advisory Group (11/03)
 - e. Area I (11/04)
 - f. Tyson and General Mills meeting (11/05)
 - g. Neighbors helping neighbors project, Springdale, AR (11/08)
 - h. Area III (11/09)
 - i. Area V (11/10)
 - j. Illinois River Watershed Technical workgroup: HSPF model (11/12)
 - k. Choctaw Nation and OK Foods regarding poultry project, Poteau and Ft. Smith (11/15)
 - l. North American Lake Management Society conference (11/16-11/18)
 - m. Simmons Food poultry project meeting (11/22)

- n. Many conference calls with various Division and agency staff throughout month
2. Setup and facilitated Area meetings
3. Prepared WQ Draw
4. Completed CEU report to maintain CPO certification
5. Paid invoices
6. Performed many administrative tasks
7. Worked on numerous IT related issues
8. Responded to numerous internal and external info requests throughout the month

Soil Health Education Program

- Hosted Full Circle Citizenship conservation education day for local leaders and teachers in Stephens County
- Hosted cover crop and grazing field day at Trey Lam's farm
- Blane presented rainfall simulator/soils education:
 - Okfuskee county school
 - Grant county school
 - Ellis county agency employee training (with Jimmy)
 - Lake Thunderbird watershed cleanup field day
- One-on-one consultations with producers:
 - Tom McCracken, Lake Thunderbird
 - Matt Alig, Okarche
 - Erik Nichols, Adair
 - Mark Nault, Okeene (trying to determine why he has problem areas in some fields)
- Finished first producer interview for economic study project with American Farmland Trust. Conducted an interview with a second producer. Worked with AFT to analyze results.
- Attended all 5 OACD annual area meetings
- Taught OSU grad students how to do WORMS data collection
- Meg became a board member of Oklahoma Grazinglands Coalition, acting as liaison between them and OCC, and offering OCC support to their projects and upcoming annual conference
- Attended Noble Research Institute field day and Steve Campbell livestock management class
- Jimmy presented at Prairie Food conference in Pratt, KS
- Participated in OCC All Staff meeting
- OCC Communications Committee meeting
- NGLI meeting at Noble
- Meeting with Tyson and General Mills about regenerative ag project
- Virtually attended NALMS conference
- Participated in Road to Resilience project planning

Monitoring

- Continued routine water quality monitoring for the Rotating Basin Project 5.4 (RBP 5.4) (Lower Red River Basin) cycle.
- Continued routine water quality monitoring for the Rotating Basin Project 1.5 (RBP 1.5) (Upper South Canadian and Grand Neosho Basins) cycle
- Continued monthly water quality sampling at 3 stream sites in the Little Beaver Creek watershed in support of the Little Beaver NRCS National Water Quality Initiative (NWQI)

- Continued support for the monitoring of Holi-Tuska Creek in support of the New Spiro Lake Project in LeFlore County
- Continued subsampling macroinvertebrate collections in preparation for identification by the taxonomist
- Initial recon on potential sites to add to Rotating Basin Project 2.5 cycle.

Wetlands

- Completed approximately 20 wetland determinations.
- Responded to citizen requests for locating restorable wetlands through the Wetland Registry hosted on the Wetlands Program Website.
- Conducted mitigation plan review for potential wetland mitigation properties for an *In-Lieu-Fee* program and wetland mitigation banks.
- Continued coordination with Oklahoma State University (OSU) on a floodplain wetland mapping project.
- Continued revising protocol for Restorable Wetland Identification Protocol (RWIP) to improve the ability of the method to locate sites with a high potential for restoration feasibility.
- In coordination with OSU, continued drafting a guidebook and training program for the Oklahoma Rapid Assessment Method (OKRAM), a protocol that can be used to determine wetland condition.

Technical Writing & Records Management

Staff conducted the following activities:

- Fulfilled multiple information requests
- Entered sampling information
- Performed routine quality assurance on monitoring data
- Continued working to change database from Access to AWQMS
- Continued analyses to track trends in stream health across the state using the last 20 years of Rotating Basin Program monitoring data.
- Continued trial of electronic data collection for the Rotating Basin Program
- Continued analysis of stream monitoring data for the 2022 Integrated Report
- Completed an internal guidance document outlining Quality Control Systems.
- Began analyzing data for the Rotating Basin 2.4 Quality Assurance Report following updated Quality Control System guidance.
- Staff presented at the North American Lake Management Society annual conference



Blue Thumb—In Pictures

November 2021




Fresh Out of School!

We had a great turnout at Rogers State University for our latest Blue Thumb Volunteer Training! New volunteers participated in a very busy two day training where they learned all about nonpoint source pollution, riparian areas, performed several Project WET activities, looked in the creek for fish and bugs, and then learned how to test water chemistry. Don't let all that fool you, though; these folks had a great time!



Oh, Bugger!

This month was filled to the brim with all things bugs! Not only did staff continue with their bug picking and QA sessions with monitoring volunteers, but we also helped out our friends at the Illinois River Watershed Partnership to look at and identify bugs up the beautiful Illinois Watershed. Either way, we get to see the small critters that we all know and love.



Top left: A BT volunteer picks a sample she helped collect at the creek she monitors. This process is long and can be tedious.

Top right: Volunteers help collect bugs to sort through Creekside on a site in the Illinois River Watershed.

Education, Education, Education

Staff have been all over the state this month providing unique education opportunities to people of all ages.



Top left: Cheryl Cheadle attended a Glenpool City Council meeting to report her Coal Creek fish collection findings.

Top right: Willing participants exchange trash for treats at a Zink Park trash clean up in Tulsa.



Bottom left: Okfuskee County 5th graders get up close and personal with some creek bugs at an Outdoor Classroom.

Bottom right: STEM students at the Woodward Park Outdoor Classroom.

**OKLAHOMA CONSERVATION COMMISSION
OFFICE OF GEOGRAPHIC INFORMATION & TECHNICAL SERVICES DIVISION
MONTHLY SUMMARY**

Mike Sharp, State Geographic Information Coordinator & Director
November, 2021

OGI & TS Activity

- Worked on various hardware and software support issues for OCC non-OMES computer systems.
- Followed up on and provided assistance regarding OMES helpdesk tickets submitted by OCC and District staff.
- Routine server, software and anti-virus and anti-spam maintenance on OGI computer systems.
- Worked on various office IT issues.
- Worked with various conservation districts on IT issues.
- Completed and submitted to OMES the annual Security Risk Assessment.

Geographic Information System (GIS) Activity

- Provided GIS services to AML, WQ, Soil Health, District Services and Administration.

Office of Geographic Information/State Geographic Information Council

- Worked on OKMaps servers, software and data.
- Compiled parcel data for statewide parcel data layer.
- Worked on NG911 IT systems configuration and backup.
- Provided support to OKMaps users..
- Attended South Central Arc Users Group Regional User Group meeting in Grapevine, TX
- Worked on NG911 and OKMaps grants management
- Created agenda and minutes for November OGI Council meeting
- Attended the State Broadband meeting
- Attended and Presented at GIS Day at OU
- Gave presentation to Representative Jim Grego on OGI involvement with NG911 development.

**OKLAHOMA CONSERVATION COMMISSION
ABANDONED MINE LAND DIVISION MONTHLY SUMMARY**

Robert W. Toole, AML Program Director

December 6, 2021

AML Project Management

Owen Cherokee West OSMRE Cooperative Project (Muskogee County)

Construction and vegetation are completed and site is being monitored.

Loudermilk Phase 1 (Rogers County)

Construction has been completed. Vegetation has been completed and site is being monitored.

Taloka Creek South (Haskell County)

Construction contract was awarded to Thomas Construction, Inc., for \$644,590. Notice to Proceed date was March 1, 2021. The contract time is 190 calendar days with a completion date of September 17, 2021. Change orders have been issued to extend the contract to due to adverse weather. Construction is progressing.

Williams-Talala (Rogers County)

Construction contract was awarded to Weaver Excavating, Inc., for \$133,092. Notice to Proceed date was February 22, 2021. The contract time is 160 calendar days with a completion date of August 11, 2021. Change orders have been issued to extend the contract to due to adverse weather. Construction is progressing.

Harrison Road (Sequoyah County)

Bids have been solicited and contract is being processed for maintenance estimated to cost \$90,000.

Oldham (Haskell County)

Authorization to Proceed (ATP) and construction contracting has been paused by Office of Surface Mining Reclamation and Enforcement (OSMRE).

Loudermilk Phase 2 (Rogers County)

Authorization to Proceed (ATP) and construction contracting has been paused by Office of Surface Mining Reclamation and Enforcement (OSMRE).

Pryor East (Muskogee County)

Realty work is in progress. Aerial & bathymetric surveys have been performed. Design has been initiated.

Eason (Rogers County)

Realty work is in progress. Aerial & bathymetric surveys have been performed. Design has been initiated.

Fowler (Haskell County)

Construction has been completed. Permanent vegetation installed. Project is in vegetative management & maintenance monitoring phase.

Moore South (Rogers County)

Construction has been completed. Permanent vegetation installed. Project is in vegetative management & maintenance monitoring phase.

McSpadden East (Rogers County)

Maintenance required due to high intensity rainfall events has been completed. Revegetation has been completed.

Selrahc (Haskell County)

Vegetation has been completed. Maintenance required due to heavy rainfall events is pending.

Moore North (Rogers County)

Maintenance and revegetation has been completed to address severe erosion due to heavy rainfall events.

McMillin-Graf (LeFlore County)

Landowner withdrew the Right-of-Entry and assumed operation and maintenance of project site.

Fair Oaks (Wagoner County)

Design by AML staff is progressing.

Robson (Wagoner County)

Design by AML staff is progressing.

Davis (Wagoner County)

Design by AML staff is progressing.

West Chelsea East (Rogers County)

Rights-of-entry received from all landowners and environmental clearances are pending. Design by AML staff is progressing.

West Chelsea West (Rogers County)

Rights-of-entry are being solicited from landowners and environmental clearances are in progress. Design is in progress AML staff.

Woytas (Rogers County)

Realty verifications completed. Final design pending land rights. Adjoining landowners being individually contacted for right-of-entry. Environmental clearances are pending.

Busby (Rogers County)

Design in progress by AML staff. Realty completed. Environmental clearances pending.

Williams (Rogers County)

Design in progress by AML staff. Realty completed. Environmental clearances pending.

Kinta North (Haskell County)

Right-of-Entry and design pending meeting with landowner.

AML Administration

- AML funding reauthorization is progressing. Significant additional funding proposed in infrastructure bill.
- AML data entry on OK Maps: on-going.
- Grants Management: paused pending outcome of litigation.
- Budget & Financial Management: on-going & adjusted to accommodate pending litigation.
- Personnel Management: on-going & adjusted to accommodate pending litigation.
- Equipment Management: on-going & adjusted to accommodate pending litigation.
- Operations Management: on-going & adjusted to accommodate pending litigation.
- Submitted AML articles for The Ripple Effect.
- Updated AML information on OCC website as needed.
- Participated in OCC Purchasing Policy workgroup.
- Participated in OCC Style Guide workgroup.
- Participated in OCC Awards and Recognition Committee.
- Participated in National Association of Abandoned Mine Land Programs Finance Committee virtual meeting.
- Participated in OACD Area 3 Meeting and Area 5 Meetings.

OKLAHOMA CONSERVATION COMMISSION
CONSERVATION PROGRAMS DIVISION
Tammy Sawatzky, Director
December 6, 2021

Administration

- Reconciled O&M and rehab financial records.
- NRCS agreement management for remedial repairs and new construction.
- Participated in a principal staff meeting.
- Participated in NRCS PDM teleconference.
- Reviewed CSPY24 proposed guidelines.
- Attended OACD Area I, III, and V Meetings.
- Participated in CSP Teams training for districts.
- Participated in the NWC virtual conference.
- Participated in a meeting with representatives from the Wagoner County CD, NRCS, and Golf Club of Oklahoma to discuss needed repairs on Kadashan Bottom Site 2.
- Claims processed:

	# of Claims	Amount
CPD Administration	12	\$294,934.88
Rehabilitation	1	2,464.48
Remedial	2	69,518.00
District O&M	7	21,313.65
	TOTAL	\$388,231.01

Watershed Rehabilitation and New Construction

- NRCS rehabilitation agreement management.
- Cottonwood 54 – conducted a final inspection November 8 on phase 2 construction. Currently working with the contractor on final site cleanup and final payment documentation.
- Upper Elk 23D – construction continues; processed change order #1 and pay request #5.
- Received notification from the City of Wilburton that land rights have been cleared for the rehabilitation of Fourche Maline Site 7M.
- Administrative, technical and land rights assistance to:

Rehabilitation

Sequoyah County – Sallisaw 33 and Sallisaw 36
Town of Wilburton – Fourche Maline 7M
City of Perry – Upper Black Bear 62
Pontotoc County – Upper Clear Boggy 26
LeFlore County – Caston Mountain 1 and 2
East Canadian County – Uncle John 10

Logan County – Cottonwood 54
Town of Meeker – Quapaw 15
NFRR – Upper Elk 23D
Latimer County – Boiling Springs 1
Adair County – Scraper Hollow 2

New Construction

Love County – Lower Bayou 12

Pittsburg County – Brushy Peaceable 5

Operation & Maintenance

- Technical, administrative, and legal/easement assistance to 16 Conservation Districts:

Grady County	Upper Washita	Dewey County	Kiowa County
Wagoner County	Washita County	Murray County	Custer County
McClain County	Okmulgee County	Payne County	Mayes County
Garvin	Logan County	Latimer County	Johnston County
- District board meetings attended: Grady County
- Attended OACD Area II and V Meetings.
- Conducted video pipe inspection on Pennington Creek Site 1 in Murray County.

- Approved \$37,985 of O&M funding requests:

District	Project	Amount
Creek County	Multiple Sites-2" pump & fittings	\$ 1,000
Garvin	Wildhorse 124-restore front slope to as-built condition	30,000
Lincoln County	Quapaw 11-IXOM Watercare-water testing	6,985

Cost-Share Program

- Attended OACD Area I, III, IV and V Meetings.
- Presented at area meetings on Major Projects, and how a Cost-Share Project could be possible.
- Facilitated an interactive activity for area meetings called Building Bridges to Success and discussed important connection that should be formed
- Became chair of the Awards and Recognition committee, and began planning the all-staff meeting/Christmas Party
- Presented two sessions of Cost-Share PY 24 Training to go over program changes and clerical issues
- Attended Style Guide Sub Committee Meeting to go over certain items that we would like to see addressed in the style guide
- Attended Field Day at Trey Lams Property to learn more about fencing and MIG options
- Attended Joint Meeting with OCC and OACD to discuss the state meeting and any new ideas we may want to present.
- Prepared Cost Share PY 24 Guidelines for presentation and possible approval at the December OCC meeting.
- Claims processed:

# of Claims	# of Districts	Claim Amount
PY 23		
45	23	\$80,643.35
Brush Management		231.3 acres
Pond		9,946.2 cy
Fencing		5,705 ft
Herbaceous Weed Control		160 acres
Well		5
Pumping Plant		3
Pasture Planting		20 acres

Administrative Programs Officer – Paige Porter

- Attended OACD Area I, II, III, IV, and V meetings.
- Project lead of the IDIQ Watershed Shop in Chickasha, working directly with the Grady County CD board and OMES CAM Construction & Properties.
- Two meetings with Grady County CD board to discuss shop build and project trajectory.
- Continued multiphase division inventory/asset management project. Including creation of new reporting, packet and training of Watershed Aides, categorization and meeting with Shellie Willoughby to reconcile inventory catalog with agency records.
- Coordinated final Watershed Aide meeting of 2021, December 14, designed for training in new inventory protocol and resource management.
- Attended National Watershed Coalition Biannual Conference, November 16-17, virtual.
- Onboarded four new Bobcat skid steers. Facilitated shifting of current skid steers assets to new Watershed Aide locations.