

**AGENDA**  
**OKLAHOMA CONSERVATION COMMISSION**  
**Agriculture Building Board Room • 2800 N Lincoln Blvd • Oklahoma City, Oklahoma**  
**Monday, August 02, 2021 – 9:30 a.m.**

1. Call to Order
2. Roll call
3. Pledge of Allegiance
4. Discussion and possible approval of the July 01, 2021 regular meeting minutes.
5. Discussion and possible approval of Claims and Financial Statement Summary (Exhibit #1)
6. Presentation of Commission Agreements (Exhibit #2)  
Discussion and possible approval of the following ratified amended agreement:
  - a. U.S. Fish and Wildlife Service (OCC-708) to provide funds to landowners through conservation districts, in conjunction with OK Prescribed Burn Associations, for applying prescribed fire on private lands statewide. **Amendment 1 adds funds to the agreement.**
  - b. Natural Resources Conservation Service (OCC-634 / NR207335XXXXC014) to provide support to all Conservation Districts assisting in delivery of Farm Bill Programs. **Amendment 1 adds funds to the agreement and extends the date.**
  - c. Natural Resources Conservation Service (OCC-549 / NR187335XXXXC009) to partner together to provide construction engineering services on conservation projects in Oklahoma. **Amendment 2 adds funds to the agreement and moves it to a 50/50 funding arrangement.**  
Discussion and possible approval of the following new agreements:
  - d. Oklahoma State University, Division of Agricultural Sciences and Natural Resources (OCC-712) OCC will provide funding in support of the Master Irrigator Program which gives irrigators the knowledge, tools and assistance they need to adopt advanced irrigation technologies and strategies which increase water use efficiency, support achievement of Water for 2060 goals and sustain the state's precious freshwater supplies, while improving farm income and sustainability.
  - e. Natural Resources Conservation Service (OCC-713) to provide funds to support the OSU Master Irrigator Program.
  - f. Oklahoma Association of Conservation Districts (OCC-714) OCC will provide funding to support the CARE (Conservation and Agriculture Reach Everyone) Project through cost-share assistance to producers that install conservation practices that improve soil health, water quality, and the viability of working lands, particularly by working with Veteran or socially disadvantaged producers to address poor soil health and invasive species encroachment by eastern red cedar.

- g. USDA – APHIS (OCC-715 / 22-7340-2595-RA) - to provide beaver damage management at structures located statewide that are associated with the small watershed upstream flood control program, for the protection of water resources, other private and public property, and human health and safety.
- 7. Discussion and possible approval of Programmatic Partnership Agreement with USDA NRCS for Regional Conservation Partnership Project Neighbors Helping Neighbors Project.
- 8. Discussion and possible approval of Conservation District Director Appointments (Exhibit #3).
- 9. Discussion and possible approval of Conservation District Joint Plans of Operations (Exhibit #4).
- 10. Out of State Travel Request (Exhibit #5).
  - a. Conservation Conference – Joint Meeting of NASCA/NWC – October 3-7, 2021 – Spokane, Washington
- 11. Presentation by OACD and Oklahoma County Conservation District on the Yard by Yard Program.
- 12. Public Comments
- 13. New Business
- 14. Break (at option of the Chair)
- 15. Partnership Reports:
  - a. Oklahoma Department of Agriculture, Food and Forestry
  - b. USDA-Natural Resources Conservation Service
  - c. Oklahoma Association of Conservation Districts
- 16. Status Reports:
  - a. Oklahoma Conservation Commission Members
  - b. Oklahoma Conservation Commission Staff
    - 1. Trey Lam, Executive Director
    - 2. Shanon Phillips, Water Quality Director
    - 3. Mike Sharp, Office of Geographic Information and Technical Services Director
    - 4. Robert Toole, Abandoned Mine Land Program Director
    - 5. Tammy Sawatzky, Conservation Programs Director
- 17. Next Meeting: **Wednesday**, September 01, 2021, Oklahoma Department of Agriculture Board Room, 2800 N Lincoln Blvd., Oklahoma City, Oklahoma at 9:30 a.m.
- 18. Adjournment

## **MINUTES**

### **CALL TO ORDER**

The Oklahoma Conservation Commission met Monday, August 2, 2021, in the Agriculture Building located at 2800 N. Lincoln Boulevard in Oklahoma City, Oklahoma. The meeting was called to order at 9:31 a.m. by Chair Scotty Herriman. He stated this was a regular scheduled meeting held in accordance with the Open Meeting Law, Title 25, Oklahoma Statutes, Sections 301 and following as amended. The agenda for this meeting was posted at 10:50 a.m. Thursday, July 29, 2021, at the front entrance of the Oklahoma Agriculture Building, 2800 N. Lincoln Boulevard, Oklahoma City, Oklahoma, as well as on the agency's website [www.ok.gov/conservation](http://www.ok.gov/conservation).

### **ROLL CALL**

Tarron Powell, Administrative Assistant, took roll call and the following members were in attendance:

Phil Campbell, Area 2 Member  
Scotty Herriman, Chair, Area 3 Member  
Dan Herald, Area 1 Member  
Gary Crawley, Secretary, Area 5 Member

Member absent:

Clay Forst, Vice Chair, Area 4 Member

Others in attendance were:

Trey Lam, Executive Director  
Janet Stewart, General Counsel  
Bryan Painter, Communication Director  
Tarron Powell, Administrative Assistant  
Robert Tool, Abandoned Mine Land Division Director  
Tammy Sawatzky, Conservation Programs Director  
Taylor Marshall, Cost-Share Program Coordinator for Conservation Programs  
Paige Porter, Administrative Programs Officer for Conservation Programs Division  
Clancy Green, Administrative Programs Officer  
Shellie Willoughby, Office of Geographic Information and Technical Services Specialist  
Shanon Phillips, Water Quality Division Director  
Greg Kloxin, Water Quality Division Assistant Director  
Maryanne Dantzler-Kyer, Water Quality Division Env. Proj. Administrative Coordinator  
Rebecca Bond, Blue Thumb Director  
Kevin Mink, Urban Soil Health Specialist  
John Riesenbergs, Senate Fiscal Analyst  
Chaylum Hogue, The Chickasaw Nation  
Mariah Searock, House of Representatives Fiscal Policy Analyst

## **PLEDGE OF ALLEGIANCE**

Gary Crawley led the group in the Pledge of Allegiance.

## **MINUTES OF PREVIOUS REGULAR MEETING**

A motion was made by Phil Campbell and seconded by Gary Crawley to approve the minutes of the July 1, 2021 Commission meeting as written. Those voting aye were: Herriman, Herald, Campbell and Crawley. Nay votes: none. Motion carried.

## **CLAIMS/FINANCIAL STATEMENT**

Commissioners reviewed the claims register, p-card statement, revenue summary and allotment budget / available cash report as provided by Mr. Lam in Exhibit #1. A motion was made by Mr. Crawley and seconded by Mr. Herald to approve the financial reports as presented. Those voting aye were: Herriman, Herald, Campbell and Crawley. Nay votes: none. Motion carried.

## **PRESENTATION OF AGREEMENTS**

Mr. Lam presented 3 amended agreements approved prior to Commission meeting for ratification listed as items “a-c” on Exhibit #2. Mr. Lam recommended ratification of these amendments. A motion was made by Mr. Campbell and seconded by Mr. Herald for approval of the ratified amended agreements. Those voting aye were: Herriman, Herald, Campbell and Crawley. Nay votes: none. Motion carried.

Mr. Lam presented 2 new agreements for approval listed as items “d-e” on Exhibit #2. Mr. Herriman, Chair stated that he wanted to vote on the 2 agreements dealing with the Master Irrigator Program together. A motion was made by Mr. Crawley and seconded by Mr. Herald to approve the agreements associated with the Master Irrigator Program. Those voting aye were: Herriman, Herald, Campbell and Crawley. Nay votes: none. Motion carried.

Mr. Lam next presented new agreements listed as item “f-g” and recommended approval. on Exhibit #2. A motion was made by Mr. Campbell and seconded by Mr. Crawley for approval of these new agreements. Those voting aye were: Herriman, Herald, Campbell and Crawley. Nay votes: none. Motion carried.

## **PROGRAMMATIC PARTNERSHIP AGREEMENT WITH USDA NRCS**

Mr. Lam presented the programmatic partnership agreement that outlines the commitment of resources each of the partners in the Regional Conservation Partnership Project (RCPP) are providing. Mr. Lam stated that the Cherokee Nation, Grand River Dam Authority and Poultry Integrators are also partners in this project. Mr. Lam recommended approval of this agreement. A motion was made by Mr. Campbell and seconded by Mr. Crawley for approval of these new agreements. Those voting aye were: Herriman, Herald, Campbell and Crawley. Nay votes: none. Motion carried.

### **CONSERVATION DISTRICT DIRECTOR APPOINTMENTS**

Ms. Green presented a list of directors recommended for appointment by their respective districts as shown in Exhibit #3. Two of these directors have not met the 75% attendance requirement. Letters of explanation have been submitted by their districts. Ms. Green recommends approval of these appointments. After discussion, a motion was made by Mr. Herald and seconded by Mr. Crawley to approve the list of directors for appointment as presented. Those voting aye were: Herriman, Herald, Campbell and Crawley. Nay votes: none. Motion carried.

### **CONSERVATION DISTRICT JOINT PLANS OF OPERATIONS**

Ms. Green presented the list of districts who have completed the requirements for the joint plan of operations as shown on Exhibit #4. Ms. Green stated that she is still waiting on Jefferson Co., McIntosh Co. and Checotah Conservation District to send in joint plans. Ms. Green hopes to have them by September 2021. Ms. Green recommended approval of these plans. A motion was made by Mr. Herald and seconded by Mr. Crawley to approve the Joint Plans of Operations as presented. Those voting aye were: Herriman, Herald, Campbell and Crawley. Nay votes: none. Motion carried.

### **OUT OF STATE TRAVEL REQUEST**

Mr. Lam presented one request for approval as listed as item “a” on Exhibit # 5. A motion was made by Mr. Herald and seconded by Mr. Campbell to approve the travel request pending Secretary approval. Those voting aye were: Herriman, Herald, Campbell and Crawley. Nay votes: none. Motion carried

### **PRESENTATION BY OACD AND OKLAHOMA COUNTY CONSERVATION DISTRICT ON YARD BY YARD PROGRAM**

Kevin Mink, Oklahoma County Conservation District Urban Soil Health Specialist, made a presentation to the Commissioners on the District’s Yard by Yard program. He indicated the project started in summer of 2020 when 20 homeowner yards were certified in Oklahoma and Tulsa Counties. The goal of the program is to promote native plant diversity and land stewardship; create pollinator and wildlife habitat; improve local water quality and food production; decrease the use of synthetic pesticides and fertilizers, and decrease water usage from irrigation.

### **PUBLIC COMMENTS**

None

### **NEW BUSINESS**

None

### **BREAK**

None

### **CONSERVATION PARTNERSHIP REPORTS**

*Oklahoma Department of Agriculture, Food and Forestry:* Janlee Rowlett, Legislative Liaison – No report

*USDA-Natural Resources Conservation Service: Trey Lam, Executive Director, Oklahoma Conservation Commission* reported on the following items on behalf of Gary O'Neill, State Conservationist-

- EQIP – Oklahoma ranks highest in the country in percentage of obligated funds; 100% funding has been obligated in contracts; NRCS had received additional EQIP funding on Friday from national funding sweep, these funds will be allocated to two counties with high ranked contracts that are ready and awaiting funds. Additional EQIP funds have been requested.
- CSP - Finalizing rankings and contracts; highest ranked contracts will receive funding. They will not have enough funding to obligate every contract. All contracts have to be in place by early September; making good progress.
- COVID - FPAC employees, on site contractors, partners, volunteers, customers and visitors in areas of “substantial” or “high” community COVID-19 transmission are required to wear a mask in Federal buildings, and government owned or leased vehicles. This policy is in place regardless if the individual has been vaccinated. As of today, there are 76 counties that meet the high or substantial category in Oklahoma. NRCS is waiting on guidance for vaccination requirements announced by the President. There are strict limitations for employees attending indoor events.
- Direct Hires: There have been offers made on 26 entry-level positions; one remaining soil scientist position in Clinton TSO to be filled.
- Pathways Summer Interns – Twenty summer interns made presentations on their summer projects last week. The group of students were impressive; two will graduate in December and 8 in May.
- Mentoring Program - NRCS would like to fully implement the mentor program that links the interns and the new entry level employees with a producer, so that interns can learn more about agriculture production. NRCS would like to have a producer that is on the board.
- CRP – Preparing for a big workload for conservation plan development from the CRP general signup and the CRP Grassland Program. Possibility of significant workload impacts on several of the NW teams during September time frame.
- Watershed Activity – Lots of projects and activities with watershed rehab, new operation plans and designs, and watershed pilot project. There is potential for additional funding in stimulus bill.

*Oklahoma Association of Conservation Districts: Sarah Blaney, OACD Executive Director, reported on the following items-*

- OACD Area Planning Meeting will be on 8/03/2021.
- OACD Area Meeting Schedule is as follows: Area 1, Fairview, OK, November 4, 2021; Area 2, Chandler, OK, November 02, 2021; Area 3, TBD on location, November 09, 2021; Area 4, Duncan, OK, October 27, 2021; Area 5, Poteau, OK, November 10, 2021.
- OACD Conservation Leadership program will include 10 people; with 2 participating from each of the 5 areas.
- NACD South Central Meeting in Eureka Springs, AR on 8/12/21-8/13/21. There will be about 39 people in attendance, which includes all of OACD board.
- Board Change – Debi Carnott is stepping away due to some family matters and Katie Blunk of Woods Co., Area 1 Rep, will be taking her place.
- Suzy Landess, Texas Co., agreed to serve on the NACD Ogallala Committee.

- Hired certified project planner.
- CARE UPDATE – In the 2<sup>ND</sup> Quarter 1,218 producers signed up; a total of 2,623 have signed up thus far; goal is to have 5,000 by 2022. They have selected 15 champions and have collected WORMS data.

## **OKLAHOMA CONSERVATION COMMISSION MEMBERS**

Mr. Herald – good wheat harvest; rain in June and July. Mr. Herald was optimistic about continued moisture.

Mr. Herriman – good summer due to moisture. The rye has grown over his head and he is trying to figure out the best way to cut it and to what height.

Mr. Crawley – dealing with weather. Hopeful for good crops.

Mr. Campbell – spoke about hopes of at least one Oklahoman going to the National Conservation Foundation Website and clicking on the next generation link to put in a application. Mr. Campbell attended the NACD Summer 2021 Meeting in Chicago, IL and spoke highly of the presentation that was done of the 19 founders of NACD.

## **OKLAHOMA CONSERVATION COMMISSION STAFF**

*Executive Director:* Mr. Lam reported the following items:

- Thanked Mr. Crawley for the opportunity to make a presentation to the board of the Oklahoma Farm Bureau.
- Participated in a field day hosted by North Fork of the Red River Conservation District held on board member Jimmy Smith's place.
- Participated in the NACD Summer 2021 Meeting in Chicago, IL. Mr. Lam got to meet others in Conservation from all over the country. He commended Joe Caughlin and Phil Campbell for the great job they did in representing Oklahoma. Mr. Lam was glad to see state and regional partners at the conference.
- Mr. Lam has spent a significant amount of time working with Mr. Toole and Ms. Stewart on the McGirt Ruling.

*Water Quality Program:* Shanon Phillips stated there was a report in the packet and she would like to highlight a few things. Blue Thumb, Soil Health and Water Quality have been in the field quite a bit. Soil Health and Blue Thumb have been holding a lot of educational events. Water Quality has participated in several conference calls. Soil Health is working on economic case studies and the General Mills Project. The General Mills Project is going well. Demonstration Farms have been identified and the mentors have been identified as well. Ms. Phillips made a presentation at the Soil and Water Conservation Society about benefits of regenerative agriculture in reducing potential flooding. Water Quality will be working with potential partners on hazard mitigation planning. The Poultry Partnership Project, "Neighbors helping Neighbors," is kicking off with partnership meetings.

*Office of Geographic Information and Technical Services:* Shellie Willoughby, Specialist, stated she was stepping in for Mr. Sharp as he was installing servers that will serve as the new 911 Data Repository. Ms. Willoughby notated they are training 53 people over the next two weeks on how to use the 911 Toolkit validation tools and how to upload the 911 data into the Repository. The data will serve as the Statewide NG911 dataset. Over the last month Mr. Sharp has been working with Conservation Districts/Occ Staff on IT issues. He has also been working on OKMaps requests and data updating.

*Abandoned Mine Lands Reclamation:* Robert Toole, Director, stated that a written report was in the Commissioner's packet. He summarized the July 2021 AML Program activity stating: construction and vegetation was completed on one (1) project; construction is on-going on three (3) projects; vegetation management & maintenance monitoring is being performed on six (6) projects; eight (8) projects are in the design phase; three (3) sites are in realty phase.

*Conservation Programs:* Tammy Sawatzky, Director of Conservation Programs reported on the following items:

- Progress is being made on Upper Elk Creek Site 23D; rehab work continues.
- Cottonwood 54 work is still in progress but the contractor is past their completion deadline; and is now into liquidated damages. The goal is to have this project completed by October 2021.
- In process of scheduling repairs on 10 watershed dams for corrugated metal pipe components. This is a partnership project with NRCS and will be starting the first part of next week.
- Introduced Paige Porter, Administrative Programs Officer, who just joined the Conservation Programs.

*Executive Director:* Trey Lam reported on the following items on behalf of Lisa Knauf Owen, Assistant Director:

- Ms. Owen has spent a significant amount of time on the FY 22 budget.
- The Feral Hog program has kicked off; employees have been very active in this program.

## **NEXT MEETING**

The next regular meeting of the Oklahoma Conservation Commission is scheduled to be held on Wednesday, September 1, 2021, at the Oklahoma Department of Agriculture Building, 2800 N. Lincoln Blvd., Oklahoma City, Oklahoma at 9:30 a.m.

\*\*\*\*\*




**ADJOURNMENT**

There being no further business, Mr. Herriman declared the meeting adjourned at 10:57 a.m.

---

Approved by the Oklahoma Conservation Commission on September 1, 2021.

  
Chair

**OKLAHOMA CONSERVATION COMMISSION**  
**CLAIMS REGISTER BY PROGRAM**  
**FOR THE PERIOD OF June 22, 2021 THROUGH July 21, 2021**

VOUCHER	FUND CLASS	DEPT	DATE	AMOUNT	ACCOUNT	SUB	PAYEE
<b>Employee Withholdings/Retirement/Insurance</b>							
00063721	19001	3000002	7/21/2021	662.80	513250		OKLAHOMA PUBLIC EMPLOYEES RETIREMENT SYS
00063722	19001	3000002	7/21/2021	876.36	513250		OKLAHOMA PUBLIC EMPLOYEES RETIREMENT SYS
00063719	19101	3000002	7/21/2021	2,374.35	513250		OKLAHOMA PUBLIC EMPLOYEES RETIREMENT SYS
00063720	19101	3000002	7/21/2021	61,013.79	513250		OKLAHOMA PUBLIC EMPLOYEES RETIREMENT SYS
00063719	70000	3000002	7/21/2021	503.65	513250		OKLAHOMA PUBLIC EMPLOYEES RETIREMENT SYS
00063720	70000	3000002	7/21/2021	14,226.05	513250		OKLAHOMA PUBLIC EMPLOYEES RETIREMENT SYS
H0448606	99400		6/28/2021	42.00	633190		UNITED WAY OF CENTRAL OKLAHOMA INC
H0449894	99400		6/28/2021	100.59	633125		OKLAHOMA PUBLIC EMPLOYEES RETIREMENT SYS
H0449896	99400		6/28/2021	114.82	633110		WASHINGTON NATIONAL INSURANCE COMPANY
H0449897	99400		6/28/2021	241.67	633190		UNITED WAY OF CENTRAL OKLAHOMA INC
H0449898	99400		6/28/2021	625.00	633190		OKLAHOMA 529 COLLEGE SAVINGS PLAN
H0449899	99400		6/28/2021	632.25	633110		AFLAC
H0449900	99400		6/28/2021	600.00	633130		CREDIT UNION ONE OF OKLAHOMA
H0449901	99400		6/28/2021	30.00	633190		OKLA PUBLIC EMPLOYEES ASSOC
H0449902	99400		6/28/2021	29.50	633110		NATIONAL FAMILY CARE LIFE INSURANCE CO
H0449903	99400		6/28/2021	1,143.00	633130		OKLAHOMAS CREDIT UNION

**83,215.83** *Employee Withholdings/Retirement/Insurance*

**Administration**

00062876	19101	1000001	6/29/2021	812.00	532140		OFFICE OF MANAGEMENT & ENTERPRISE SVCS
00062876	19101	1000001	6/29/2021	37.17	534290		OFFICE OF MANAGEMENT & ENTERPRISE SVCS
00063507	19101	1000001	6/22/2021	31,250.00	515060		DEPT OF AGRICULTURE FOOD & FORESTRY
00063508	19101	1000001	6/22/2021	27,697.58	515060		DEPT OF AGRICULTURE FOOD & FORESTRY
00063509	19101	1000001	6/22/2021	31,250.00	515060		DEPT OF AGRICULTURE FOOD & FORESTRY
00063566	19101	1000001	7/15/2021	214.45	515610		OFFICE OF MANAGEMENT & ENTERPRISE SVCS
00063590	19101	1000001	7/13/2021	212.82	536140		AUTHORITY ORDER-PCARD
00063590	19101	1000001	7/13/2021	371.96	522110		AUTHORITY ORDER-PCARD
00063590	19101	1000001	7/13/2021	790.82	522113		AUTHORITY ORDER-PCARD
00063590	19101	1000001	7/13/2021	1,850.00	522150		AUTHORITY ORDER-PCARD
00063590	19101	1000001	7/13/2021	1,649.00	541120		AUTHORITY ORDER-PCARD
00063590	19101	1000001	7/13/2021	104.00	522131		AUTHORITY ORDER-PCARD
00063590	19101	1000001	7/13/2021	242.91	536130		AUTHORITY ORDER-PCARD
00063590	19101	1000001	7/13/2021	82.20	535120		AUTHORITY ORDER-PCARD
00063613	19101	1000001	7/14/2021	31,250.00	515060		DEPT OF AGRICULTURE FOOD & FORESTRY
00063590	40000	1000001	7/13/2021	50.96	541230		AUTHORITY ORDER-PCARD
00063632	40000	1000001	7/20/2021	437.50	532130		AMERICAN SELF STORAGE
00063590	20500	1000004	7/13/2021	27.58	531110		AUTHORITY ORDER-PCARD
PAYROLL		1000001		94,463.70	511110		DIVISION PAYROLL

**222,794.65** *Administration*

**Watershed Operation & Maintenance**

00062876	19101	2000001	6/29/2021	6.15	522110		OFFICE OF MANAGEMENT & ENTERPRISE SVCS
00062876	19101	2000001	6/29/2021	424.00	532142		OFFICE OF MANAGEMENT & ENTERPRISE SVCS
00063493	19101	2000001	6/29/2021	905.62	555170		NORTH FORK OF RED RIVER CONSERVATION
00063510	19101	2000001	6/22/2021	31,000.00	555170		GARVIN CONSERVATION DISTRICT
00063511	19101	2000001	6/24/2021	10,000.00	555170	96	MCCLAIN COUNTY CONSERVATION DISTRICT

**OKLAHOMA CONSERVATION COMMISSION**  
**CLAIMS REGISTER BY PROGRAM**  
**FOR THE PERIOD OF June 22, 2021 THROUGH July 21, 2021**

VOUCHER	FUND CLASS	DEPT	DATE	AMOUNT	ACCOUNT	SUB	PAYEE
00063539	19101	2000001	6/24/2021	700.00	555170		OSAGE COUNTY CONSERVATION DISTRICT
00063539	19101	2000001	6/24/2021	600.00	555170		OSAGE COUNTY CONSERVATION DISTRICT
00063539	19101	2000001	6/24/2021	500.00	555170		OSAGE COUNTY CONSERVATION DISTRICT
00063539	19101	2000001	6/24/2021	500.00	555170		OSAGE COUNTY CONSERVATION DISTRICT
00063539	19101	2000001	6/24/2021	500.00	555170		OSAGE COUNTY CONSERVATION DISTRICT
00063540	19101	2000001	6/24/2021	700.00	555170	96	OSAGE COUNTY CONSERVATION DISTRICT
00063548	19101	2000001	6/28/2021	644.90	555170	96	OKFUSKEE COUNTY CONSERVATION DISTRICT
00063548	19101	2000001	6/28/2021	70.47	555170	96	OKFUSKEE COUNTY CONSERVATION DISTRICT
00063548	19101	2000001	6/28/2021	205.01	555170	96	OKFUSKEE COUNTY CONSERVATION DISTRICT
00063563	19101	2000001	6/25/2021	62,516.75	555170	96	MCCLAIN COUNTY CONSERVATION DISTRICT
00063565	19101	2000001	6/28/2021	168.50	555170	06	MCCLAIN COUNTY CONSERVATION DISTRICT
00063724	19101	2000001	7/21/2021	226.11	555170		WASHITA COUNTY CONSERVATION DISTRICT
00063725	19101	2000001	7/21/2021	10,000.00	555170		WAGONER COUNTY CONSERVATION DIST NO 22
00062876	24500	2000001	6/29/2021	37.83	534290		OFFICE OF MANAGEMENT & ENTERPRISE SVCS
00063559	24500	2000001	6/25/2021	192.50	521120		SAWATZKY,TAMMY L
00063590	24500	2000001	7/13/2021	231.25	531370		AUTHORITY ORDER-PCARD
00063590	24500	2000001	7/13/2021	672.00	522131		AUTHORITY ORDER-PCARD
00063590	24500	2000001	7/13/2021	450.00	522150		AUTHORITY ORDER-PCARD
00063590	24500	2000001	7/13/2021	55.17	531350		AUTHORITY ORDER-PCARD
00063590	24500	2000001	7/13/2021	78.86	531360		AUTHORITY ORDER-PCARD
00063633	40000	2000001	7/14/2021	63,843.87	546210		FAWVER EXCAVATION & DOZER SERVICE LLC
PAYROLL		2000001		101,155.80	511110		DIVISION PAYROLL

**286,384.79 Watershed Operation & Maintenance**

**Field Services**

00063424	19101	3000001	6/22/2021	2,893.10	555170	06	UPPER WASHITA CONSERVATION DISTRICT
00063424	19101	3000001	6/22/2021	251.90	555170	12	UPPER WASHITA CONSERVATION DISTRICT
00063424	19101	3000001	6/22/2021	2,436.80	555170	12	UPPER WASHITA CONSERVATION DISTRICT
00063424	19101	3000001	6/22/2021	244.19	555170	12	UPPER WASHITA CONSERVATION DISTRICT
00063425	19101	3000001	6/25/2021	2,689.54	555170	01	CANEY VALLEY CONSERVATION DISTRICT
00063425	19101	3000001	6/25/2021	50.00	555170	68	CANEY VALLEY CONSERVATION DISTRICT
00063425	19101	3000001	6/25/2021	69.29	555170	71	CANEY VALLEY CONSERVATION DISTRICT
00063467	19101	3000001	6/29/2021	4,025.00	555170		ADAIR COUNTY CONSERVATION DISTRICT NO 67
00063467	19101	3000001	6/29/2021	2,858.76	555170	03	ADAIR COUNTY CONSERVATION DISTRICT NO 67
00063467	19101	3000001	6/29/2021	3,461.67	555170	09	ADAIR COUNTY CONSERVATION DISTRICT NO 67
00063470	19101	3000001	6/22/2021	2,774.00	555170	01	HARPER COUNTY CONSERVATION DISTRICT
00063470	19101	3000001	6/22/2021	808.02	555170	12	HARPER COUNTY CONSERVATION DISTRICT
00063471	19101	3000001	6/28/2021	2,978.81	555170	11	ROGERS COUNTY CONSERVATION DISTRICT
00063471	19101	3000001	6/28/2021	4,331.00	555170	11	ROGERS COUNTY CONSERVATION DISTRICT
00063471	19101	3000001	6/28/2021	657.78	555170	12	ROGERS COUNTY CONSERVATION DISTRICT
00063471	19101	3000001	6/28/2021	60.35	555170	24	ROGERS COUNTY CONSERVATION DISTRICT
00063477	19101	3000001	6/22/2021	1,200.00	555170		PAYNE COUNTY CONSERVATION FOUNDATION INC
00063477	19101	3000001	6/22/2021	100.00	555170		PAYNE COUNTY CONSERVATION FOUNDATION INC
00063477	19101	3000001	6/22/2021	2,875.36	555170	05	PAYNE COUNTY CONSERVATION FOUNDATION INC
00063483	19101	3000001	6/28/2021	2,889.27	555170	02	CUSTER COUNTY CONSERVATION DISTRICT
00063483	19101	3000001	6/28/2021	2,697.73	555170	05	CUSTER COUNTY CONSERVATION DISTRICT
00063487	19101	3000001	6/29/2021	26.82	555170		PUSHMATAHA CONSERVATION DISTRICT NO 44
00063487	19101	3000001	6/29/2021	2,689.44	555170	11	PUSHMATAHA CONSERVATION DISTRICT NO 44
00063487	19101	3000001	6/29/2021	3,240.38	555170	11	PUSHMATAHA CONSERVATION DISTRICT NO 44
00063487	19101	3000001	6/29/2021	246.68	555170	71	PUSHMATAHA CONSERVATION DISTRICT NO 44
00063487	19101	3000001	6/29/2021	21.49	555170	80	PUSHMATAHA CONSERVATION DISTRICT NO 44

**OKLAHOMA CONSERVATION COMMISSION**  
**CLAIMS REGISTER BY PROGRAM**  
**FOR THE PERIOD OF June 22, 2021 THROUGH July 21, 2021**

VOUCHER	FUND CLASS	DEPT	DATE	AMOUNT	ACCOUNT	SUB	PAYEE
00063487	19101	3000001	6/29/2021	58.50	555170	82	PUSHMATAHA CONSERVATION DISTRICT NO 44
00063542	19101	3000001	6/24/2021	2,000.00	555170	11	JACKSON COUNTY CONSERVATION DIST
00063545	19101	3000001	6/28/2021	335.76	555170	93	LITTLE RIVER CONSERVATION DISTRICT
00063545	19101	3000001	6/28/2021	36.30	555170	93	LITTLE RIVER CONSERVATION DISTRICT
00063545	19101	3000001	6/28/2021	74.24	555170	93	LITTLE RIVER CONSERVATION DISTRICT
00063545	19101	3000001	6/28/2021	2.80	555170	93	LITTLE RIVER CONSERVATION DISTRICT
00063546	19101	3000001	6/28/2021	2,693.05	555170	05	KIOWA COUNTY CONSERVATION DISTRICT NO 76
00063546	19101	3000001	6/28/2021	3,979.86	555170	06	KIOWA COUNTY CONSERVATION DISTRICT NO 76
00063547	19101	3000001	6/28/2021	3,152.98	555170	05	SOUTH CADDO CONS DISTRICT
00063549	19101	3000001	6/28/2021	3,088.35	555170	02	CLEVELAND COUNTY CONSERVATION DISTRICT
00063549	19101	3000001	6/28/2021	30.00	555170	83	CLEVELAND COUNTY CONSERVATION DISTRICT
00063550	19101	3000001	6/28/2021	38.22	555170		BRYAN CONSERVATION DISTRICT
00063550	19101	3000001	6/28/2021	2,698.79	555170	08	BRYAN CONSERVATION DISTRICT
00063550	19101	3000001	6/28/2021	168.74	555170	12	BRYAN CONSERVATION DISTRICT
00063551	19101	3000001	6/28/2021	126.00	555170		HARMON COUNTY CONSERVATION DISTRICT
00063551	19101	3000001	6/28/2021	116.51	555170		HARMON COUNTY CONSERVATION DISTRICT
00063551	19101	3000001	6/28/2021	2,703.29	555170	01	HARMON COUNTY CONSERVATION DISTRICT
00063551	19101	3000001	6/28/2021	1,817.13	555170	01	HARMON COUNTY CONSERVATION DISTRICT
00063551	19101	3000001	6/28/2021	2,925.68	555170	05	HARMON COUNTY CONSERVATION DISTRICT
00063552	19101	3000001	6/28/2021	100.00	555170	93	OKFUSKEE COUNTY CONSERVATION DISTRICT
00063552	19101	3000001	6/28/2021	100.00	555170	93	OKFUSKEE COUNTY CONSERVATION DISTRICT
00063552	19101	3000001	6/28/2021	60.63	555170	93	OKFUSKEE COUNTY CONSERVATION DISTRICT
00063552	19101	3000001	6/28/2021	100.00	555170	93	OKFUSKEE COUNTY CONSERVATION DISTRICT
00063553	19101	3000001	6/28/2021	2,626.01	555170	01	BEAVER COUNTY CONSERVATION DISTRICT
00063553	19101	3000001	6/28/2021	34.40	555170	72	BEAVER COUNTY CONSERVATION DISTRICT
00063553	19101	3000001	6/28/2021	83.40	555170	80	BEAVER COUNTY CONSERVATION DISTRICT
00063553	19101	3000001	6/28/2021	79.81	555170	82	BEAVER COUNTY CONSERVATION DISTRICT
00063554	19101	3000001	6/28/2021	2,503.94	555170	01	GRADY COUNTY CONSERVATION DIST
00063554	19101	3000001	6/28/2021	3,397.44	555170	06	GRADY COUNTY CONSERVATION DIST
00063554	19101	3000001	6/28/2021	62.60	555170	71	GRADY COUNTY CONSERVATION DIST
00063555	19101	3000001	6/28/2021	2,503.31	555170	01	SEQUOYAH COUNTY CONSERVATION DISTRICT
00063555	19101	3000001	6/28/2021	48.12	555170	22	SEQUOYAH COUNTY CONSERVATION DISTRICT
00063555	19101	3000001	6/28/2021	22.00	555170	67	SEQUOYAH COUNTY CONSERVATION DISTRICT
00063555	19101	3000001	6/28/2021	198.50	555170	84	SEQUOYAH COUNTY CONSERVATION DISTRICT
00063556	19101	3000001	7/13/2021	2,912.34	555170	01	DELAWARE CO CONSERVATION DISTRICT
00063556	19101	3000001	7/13/2021	1,179.80	555170	12	DELAWARE CO CONSERVATION DISTRICT
00063557	19101	3000001	6/25/2021	2,455.61	555170	01	WOODWARD COUNTY CONSERVATION DISTRICT
00063557	19101	3000001	6/25/2021	645.90	555170	12	WOODWARD COUNTY CONSERVATION DISTRICT
00063557	19101	3000001	6/25/2021	80.03	555170	80	WOODWARD COUNTY CONSERVATION DISTRICT
00063557	19101	3000001	6/25/2021	45.29	555170	81	WOODWARD COUNTY CONSERVATION DISTRICT
00063557	19101	3000001	6/25/2021	82.45	555170	82	WOODWARD COUNTY CONSERVATION DISTRICT
00063565	19101	3000001	6/28/2021	(168.50)	555170	06	MCCLAIN COUNTY CONSERVATION DISTRICT
00063567	19101	3000001	6/29/2021	87.00	555170	93	TALIHINA CONSERVATION DISTRICT
00063573	19101	3000001	7/2/2021	211.68	555170	91	MURRAY COUNTY CONSERVATION DISTRICT
00063575	19101	3000001	7/2/2021	2,659.97	555170	01	OKFUSKEE COUNTY CONSERVATION DISTRICT
00063575	19101	3000001	7/2/2021	3,397.52	555170	06	OKFUSKEE COUNTY CONSERVATION DISTRICT
00063576	19101	3000001	7/21/2021	827.40	555170	12	TEXAS COUNTY CONSERVATION DISTRICT
00063579	19101	3000001	7/2/2021	2,446.74	555170		CIMARRON COUNTY CONSERVATION DISTRICT
00063579	19101	3000001	7/2/2021	158.45	555170	20	CIMARRON COUNTY CONSERVATION DISTRICT
00063579	19101	3000001	7/2/2021	371.00	555170	30	CIMARRON COUNTY CONSERVATION DISTRICT
00063579	19101	3000001	7/2/2021	144.96	555170	71	CIMARRON COUNTY CONSERVATION DISTRICT
00063579	19101	3000001	7/2/2021	2.80	555170	72	CIMARRON COUNTY CONSERVATION DISTRICT
00063580	19101	3000001	7/2/2021	2,471.05	555170	01	LINCOLN COUNTY CONSERVATION DISTRICT

**OKLAHOMA CONSERVATION COMMISSION**  
**CLAIMS REGISTER BY PROGRAM**  
**FOR THE PERIOD OF June 22, 2021 THROUGH July 21, 2021**

VOUCHER	FUND CLASS	DEPT	DATE	AMOUNT	ACCOUNT	SUB	PAYEE
00063580	19101	3000001	7/2/2021	2,811.63	555170	05	LINCOLN COUNTY CONSERVATION DISTRICT
00063581	19101	3000001	7/2/2021	2,045.35	555170	02	JACKSON COUNTY CONSERVATION DIST
00063581	19101	3000001	7/2/2021	3,040.21	555170	02	JACKSON COUNTY CONSERVATION DIST
00063581	19101	3000001	7/2/2021	3,784.00	555170	05	JACKSON COUNTY CONSERVATION DIST
00063581	19101	3000001	7/2/2021	136.64	555170	82	JACKSON COUNTY CONSERVATION DIST
00063582	19101	3000001	7/2/2021	632.98	555170	01	TEXAS COUNTY CONSERVATION DISTRICT
00063582	19101	3000001	7/2/2021	949.47	555170	12	TEXAS COUNTY CONSERVATION DISTRICT
00063583	19101	3000001	7/13/2021	228.29	555170		CREEK COUNTY CONSERVATION DISTRICT
00063583	19101	3000001	7/13/2021	3,091.81	555170	02	CREEK COUNTY CONSERVATION DISTRICT
00063583	19101	3000001	7/13/2021	2,411.30	555170	09	CREEK COUNTY CONSERVATION DISTRICT
00063584	19101	3000001	7/7/2021	150.49	555170	01	MARSHALL COUNTY CONSERVATION DISTRICT
00063584	19101	3000001	7/7/2021	2,298.48	555170	09	MARSHALL COUNTY CONSERVATION DISTRICT
00063585	19101	3000001	7/13/2021	3,488.12	555170	02	MURRAY COUNTY CONSERVATION DISTRICT
00063585	19101	3000001	7/13/2021	3,387.51	555170	06	MURRAY COUNTY CONSERVATION DISTRICT
00063585	19101	3000001	7/13/2021	51.79	555170	28	MURRAY COUNTY CONSERVATION DISTRICT
00063585	19101	3000001	7/13/2021	1,325.90	555170	42	MURRAY COUNTY CONSERVATION DISTRICT
00063585	19101	3000001	7/13/2021	165.00	555170	72	MURRAY COUNTY CONSERVATION DISTRICT
00063585	19101	3000001	7/13/2021	192.32	555170	73	MURRAY COUNTY CONSERVATION DISTRICT
00063585	19101	3000001	7/13/2021	187.07	555170	79	MURRAY COUNTY CONSERVATION DISTRICT
00063585	19101	3000001	7/13/2021	127.80	555170	83	MURRAY COUNTY CONSERVATION DISTRICT
00063585	19101	3000001	7/13/2021	194.88	555170	91	MURRAY COUNTY CONSERVATION DISTRICT
00063591	19101	3000001	7/13/2021	3,134.57	555170	02	MCCLAIN COUNTY CONSERVATION DISTRICT
00063591	19101	3000001	7/13/2021	3,256.22	555170	06	MCCLAIN COUNTY CONSERVATION DISTRICT
00063591	19101	3000001	7/13/2021	63.43	555170	20	MCCLAIN COUNTY CONSERVATION DISTRICT
00063591	19101	3000001	7/13/2021	30.00	555170	26	MCCLAIN COUNTY CONSERVATION DISTRICT
00063591	19101	3000001	7/13/2021	110.86	555170	67	MCCLAIN COUNTY CONSERVATION DISTRICT
00063591	19101	3000001	7/13/2021	30.00	555170	71	MCCLAIN COUNTY CONSERVATION DISTRICT
00063591	19101	3000001	7/13/2021	176.59	555170	79	MCCLAIN COUNTY CONSERVATION DISTRICT
00063591	19101	3000001	7/13/2021	35.00	555170	82	MCCLAIN COUNTY CONSERVATION DISTRICT
00063591	19101	3000001	7/13/2021	280.00	555170	92	MCCLAIN COUNTY CONSERVATION DISTRICT
00063592	19101	3000001	7/13/2021	3,230.95	555170	02	MAJOR COUNTY CONSERVATION DISTRICT
00063592	19101	3000001	7/13/2021	3,203.47	555170	08	MAJOR COUNTY CONSERVATION DISTRICT
00063593	19101	3000001	7/21/2021	2,401.09	555170	01	TEXAS COUNTY CONSERVATION DISTRICT
00063593	19101	3000001	7/21/2021	1,157.45	555170	12	TEXAS COUNTY CONSERVATION DISTRICT
00063593	19101	3000001	7/21/2021	21.69	555170	81	TEXAS COUNTY CONSERVATION DISTRICT
00063594	19101	3000001	7/15/2021	2,676.55	555170	01	NORTH CADDO CONSERVATION DISTRICT
00063594	19101	3000001	7/15/2021	168.23	555170	71	NORTH CADDO CONSERVATION DISTRICT
00063594	19101	3000001	7/15/2021	52.11	555170	81	NORTH CADDO CONSERVATION DISTRICT
00063594	19101	3000001	7/15/2021	57.89	555170	82	NORTH CADDO CONSERVATION DISTRICT
00063594	19101	3000001	7/15/2021	536.48	555170	84	NORTH CADDO CONSERVATION DISTRICT
00063594	19101	3000001	7/15/2021	243.04	555170	91	NORTH CADDO CONSERVATION DISTRICT
00063595	19101	3000001	7/12/2021	2,697.54	555170		KAY COUNTY CONSERVATION DISTRICT
00063595	19101	3000001	7/12/2021	2,421.37	555170	01	KAY COUNTY CONSERVATION DISTRICT
00063595	19101	3000001	7/12/2021	3,239.80	555170	07	KAY COUNTY CONSERVATION DISTRICT
00063595	19101	3000001	7/12/2021	88.73	555170	70	KAY COUNTY CONSERVATION DISTRICT
00063595	19101	3000001	7/12/2021	75.00	555170	76	KAY COUNTY CONSERVATION DISTRICT
00063595	19101	3000001	7/12/2021	251.37	555170	80	KAY COUNTY CONSERVATION DISTRICT
00063597	19101	3000001	7/15/2021	2,503.94	555170	01	GRADY COUNTY CONSERVATION DIST
00063597	19101	3000001	7/15/2021	3,397.44	555170	06	GRADY COUNTY CONSERVATION DIST
00063597	19101	3000001	7/15/2021	62.60	555170	71	GRADY COUNTY CONSERVATION DIST
00063599	19101	3000001	7/12/2021	2,502.91	555170	01	LITTLE RIVER CONSERVATION DISTRICT
00063599	19101	3000001	7/12/2021	2,839.09	555170	05	LITTLE RIVER CONSERVATION DISTRICT
00063599	19101	3000001	7/12/2021	458.59	555170	94	LITTLE RIVER CONSERVATION DISTRICT

**OKLAHOMA CONSERVATION COMMISSION**  
**CLAIMS REGISTER BY PROGRAM**  
**FOR THE PERIOD OF June 22, 2021 THROUGH July 21, 2021**

VOUCHER	FUND CLASS	DEPT	DATE	AMOUNT	ACCOUNT	SUB	PAYEE
00063600	19101	3000001	7/15/2021	8.62	555170		OSAGE COUNTY CONSERVATION DISTRICT
00063600	19101	3000001	7/15/2021	2,972.63	555170	05	OSAGE COUNTY CONSERVATION DISTRICT
00063600	19101	3000001	7/15/2021	3,029.83	555170	08	OSAGE COUNTY CONSERVATION DISTRICT
00063601	19101	3000001	7/15/2021	2,844.67	555170	09	BLAINE COUNTY CONSERVATION DISTRICT
00063602	19101	3000001	7/15/2021	2,772.54	555170	05	LOGAN COUNTY CONSERVATION DISTRICT
00063602	19101	3000001	7/15/2021	143.06	555170	20	LOGAN COUNTY CONSERVATION DISTRICT
00063602	19101	3000001	7/15/2021	78.45	555170	39	LOGAN COUNTY CONSERVATION DISTRICT
00063606	19101	3000001	7/21/2021	2,851.99	555170	01	CENTRAL N CANADIAN RIVER CONSERVATION
00063606	19101	3000001	7/21/2021	4.00	555170	01	CENTRAL N CANADIAN RIVER CONSERVATION
00063607	19101	3000001	7/15/2021	2,978.81	555170	11	ROGERS COUNTY CONSERVATION DISTRICT
00063607	19101	3000001	7/15/2021	4,331.00	555170	11	ROGERS COUNTY CONSERVATION DISTRICT
00063607	19101	3000001	7/15/2021	680.86	555170	12	ROGERS COUNTY CONSERVATION DISTRICT
00063608	19101	3000001	7/15/2021	2,827.29	555170	01	COMANCHE COUNTY CONSERVATION DISTRICT
00063608	19101	3000001	7/15/2021	3,236.29	555170	05	COMANCHE COUNTY CONSERVATION DISTRICT
00063608	19101	3000001	7/15/2021	89.93	555170	20	COMANCHE COUNTY CONSERVATION DISTRICT
00063608	19101	3000001	7/15/2021	294.26	555170	24	COMANCHE COUNTY CONSERVATION DISTRICT
00063608	19101	3000001	7/15/2021	805.00	555170	26	COMANCHE COUNTY CONSERVATION DISTRICT
00063608	19101	3000001	7/15/2021	204.77	555170	27	COMANCHE COUNTY CONSERVATION DISTRICT
00063608	19101	3000001	7/15/2021	58.00	555170	84	COMANCHE COUNTY CONSERVATION DISTRICT
00063608	19101	3000001	7/15/2021	2,798.00	555170	94	COMANCHE COUNTY CONSERVATION DISTRICT
00063609	19101	3000001	7/15/2021	2,455.61	555170	01	WOODWARD COUNTY CONSERVATION DISTRICT
00063609	19101	3000001	7/15/2021	645.90	555170	12	WOODWARD COUNTY CONSERVATION DISTRICT
00063609	19101	3000001	7/15/2021	64.81	555170	80	WOODWARD COUNTY CONSERVATION DISTRICT
00063609	19101	3000001	7/15/2021	37.52	555170	81	WOODWARD COUNTY CONSERVATION DISTRICT
00063609	19101	3000001	7/15/2021	86.05	555170	82	WOODWARD COUNTY CONSERVATION DISTRICT
00063619	19101	3000001	7/14/2021	100.00	555170	63	TULSA COUNTY CONSERVATION DISTRICT
00063619	19101	3000001	7/14/2021	40.10	555170	69	TULSA COUNTY CONSERVATION DISTRICT
00063619	19101	3000001	7/14/2021	10.00	555170	70	TULSA COUNTY CONSERVATION DISTRICT
00063619	19101	3000001	7/14/2021	89.54	555170	79	TULSA COUNTY CONSERVATION DISTRICT
00063620	19101	3000001	7/14/2021	197.46	555170		TULSA COUNTY CONSERVATION DISTRICT
00063620	19101	3000001	7/14/2021	100.00	555170		TULSA COUNTY CONSERVATION DISTRICT
00063620	19101	3000001	7/14/2021	51.98	555170		TULSA COUNTY CONSERVATION DISTRICT
00063621	19101	3000001	7/14/2021	47.71	555170		TULSA COUNTY CONSERVATION DISTRICT
00063621	19101	3000001	7/14/2021	45.70	555170	70	TULSA COUNTY CONSERVATION DISTRICT
00063621	19101	3000001	7/14/2021	55.00	555170	72	TULSA COUNTY CONSERVATION DISTRICT
00063623	19101	3000001	7/21/2021	1,879.63	555170		PITTSBURG COUNTY CONSERVATION DISTRICT
00063623	19101	3000001	7/21/2021	2,195.71	555170	36	PITTSBURG COUNTY CONSERVATION DISTRICT
00063639	19101	3000001	7/14/2021	2,000.00	555170		CIMARRON COUNTY CONSERVATION DISTRICT
00063644	19101	3000001	7/15/2021	2,124.37	555170	01	KAY COUNTY CONSERVATION DISTRICT
00063644	19101	3000001	7/15/2021	2,697.54	555170	07	KAY COUNTY CONSERVATION DISTRICT
00063644	19101	3000001	7/15/2021	3,239.80	555170	08	KAY COUNTY CONSERVATION DISTRICT
00063644	19101	3000001	7/15/2021	17.02	555170	70	KAY COUNTY CONSERVATION DISTRICT
00063644	19101	3000001	7/15/2021	265.13	555170	80	KAY COUNTY CONSERVATION DISTRICT
00063647	19101	3000001	7/21/2021	3,287.91	555170	06	ARBUCKLE CONSERVATION DISTRICT
00063647	19101	3000001	7/21/2021	3,001.65	555170	08	ARBUCKLE CONSERVATION DISTRICT
00063647	19101	3000001	7/21/2021	219.28	555170	20	ARBUCKLE CONSERVATION DISTRICT
00063647	19101	3000001	7/21/2021	132.14	555170	71	ARBUCKLE CONSERVATION DISTRICT
00063647	19101	3000001	7/21/2021	220.00	555170	72	ARBUCKLE CONSERVATION DISTRICT
00063647	19101	3000001	7/21/2021	24.30	555170	79	ARBUCKLE CONSERVATION DISTRICT
00063647	19101	3000001	7/21/2021	127.80	555170	83	ARBUCKLE CONSERVATION DISTRICT
00063648	19101	3000001	7/19/2021	53.44	555170	09	LATIMER COUNTY CONSERVATION DISTRICT
00063648	19101	3000001	7/19/2021	110.00	555170	72	LATIMER COUNTY CONSERVATION DISTRICT
00063648	19101	3000001	7/19/2021	51.02	555170	81	LATIMER COUNTY CONSERVATION DISTRICT



**OKLAHOMA CONSERVATION COMMISSION**  
**CLAIMS REGISTER BY PROGRAM**  
**FOR THE PERIOD OF June 22, 2021 THROUGH July 21, 2021**

VOUCHER	FUND CLASS	DEPT	DATE	AMOUNT	ACCOUNT	SUB	PAYEE
00063648	19101	3000001	7/19/2021	503.80	555170	95	LATIMER COUNTY CONSERVATION DISTRICT
00063649	19101	3000001	7/20/2021	1,572.19	555170	01	NOBLE COUNTY CONSERVATION DISTRICT
00063649	19101	3000001	7/20/2021	936.21	555170	01	NOBLE COUNTY CONSERVATION DISTRICT
00063649	19101	3000001	7/20/2021	1,876.38	555170	06	NOBLE COUNTY CONSERVATION DISTRICT
00063649	19101	3000001	7/20/2021	1,135.42	555170	06	NOBLE COUNTY CONSERVATION DISTRICT
00063649	19101	3000001	7/20/2021	60.94	555170	80	NOBLE COUNTY CONSERVATION DISTRICT
00063650	19101	3000001	7/19/2021	2,452.68	555170	02	ELLIS COUNTY CONSERVATION DISTRICT
00063651	19101	3000001	7/20/2021	2,698.56	555170	02	TILLMAN COUNTY CONSERVATION DISTRICT
00063651	19101	3000001	7/20/2021	272.41	555170	02	TILLMAN COUNTY CONSERVATION DISTRICT
00063651	19101	3000001	7/20/2021	45.00	555170	60	TILLMAN COUNTY CONSERVATION DISTRICT
00063651	19101	3000001	7/20/2021	90.00	555170	60	TILLMAN COUNTY CONSERVATION DISTRICT
00063652	19101	3000001	7/21/2021	2,773.31	555170		DEWEY COUNTY CONSERVATION DISTRICT
00063652	19101	3000001	7/21/2021	2,878.78	555170	05	DEWEY COUNTY CONSERVATION DISTRICT
00063654	19101	3000001	7/21/2021	4,194.53	555170	05	TALIHINA CONSERVATION DISTRICT
00063654	19101	3000001	7/21/2021	52.95	555170	20	TALIHINA CONSERVATION DISTRICT
00063654	19101	3000001	7/21/2021	51.00	555170	30	TALIHINA CONSERVATION DISTRICT
00063654	19101	3000001	7/21/2021	201.34	555170	71	TALIHINA CONSERVATION DISTRICT
00063654	19101	3000001	7/21/2021	110.00	555170	72	TALIHINA CONSERVATION DISTRICT
00063654	19101	3000001	7/21/2021	105.20	555170	79	TALIHINA CONSERVATION DISTRICT
00063654	19101	3000001	7/21/2021	49.80	555170	80	TALIHINA CONSERVATION DISTRICT
00063654	19101	3000001	7/21/2021	91.91	555170	82	TALIHINA CONSERVATION DISTRICT
00063655	19101	3000001	7/21/2021	230.51	555170		ATOKA COUNTY CONSERVATION DISTRICT
00063655	19101	3000001	7/21/2021	3,192.34	555170	02	ATOKA COUNTY CONSERVATION DISTRICT
00063655	19101	3000001	7/21/2021	2,568.23	555170	07	ATOKA COUNTY CONSERVATION DISTRICT
00063655	19101	3000001	7/21/2021	73.71	555170	26	ATOKA COUNTY CONSERVATION DISTRICT
00063655	19101	3000001	7/21/2021	70.00	555170	71	ATOKA COUNTY CONSERVATION DISTRICT
00063655	19101	3000001	7/21/2021	128.00	555170	72	ATOKA COUNTY CONSERVATION DISTRICT
00063655	19101	3000001	7/21/2021	164.02	555170	79	ATOKA COUNTY CONSERVATION DISTRICT
00063680	19101	3000001	7/20/2021	2,433.97	555170	01	UPPER WASHITA CONSERVATION DISTRICT
00063680	19101	3000001	7/20/2021	2.83	555170	01	UPPER WASHITA CONSERVATION DISTRICT
00063680	19101	3000001	7/20/2021	3,137.29	555170	06	UPPER WASHITA CONSERVATION DISTRICT
00063680	19101	3000001	7/20/2021	310.04	555170	12	UPPER WASHITA CONSERVATION DISTRICT
00063683	19101	3000001	7/20/2021	667.33	555170	01	HARPER COUNTY CONSERVATION DISTRICT
00063683	19101	3000001	7/20/2021	2,106.67	555170	01	HARPER COUNTY CONSERVATION DISTRICT
00063683	19101	3000001	7/20/2021	754.15	555170	12	HARPER COUNTY CONSERVATION DISTRICT
00063688	19101	3000001	7/20/2021	282.23	555170	02	KINGFISHER COUNTY CONSERVATION DISTRICT
00063688	19101	3000001	7/20/2021	2,944.79	555170	02	KINGFISHER COUNTY CONSERVATION DISTRICT
00063688	19101	3000001	7/20/2021	3,056.08	555170	05	KINGFISHER COUNTY CONSERVATION DISTRICT
00063691	19101	3000001	7/20/2021	2,201.58	555170	05	WOODS COUNTY CONSERVATION DISTRICT
00063694	19101	3000001	7/21/2021	242.15	555170	01	SEQUOYAH COUNTY CONSERVATION DISTRICT
00063694	19101	3000001	7/21/2021	2,261.16	555170	01	SEQUOYAH COUNTY CONSERVATION DISTRICT
00063696	19101	3000001	7/21/2021	2,466.04	555170	08	HASKELL COUNTY CONSERVATION DISTRICT
00063696	19101	3000001	7/21/2021	337.56	555170	20	HASKELL COUNTY CONSERVATION DISTRICT
00063696	19101	3000001	7/21/2021	1,440.00	555170	61	HASKELL COUNTY CONSERVATION DISTRICT
00063697	19101	3000001	7/20/2021	1,053.89	555170	08	CHEROKEE COUNTY CONSERVATION DISTRICT
00063697	19101	3000001	7/20/2021	1,458.35	555170	08	CHEROKEE COUNTY CONSERVATION DISTRICT
00063697	19101	3000001	7/20/2021	3,065.14	555170	08	CHEROKEE COUNTY CONSERVATION DISTRICT
00063697	19101	3000001	7/20/2021	105.62	555170	69	CHEROKEE COUNTY CONSERVATION DISTRICT
00063697	19101	3000001	7/20/2021	32.70	555170	69	CHEROKEE COUNTY CONSERVATION DISTRICT
00063697	19101	3000001	7/20/2021	41.73	555170	71	CHEROKEE COUNTY CONSERVATION DISTRICT
00063698	19101	3000001	7/20/2021	3,017.12	555170	06	PONTOTOC COUNTY C D
00063698	19101	3000001	7/20/2021	375.00	555170	28	PONTOTOC COUNTY C D
00063698	19101	3000001	7/20/2021	425.60	555170	69	PONTOTOC COUNTY C D

**OKLAHOMA CONSERVATION COMMISSION**  
**CLAIMS REGISTER BY PROGRAM**  
**FOR THE PERIOD OF June 22, 2021 THROUGH July 21, 2021**

VOUCHER	FUND CLASS	DEPT	DATE	AMOUNT	ACCOUNT	SUB	PAYEE
00063698	19101	3000001	7/20/2021	214.40	555170	72	PONTOTOC COUNTY C D
00063700	19101	3000001	7/20/2021	50.00	555170	12	NOWATA COUNTY CONSERVATION DISTRICT
00063700	19101	3000001	7/20/2021	445.58	555170	46	NOWATA COUNTY CONSERVATION DISTRICT
00063700	19101	3000001	7/20/2021	825.00	555170	92	NOWATA COUNTY CONSERVATION DISTRICT
00063702	19101	3000001	7/20/2021	2,437.33	555170		JOHNSTON COUNTY CONSERVATION DIST
00063702	19101	3000001	7/20/2021	1,241.00	555170	60	JOHNSTON COUNTY CONSERVATION DIST
00063702	19101	3000001	7/20/2021	77.50	555170	65	JOHNSTON COUNTY CONSERVATION DIST
00063702	19101	3000001	7/20/2021	10.12	555170	71	JOHNSTON COUNTY CONSERVATION DIST
00063702	19101	3000001	7/20/2021	52.80	555170	79	JOHNSTON COUNTY CONSERVATION DIST
00063702	19101	3000001	7/20/2021	26.53	555170	80	JOHNSTON COUNTY CONSERVATION DIST
00063703	19101	3000001	7/20/2021	2,607.61	555170	01	KAY COUNTY CONSERVATION DISTRICT
00063703	19101	3000001	7/20/2021	2,883.77	555170	07	KAY COUNTY CONSERVATION DISTRICT
00063703	19101	3000001	7/20/2021	3,426.04	555170	08	KAY COUNTY CONSERVATION DISTRICT
00063704	19101	3000001	7/21/2021	400.00	555170		BRYAN CONSERVATION DISTRICT
00063704	19101	3000001	7/21/2021	1,370.37	555170	12	BRYAN CONSERVATION DISTRICT
00063704	19101	3000001	7/21/2021	1,328.42	555170	12	BRYAN CONSERVATION DISTRICT
00063704	19101	3000001	7/21/2021	706.05	555170	12	BRYAN CONSERVATION DISTRICT
00063704	19101	3000001	7/21/2021	109.99	555170	26	BRYAN CONSERVATION DISTRICT
00063704	19101	3000001	7/21/2021	171.96	555170	71	BRYAN CONSERVATION DISTRICT
00063704	19101	3000001	7/21/2021	38.04	555170	80	BRYAN CONSERVATION DISTRICT
00063707	19101	3000001	7/20/2021	1,715.01	555170	01	BEAVER COUNTY CONSERVATION DISTRICT
00063707	19101	3000001	7/20/2021	911.00	555170	01	BEAVER COUNTY CONSERVATION DISTRICT
00063707	19101	3000001	7/20/2021	55.74	555170	80	BEAVER COUNTY CONSERVATION DISTRICT
00063707	19101	3000001	7/20/2021	23.78	555170	82	BEAVER COUNTY CONSERVATION DISTRICT
00063708	19101	3000001	7/20/2021	3,070.95	555170		COTTON COUNTY CONSERVATION DISTRICT
00063708	19101	3000001	7/20/2021	1,975.27	555170	01	COTTON COUNTY CONSERVATION DISTRICT
00063708	19101	3000001	7/20/2021	538.07	555170	01	COTTON COUNTY CONSERVATION DISTRICT
00063713	19101	3000001	7/20/2021	1,021.27	555170	08	PUSHMATAHA CONSERVATION DISTRICT NO 44
00063713	19101	3000001	7/20/2021	3,240.38	555170	08	PUSHMATAHA CONSERVATION DISTRICT NO 44
00063713	19101	3000001	7/20/2021	1,615.28	555170	08	PUSHMATAHA CONSERVATION DISTRICT NO 44
00063715	19101	3000001	7/20/2021	238.87	555170	02	CLEVELAND COUNTY CONSERVATION DISTRICT
00063715	19101	3000001	7/20/2021	2,849.48	555170	02	CLEVELAND COUNTY CONSERVATION DISTRICT
00063715	19101	3000001	7/20/2021	30.00	555170	83	CLEVELAND COUNTY CONSERVATION DISTRICT
00063715	19101	3000001	7/20/2021	300.00	555170	92	CLEVELAND COUNTY CONSERVATION DISTRICT
00063716	19101	3000001	7/20/2021	3,280.06	555170	03	SEMINOLE COUNTY CONSERVATION DISTRICT
00063717	19101	3000001	7/20/2021	3,239.80	555170		KAY COUNTY CONSERVATION DISTRICT
00063717	19101	3000001	7/20/2021	2,124.31	555170	01	KAY COUNTY CONSERVATION DISTRICT
00063717	19101	3000001	7/20/2021	2,697.54	555170	07	KAY COUNTY CONSERVATION DISTRICT
00063717	19101	3000001	7/20/2021	269.13	555170	94	KAY COUNTY CONSERVATION DISTRICT
00063718	19101	3000001	7/20/2021	3,426.04	555170		KAY COUNTY CONSERVATION DISTRICT
00063718	19101	3000001	7/20/2021	2,607.61	555170	01	KAY COUNTY CONSERVATION DISTRICT
00063718	19101	3000001	7/20/2021	2,883.77	555170	07	KAY COUNTY CONSERVATION DISTRICT
00063425	40000	3000001	6/25/2021	117.60	555170	91	CANEY VALLEY CONSERVATION DISTRICT
00063483	40000	3000001	6/28/2021	0.68	555170	86	CUSTER COUNTY CONSERVATION DISTRICT
00063546	40000	3000001	6/28/2021	0.68	555170	86	KIOWA COUNTY CONSERVATION DISTRICT NO 76
00063553	40000	3000001	6/28/2021	0.68	555170	86	BEAVER COUNTY CONSERVATION DISTRICT
00063556	40000	3000001	7/13/2021	397.69	555170	20	DELAWARE CO CONSERVATION DISTRICT
00063556	40000	3000001	7/13/2021	467.68	555170	46	DELAWARE CO CONSERVATION DISTRICT
00063556	40000	3000001	7/13/2021	106.03	555170	80	DELAWARE CO CONSERVATION DISTRICT
00063556	40000	3000001	7/13/2021	210.55	555170	82	DELAWARE CO CONSERVATION DISTRICT
00063556	40000	3000001	7/13/2021	81.25	555170	83	DELAWARE CO CONSERVATION DISTRICT
00063556	40000	3000001	7/13/2021	78.33	555170	93	DELAWARE CO CONSERVATION DISTRICT
00063574	40000	3000001	7/2/2021	139.83	555170	86	MURRAY COUNTY CONSERVATION DISTRICT



**OKLAHOMA CONSERVATION COMMISSION**  
**CLAIMS REGISTER BY PROGRAM**  
**FOR THE PERIOD OF June 22, 2021 THROUGH July 21, 2021**

VOUCHER	FUND CLASS	DEPT	DATE	AMOUNT	ACCOUNT	SUB	PAYEE
00063580	40000	3000001	7/2/2021	139.83	555170	86	LINCOLN COUNTY CONSERVATION DISTRICT
00063583	40000	3000001	7/13/2021	0.68	555170	86	CREEK COUNTY CONSERVATION DISTRICT
00063591	40000	3000001	7/13/2021	139.83	555170	86	MCCLAIN COUNTY CONSERVATION DISTRICT
00063592	40000	3000001	7/13/2021	139.83	555170	86	MAJOR COUNTY CONSERVATION DISTRICT
00063593	40000	3000001	7/21/2021	0.68	555170	86	TEXAS COUNTY CONSERVATION DISTRICT
00063594	40000	3000001	7/15/2021	139.83	555170	86	NORTH CADDO CONSERVATION DISTRICT
00063597	40000	3000001	7/15/2021	139.83	555170	86	GRADY COUNTY CONSERVATION DIST
00063606	40000	3000001	7/21/2021	139.83	555170	86	CENTRAL N CANADIAN RIVER CONSERVATION
00063607	40000	3000001	7/15/2021	139.83	555170	86	ROGERS COUNTY CONSERVATION DISTRICT
00063611	40000	3000001	7/14/2021	1,000.00	555170		OTTAWA COUNTY CONSERVATION DISTRICT
00063618	40000	3000001	7/14/2021	2,000.00	555170		MURRAY COUNTY CONSERVATION DISTRICT
00063621	40000	3000001	7/14/2021	279.66	555170	86	TULSA COUNTY CONSERVATION DISTRICT
00063640	40000	3000001	7/14/2021	2,000.00	555170		MAJOR COUNTY CONSERVATION DISTRICT
00063648	40000	3000001	7/19/2021	139.83	555170	86	LATIMER COUNTY CONSERVATION DISTRICT
00063649	40000	3000001	7/20/2021	139.83	555170	86	NOBLE COUNTY CONSERVATION DISTRICT
00063651	40000	3000001	7/20/2021	0.68	555170	86	TILLMAN COUNTY CONSERVATION DISTRICT
00063652	40000	3000001	7/21/2021	419.49	555170	86	DEWEY COUNTY CONSERVATION DISTRICT
00063654	40000	3000001	7/21/2021	139.83	555170	86	TALIHINA CONSERVATION DISTRICT
00063655	40000	3000001	7/21/2021	139.83	555170	86	ATOKA COUNTY CONSERVATION DISTRICT
00063679	40000	3000001	7/19/2021	2,000.00	555170		LATIMER COUNTY CONSERVATION DISTRICT
00063680	40000	3000001	7/20/2021	139.83	555170	86	UPPER WASHITA CONSERVATION DISTRICT
00063694	40000	3000001	7/21/2021	0.68	555170	86	SEQUOYAH COUNTY CONSERVATION DISTRICT
00063696	40000	3000001	7/21/2021	139.83	555170	86	HASKELL COUNTY CONSERVATION DISTRICT
00063697	40000	3000001	7/20/2021	0.68	555170	86	CHEROKEE COUNTY CONSERVATION DISTRICT
00063700	40000	3000001	7/20/2021	139.83	555170	86	NOWATA COUNTY CONSERVATION DISTRICT
00063702	40000	3000001	7/20/2021	139.83	555170	86	JOHNSTON COUNTY CONSERVATION DIST
00063703	40000	3000001	7/20/2021	139.83	555170	86	KAY COUNTY CONSERVATION DISTRICT
00063704	40000	3000001	7/21/2021	139.83	555170	86	BRYAN CONSERVATION DISTRICT
00063708	40000	3000001	7/20/2021	0.68	555170	86	COTTON COUNTY CONSERVATION DISTRICT
00063713	40000	3000001	7/20/2021	139.83	555170	86	PUSHMATAHA CONSERVATION DISTRICT NO 44
00063715	40000	3000001	7/20/2021	0.68	555170	86	CLEVELAND COUNTY CONSERVATION DISTRICT
00063716	40000	3000001	7/20/2021	0.68	555170	86	SEMINOLE COUNTY CONSERVATION DISTRICT
00063726	40000	3000001	7/21/2021	1,000.00	555170		MCCLAIN COUNTY CONSERVATION DISTRICT
PAYROLL		3000005		14,063.65	511110		DIVISION PAYROLL

**381,564.68** *Field Services*

**Abandoned Mine Land Reclamation**

00063590	40000	4000001	7/13/2021	70.38	536140		AUTHORITY ORDER-PCARD
00063512	40000	4000005	6/23/2021	14,411.17	545110		DILL COMPANY
00063622	40000	4000005	7/14/2021	96.00	555170		HASKELL COUNTY CONSERVATION DISTRICT
00063622	40000	4000005	7/14/2021	960.00	555170		HASKELL COUNTY CONSERVATION DISTRICT
PAYROLL		4000001		48,500.28	511110		DIVISION PAYROLL
PAYROLL		4000005		55,789.30	511110		DIVISION PAYROLL

**119,827.13** *Abandoned Mine Land Reclamation*

**Water Quality**

00062876	40000	5000001	6/29/2021	1,657.54	532142		OFFICE OF MANAGEMENT & ENTERPRISE SVCS
00062876	40000	5000001	6/29/2021	55.38	522113		OFFICE OF MANAGEMENT & ENTERPRISE SVCS
00062876	40000	5000001	6/29/2021	313.58	534290		OFFICE OF MANAGEMENT & ENTERPRISE SVCS

**OKLAHOMA CONSERVATION COMMISSION**  
**CLAIMS REGISTER BY PROGRAM**  
**FOR THE PERIOD OF June 22, 2021 THROUGH July 21, 2021**

VOUCHER	FUND CLASS	DEPT	DATE	AMOUNT	ACCOUNT	SUB	PAYEE
00063505	40000	5000001	6/28/2021	3,146.21	532110		OFFICE OF MANAGEMENT & ENTERPRISE SVCS
00063523	40000	5000001	6/23/2021	97.50	521120		CARTER,NATHAN R
00063567	40000	5000001	6/29/2021	(87.00)	555170		TALIHINA CONSERVATION DISTRICT
00063590	40000	5000001	7/13/2021	3,770.00	536190		AUTHORITY ORDER-PCARD
00063590	40000	5000001	7/13/2021	52.15	536140		AUTHORITY ORDER-PCARD
00063590	40000	5000001	7/13/2021	225.00	522150		AUTHORITY ORDER-PCARD
00063590	40000	5000001	7/13/2021	68.50	535120		AUTHORITY ORDER-PCARD
00063590	40000	5000001	7/13/2021	13.70	537190		AUTHORITY ORDER-PCARD
00063590	40000	5000001	7/13/2021	40.34	537190		AUTHORITY ORDER-PCARD
00063590	40000	5000001	7/13/2021	4,146.18	537150		AUTHORITY ORDER-PCARD
00063590	40000	5000001	7/13/2021	1.25	536170		AUTHORITY ORDER-PCARD
00063590	40000	5000001	7/13/2021	143.48	536140		AUTHORITY ORDER-PCARD
00063590	40000	5000001	7/13/2021	79.98	536130		AUTHORITY ORDER-PCARD
00063590	40000	5000001	7/13/2021	231.48	534220		AUTHORITY ORDER-PCARD
00063590	40000	5000001	7/13/2021	51.11	531250		AUTHORITY ORDER-PCARD
00063590	40000	5000001	7/13/2021	98.07	535180		AUTHORITY ORDER-PCARD
00063590	40000	5000001	7/13/2021	69.08	531110		AUTHORITY ORDER-PCARD
00063590	40000	5000001	7/13/2021	130.00	522150		AUTHORITY ORDER-PCARD
00063590	40000	5000001	7/13/2021	185.00	522131		AUTHORITY ORDER-PCARD
00063590	40000	5000001	7/13/2021	57.58	515510		AUTHORITY ORDER-PCARD
00063590	40000	5000001	7/13/2021	3,173.80	535120		AUTHORITY ORDER-PCARD
00063612	40000	5000001	7/14/2021	29,150.00	515450		DEPT OF AGRICULTURE FOOD & FORESTRY
00063617	40000	5000001	7/14/2021	1,218.50	515290		TOWN OF SPIRO
00063677	40000	5000001	7/19/2021	400.00	555170		NORTH CADDO CONSERVATION DISTRICT
00063520	40000	5000002	6/23/2021	137.50	521120		TRAMELL,BROOKS K
00063521	40000	5000002	6/23/2021	96.25	521120		TRAMELL,BROOKS K
00063522	40000	5000002	6/23/2021	96.00	521150		DVORETT,DANIEL A
00063522	40000	5000002	6/23/2021	82.50	521120		DVORETT,DANIEL A
00063587	40000	5000002	7/2/2021	96.00	521150		GILMER,SARAH ELIZABETH
00063587	40000	5000002	7/2/2021	68.75	521120		GILMER,SARAH ELIZABETH
00063588	40000	5000002	7/2/2021	137.50	521120		GILMER,SARAH ELIZABETH
00063590	40000	5000002	7/13/2021	768.00	522131		AUTHORITY ORDER-PCARD
PAYROLL		5000001		342,664.82	511110		DIVISION PAYROLL
PAYROLL		5000002		25,548.39	511110		DIVISION PAYROLL

**418,184.12** *Water Quality*

**Cost Share - Locally Led**

00063447	25000	5000004	6/29/2021	6,728.40	555170		EAST CANADIAN COUNTY CONSERVATION DISTR
00063448	25000	5000004	6/29/2021	2,604.98	555170		EAST CANADIAN COUNTY CONSERVATION DISTR
00063458	25000	5000004	6/29/2021	6,645.28	555170		EAST CANADIAN COUNTY CONSERVATION DISTR
00063513	25000	5000004	6/23/2021	2,327.60	555170		WAGONER COUNTY CONSERVATION DIST NO 22
00063514	25000	5000004	6/23/2021	2,408.96	555170		TILLMAN COUNTY CONSERVATION DISTRICT
00063515	25000	5000004	6/23/2021	3,619.46	555170		NOBLE COUNTY CONSERVATION DISTRICT
00063516	25000	5000004	6/23/2021	2,748.88	555170		HARMON COUNTY CONSERVATION DISTRICT
00063517	25000	5000004	6/23/2021	2,914.75	555170		MUSKOGEE COUNTY CONSERVATION DISTRICT
00063518	25000	5000004	6/23/2021	340.00	555170		CHEROKEE COUNTY CONSERVATION DISTRICT
00063519	25000	5000004	6/23/2021	4,880.70	555170		PAWNEE COUNTY CONSERVATION DISTRICT
00063524	25000	5000004	6/24/2021	2,698.56	555170		MURRAY COUNTY CONSERVATION DISTRICT
00063525	25000	5000004	6/24/2021	4,989.00	555170		ELLIS COUNTY CONSERVATION DISTRICT
00063526	25000	5000004	6/24/2021	5,000.00	555170		ELLIS COUNTY CONSERVATION DISTRICT
00063527	25000	5000004	6/24/2021	2,095.34	555170		MAJOR COUNTY CONSERVATION DISTRICT

**OKLAHOMA CONSERVATION COMMISSION**  
**CLAIMS REGISTER BY PROGRAM**  
**FOR THE PERIOD OF June 22, 2021 THROUGH July 21, 2021**

VOUCHER	FUND CLASS	DEPT	DATE	AMOUNT	ACCOUNT	SUB	PAYEE
00063528	25000	5000004	6/24/2021	6,252.77	555170		KINGFISHER COUNTY CONSERVATION DISTRICT
00063529	25000	5000004	6/24/2021	4,000.00	555170		WEST CADDO CONSERVATION DISTRICT
00063529	25000	5000004	6/24/2021	3,397.60	555170		WEST CADDO CONSERVATION DISTRICT
00063529	25000	5000004	6/24/2021	2,702.07	555170		WEST CADDO CONSERVATION DISTRICT
00063529	25000	5000004	6/24/2021	3,161.68	555170		WEST CADDO CONSERVATION DISTRICT
00063530	25000	5000004	6/24/2021	2,280.00	555170		WOODWARD COUNTY CONSERVATION DISTRICT
00063531	25000	5000004	6/24/2021	4,000.00	555170		MURRAY COUNTY CONSERVATION DISTRICT
00063532	25000	5000004	6/24/2021	2,250.00	555170		CUSTER COUNTY CONSERVATION DISTRICT
00063533	25000	5000004	6/24/2021	2,441.88	555170		LATIMER COUNTY CONSERVATION DISTRICT
00063534	25000	5000004	6/24/2021	7,500.00	555170		ADAIR COUNTY CONSERVATION DISTRICT NO 67
00063535	25000	5000004	6/24/2021	7,500.00	555170		ADAIR COUNTY CONSERVATION DISTRICT NO 67
00063536	25000	5000004	6/24/2021	7,500.00	555170		ADAIR COUNTY CONSERVATION DISTRICT NO 67
00063537	25000	5000004	6/24/2021	7,500.00	555170		ADAIR COUNTY CONSERVATION DISTRICT NO 67
00063541	25000	5000004	6/24/2021	7,500.00	555170		ADAIR COUNTY CONSERVATION DISTRICT NO 67
00063543	25000	5000004	6/24/2021	2,921.12	555170		DEWEY COUNTY CONSERVATION DISTRICT
00063543	25000	5000004	6/24/2021	7,500.00	555170		DEWEY COUNTY CONSERVATION DISTRICT
00063544	25000	5000004	6/24/2021	7,500.00	555170		ADAIR COUNTY CONSERVATION DISTRICT NO 67
00063558	25000	5000004	6/25/2021	2,500.00	555170		NORTH FORK OF RED RIVER CONSERVATION
00063560	25000	5000004	6/25/2021	5,100.80	555170		GRANT COUNTY CONSERVATION DISTRICT
00063561	25000	5000004	6/25/2021	7,442.13	555170		GRANT COUNTY CONSERVATION DISTRICT
00063562	25000	5000004	6/25/2021	6,047.75	555170		PAYNE COUNTY CONSERVATION FOUNDATION INC
00063564	25000	5000004	6/25/2021	4,000.00	555170		PUSHMATAHA CONSERVATION DISTRICT NO 44
00063568	25000	5000004	6/29/2021	1,913.70	555170		LINCOLN COUNTY CONSERVATION DISTRICT
00063569	25000	5000004	6/29/2021	5,000.00	555170		WAGONER COUNTY CONSERVATION DIST NO 22
00063570	25000	5000004	6/29/2021	11,059.66	555170		PAYNE COUNTY CONSERVATION FOUNDATION INC
00063614	25000	5000004	7/14/2021	4,567.90	555170		PAWNEE COUNTY CONSERVATION DISTRICT
00063615	25000	5000004	7/14/2021	1,800.00	555170		OTTAWA COUNTY CONSERVATION DISTRICT
00063616	25000	5000004	7/14/2021	3,100.00	555170		OKMULGEE COUNTY CONSERVATION DISTRICT
00063625	25000	5000004	7/14/2021	5,000.00	555170		COTTON COUNTY CONSERVATION DISTRICT
00063626	25000	5000004	7/14/2021	4,000.00	555170		WEST CADDO CONSERVATION DISTRICT
00063627	25000	5000004	7/14/2021	7,500.00	555170		DEWEY COUNTY CONSERVATION DISTRICT
00063627	25000	5000004	7/14/2021	3,796.28	555170		DEWEY COUNTY CONSERVATION DISTRICT
00063627	25000	5000004	7/14/2021	7,500.00	555170		DEWEY COUNTY CONSERVATION DISTRICT
00063628	25000	5000004	7/14/2021	4,488.00	555170		HASKELL COUNTY CONSERVATION DISTRICT
00063629	25000	5000004	7/14/2021	5,000.00	555170		ALFALFA COUNTY CONSERVATION DISTRICT
00063630	25000	5000004	7/14/2021	2,451.17	555170		ALFALFA COUNTY CONSERVATION DISTRICT
00063631	25000	5000004	7/14/2021	5,000.00	555170		ALFALFA COUNTY CONSERVATION DISTRICT
00063636	25000	5000004	7/14/2021	1,874.12	555170		OKFUSKEE COUNTY CONSERVATION DISTRICT
00063637	25000	5000004	7/14/2021	7,496.83	555170		GREER COUNTY CONSERVATION DIST
00063638	25000	5000004	7/14/2021	3,332.00	555170		WASHITA COUNTY CONSERVATION DISTRICT
00063642	25000	5000004	7/14/2021	4,305.83	555170		KONAWA CONSERVATION DISTRICT
00063645	25000	5000004	7/15/2021	1,667.25	555170		KIAMICHI CONSERVATION DISTRICT
00063678	25000	5000004	7/19/2021	5,000.00	555170		ATOKA COUNTY CONSERVATION DISTRICT
00063723	25000	5000004	7/21/2021	3,371.25	555170		DEWEY COUNTY CONSERVATION DISTRICT
00063727	25000	5000004	7/21/2021	2,514.15	555170		CRAIG COUNTY CONSERVATION DISTRICT
00063413	25000	5000006	6/29/2021	2,425.50	555170		CHEROKEE COUNTY CONSERVATION DISTRICT
00063414	25000	5000006	6/29/2021	12,915.00	555170		CHEROKEE COUNTY CONSERVATION DISTRICT
00063506	25000	5000006	6/29/2021	2,362.50	555170		CHEROKEE COUNTY CONSERVATION DISTRICT
00063538	25000	5000006	6/29/2021	2,979.90	555170		CHEROKEE COUNTY CONSERVATION DISTRICT

**283,420.75 Cost Share - Locally Led**

**OKLAHOMA CONSERVATION COMMISSION**  
**CLAIMS REGISTER BY PROGRAM**  
**FOR THE PERIOD OF June 22, 2021 THROUGH July 21, 2021**

VOUCHER	FUND CLASS	DEPT	DATE	AMOUNT	ACCOUNT	SUB	PAYEE
Office of Geographic & Technical Services							
PAYROLL		6000001		10,712.69	511110		DIVISION PAYROLL
				10,712.69	Office of Geographic & Technical Services		
ISD Data Processing							
00063590	24500	8800010	7/13/2021	712.54	531130	21	AUTHORITY ORDER-PCARD
00063729	24500	8800010	7/21/2021	5,451.18	541120		NTT DATA INC
00063729	24500	8800010	7/21/2021	559.96	541120		NTT DATA INC
00063590	40000	8800010	7/13/2021	4,747.00	541130		AUTHORITY ORDER-PCARD
00063590	40000	8800010	7/13/2021	4,040.00	541130		AUTHORITY ORDER-PCARD
00063590	40000	8800010	7/13/2021	279.99	541120		AUTHORITY ORDER-PCARD
00063590	40000	8800010	7/13/2021	62.60	531130		AUTHORITY ORDER-PCARD
00063590	40000	8800010	7/13/2021	227.08	531130	11	AUTHORITY ORDER-PCARD
00063590	40000	8800010	7/13/2021	4,933.89	541120	11	AUTHORITY ORDER-PCARD
00063590	40000	8800010	7/13/2021	31,523.22	541120	14	AUTHORITY ORDER-PCARD
00063590	40000	8800010	7/13/2021	472.95	541120	14	AUTHORITY ORDER-PCARD
00063590	40000	8800010	7/13/2021	121.52	531130	41	AUTHORITY ORDER-PCARD
00063590	40000	8800010	7/13/2021	122.54	531130	45	AUTHORITY ORDER-PCARD
00063590	40000	8800010	7/13/2021	478.91	541120	45	AUTHORITY ORDER-PCARD
00063590	40000	8800010	7/13/2021	598.66	531130	51	AUTHORITY ORDER-PCARD
				54,332.04	ISD Data Processing		
				1,860,436.68	Total Claims Paid		

**OKLAHOMA CONSERVATION COMMISSION  
PURCHASE CARD TRANSACTIONS  
June, 2021**

Cardholder	Date	Amount	Payee	Fund Class	Department- Program	Account	Sub	Description
<b>Administration</b>								
Broiles Mitch	6/30/2021	\$790.82	PIKEPASS RECYCLING	1000-19101	1000001-NP000	522113		Quarterly payment of agency PikePass account
Green Clancy	6/25/2021	\$1,649.00	SP HECKLER DESIGN	1000-19101	1000001-NP000	541120		Purchase videoconferencing cart
Ireton Dianne	6/14/2021	\$182.57	STAPLES	1000-19101	1000001-NP000	536140		pens, notepads, laser cards, 3 ring binders, index, zipper pouches
Powell Tarron	6/4/2021	\$103.88	AMZN Mktp US 2X5PW6C40	1000-19101	1000001-NP000	536130		Cell phone cases and protectors for staff
Powell Tarron	6/7/2021	\$30.25	STAPLES	1000-19101	1000001-NP000	536140		STAPLES - 5 - 31 tab index f
Powell Tarron	6/7/2021	\$19.88	STAPLES	1000-19101	1000001-NP000	536130		STAPLES - Scissors
Powell Tarron	6/9/2021	(\$14.69)	EMBASSY SUITES OKLAHOMA	1000-19101	1000001-NP000	522131		Credit on TXN01533096 - GC:124432 1 night at state rate
Powell Tarron	6/9/2021	\$118.69	EMBASSY SUITES OKLAHOMA	1000-19101	1000001-NP000	522131		EMBASSY SUITES OKLAHOMA - GC: 124432 State Rate, 6/06/21-6/07/21 Registration for Trey Lam, ID: 300473 to attend NACD Summer 2021 Meeting in Chicago, IL
Powell Tarron	6/14/2021	\$275.00	PY NEONPay-NACD	1000-19101	1000001-NP000	522150		Registration NACD Meeting Eureka Springs, AR - TL, 300473; 8/12/21-8/13/21
Powell Tarron	6/16/2021	\$225.00	SQ ARKANSAS ASSOCI	1000-19101	1000001-NP000	522150		Registration NACD Meeting Eureka Springs, AR - LKO,104384;8/12/21-8/13/21
Powell Tarron	6/16/2021	\$225.00	SQ ARKANSAS ASSOCI	1000-19101	1000001-NP000	522150		Registration NACD Meeting Eureka Springs, AR - CG, 336814;8/12/21-8/13/21
Powell Tarron	6/16/2021	\$225.00	SQ ARKANSAS ASSOCI	1000-19101	1000001-NP000	522150		Registration NACD Meeting Eureka Springs, AR - BP, 311829; 8/12/21-8/13/21
Powell Tarron	6/16/2021	\$225.00	SQ ARKANSAS ASSOCI	1000-19101	1000001-NP000	522150		Registration NACD Meeting Eureka Springs, AR - GC, 124432; 8/12/21-8/13/21
Powell Tarron	6/16/2021	\$225.00	SQ ARKANSAS ASSOCI	1000-19101	1000001-NP000	522150		Registration NACD Meeting Eureka Springs, AR - SH, 258603; 8/12/21-8/13/21
Powell Tarron	6/16/2021	\$225.00	SQ ARKANSAS ASSOCI	1000-19101	1000001-NP000	522150		Registration NACD Meeting Eureka Springs, AR - Dan Herald, NO ID
Powell Tarron	6/18/2021	\$50.96	AMZN Mktp US 216TF8OG0	1000-40000	1000001-NP000	541230		AMZN Mktp US 216TF8OG0 - (2) Phone Charger Cables; (2) USB C Female to USB Male Adapters
Powell Tarron	6/18/2021	\$371.96	SOUTHWES 5262398687096	1000-19101	1000001-NP000	522110		TL:300473, 7/23/21-7/27/21,NACD 2021 Summer Meeting, IL
Powell Tarron	6/23/2021	\$82.20	WALKER COMPANIES	1000-19101	1000001-NP000	535120		WALKER COMPANIES - Names badges for staff and commissioners
Powell Tarron	6/23/2021	\$41.75	WALKER COMPANIES	1000-19101	1000001-NP000	536130		WALKER COMPANIES - Stamp for Commission
Powell Tarron	6/23/2021	\$77.40	MTM RECOGNITION	1000-19101	1000001-NP000	536130		MTM RECOGNITION - 2 name plates for Dan Herald
Ireton Dianne	6/10/2021	\$27.58	FEDEX 81539031	1000-20500	1000004-NP000	531110		return hard drive to NRCS
<b>\$5,382.25 Administration</b>								
<b>Watershed Operation &amp; Maintenance</b>								
Green Clancy	6/1/2021	\$84.17	OG&E/USPAYMENTSBILLPAY	1000-24500	2000001-NP000	531370		Electric service for PV WS shop
Green Clancy	6/18/2021	\$23.07	PSO TELPAY	1000-24500	2000001-NP000	531370		PSO TELPAY - Purchase electric service for Clinton WS shop
Green Clancy	6/18/2021	\$34.02	OKLAHOMANATURALGAS	1000-24500	2000001-NP000	531360		OKLAHOMANATURALGAS - Purchase gas service PV WS shop
Green Clancy	6/18/2021	\$55.17	TPG PaulsValleyUtilities	1000-24500	2000001-NP000	531350		TPG PaulsValleyUtilities - Purchase sanitation service PV WS shop
Green Clancy	6/21/2021	\$124.01	OG&E/USPAYMENTSBILLPAY	1000-24500	2000001-NP000	531370		OG&E - Purchase electric service for PV WS shop
Green Clancy	6/22/2021	\$44.84	OKLAHOMANATURALGAS	1000-24500	2000001-NP000	531360		OKLAHOMANATURALGAS - Purchase gas service for Clinton WS shop
Powell Tarron	6/7/2021	\$96.00	HOLIDAY INN EXPRESS	1000-24500	2000001-NP000	522131		STATE RATE FOR EMPLOYEE TM STAY AND EMPLOYEE ID is 347158; LEFLORE CD BOARD MEETING. HAMPTON INN MUSKOGEE - TS: 109022. STAYED AT STATE RATE FOR 6/9/21-6/10/21
Powell Tarron	6/14/2021	\$96.00	HAMPTON INN MUSKOGEE	1000-24500	2000001-NP000	522131		HAMPTON INN MUSKOGEE - GM: 105147. 6/9/21-6/10/21, STATE RATE.
Powell Tarron	6/14/2021	\$96.00	HAMPTON INN MUSKOGEE	1000-24500	2000001-NP000	522131		HAMPTON INN MUSKOGEE - JP: 108608. 6/9/21-6/10/21 AT STATE RATE.
Powell Tarron	6/16/2021	\$225.00	SQ ARKANSAS ASSOCI	1000-24500	2000001-NP000	522150		Registration NACD Meeting Eureka Springs, AR - TM, 347158 ; 8/12/21-8/13/21

**OKLAHOMA CONSERVATION COMMISSION  
PURCHASE CARD TRANSACTIONS  
June, 2021**

Cardholder	Date	Amount	Payee	Fund Class	Department- Program	Account	Sub	Description
Powell	Tarron	6/16/2021	\$225.00	SQ ARKANSAS ASSOCI	1000-24500	2000001-NP000	522150	Registration NACD Meeting Eureka Springs, AR - TS, 109022; 8/12/21-8/13/21
Powell	Tarron	6/25/2021	\$96.00	HAMPTON INN & SUITES A	1000-24500	2000001-NP000	522131	TS,109022;6/22-6/23/21,GSA RATE,
Powell	Tarron	6/25/2021	\$96.00	HAMPTON INN & SUITES A	1000-24500	2000001-NP000	522131	JP,108608;6/22-6/23/21,GSA RATE,
Powell	Tarron	6/25/2021	\$96.00	HAMPTON INN & SUITES A	1000-24500	2000001-NP000	522131	GM,105147;6/22-6/23/21,GSA RATE,
		\$1,487.28	Watershed Operation & Maintenance					
Abandoned Mine Land Reclamation								
Ireton	Dianne	6/17/2021	\$70.38	STAPLES	1000-40000	4000001-NP000	536140	pencils and notebooks
		\$70.38	Abandoned Mine Land Reclamation					
Water Quality								
Crall	Edward	6/11/2021	\$27.15	4TE QUALITY WATER BY CULL	1000-40000	5000001-B0201	536140	4TE QUALITY WATER BY CULL - Purchase Drinking Water for Bristow office 21-3
Crall	Edward	6/11/2021	\$130.00	STATE AUDITOR &INSPECTR	1000-40000	5000001-B0201	522150	STATE AUDITOR &INSPECTR - Purchase Audit training 21-2
Crall	Edward	6/11/2021	\$52.15	EUREKA WATER COMPANY	1000-40000	5000001-B0201	536140	EUREKA WATER COMPANY - Purchase Water for main office IDC
Crall	Edward	6/25/2021	\$3,770.00	INFLATABLE DESIGN WORK	1000-40000	5000001-B0201	536190	INFLATABLE DESIGN WORK - Purchase Soil Health Tunnel
Miller	Candice	6/21/2021	\$96.00	HOLIDAY INN EXPRESS & SU	1000-40000	5000001-B0201	522131	C.Miller-191166; 1 Night-GSA Rate; Holiday Inn, Tahlequah
Ramming	Jason	6/3/2021	\$98.07	AMAZON.COM 2X2M801R1 AMZN	1000-40000	5000001-B0201	535180	AMAZON.COM 2X2M801R1 AMZN - wireless security camera Bristow
Ramming	Jason	6/4/2021	\$69.08	NICHOLS HILLS PACK AND SH	1000-40000	5000001-B0201	531110	NICHOLS HILLS PACK AND SH - shipping for flow meter repair
								WATER MONITORING SOLUT - replacement multimeter (Nathan stolen) and spare probes
Ramming	Jason	6/4/2021	\$4,100.00	WATER MONITORING SOLUT	1000-40000	5000001-B0201	537150	
Ramming	Jason	6/10/2021	\$23.00	OKLAHOMA ABLE COMMISSION	1000-40000	5000001-B0201	531250	OKLAHOMA ABLE COMMISSION -alcohol license for preservative
Ramming	Jason	6/11/2021	\$28.11	HINTON TAG AGENCY	1000-40000	5000001-B0201	531250	HINTON TAG AGENCY - 5 boat tags
Ramming	Jason	6/16/2021	\$7.99	LOVES TRAVEL S00006544	1000-40000	5000001-B0201	537190	LOVES TRAVEL S00006544 - ice for samples
Ramming	Jason	6/17/2021	\$10.00	LOVES COUNTRY 00003855	1000-40000	5000001-B0201	537190	LOVES COUNTRY 00003855 - ice for samples
Ramming	Jason	6/17/2021	\$10.00	LOVES COUNTRY 00003855	1000-40000	5000001-B0201	537190	LOVES COUNTRY 00003855 - ice for samples
Ramming	Jason	6/21/2021	\$22.48	AMAZON.COM 211A1ZA0 AMZN	1000-40000	5000001-B0201	537150	locks for bristow storage unit
Seiger	Amy	6/25/2021	\$57.58	CANVA 03096-20172245	1000-40000	5000001-B0201	515510	Canva for marketing for cost share flyers.
Zawalski	Becky	6/9/2021	\$3,173.80	SQ HARD EDGE DESIGN	1000-40000	5000001-B0201	535120	Blue Thumb tshirts for volunteers (uniform)
Zawalski	Becky	6/14/2021	\$79.98	AMZN Mktp US 2X0NF22D0	1000-40000	5000001-B0201	536130	Waterproof phone case and lanyard for BT staff field work
Zawalski	Becky	6/15/2021	\$89.00	HAMPTON INN	1000-40000	5000001-B0201	522131	Lodging for C. Cheadle for 1 night at Hampton Inn Edmond
Zawalski	Becky	6/16/2021	\$198.00	BASS PRO CATALOG U.S.	1000-40000	5000001-B0201	534220	Wading boots for M. Dantzler-Kyler for field work
Zawalski	Becky	6/17/2021	\$52.10	BASS PRO CATALOG U.S.	1000-40000	5000001-B0201	534220	Wading socks for M. Dantzler-Kyler for field work
								Credit on TXN01536270 - Tax refund for wading socks and boots for M. Dantzler-Kyler for field work
Zawalski	Becky	6/22/2021	(\$18.62)	BASS PRO CATALOG U.S.	1000-40000	5000001-B0201	534220	
Zawalski	Becky	6/25/2021	\$116.33	ACORN NATURALISTS	1000-40000	5000001-B0201	536140	Hand nets for Tahlequah and Langley kids camps
Tramell	Brooks	6/16/2021	\$6.98	PHILLIPS 66 - CTS 545	1000-40000	5000001-B0201	537190	Ice for preserving/shipping samples
Tramell	Brooks	6/17/2021	\$5.37	CN TRAVEL PLAZA- ATOKA	1000-40000	5000001-B0201	537190	Ice for preserving/shipping samples
Tramell	Brooks	6/21/2021	\$23.70	SOUTH CENTRAL INDUSTRIE	1000-40000	5000001-B0201	537150	Hand soap for Bristow office.
Tramell	Brooks	6/25/2021	\$1.25	USA AVP METRO PETROLEUM	1000-40000	5000001-B0201	536170	one 10 pound bag of ice.
Dyer	Joseph	6/24/2021	\$3.99	BENNINGTON FOOD MART	1000-40000	5000001-B0202	537190	Ice Rotating Basin 5.4
Dyer	Joseph	6/30/2021	\$3.18	MLK FOOD MART	1000-40000	5000001-B0202	537190	Ice
Dyer	Joseph	6/30/2021	\$6.53	PARKWEST SUPERETTE	1000-40000	5000001-B0202	537190	Ice
Powell	Tarron	6/16/2021	\$225.00	SQ ARKANSAS ASSOCI	1000-40000	5000001-NP000	522150	Registration NACD Meeting Eureka Springs, AR - SP, 110180; 8/12/21-8/13/21
Powell	Tarron	6/23/2021	\$68.50	WALKER COMPANIES	1000-40000	5000001-NP000	535120	Name badges for water quality "21-2"
Tramell	Brooks	6/11/2021	\$96.00	BEST WESTERN WEATHERFORD	1000-40000	5000002-B0201	522131	One night stay for Brooks Tramell 107948 at state rate.
Tramell	Brooks	6/11/2021	\$96.00	BEST WESTERN WEATHERFORD	1000-40000	5000002-B0201	522131	One night stay for Dan Dvoretz 176441 and Cameron Sherbon 347660 at state rate

**OKLAHOMA CONSERVATION COMMISSION  
PURCHASE CARD TRANSACTIONS  
June, 2021**

Cardholder		Date	Amount	Payee	Fund Class	Department- Program	Account	Sub	Description
Tramell	Brooks	6/17/2021	\$96.00	HOLIDAY INN EXP & SUITES	1000-40000	5000002-B0201	522131		One night stay for Sarah Gilmer 287771 at state rate
Tramell	Brooks	6/17/2021	\$96.00	HOLIDAY INN EXP & SUITES	1000-40000	5000002-B0201	522131		One night stay for Dan Dvoretz 176441 at state rate
Tramell	Brooks	6/17/2021	\$96.00	HOLIDAY INN EXP & SUITES	1000-40000	5000002-B0201	522131		One night stay for Brooks Tramell 107948 at state rate
Tramell	Brooks	6/18/2021	\$96.00	BEST WESTERN	1000-40000	5000002-B0201	522131		One night stay for Dan Dvoretz 176441 and Cameron Sherbon 347660 at state rate
Tramell	Brooks	6/18/2021	\$96.00	BEST WESTERN	1000-40000	5000002-B0201	522131		One night lodging for Brooks Tramell 107948 at state rate.
Tramell	Brooks	6/18/2021	\$96.00	BEST WESTERN	1000-40000	5000002-B0201	522131		One night lodging for Sarah Gilmer 287771 at state rate.
			\$13,304.70	Water Quality					
ISD Data Processing									
Crall	Edward	6/17/2021	\$4,747.00	ESRI	1000-40000	8800010-B0201	541130		For Shellie, ArcGIS software annual user fee
Crall	Edward	6/17/2021	\$4,040.00	ESRI	1000-40000	8800010-B0201	541130		For WQ 21-2, ArcGIS software annual user fee
Tramell	Brooks	6/7/2021	\$279.99	AMZN Mktp US 2X70J9VU1	1000-40000	8800010-B0201	541120		GPS unit
Tramell	Brooks	6/9/2021	\$62.60	ATT BILL PAYMENT	1000-40000	8800010-B0201	531130		Monthly internet for Brooks Tramell at Cherokee CCD
Green	Clancy	6/1/2021	\$227.08	AT&T PREMIER EBIL	1000-40000	8800010-NP000	531130	11	Monthly agency cell phone bill ending 05/13/2021, Admin
Green	Clancy	6/1/2021	\$121.52	AT&T PREMIER EBIL	1000-40000	8800010-NP000	531130	41	Monthly agency cell phone bill ending 05/13/2021, AML Admin
Green	Clancy	6/1/2021	\$122.54	AT&T PREMIER EBIL	1000-40000	8800010-NP000	531130	45	Monthly agency cell phone bill ending 05/13/2021, AML Project Costs
Green	Clancy	6/1/2021	\$598.66	AT&T PREMIER EBIL	1000-40000	8800010-NP000	531130	51	Monthly agency cell phone bill ending 05/13/2021, WQ
Green	Clancy	6/1/2021	\$549.25	AT&T PREMIER EBIL	1000-24500	8800010-NP000	531130	21	Monthly agency cell phone bill ending 05/13/2021, CPD
Green	Clancy	6/2/2021	\$163.29	ATT BUS PHONE PMT	1000-24500	8800010-NP000	531130	21	ATT BUS PHONE PMT - Purchase internet service for J. Stewart, Stillwater
Green	Clancy	6/25/2021	\$2,333.90	DMI DELL K-12/GOVT	1000-40000	8800010-NP000	541120	11	Dell Purchase - Logitech Rally Videoconferencing Kit
Green	Clancy	6/25/2021	\$2,599.99	DMI DELL K-12/GOVT	1000-40000	8800010-NP000	541120	11	Dell Purchase - 65" 4K Interactive Touch Monitor for Videoconferencing set-up
Ireton	Dianne	6/17/2021	\$378.90	MEMORY CLEARANCE	1000-40000	8800010-NP000	541120	14	PowerVault controller
Ireton	Dianne	6/17/2021	\$478.91	AMZN Mktp US 214VF71V1	1000-40000	8800010-NP000	541120	45	printer for Rogers
Ireton	Dianne	6/17/2021	\$94.05	SERVER SUPPLY.COM INC	1000-40000	8800010-NP000	541120	14	power supply for Poweredge
Ireton	Dianne	6/24/2021	\$5,100.00	PINNACLE BUSINESS SYSTEMS	1000-40000	8800010-NP000	541120	14	IT infrastructure supporting NG911 State Repository
Ireton	Dianne	6/29/2021	\$26,423.22	PINNACLE BUSINESS SYSTEMS	1000-40000	8800010-NP000	541120	14	IT infrastructure supporting NG911 State Repository
			\$48,320.90	ISD Data Processing					
			\$68,565.51	Total Claims Paid					



**OKLAHOMA CONSERVATION COMMISSION**  
**PROGRAM REVENUE SUMMARY**  
**JUNE 2021**

DIVISION		PERIOD RECEIPTS		YEAR TO DATE REVENUE
ADMINISTRATION	10	3,208.56		441,688.11
CONSERVATION PROGRAMS	20	500.00		357,627.14
DISTRICTS	30	52,770.01		833,210.40
ABANDONED MINE LANDS	40	87,896.76		2,062,212.80
WATER QUALITY	50	10,438.68		3,347,291.26
IT / GIS	88			-
TOTAL DIVISIONS		154,814.01		7,042,029.71
APPROPRIATED FUNDS		1,054,887.00		12,658,644.00
AGENCY TOTAL		1,209,701.01		19,700,673.71





State of Oklahoma  
Allotment Budget and Available Cash  
As Of July 22,2021

7/22/2021  
09:45:47 AM  
Page 1

<u>Business Unit</u>	<u>Class</u>	<u>Dept</u>	<u>Bud Ref</u>	<u>Allocations</u>	<u>Pre Encumbered</u>	<u>Encumbered</u>	<u>Current Yr Exp</u>	<u>Prior Yr Exp</u>	<u>Allotment Budget</u>	<u>Available Cash</u>
64500										
	190									887,189.39
	19001	10	20	462,434.00	.00	.00	.00	462,161.67	272.33	
	19001	20	20	5,260,001.00	.00	.00	.00	4,815,763.49	444,237.51	
	19001	30	20	5,715,379.00	.00	1.02	1,539.16	5,703,351.25	10,487.57	
	19001	50	20	524,873.00	.00	.00	.00	524,873.00	.00	
	19011	50	21	475,128.00	.00	.00	.00	42,937.04	432,190.96	
				12,437,815.00		1.02	1,539.16	11,549,086.45	887,188.37	
	191									2,145,527.15
	19101	10	21	611,635.48	.00	13,785.27	43,485.40	526,239.97	28,124.84	
	19101	20	21	5,089,771.60	2,904.35	145,740.93	10,226.11	3,893,801.39	1,037,098.82	
	19101	30	21	5,957,239.33	.00	516,711.73	337,465.20	5,080,800.64	22,261.76	
	19101	40	21	.00	.00	.00	.00	.00	.00	
	19101	50	21	999,999.95	.00	35,520.52	566.54	620,531.60	343,381.29	
				12,658,646.36	2,904.35	711,758.45	391,743.25	10,121,373.60	1,430,866.71	
	192									1,022,926.45
	19201	10	22	729,078.00	.00	169,138.07	35,414.89	.00	524,525.04	
	19201	20	22	5,786,320.00	.00	4,183,466.79	37,520.50	.00	1,565,332.71	
	19201	30	22	6,188,979.00	.00	5,212,517.19	7,300.65	.00	969,161.16	
	19201	50	22	1,021,624.00	.00	818,846.06	40,670.51	.00	162,107.43	
				13,726,001.00		10,383,968.11	120,906.55		3,221,126.34	
	200									203,802.39
	205									30,757.54



State of Oklahoma  
Allotment Budget and Available Cash  
As Of July 22,2021

7/22/2021  
09:45:47 AM  
Page 2

<u>Business Unit</u>	<u>Class</u>	<u>Dept</u>	<u>Bud Ref</u>	<u>Allocations</u>	<u>Pre Encumbered</u>	<u>Encumbered</u>	<u>Current Yr Exp</u>	<u>Prior Yr Exp</u>	<u>Allotment Budget</u>	<u>Available Cash</u>
64500										
	205									30,757.54
	20500	10	20	600.00	.00	.00	.00	441.00	159.00	
	20500	10	21	1,400.00	.00	526.45	27.58	845.97	.00	
	20500	60	22	9,370.00	.00	500.05	.00	.00	8,869.95	
				11,370.00		1,026.50	27.58	1,286.97	9,028.95	
	210									7.40
	215									187,881.40
	21500	20	21	187,881.00	.00	.00	.00	.00	187,881.00	
				187,881.00					187,881.00	
	220									20,200.83
	22000	50	20	10,000.00	.00	.00	.00	.00	10,000.00	
	22000	50	21	15,000.00	.00	1,000.00	.00	.00	14,000.00	
	22000	50	22	15,000.00	.00	.00	.00	.00	15,000.00	
				40,000.00		1,000.00			39,000.00	
	245									432,595.16
	24500	10	20	60,000.00	.00	.00	.00	250.00	59,750.00	
	24500	10	22	2,000.00	.00	.00	.00	.00	2,000.00	
	24500	20	20	427,035.00	.00	6,602.00	.00	308,043.75	112,389.25	
	24500	20	21	172,895.00	.00	47,278.33	1,487.28	80,101.24	44,028.15	
	24500	20	22	135,237.00	.00	81,749.65	.00	.00	53,487.35	
	24500	30	20	11,000.00	.00	.00	.00	.00	11,000.00	
	24500	30	21	11,000.00	.00	.00	.00	.00	11,000.00	



State of Oklahoma  
Allotment Budget and Available Cash  
As Of July 22,2021

7/22/2021  
09:45:47 AM  
Page 3

<u>Business Unit</u>	<u>Class</u>	<u>Dept</u>	<u>Bud Ref</u>	<u>Allocations</u>	<u>Pre Encumbered</u>	<u>Encumbered</u>	<u>Current Yr Exp</u>	<u>Prior Yr Exp</u>	<u>Allotment Budget</u>	<u>Available Cash</u>
64500										
	245									432,595.16
	24500	30	22	11,000.00	.00	.00	.00	.00	11,000.00	
	24500	40	21	500.00	.00	.00	.00	.00	500.00	
	24500	40	22	500.00	.00	.00	.00	.00	500.00	
	24500	50	20	60,000.00	.00	.00	.00	28,124.05	31,875.95	
	24500	50	21	237,371.00	.00	62,625.55	.00	25,678.45	149,067.00	
	24500	50	22	331,451.39	.00	54,500.00	.00	.00	276,951.39	
	24500	88	20	16,000.00	.00	.00	.00	15,158.08	841.92	
	24500	88	21	19,585.00	.00	2,259.16	6,723.68	10,601.30	.86	
	24500	88	22	48,000.00	.00	.00	.00	.00	48,000.00	
				1,543,574.39		255,014.69	8,210.96	467,956.87	812,391.87	
	250									5,826,450.31
	25000	20	20	40,983.00	.00	.00	.00	.00	40,983.00	
	25000	20	21	40,983.00	.00	.00	.00	.00	40,983.00	
	25000	20	22	40,983.00	.00	.00	.00	.00	40,983.00	
	25000	30	20	788,310.00	.00	.00	.00	459,104.23	329,205.77	
	25000	30	21	788,310.21	.00	.00	.00	543,558.71	244,751.50	
	25000	30	22	840,000.00	.00	.00	.00	.00	840,000.00	
	25000	50	20	2,688,470.00	.00	807,740.23	.00	1,872,573.80	8,155.97	
	25000	50	21	4,099,204.00	.00	477,822.01	83,764.78	2,780,157.07	757,460.14	
	25000	50	22	3,794,659.00	.00	3,609,961.00	.00	.00	184,698.00	
				13,121,902.21		4,895,523.24	83,764.78	5,655,393.81	2,487,220.38	
	255									17,960.00



State of Oklahoma  
Allotment Budget and Available Cash  
As Of July 22,2021

7/22/2021  
09:45:47 AM  
Page 4

<u>Business Unit</u>	<u>Class</u>	<u>Dept</u>	<u>Bud Ref</u>	<u>Allocations</u>	<u>Pre Encumbered</u>	<u>Encumbered</u>	<u>Current Yr Exp</u>	<u>Prior Yr Exp</u>	<u>Allotment Budget</u>	<u>Available Cash</u>
64500										
	255									17,960.00
	25500	10	20	102,140.00	.00	.00	.00	102,140.00	.00	
	25500	10	21	102,000.00	.00	.00	.00	102,000.00	.00	
	25500	10	22	138,000.00	.00	.00	.00	.00	138,000.00	
				342,140.00				204,140.00	138,000.00	
	400									9,802,447.58
	40000	10	20	306,516.00	.00	6,546.36	.00	284,813.29	15,156.35	
	40000	10	21	371,106.35	.00	64,209.79	488.46	299,572.30	6,835.80	
	40000	10	22	147,189.20	.00	75,754.52	5,030.61	.00	66,404.07	
	40000	20	20	5,557,434.00	176,650.00	308,072.38	.00	1,758,078.11	3,314,633.51	
	40000	20	21	3,274,778.61	155,549.99	696,466.96	72,177.23	1,576,370.59	774,213.84	
	40000	20	22	5,654,953.00	.00	91,100.00	10,052.88	.00	5,553,800.12	
	40000	30	20	2,267,696.00	.00	29,779.55	139.83	1,091,466.68	1,146,309.94	
	40000	30	21	1,694,725.00	.00	38,952.66	11,221.53	1,280,909.89	363,640.92	
	40000	30	22	2,160,523.86	.00	183,680.03	.00	.00	1,976,843.83	
	40000	40	20	4,045,380.00	.00	239,646.79	.00	1,635,642.68	2,170,090.53	
	40000	40	21	4,856,194.49	1,752,295.50	927,014.44	23,060.14	1,192,774.51	961,049.90	
	40000	40	22	4,164,511.55	.00	251,680.05	39,812.94	.00	3,873,018.56	
	40000	50	20	3,730,746.00	.00	526,301.72	.00	3,141,722.62	62,721.66	
	40000	50	21	3,701,367.98	.00	363,627.30	73,773.24	3,113,090.15	150,877.29	
	40000	50	22	2,905,111.81	.00	559,300.13	134,613.02	.00	2,211,198.66	
	40000	60	22	213,586.90	.00	.00	10,712.69	.00	202,874.21	
	40000	88	20	456,900.00	.00	238,914.29	.00	210,267.57	7,718.14	





State of Oklahoma  
Allotment Budget and Available Cash  
As Of July 22,2021

7/22/2021  
09:45:47 AM  
Page 5

<u>Business Unit</u>	<u>Class</u>	<u>Dept</u>	<u>Bud Ref</u>	<u>Allocations</u>	<u>Pre Encumbered</u>	<u>Encumbered</u>	<u>Current Yr Exp</u>	<u>Prior Yr Exp</u>	<u>Allotment Budget</u>	<u>Available Cash</u>
64500										
	400									9,802,447.58
	40000	88	21	519,447.00	.00	63,496.71	47,608.36	336,699.25	71,642.68	
	40000	88	22	420,895.00	.00	62,500.00	.00	.00	358,395.00	
				46,449,062.75	2,084,495.49	4,727,043.68	428,690.93	15,921,407.64	23,287,425.01	
	415									0.52
	424									0.69
	700									343,665.60
	70000	30	20	400,000.00	.00	2,146.56	.00	392,096.28	5,757.16	
	70000	30	21	400,000.00	.00	17,952.74	14,729.70	280,765.99	86,551.57	
	70000	30	22	450,000.00	.00	36,000.00	.00	.00	414,000.00	
				1,250,000.00		56,099.30	14,729.70	672,862.27	506,308.73	
	994									3,501.78
Business Unit Totals				101,768,392.71	2,087,399.84	21,031,434.99	1,049,612.91	44,593,507.61	33,006,437.36	20,924,914.19



State of Oklahoma  
Allotment Budget and Available Cash  
As Of July 22,2021

7/22/2021  
09:45:47 AM  
Page 6

<u>Business</u>	<u>Unit</u>	<u>Class</u>	<u>Dept</u>	<u>Bud Ref</u>	<u>Allocations</u>	<u>Pre Encumbered</u>	<u>Encumbered</u>	<u>Current Yr Exp</u>	<u>Prior Yr Exp</u>	<u>Allotment Budget</u>	<u>Available Cash</u>
Grand Totals					101,768,392.71	2,087,399.84	21,031,434.99	1,049,612.91	44,593,507.61	33,006,437.36	20,924,914.19

## OCC AGREEMENTS FOR CONSIDERATION

OCC ID	PARTY	NO	PURPOSE	AMENDMENT PURPOSE	BEGIN DATE	END DATE	AMOUNT TO OCC	AMOUNT FROM OCC	FUNDING SOURCE
a	U.S. Fish and Wildlife Service	OCC-708	to provide funds to landowners through conservation districts in, conjunction with Oklahoma Prescribed Burn Associations, for applying prescribed fire on private lands statewide.	Amendment #1 - Adds \$25,000	7/1/2021	6/30/2025	\$75,000		Federal Funds
b	Natural Resources Conservation Service	OCC-634	to provide support to all Conservation Districts assisting NRCS deliver Farm Bill Programs.	Amendment 1 adds funds to the agreement and extends date to 9/30/2022.	10/1/2020	9/30/2022	\$700,000		Federal Funds/NRCS
c	Natural Resources Conservation Service	OCC- 549 (NR187335XXXXC 009)	To partner together to provide construction engineering services to help accomplish the conservation mission of both entities. Specifically within the construction / operation and maintenance of watershed structures.	Amendment 2 adds \$162,000 (\$81,000 Fed / \$81,000 State) and moves to a 50/50 agreement	9/1/2018	6/30/2023	\$444,805.50	\$202,269	Federal Funds / NRCS
d	OSU - Div of Ag Sciences and Natural Resources	OCC-712	To provide funding to OSU in support of the Master Irrigator Program.		8/1/2021	7/31/2022		\$150,000	GR / Federal (NRCS)

OCC ID	PARTY	NO	PURPOSE	AMENDMENT PURPOSE	BEGIN DATE	END DATE	AMOUNT TO OCC	AMOUNT FROM OCC	FUNDING SOURCE
e	Natural Resources Conservation Service	OCC-713	To provide funding in support of OSU Master Irrigator Program.		8/1/2021	9/30/2023	\$50,000		Federal (NRCS)
f	Oklahoma Association of Conservation Districts	OCC-714	To provide funding for cost-share assistance in the CARES project.		8/1/2021	7/31/2022		\$44,000	Federal (319) / 245 Fund
g	USDA / APHIS	OCC-715 (22-7340-2595-RA)	To provide beaver damage management, at structures located statewide that are associated with the small watershed upstream flood control program, for the protection of water resources, other private and public property, and human health and safety.		10/1/2021	9/30/2022		\$44,035	GR



## Recommendation for Appointment of Conservation District Director

District	First Name	Last Name	Succeeds	Term Expires	Number of Meetings	Position Number
Cimarron County	John Patrick (JP)	Bourk		6/30/2023	14/22*	A
East Canadian County	Steve	Ramsey	Rita Wiedemann	6/30/2024	---	E2
Harper County	Marc	Harland		6/30/2024	22/22	E2
Konawa	Jerry	Sullins	Lloyd Fisher	6/30/2024	---	E2
Lincoln County	Gary	Bledsoe	Greg Scott	6/30/2022	20/21	A
Lincoln County	Greg	Scott	Gary Bledsoe	6/30/2024	16/21	E2
Marshall County	Floyd	Hook		6/30/2024	15/21	E2
McClain County	Jovonna	White	George Carpenter	6/30/2024	---	E2
McIntosh County	Sterling	Atwood		6/30/2023	5/7*	A
Shawnee	Donna	Hawkins	Ray Utter	6/30/2022	---	E3

\*Did not meet 75% meeting attendance requirement

Appt exp 6-30-2023

Rec'd 6-28-2021

OCC-3B (04/2020)

# RECOMMENDATION FOR APPOINTMENT OR REAPPOINTMENT OF CONSERVATION DISTRICT DIRECTOR

During a board meeting held on April 12, 2021, Directors of the Cimarron County Conservation District

took action for:

☒ Reappointment

☐ Appointment due to: ☒ Resignation ☒ Expiration of Term ☐ Death

of: John Patrick (J.P.) Bourk

Recommendation(s):

Name: \_\_\_\_\_

Address: \_\_\_\_\_

Name: \_\_\_\_\_

Address: \_\_\_\_\_

For reappointment, the incumbent director attended 14 of 22 regular scheduled meetings during the immediate past term.

63% provided letter

\*If director did not attend 75% of regular scheduled meetings during the immediate past term, please attach a letter from the board outlining why the recommendation is being made.

☒ Copy of Cooperator Agreement or Application is Attached

OK

I have verified with the Cimarron County Election Board that the recommended person(s) is a registered voter within the boundaries of said conservation district.

Angela Tranterham  
District Representative

4-12-2021  
Date

[Signature]  
Board of Directors Representative

4-12-2021  
Date

Verified 6/30/21

OCC Use Only  
Agenda/Action Date: 8-2-21


OCC Use Only  
Director ID: 373

OCC Use Only  
District No: 79

**TO BE FILLED OUT BY APPLICANT:**

(Please print legibly, all fields required)

Name: <b>John Patrick (J.P.) Bourk</b>	
Date of Birth: <b>12/28/1980</b>	
Mailing Address (street/city/zip): <b>HC Box 41 Boise City, OK. 73933-9716</b>	
Primary Phone: <b>580-546-7308</b>	Cell Phone: <input type="checkbox"/> Alternate Phone: <b>806-339-1247</b>
Cell Phone: <input checked="" type="checkbox"/>	
E-mail Address: <b>jpbourk@yahoo.com</b>	
Conservation District: <b>Cimarron County</b>	
Have you previously served on this or any other Conservation District Board? <b>Yes</b>	
If yes, list district name and dates served or date began serving if no break in service: <b>Cimarron County, July 2015 to Present</b>	

Signature: 	Date: <b>6-22-21</b>
--	----------------------

**A COPY OF YOUR COOPERATOR AGREEMENT OR APPLICATION FOR COOPERATOR AGREEMENT MUST BE SUBMITTED WITH THIS FORM.**

# CONSERVATION DISTRICT COOPERATOR AGREEMENT

This is an agreement between the Cimarron County Conservation District, hereinafter referred to as District and S. F. B. B. B., hereinafter referred to as Cooperator(s).  
Check either Landowner or Non-landowner box:

☒ **Landowner:**

The Cooperator(s) Agrees to:

1. Cooperate with the representative of the District to develop as rapidly as feasible, a conservation plan for his/her land.
2. Start applying one or more conservation practices as provided in the conservation plan and which meets the technical standards of the District.
3. Maintain all conservation practices established in an effective condition and continue the use of all conservation measures put into effect.

The District Agrees to:

1. Furnish Cooperator(s) with technical assistance as needed in developing a conservation plan based upon a soil and plant inventory of the land.
2. Furnish the Cooperator(s) a conservation soils map, aerial photo and job sheets for needed conservation practices.
3. Furnish the Cooperator(s) with information, guidance and needed technical assistance as available for proper maintenance of established conservation measures.
4. Keep Cooperator(s) informed of conservation programs suitable for implementation on their land.

☐ **Individual Non-Landowner, Organization or Business:**

The Cooperator Agrees to:

1. Work with representatives of the District to carry out planned projects, assist with district activities and participate in district events.
2. Become knowledgeable about the District. Suggested ways to do this are attend board meetings, volunteer to help with District activities, read District materials, attend conservation meetings or visit with district directors or staff.
3. Provide input to the District as they develop their conservation goals and needs assessments.

The District Agrees to:

1. Provide information and education to the Cooperator(s) so they will be informed about the District, conservation programs, and District activities.
2. Provide opportunities for Cooperator(s) to become involved in information and education events and activities, and other District activities and projects.
3. Provide recognition to Cooperator(s) for assistance to the District.

It is mutually agreed that:

1. Provisions of this agreement are understood by the Cooperator(s) and the District and that neither shall be liable for damage to the other's property resulting from carrying out this agreement unless such damage is caused by negligence or misconduct.
2. This agreement supersedes any previous Cooperator Agreement between the Cooperator(s) and the District.
3. This agreement will become effective on the date of the last signature and may be terminated by either party upon written notice.

Signature of Cooperator(s) [Signature] Date 5/28/15

Signature of District Chair Jack Schmauder

Date approved by district board 6-4-2015



---

Cimarron County Conservation District

**PO Box 1086, 209 S. Cimarron Ave.**

**Boise City, Oklahoma 73933-1086**

**Phone: 580-544-3048**

**Email: [angela.trantham@conservation.ok.gov](mailto:angela.trantham@conservation.ok.gov)**

April 12, 2021

The meetings that JP missed was due to Covid-19. He was sick for 2 weeks but tested positive for 3 months. Then his mom and dad were sick and was in the hospital. He is the care giver of his parents. JP checked in with the office after the meetings to see what he missed and to see if he could do anything from home during his time with his time mom and dad. We are glad that they are all better now and show little side effects.

Angela Trantham

District Secretary 1

Cimarron County Conservation District

P.o. Box 1086

Boise City, OK. 73933

Phone: 580-544-3048

Fax: 855-420-3815

Email: [angela.trantham@conservation.ok.gov](mailto:angela.trantham@conservation.ok.gov)

*SERVING CONSERVATION SINCE 1948*

Appt  
exp 6/30/23

OCC-3B (04/2020)

## RECOMMENDATION FOR APPOINTMENT OR REAPPOINTMENT OF CONSERVATION DISTRICT DIRECTOR

During a board meeting held on <u>April 20</u> , <u>2021</u> , Directors of the <u>McIntosh County</u> Conservation District	
took action for:	
<input checked="" type="checkbox"/> Reappointment	
<input checked="" type="checkbox"/> Appointment due to: <input type="checkbox"/> Resignation <input checked="" type="checkbox"/> Expiration of Term <input type="checkbox"/> Death	
of: <u>Sterling Atwood</u>	
Recommendation(s):	
Name: <u>Sterling Atwood</u>	
Address: <u>116421 S 4110 Rd., Eufaula OK 74432</u>	
Name: _____	
Address: _____	

For reappointment, the incumbent director attended <u>5</u> of <u>7</u> regular scheduled meetings during the immediate past term.	
*If director did not attend 75% of regular scheduled meetings during the immediate past term, please attach a letter from the board outlining why the recommendation is being made.	
<input checked="" type="checkbox"/> Copy of Cooperator Agreement or Application is Attached ✓	
I have verified with the <u>McIntosh</u> County Election Board that the recommended person(s) is a registered voter within the boundaries of said conservation district.	
<u>Laura Wellman</u> District Representative	<u>4-20-21</u> Date
<u>Douglas Howell</u> Board of Directors Representative	<u>4-20-21</u> Date

letter received 6/30/21

Verified  
5-3-21

OCC Use Only  
Agenda/Action Date: 8-2-2021

OCC Use Only  
Director ID: 196


OCC Use Only  
District No: 01



**TO BE FILLED OUT BY APPLICANT:**

(Please print legibly, all fields required)

Name: <b>Sterling Atwood</b>	
Date of Birth: <b>11/19/1979</b>	
Mailing Address (street/city/zip): <b>116421 S 4110 Rd Eufaula OK 74432</b>	
Primary Phone: <b>918-617-1511</b>	Cell Phone: <input checked="" type="checkbox"/> Alternate Phone: Cell Phone: <input type="checkbox"/>
E-mail Address:	
Conservation District: <b>McIntosh County</b>	
Have you previously served on this or any other Conservation District Board? <b>Yes</b>	
If yes, list district name and dates served or date began serving if no break in service: <b>McIntosh County Conservation District; 7/1/17-Present</b>	

Signature: 	Date: <b>4/20/21</b>
--	----------------------

**A COPY OF YOUR COOPERATOR AGREEMENT OR APPLICATION FOR  
COOPERATOR AGREEMENT MUST BE SUBMITTED WITH THIS FORM.**

# CONSERVATION DISTRICT COOPERATOR AGREEMENT

This is an agreement between the McIntosh County Conservation District, hereinafter referred to as District and Sterling Atwood, hereinafter referred to as Cooperator(s).  
Check either Landowner or Non-landowner box:

☒ **Landowner:**

The Cooperator(s) Agrees to:

1. Cooperate with the representative of the District to develop as rapidly as feasible, a conservation plan for his/her land.
2. Start applying one or more conservation practices as provided in the conservation plan and which meets the technical standards of the District.
3. Maintain all conservation practices established in an effective condition and continue the use of all conservation measures put into effect.

The District Agrees to:

1. Furnish Cooperator(s) with technical assistance as needed in developing a conservation plan based upon a soil and plant inventory of the land.
2. Furnish the Cooperator(s) a conservation soils map, aerial photo and job sheets for needed conservation practices.
3. Furnish the Cooperator(s) with information, guidance and needed technical assistance as available for proper maintenance of established conservation measures.
4. Keep Cooperator(s) informed of conservation programs suitable for implementation on their land.

☐ **Individual Non-Landowner, Organization or Business:**

The Cooperator Agrees to:

1. Work with representatives of the District to carry out planned projects, assist with district activities and participate in district events.
2. Become knowledgeable about the District. Suggested ways to do this are attend board meetings, volunteer to help with District activities, read District materials, attend conservation meetings or visit with district directors or staff.
3. Provide input to the District as they develop their conservation goals and needs assessments.

The District Agrees to:

1. Provide information and education to the Cooperator(s) so they will be informed about the District, conservation programs, and District activities.
2. Provide opportunities for Cooperator(s) to become involved in information and education events and activities, and other District activities and projects.
3. Provide recognition to Cooperator(s) for assistance to the District.

It is mutually agreed that:

1. Provisions of this agreement are understood by the Cooperator(s) and the District and that neither shall be liable for damage to the other's property resulting from carrying out this agreement unless such damage is caused by negligence or misconduct.
2. This agreement supersedes any previous Cooperator Agreement between the Cooperator(s) and the District.
3. This agreement will become effective on the date of the last signature and may be terminated by either party upon written notice.

Signature of Cooperator(s) [Signature] Date 8-15-17

Signature of District Chair [Signature] Date \_\_\_\_\_

Date approved by district board August 15, 2017



McIntosh County Conservation District  
417738 E 1210 Rd  
PO BOX 656  
Eufaula OK 74432  
918-689-2301

June 29, 2021

To Whom It May Concern:

McIntosh County would like to recommend Sterling Atwood for reappointment to the conservation district board of directors. Mr. Atwood was unable to attend 70% of board meetings for the previous term due to Covid-19 and scheduling conflicts that were unavoidable. Mr. Atwood has solid input, a good mind for conservation, and is an asset to the board. Thank you for your consideration.

Douglas Howell



Board Chairman  
McIntosh County Conservation District

Rec'd  
6/30/2021  
CG

**Conservation District  
Joint Plans of Operation  
July 1, 2021 – September 30, 2022  
Recommendations for Approval**

**Area I**

Blaine  
Central N. Canadian River  
Texas

**Area II**

Cleveland  
Garvin  
Kay  
Konawa  
Logan

**Area III**

Cherokee  
Mayes  
Osage  
Tulsa

**Area IV**

Jackson  
North Fork of Red River

**Area V**

Kiamichi  
Little River  
Marshall  
Okfuskee  
Pushmataha

## OUT OF STATE TRAVEL REQUESTS

OCC ID	DATES	SPONSOR	NAME OF MEETING	LOCATION	ATTENDANCE	EST COST	FUNDING SOURCE
a	October 3 - 7, 2021	NASCA / NWC	Conservation Conference - Joint meeting of NASCA/NWC	Spokane, WA	Trey Lam, Lisa Knauf Owen, Tammy Sawatzky, Bryan Painter, Clancy Green, Taylor Marshall	\$8,000.00	GR / 245 Fund

**OKLAHOMA CONSERVATION COMMISSION  
ADMINISTRATION STAFF / DISTRICT SERVICES STAFF  
SUMMARY OF ACTIVITIES FOR JULY  
Monday, August 1, 2021**

**Executive Director/Assistant Director**

- Discussion over OCC's Abandon Mine Lands (AML) Program created by the McGirt ruling
- Participated in a demonstration of OCC's new website design
- Attended 2022 Next Generation Leadership Institute Information & Application Announcement Webinar
- Participated in Virtual Meeting on NRCS VFT: Poultry Agriculture Sustainability
- Participated in BrightPath: ASR Office Hours Virtual Meeting
- Participated in NASCA Webinar - Recruiting Minority Candidates to Conservation Positions
- Attended Soil Health Field Day hosted by North Fork of the Red River CD
- Attended NACD 2021 Summer Meeting in Chicago, IL and participated in NASCA Board Meeting as South Central Regional Representative
- ITAC Virtual Presentation
- Prepared yearly RFA's and Advanced Written Notifications for Admin and Field Services.
- Worked closely with ODAFF Finance to submit FY22 budget.
- Reviewed conservation district purchase orders.
- Sent out notices to districts with FY22 allocation information.
- Prepared documents for USFWS prescribed fire funding.
- Submitted financial reports and billing documents on NRCS agreements.
- Worked up change orders in order to process District claims.
- Participated in District Teams training.
- Compiled additional data for an OPERS audit.
- Processed benefits paperwork and e-verification for new conservation district employees.
- Processed invoices.

**Clancy –**

- Updated Board of Director officer information as received from the Districts
- JPO reviews
- Checked operating expense allocation balances/charges upon District request
- Assisted Kay County CD in office on July 7, 2021
- Added notes field to employee database for tracking
- Started a board vacancy list to help keep track of District board vacancies

- Assisted Wagoner County CD with tax report corrections
- Worked with EAP and Thrive to schedule Huddles in lieu of regular training for August District Employee Teams Trainings; sent invites
- Attended Grievance Manager continued education (held via Zoom)
- Updated the Cost Share database with PY23 allocations and report format (needed for new Director information)
- Compiled a general day/time Conservation District meeting list
- Verified District personnel actions were in the database
- Participated in Koch website demo review call
- Assisted Ottawa County CD with tax report corrections
- Assisted Texas County CD with minute revisions, annual report and JPO questions
- Conducted two July District Teams Training sessions – topic was Allocations and FY policies
- Began mark-up of current District Handbook for possible revisions
- Assisted Pushmataha CD with missed FY21 longevity corrections
- Posted Muskogee County CD district secretary position announcement to Indeed & responded to applicants
- Reviewed longevities for FY21; contacted Bryan, Kay, and Okfuskee CD's about possible missed longevity payments
- Revised June longevity report for OPERS
- Assisted Dewey County CD with EAP formatting issue
- New website QA review/mark-up
- Attended NFRR field day 07/22/2021

General/Misc throughout the month:

- Updated website as needed/requested
- Processed claims & preclaims
- PCard & works items (sign-offs, statement, etc.)
- Paid bills/placed orders as needed
- Filed preclaims and deposit information
- OPERS reports
- Updated fund report
- Various district assistance via phone calls, emails, texts, Teams
- Core queries
- Made additions to Ripple Effect for District services/reviewed for edits

- Processed director appointments/created new director information packets and sent as needed

**Tarron –**

- Mail distribution for Conservation Commission
- Prepared the Commission Meeting minutes from the previous regular scheduled meeting for review and approval
- Finalized August Commission meeting packet: Prepared tentative meeting agenda; Agreements exhibit, Recommendations for Appointment exhibit, Administration Division Monthly Summary, Commissioner Travel Claims
- Compiled the tentative meeting packet for hard-copy and email distribution to Commission members and principal staff and sent email Meeting Notice
- P-card purchases/works coding
- Participated in Koch Communications Meeting on web design
- Participated in monthly BrightPath Change Agent Network Meeting
- Participated in July Districts Team Meeting Training – Allocations Session 1
- Participated in BrightPath Town Hall Meeting
- Helped Bryan and Janet complete a survey that BrightPath sent out.
- Watershed dam inspection organization project
- Booked Jimmy Emmons to attend the 69<sup>th</sup> Annual Oklahoma Cattlemen's Association ( Lodging & Registration.)
- Prepared price estimate for NASCA/NWC Meeting in Spokane, WA on October 2021
- Timekeeper for Administration, Conservation and GIS
- Run 645 ESS Query Report for Director review
- Mileage reports for Administration, District Services and Conservation
- Booking lodging for Conservation and Administration
- Other administrative duties such as answering main line, filing, maintaining Executive Director's calendar, ordering office supplies for the Conservation Commission & setting meetings and facilitating meetings for other staff and any other special requests.

**Communications Summary for August:**

Web redesign is in the review stages. Koch Communications made their presentation to OCC and has turned over the demo site for comments. Launch will likely be during August.

Have continued to compile calendar items; 84 events submitted for the new calendar

Compiled 100 packets with OCC information for the Oklahoma Cattlemen's Association Trade Show. Each packet contains seven items with OCC information.

Conducted poll of Districts planning to attend South Central Region Meeting in Arkansas (48 responding; 13 Districts are sending 37 people.)

Continue to document work of OCC with Hall's Dairy on Soil Health

Flood control dams – Received coverage at the state level through Ron Hays and the national level through Chris Clayton of Progressive Farmer

Also had 14 posts with Flood Control Dam photos from six districts to Facebook (some Instagram)

We now have 69 videos posted to the OCC YouTube Channel in the last 11 months

As of July 21, social media:

- **OCC Facebook has 4,212 people who like the page. This is an increase of 2,256 likes since April 2019.**
- **The OCC Instagram has 268 Followers. That is an increase of 15 over the last month. This has all come in a span of about 16 months since the account was created.**



# **GENERAL COUNSEL JULY 2021 SUMMARY**

## **Meetings Attended:**

- **July 1** Commission Meeting – OKC, OK
- **July 1** AML Staff Meeting – OKC, OK
- **July 7** House Appropriation Chair and staff – Teleconference
- **July 7** Senate Appropriation Chair and staff – OKC, OK
- **July 9** Grievance Manager Training – Webinar
- **July 13** Presentation on flood control structures - Webinar
- **July 16** BrightPath Change Agent Meeting – Teleconference
- **July 19** AML Meeting on lawsuit - TEAMS
- **July 21** Meeting with HR – OKC, OK
- **July 23** BrightPath Change Agent Townhall Meeting – Teleconference
- **July 28** PDM Meeting with NRCS – Teleconference
- **July 29** Principle Staff Meeting – Teleconference
- **July 29** Karsten Creek (Stillwater Creek #46) Meeting – Karsten Creek Golf Course

## **Conservation District Issues:**

- Responded to issues & questions for or on behalf of the following conservation districts: Arbuckle CD, East Canadian CCD, Grady CCD, Latimer CCD, Logan CCD, North Fork of Red River CD, Payne CCD, South Caddo CD, and Tulsa CCD
- Responded to questions or issues by conservation districts regarding the following topics: solar energy development around flood control structures, flood control structure documents, ingress/egress conflicts, municipal water supply development concerns, flooding in cabin, open meeting agenda posting requirements, special meeting agenda restrictions regarding new business, teleconferencing of Board meetings, and release of easement

## **Rehabilitation and Repair Projects:**

- **Upper Black Bear Creek Site 62** – Pending land rights by the City of Perry.
- **Sallisaw Creek Site 33** –No Movement!
- **Criner Creek Site 5** –Discussions proceeding internally at USDA-NRCS.
- **Fourche Maline 7M** – The City is moving forward with acquiring the last 2 easements

## ***Other Flood Control Issues:***

- **Bear-Fall Coon Creek Site 20** –The hazard classification assessment first draft was completed on June 22 and is in final review. The case is on hold until the assessment is completed.
- **Caddo Creek Sites & Lower Bayou Creek Site 8** – The Carter County Sheriff's Office is investigating the damage to the principle pipes of these structures.
- **Stillwater Creek Site 46 (Karsten Creek)** – Working with OSU to review flooding of the golf course area and what actions can be taken to reduce the flooding. A follow-up meeting is scheduled for July 29<sup>th</sup>.
- **Little Wewoka Creek Site 1** – Coordinating a teleconference with the landowners and the Choctaw Nation to explain the situation and what the District is requesting. Sent all information requested by the Muscogee Creek Nation and await a follow-up email or call on how to proceed.
- **Other pending issues:** Upper Clear Boggy Site 41, Wildhorse Site 4, Kadashan Bottoms Site 2, Upper Clear Boggy Site 12, Boomer Lake Development, Bear Creek Site 1, Rush Creek Site 15, Fourche Maline Site 2, and Cottonwood Creek Site 33

## **AML:**

- General administrative correspondence and reviews
- McGirt - AML issues
  - Congressional delegation issues
  - Correspondence and discussions with OAG
  - Updates to Sec. of Agriculture
  - Funding numbers provided and explained
  - Review and language provided for Complaint
  - Discussions with AML Director and Commission Exec. Director

- Assist in letter draft to OSMRE
- Media issues
- Funding meetings with legislature
- Staff emails
- McSpadden East
  - Review of rain videos sent from landowners
  - Discussions with AML staff on data collected and design output
  - Phone calls with landowners
  - Follow-up email with landowners updating on possible design date for review

***Other pending AML Issues:***

- Loudermilk Phase 2; Woytas, Robson, Cherokee West, NTTP Trainings, and Sampley

**General Commission Issues:**

- ❖ Contracts and Agreements: 2
- ❖ Presentation prep: 1
- ❖ Presentation: 1
- ❖ Human Resources Issues: 5
- ❖ Legislative issues: 1
- ❖ Document Reviews: 2
- ❖ Research projects: 4
- ❖ BrightPath Actions: 3
- ❖ OESC Fraud Issue: 1
- ❖ Website review: 1
- ❖ Other small projects: 4

## **Feral Swine Project Report for July**

- Attended North Fork Red River Conservation District Board Meeting
- Met with and observed the feral swine reduction practices Dan Sebert has been implementing on his ranch.
- Fliers were made for each watershed

### **Northern Oklahoma Feral Swine Project-Michael Horinek**

- Attended the Conservation District Board Meetings at Kay, Pawnee, and Osage Counties.
- Went to the field with APHIS on 5 occasions.
- Five landowners were contacted and scouted for damage on approximately 5,000 acres.
- 12 feral swine were captured directly from the new contacts.
- Fliers and Business cards have been distributed in the project area.
- Directed a training session for Monty Ramming and Tanner Raasch on crop and pasture fields at the Masham Mule Ranch.

### **Red River Swine Project-Tanner Raasch**

- Attended the Conservation District Board Meeting in Tillman County
- Seven new landowners have been contacted and informed about the project.
- Farm visits with landowners present were conducted on 7 farms.
- Directed a training session in the field for Monty Ramming and Michael Horinek on crop fields in the Frederick area.
- Fliers and Business cards have been posted in local meeting places.

**OKLAHOMA CONSERVATION COMMISSION  
WATER QUALITY DIVISION  
JULY MONTHLY SUMMARY**

Shanon Phillips, Director  
August 2, 2021

**Illinois River Riparian Easement Program**

- Riparian exclusion payments are in process with the help of the three participating districts. The projected totals include a total of 33 landowners for the year 2021 totaling 1,524.9 acres and a total payout of \$90,335.40. These agreements are spread across three counties as follows:
  - **Cherokee County** – Payments have been made to 5 landowners for a total of 332 acres of riparian exclusion and a total payment of \$20,916.
  - **Delaware County** – Payments have been made to 3 landowners for a total of 75.9 acres of riparian exclusion and a total payout of \$5,009.40.
  - **Adair County** – Payments have been made to 25 landowners for a total of 1,074 acres and a total payout of \$64,410.

**Blue Thumb July Report**

Blue Thumb Water Quality Education Program

Water Quality Division, Oklahoma Conservation Commission

*Report for Cheryl Cheadle, Candice Miller, Kim Shaw, Becky Zawalski, Rebecca Bond*

**Compiled activity for June: +506**

450 face-to-face interactions; an unknown number of listeners were reached through Cheryl's Studio Tulsa interview; 56 engagements, 21 likes, 10 shares on Facebook. (These numbers are for videos and educational outreach beyond our usual social media activity. The numbers were retrieved on July 20, 2021.)

**Ongoing Activities:** Bug pickings and quarterly Q/A; fish collections and habitat assessments; recruiting new Yard by Yard participants

**July Activities:**

***Blue Thumb Trainings***

14 teachers completed Project WET training during the three-day Riverology workshop.

***Other Educational Outreach Efforts:***

- 7/1: Children's camp at Lake McMurry, Stillwater (21 campers)
- 7/2: Outdoor Classroom at Tulsa Garden Center (30 children)
- 7/7: Citizen Science in Higher Education in Oklahoma Virtual Picnic (4 attendees)
- 7/8: Children's camp at Lake McMurry (9 campers and 4 counselors)
- 7/8: Hydrology Camp at Boiling Springs (13 children and 12 adults)
- 7/9: Journey to the Bottom of the Creek Day Camp, Tahlequah (14 kids)
- 7/12: Kendall-Whittier Outdoor Classroom, Tulsa (43 campers)

7/13-15: Riverology 101 Teachers' Workshop, Langley (14 participants)  
7/16: Chickasaw Nation environmental camp, Ada  
7/17: Crow Creek Watershed Festival, Zink Park in Tulsa  
7/21: Summer camp at Ray Harral Park, Broken Arrow  
7/27: Field Training with Carl Albert students, Poteau  
7/29: Riverfield Day School Science Camp, Tulsa  
7/30: Chickasaw FemSTEM Camp, Ada

***Presentations Given by Staff or Volunteers:***

Staff did not present at conferences or meetings during July.

***Meetings, Calls and Conferences or Trainings Attended by Staff***

7/1: TMDL Workgroup meeting  
7/6: Blue Thumb staff meeting  
7/6: Project WET Region 5 meeting  
7/6: H2Oklahoma planning meeting  
7/20: Blue Thumb staff meeting  
7/21: Communications Committee meeting  
7/21: Project WET Council meeting  
7/21: Project WET I & T Team meeting

***Work in Priority Watersheds***

7/2: Steve Patterson presented the draft watershed based plan for Lake Wister to the PVIA Board  
7/7: Planning meeting for Full Circle Citizenship workshop in Little Beaver Watershed  
7/17: Crow Creek Watershed Festival

***Activities Scheduled for August:***

8/3: Blue Thumb staff meeting  
8/3: Project WET Region 5 meeting  
8/5: Integrated Report and CPP Workgroup meeting  
8/5: Blue Thumb presentation for Human Community Network  
8/6: IRWP sampling event  
8/9: IRWP sampling event  
8/12: IRWP sampling event  
8/13: IRWP sampling event  
8/17: Blue Thumb staff meeting  
8/17-19: National Project WET Virtual Conference  
8/18: Communications Committee meeting  
8/18: WET I & T Team meeting  
8/23: IRWP sampling event  
8/24: IRWP sampling event  
8/28-29: Poteau Blue Thumb Training

## **Management Staff**

1. Participated in the following meetings/calls:
  - a. Commission Meeting (07/01)
  - b. TMDL Working Group (07/01)
  - c. Poultry RCPP coordination (07/01 - call; 07/06 – meeting)
  - d. New website review (07/13)
  - e. NALMS conference planning (07/14)
  - f. Urban Cost Share program planning (07/19)
  - g. SWCS Annual Conference – Virtual (07/26-07/28)
  - h. Principal Staff (07/29)
  - i. Many conference calls with various Division and agency staff throughout month
2. Made presentation to OSU watershed management class (07/07)
3. Assisted NWCA Field monitoring (07/12-07/14)
4. Performed many administrative tasks
5. Worked on numerous IT related issues
6. Responded to numerous internal and external info requests throughout the month

## **Soil Health Education Program**

- Attended county Conservation District meetings to tell them about how we can help them:
  - Murray
  - Stephens
  - Lake of the Arbuckles (LAWA) watershed
  - Ellis
  - Mayes
  - Johnston
- Initial producer consultation and fence/water plan: Hall Dairy
- WORMS (Working On Regenerative Management Systems) data collection:
  - Hall Dairy
  - Sulphur with Chickasaw Nation
  - Trey Lam
  - Oklahoma county
- Grant County GM project:
  - WORMS data collection for Rodney Hern
  - Kay county meeting
  - Kingfisher county: Amy and Blane worked on economic case study
- Analyzed WORMS soil test results and gave recommendations to producers
- Plant ID workshop for Sulphur/LAWA
- Helped with Lake Thunderbird Watershed Association open house
- With Blue Thumb:
  - Urban conservation and gardening workshop at Tulsa Garden Center
  - Kids Adventure Camp workshop at Lake McMurtry
  - Yard By Yard program steering committee meeting
- Completed interviews for Blue Thumb calendar:
  - Focus Farms
  - Kevin Mink (Oklahoma CCD)
  - Geisette Greenwell (Logan County)



- Rebecca Snyder (OKC Zoo)
- Soil health workshops:
  - Hughes/Okfuskee/Seminole
  - Kids life skills class
- Monitored progress on OKC pollinator plots
- St Mary's Episcopal School: kids soil life/skins & skulls workshop
- Created new artwork for soil health tunnel, to be used at outreach events
- New producer handouts on the benefits of soil health management
- OPMC (Okies for Monarchs) steering committee meeting
- Northwest Arkansas stormwater discussion
- CARE Grant demonstration planning meeting
- North American Lake Management Society meeting
- RIPE steering committee work, call, meeting (with Bryan and Jim Johnson)
- Conference calls for Great Plains Regen and Regen Oklahoma (Amy and Greg)
- Final OPED came out from NACD committee. Work shared with Trey

## **Monitoring**

- Continued routine water quality monitoring for the Rotating Basin Project 5.4 (RBP 5.4) (Lower Red River Basin) cycle.
- Continued routine water quality monitoring for the Rotating Basin Project 1.5 (RBP 1.5) (Upper South Canadian and Grand Neosho Basins) cycle
- Continued monthly water quality sampling at 5 stream sites in the Neosho River Basin Regional Conservation Partnership Program (RCPP) Project area
- Continued monthly water quality sampling at 3 stream sites in the Little Beaver Creek watershed in support of the Little Beaver NRCS National Water Quality Initiative (NWQI)
- Continued support for the monitoring of Holi-Tuska Creek in support of the New Spiro Lake Project in LeFlore County
- Continued subsampling macroinvertebrate collections in preparation for identification by the taxonomist
- Completed fish collections and associated habitat assessments for the Rotating Basin Project 5.4 (RBP 5.4) (Lower Red River Basin) cycle
- Continued fish collections and associated habitat assessments for the Rotating Basin Project 1.5 (RBP 1.5) (Upper South Canadian and Grand Neosho Basins) cycle
- Continued summer 2021 macroinvertebrate sampling for the Rotating Basin Project 5.4 (RBP 5.4) (Lower Red River Basin) cycle.
- Continued summer 2021 macroinvertebrate sampling for the Rotating Basin Project 1.5 (RBP 1.5) (Upper South Canadian and Grand Neosho River Basins) cycle.
- Initiated fish collections and associated habitat assessments in the Lake Thunderbird watershed in support of the City of Norman.
- Initiated summer 2021 macroinvertebrate sampling in the Lake Thunderbird watershed in support of the City of Norman.

## **Wetlands**

- Completed approximately 20 wetland determinations.

- Responded to citizen requests for locating restorable wetlands through the Wetland Registry hosted on the Wetlands Program Website.
- Conducted mitigation plan review for potential wetland mitigation properties for an *In-Lieu-Fee* program and wetland mitigation banks.
- Continued coordination with Oklahoma State University (OSU) on a floodplain wetland mapping project.
- Continued revising protocol for Restorable Wetland Identification Protocol (RWIP) to improve the ability of the method to locate sites with a high potential for restoration feasibility.
- Coordinated with OSU on developing a guidebook and training program for the Oklahoma Rapid Assessment Method (OKRAM), a protocol that can be used to determine wetland condition.
- Continued field assessments for the National Wetlands Condition Assessment (NWCA). Completed 9 NWCA sites.

### **Technical Writing & Records Management**

#### **Staff conducted the following activities:**

- Fulfilled multiple information requests
- Entered sampling information
- Performed routine quality assurance on monitoring data
- Continued working to change database from Access to AWQMS
- Continued analyses to track trends in stream health across the state using the last 20 years of Rotating Basin Program monitoring data.
- Continued trial of electronic data collection for the Rotating Basin Program
- Submitted letter report on active Quality Assurance Project Plans.



# Blue Thumb—In Pictures

## July 2021



### Teachers workshop

Every year, Blue Thumb partners with GRDA, OSU Extension, and Ag in the Classroom to put on Riverology 101, a three-day workshop for teachers. During the workshop, we introduce stream ecology concepts and show teachers all the ways we can support water education in their classrooms. This invaluable workshop includes hands-on activities, Project WET certification, a copy of the Project WET curriculum guide and a float trip down the Illinois River.



Top Left: Cheryl welcomes participants to Riverology 101.

Top Right: Teachers learn about erosion through a stream trailer demonstration.

Middle Left: Jeri with GRDA talks about the Augmented Reality Sandbox. GRDA can loan this tool to schools in the watershed or the GRDA service area.

Middle Right: Smiles abound on the Illinois River!

Bottom Left: Becky and Cheryl teach participants how to seine for fish. They also learned how to kick for bugs.



## Fish and bug collections

Fish and bug collections this month were few and far between due to the unpredictable weather and heavy rains. In order to do a bug collection, the creek has to be at base flow (normal level) for 7-10 days after a large rain event.

Many macroinvertebrates get washed away during high flow events, and this waiting period gives them time to recolonize. A recolonization period is not necessary for fish because they are much more mobile, but we do wait long enough for the creek to return to a level that is safe for wading.



## Education, Education, Education

We have been all over the state this month doing education events. We have so many activities for people of all ages and it's always a good time when we get to teach others about Oklahoma's water resources and share our love of the great outdoors!



Left: Outdoor Classroom in Woodward Park at the Tulsa Garden Center.

Center: Greenwood Elementary students examining a leech they found in Tahlequah.



From left to right: Kids seine for fish at a one-day camp in Tahlequah (A Journey to the Bottom of the Creek); Kim teaches about nonpoint source pollution in Howe; Blue Thumb Intern, Fynn, helps lead Blue Planet at Lake McMurry.

**OKLAHOMA CONSERVATION COMMISSION  
OFFICE OF GEOGRAPHIC INFORMATION & TECHNICAL SERVICES DIVISION  
MONTHLY SUMMARY**

**Mike Sharp, State Geographic Information Coordinator & Director**

July, 2021

**OGI & TS Activity**

- Worked on various hardware and software support issues for OCC non-OMES computer systems.
- Followed up on and provided assistance regarding OMES helpdesk tickets submitted by OCC and District staff.
- Routine server, software and anti-virus and anti-spam maintenance on OGI computer systems.
- Worked on various office IT issues.
- Worked with various conservation districts on IT issues.

**Geographic Information System (GIS) Activity**

- Provided GIS services to AML, WQ, Soil Health, District Services and Administration.

**Office of Geographic Information/State Geographic Information Council**

- Worked on OKMaps servers, software and data.
- Worked on compiling parcel data for statewide parcel data layer.
- Worked on configuring new storage unit and server infrastructure
- Worked with Pinnacle Business Systems to plan and configure necessary IT infrastructure to support the NG911 State Repository.
- Provided support to OKMaps users.
- Worked on NG911 administrative boundaries GIS layers, 911 training courses and state 911 repository development.
- Worked on PSAP data boundaries
- Attended July 911 Management Authority Meeting
- Worked on NG911 grants management
- Attended ESRI Virtual User Conference

**OKLAHOMA CONSERVATION COMMISSION  
ABANDONED MINE LAND DIVISION MONTHLY SUMMARY**

**Robert W. Toole, AML Program Director**

August 2, 2021

**AML Project Management**

**Owen Cherokee West OSMRE Cooperative Project (Muskogee County)**

Construction contract was awarded to The Dill Company for \$154,845.92. Notice to Proceed date was January 5, 2021. Construction completion date was July 20, 2021, with final inspection on July 22, 2021. Vegetation has been completed and project is in vegetative management & maintenance monitoring phase.

**Loudermilk Phase 1 (Rogers County)**

Construction contract was awarded to Weaver Excavating, Inc., for \$256,488.40. Notice to Proceed date was February 2, 2021. The contract time is 185 calendar days with a completion date of August 16, 2021. Construction is nearing completion. Vegetation plan has been prepared.

**Taloka Creek South (Haskell County)**

Construction contract was awarded to Thomas Construction, Inc., for \$644,590. Notice to Proceed date was March 1, 2021. The contract time is 190 calendar days with a completion date of September 17, 2021. Construction is progressing.

**Williams-Talala (Rogers County)**

Construction contract was awarded to Weaver Excavating, Inc., for \$133,092. Notice to Proceed date was February 22, 2021. The contract time is 160 calendar days with a completion date of August 11, 2021. Construction is progressing.

**Oldham (Haskell County)**

Authorization to Proceed (ATP) and construction contracting has been paused by Office of Surface Mining Reclamation and Enforcement (OSMRE).

**Loudermilk Phase 2 (Rogers County)**

Authorization to Proceed (ATP) and construction contracting has been paused by Office of Surface Mining Reclamation and Enforcement (OSMRE).

**Pryor East (Muskogee County)**

Realty work is in progress. Aerial & bathymetric surveys have been performed by Aerial Data Service, Inc., for \$17,147.95.

**Eason (Rogers County)**

Realty work is in progress. Aerial & bathymetric surveys have been performed by Aerial Data Service, Inc., for \$7,933.39.

**Fowler (Haskell County)**

Construction has been completed. Permanent vegetation installed. Project is in vegetative management & maintenance monitoring phase.

**Moore South (Rogers County)**

Construction has been completed. Permanent vegetation installed. Project is in vegetative management & maintenance monitoring phase.

**McSpadden East (Rogers County)**

Vegetation has been completed. Maintenance plan is being developed due to high intensity rainfall events.

Selrahc (Haskell County)

Vegetation has been completed. Maintenance required due to heavy rainfall events.

Moore North (Rogers County)

Construction and vegetation are completed and site is being monitored. Release letter is pending.

McMillin-Graf (LeFlore County)

Vegetation has been completed, and site is being monitored. Maintenance plan prepared and scheduled for implementation pending site conditions.

Fair Oaks (Wagoner County)

Design by AML staff is being finalized.

Robson (Wagoner County)

Design by AML staff is being finalized.

Davis (Wagoner County)

Design by AML staff is being finalized.

West Chelsea East (Rogers County)

Rights-of-entry received from all landowners and environmental clearances are pending. Design by AML staff is being finalized.

West Chelsea West (Rogers County)

Rights-of-entry are being solicited from landowners and environmental clearances are in progress. Design is in progress AML staff.

Woytas (Rogers County)

Realty verifications completed. Final design pending land rights. Adjoining landowners being individually contacted for right-of-entry.

Busby (Rogers County)

Design in progress by AML staff. Realty completed. Environmental clearances pending.

Williams (Rogers County)

Design in progress by AML staff. Realty completed. Environmental clearances pending.

Kinta North (Haskell County)

Right-of-Entry and design pending meeting with landowner.

**AML Administration**

- Underground mine mapping and inventory update: on-going.
- AML data entry on OK Maps: on-going.
- Grants Management: on-going.
- Budget Management: on-going.
- Personnel Management: on-going.
- Equipment Management: on-going.
- Operations Management: on-going.
- AML funding reauthorization is progressing. HR1734, co-sponsored by Congressman Markwayne Mullin in the US House of Representatives, is pending House action. Additional legislation has been introduced in U.S. Senate and House that could possibly provide more AML funding in addition to the AML Trust Fund.



**OKLAHOMA CONSERVATION COMMISSION**  
**CONSERVATION PROGRAMS DIVISION**  
**Tammy Sawatzky, Director**  
**August 2, 2021**

Administration

- Reconciled O&M and rehab financial records.
- NRCS agreement management for remedial repairs and new construction.
- Participated in a principal staff meeting.
- Prepared and distributed watershed aide review reports.
- Reviewed revised hog trap purchase business plans from Bryan and Marshall County CDs.
- Prepared yearly RFAs for CPD.
- Prepared and distributed FY 2022 watershed O&M funding announcement.
- Participated in NRCS PDM teleconference.
- Claims processed:

	<b># of Claims</b>	<b>Amount</b>
CPD Administration	7	\$ 9,851.49
Rehabilitation	3	198,634.91
Remedial	1	5,700.00
District O&M	23	183,469.78
	<b>TOTAL</b>	<b>\$397,656.18</b>

Watershed Rehabilitation and New Construction

- NRCS rehabilitation agreement management.
- Cottonwood 54 – phase 2 construction continues.
- Upper Elk 23D – construction continues.
- Administrative, technical and land rights assistance to:

Rehabilitation

Sequoyah County – Sallisaw 33 and Sallisaw 36	Logan County – Cottonwood 54
Town of Wilburton – Fourche Maline 7M	Town of Meeker – Quapaw 15
City of Perry – Upper Black Bear 62	NFRR – Upper Elk 23D
Pontotoc County – Upper Clear Boggy 26	Latimer County – Boiling Springs 1
LeFlore County – Caston Mountain 1 and 2	Adair County – Scraper Hollow 2
East Canadian County – Uncle John 10	

New Construction

Okfuskee County – Okfuskee N-7	Pittsburg County – Brushy Peaceable 5
Love County – Lower Bayou 12	

Operation & Maintenance

- Technical, administrative, and legal/easement assistance to 20 Conservation Districts:

Custer County	Latimer County	Logan County	Pontotoc County
Kiowa County	Grady County	South Caddo	Stephens County
Upper Washita	Dewey County	Lincoln County	Wagoner County
North Fork of Red River	Murray County	Washita County	McClain County
Seminole County	Hughes County	Okmulgee County	
- Completed a video pipe inspections on the following dams:

Hughes County	Big Wewoka 21 and Little Wewoka 10
Murray County	Rock 10 and 12

### Cost-Share Program

- Completed Cost-Share Brochure for Bryan to take to the Oklahoma Cattlemen's Association Meeting.
- Attended board meetings in Ellis and Cotton Counties to discuss Cost-Share and the successes that they have in the program, as well as what contributes to those successes.
- Accompanied Amy to Murray County Board meeting to talk about Cost-Share and the work that can be done from a Soil Health prospective.
- Continued to assist Cassandra and Amy in planning the Soil Health Field day on July 22, 2021.
- Received and reviewed revised Feral Hog Trap Plans and approved the purchase of three traps in three districts.
- Received and processed Cost-Share Claims and sent them down for approval.
- Attended OCC Communication team meeting.
- Participated in discussion with Oklahoma County's Kevin Mink and Becky Inman regarding the challenges of cost-share in an urban setting.
- Executed a Soil Health Field Day with North Fork of Red River Conservation District in Elk City.
- Claims processed:

# of Claims	# of Districts	Claim Amount		
PY 22				
72	29	\$238,303.83		
	Brush Management	613.43 acres	Pipeline	3,462 ft
	Herbaceous Weed Control	3,245 acres	Pond	20,287.4 cy
	Heavy Use Protection Area	2,060.95 sf	Well	8
	Pumping Plant	6	Fencing	6,590 ft
	Watering Facility	6	Grade Stabilization Structure	6,961 cy
	Pasture Planting	318 acres	Grassed Waterway	11.5 acres
PY 23				
18	7	\$74,084.20		
	Pasture Planting	477.91 acres	Grassed Waterway	8.6 acres
	Range Planting	33 acres	Well	2
	Heavy Use Protection Area	1,846.3 sf	Watering Facility	3
	Pipeline	1,230 ft	Herbaceous Weed Control	6,075.89 acres