

AGENDA
OKLAHOMA CONSERVATION COMMISSION
Agriculture Building Board Room • 2800 N Lincoln Blvd • Oklahoma City, Oklahoma
Monday, May 03, 2021 – 9:30 a.m.

PUBLIC ACCESS TO THE MEETING IN PERSON or via TELECONFERENCE

URL – <https://www.uberconference.com/okconservation>

Conference Number - 877-865-2424 Alternate Phone – 405-293-8494 *No PIN Needed*

Public Access to handout material:

www.ok.gov/conservation

*If the meeting connection is lost, proceedings will be stopped and an attempt to reconvene the meeting in 5 minutes will be made. If it is not possible to reconnect, the meeting will be reconvened at 11:30 am on the same day.

This meeting will include teleconferencing in compliance with the Open Meetings Act as amended by S.B. 1031. Commissioners and Commission staff will be present at the meeting site. The public may access the meeting through the links above.

1. Call to Order
2. Roll call
3. Pledge of Allegiance
4. Discussion and possible approval of the April 5, 2021 regular meeting minutes.
5. Discussion and possible approval of Claims and Financial Statement Summary (Exhibit #1)
6. Recognition of Commission Employees:
 Shellie Willoughby, GIS Specialist, for being named Employee of the Quarter.
7. Presentation of Commission Agreements (Exhibit #2):
 Discussion and possible ratification of the following new agreement:
 - a. Oklahoma State University College of Arts and Sciences (OCC-678) to develop a restoration plan for Saline Creek in support of the Lake Hudson Watershed Based Plan.
 Discussion and possible approval of the following new agreements:
 - b. Office of Surface Mining (OCC - 676) to fund OCC Abandoned Mine Land Reclamation Program administrative staff, project inspection staff, engineering work on reclamation projects and construction of these projects.
 - c. Pontotoc County Conservation District (OCC- 677) to provide funds for a full-time / benefitted Watershed Aide with the majority of time dedicated to watershed O&M program duties. The work area for this agreement is all of Pontotoc County; with the aide headquartered in Pontotoc County Conservation District.

- d. Oklahoma State University (OCC-679) to study the impacts of soil health practices on soil properties in support of the General Mills Soil Health Project.

Discussion and possible approval of the following amended agreement:

- e. Natural Resources Conservation Service (69-7335-16-212 / OCC-485) to provide rehabilitation design and construction of Upper Elk Creek Site 23D in North Fork of the Red River Conservation District. **Amendment 6** adds funds to the agreement.
8. Out of State Travel Request (Exhibit #3).
 - a. Office of Surface Mining Reclamation and Enforcement - CAD 201 Carlson Mining Site Design – June 15-17, 2021 – Texas.
 - b. Office of Surface Mining Reclamation and Enforcement - Wetlands Awareness — July 13-15, 2021 – Pittsburgh, Pennsylvania.
 - c. National Association of Abandoned Mine Land Programs Annual Conference and Business Meeting – September 12-16, 2021 – Lake Tahoe, NV.
 9. Discussion and possible approval of Conservation District Director Appointments (Exhibit #4).
 10. To meet the requirement for Conservation District Director Elections for Position #2 discussion and possible action to authorize the Executive Director to:
 - a. Certify eligibility of candidates filing a Notification and Declaration of Candidacy for District Director during the filing period from May 3 – 14, 2021; and
 - b. Approve polling places in conservation districts where two or more candidates filed a Notification and Declaration of Candidacy for District Director and therefore will be holding elections on Tuesday, June 1, 2021.
 11. Discussion and possible approval of Conservation District Joint Plans of Operations (Exhibit # 5).
 12. Public Comments
 13. New Business
 14. Break (at option of the Chair)
 15. Partnership Reports:
 - a. Oklahoma Department of Agriculture, Food and Forestry
 - b. USDA-Natural Resources Conservation Service
 - c. Oklahoma Association of Conservation Districts
 16. Status Reports:
 - a. Oklahoma Conservation Commission Members
 - b. Oklahoma Conservation Commission Staff
 1. Trey Lam, Executive Director
 2. Shanon Phillips, Water Quality Director

3. Mike Sharp, Office of Geographic Information and Technical Services Director
 4. Robert Toole, Abandoned Mine Land Program Director
 5. Tammy Sawatzky, Conservation Programs Director
 6. Lisa Knauf Owen, Assistant Director
-
17. Discussion and possible action(s) regarding a review of the Oklahoma Conservation Commission Executive Director's salary and compensation per Title 74 O.S. 3601.2(B) entitled Chief executive officers - Minimum and maximum salaries, Oklahoma administrative Rule 260:225-7-2 entitled Salary Schedule. The Office of Management & Enterprise Services (OMES) maintains the salary schedule "Agency Director Pay Structure" on their website. Under this pay structure, the Conservation Commission's Executive Director's salary range is classified as a Grade ED9 and has a salary that should be set between \$91,573 to a maximum of \$137,359 with a mid-range of \$114,466.

PROPOSED EXECUTIVE SESSION

As authorized by the Oklahoma Open Meeting Act in Section 307(B)(1) of Title 25 of the Oklahoma Statutes, an executive session may be held for the purpose of discussing the employment, hiring, appointment, promotion, demotion, disciplining or resignation of any individual salaried public officer or employee.

Pursuant to this provision, the Commission proposes to hold an executive session for the purpose of discussing the employment, duties, responsibilities, and salary of the Executive Director as it relates to the state's statutes and rules regarding "Agency Director Pay Structure."

18. Next Meeting: Monday, June 7, 2021, Oklahoma Department of Agriculture Board Room, 2800 N Lincoln Blvd., Oklahoma City, Oklahoma at 9:30 a.m.
19. Adjournment

MINUTES

CALL TO ORDER

The Oklahoma Conservation Commission met Monday, April 5, 2021, in the Agriculture Building located at 2800 N. Lincoln Boulevard in Oklahoma City, Oklahoma and via open teleconference for the public. The meeting was called to order at 9:30 a.m. by Chair Phil Campbell. He stated this was a regular scheduled meeting held in accordance with the Open Meeting Law, Title 25, Oklahoma Statutes, Sections 301 and following as amended. The meeting will include teleconferencing for both Commissioners and the public in compliance with the Open Meetings Act. The agenda for this meeting was posted at 2:00 p.m. Thursday, April 1, 2021, at the front entrance of the Oklahoma Agriculture Building, 2800 N. Lincoln Boulevard, Oklahoma City, Oklahoma, as well as on the agency's website www.ok.gov/conservation.

ROLL CALL

Chair Campbell requested callers to identify themselves so that the minutes reflect an accurate account of who participated in the meeting.

Tarron Powell, Administrative Assistant, took roll call and the following members were in attendance in person:

ATTENDED IN PERSON:

Phil Campbell, Chair, Area 2 Member
Scotty Herriman, Vice Chair, Area 3 Member
Karl Jett, Area 1 Member
Gary Crawley, Area 5 Member

ATTENDED via TELECONFERENCE:

Clay Forst, Secretary, Area 4 Member

Others in attendance for the meeting via teleconference or in person were:

Trey Lam, Executive Director
Lisa Knauf Owen, Assistant Executive Director
Clancy Green, Administrative Programs Officer
Janet Stewart, General Counsel
Bryan Painter, Communication Director
Tarron Powell, Administrative Assistant
Mike Sharp, Office of Geographic Information and Technical Services Division Director
Robert Toole, Abandoned Mine Land Division Director
Shanon Phillips, Water Quality Division Director
Greg Kloxin, Water Quality Division Assistant Director
Amy Sieger, Soil Health Program Director
Tammy Sawatzky, Conservation Programs Director
Taylor Marshall, Cost-Share Program Coordinator
Tandy Kidd, Oklahoma Dept. of Agriculture, Special Projects Coordinator
Marla Peek, Oklahoma Farm Bureau, Sr. Director of Regulatory Affairs
Chaylum Hogue, Chickasaw Nation
Sarah Blaney, Oklahoma Association of Conservation Districts, Executive Director

Gary O'Neill, Natural Resources Conservation Service State Conservationist
Jeff Everett, Environmental Regulatory Manager – OG&E
Mike Workman – Guest

PLEDGE OF ALLEGIANCE

Karl Jett led the group in the Pledge of Allegiance.

MINUTES OF PREVIOUS REGULAR MEETING

A motion was made by Scotty Herriman and seconded by Karl Jett to approve the minutes of the March 1, 2021 Commission meeting as written. A roll call vote was taken and those voting aye were: Forst, Herriman, Jett, Campbell and Crawley. Nay votes: none. Motion carried.

CLAIMS/FINANCIAL STATEMENT

Commissioners reviewed the claims register, p-card statement, revenue summary and allotment budget / available cash report as provided by Ms. Owen in Exhibit #1. Ms. Owen stated that they had processed claims totaling \$2,597,570.69. A motion was made by Mr. Crawley and seconded by Mr. Jett to approve the financial reports as presented. A roll call vote was taken and those voting aye were: Forst, Herriman, Jett, Campbell and Crawley. Nay votes: none. Motion carried.

PRESENTATION OF AGREEMENTS

Ms. Owen presented one ratified new agreement for approval listed as item “a” on Exhibit #2. Ms. Owen stated Chair Campbell was asked to approve the agreement between Commission Meetings. The agreement is to support work with General Mills in Soil Health and Conservation in North Central OK. A motion was made by Mr. Herriman and seconded by Mr. Jett for ratification of the agreement. A roll call vote was taken and those voting aye were: Forst, Herriman, Jett, Crawley and Campbell. Nay votes: none. Motion carried.

Ms. Owen presented two amended agreements for approval listed as items “b-c” on Exhibit #2. Ms. Owen recommended approval of these amendments. A motion was made by Mr. Crawley and seconded by Mr. Jett for approval of the amended agreements. A roll call vote was taken and those voting aye were: Forst, Herriman, Jett, Crawley and Campbell. Nay votes: none. Motion carried.

Ms. Owen stated there are 8 new agreements for consideration listed as items “d-k” on Exhibit #2. Ms. Owen stated there was staff available to answer any questions. She recommended approval of the new agreements. A motion was made by Mr. Herriman and seconded by Mr. Crawley for approval of the new agreements. A roll call vote was taken and those voting aye were: Forst, Herriman, Jett, Crawley and Campbell. Nay votes: none. Motion carried.

OUT OF STATE TRAVEL REQUEST

Mr. Lam noted this is the first out of state travel request for staff as things begin to go back to normal. The request is for Tracy Reeder in Abandoned Mine Lands, to travel to Denver, CO for training. Mr. Lam stated that if approved by the Commission, the request will be forwarded to Secretary Arthur for approval as per the Governor’s Executive Order. A motion was made by Mr. Jett and seconded by Mr. Forst for approval of the travel request. A roll call vote was taken

and those voting aye were: Forst, Herriman, Jett, Crawley and Campbell. Nay votes: none. Motion carried.

CONSERVATION DISTRICT DIRECTOR APPOINTMENT

Ms. Owen provided a list of appointed directors that have been recommended by their district for reappointment as shown on Exhibit #4. The Commissioners discussed each of the appointments that did not meet the required 75% meeting attendance. After discussion, a motion was made by Mr. Jett and seconded by Mr. Herriman to approve the appointment as presented. A roll call vote was taken and those voting aye were: Forst, Herriman, Jett, Crawley and Campbell. Nay votes: none. Motion carried.

OCC AUDIT FOR TIME PERIOD JULY 2014 - JUNE 2020

Mr. Lam stated the audit report from the state auditor and inspector can be found as Exhibit #5 in the packet. Mr. Lam noted that the last full audit was conducted when Mr. Thralls was the agency director. The audit was required due to a state statute where the state auditor is required to audit all state agencies. Mr. Lam stated that the auditor looked at all financial areas including: Revenue Expenditures, Asset Related Data, Financial Processes and Trends, Notable Risks, Claims, Personnel Actions, Purchasing Audit with OMES and Payroll Reports. There was one finding dealing with inventory control; the finding was the Inventory Manager's final report had not been reviewed. The agency has added a process to address the finding. Mr. Lam noted that he thought the audit went well. Mr. Lam requested that the Commission take action to accept the audit as presented. A motion was made by Mr. Crawley and seconded by Mr. Forst for approval of the audit as presented. A roll call vote was taken and those voting aye were: Forst, Herriman, Jett, Crawley and Campbell. Nay votes: none. Motion carried.

PUBLIC COMMENTS

Mike Workman spoke via Teleconference from Tulsa Co., OK. He introduced himself to the Commissioners and noted that he was intending to run for the elected position on the Tulsa County Conservation District board. He indicated he is knowledgeable in air quality, water quality and soil quality as well.

NEW BUSINESS

None

BREAK

None

CONSERVATION PARTNERSHIP REPORTS

Oklahoma Department of Agriculture, Food and Forestry: Tandy Kidd, Special Projects Manager, reported on the following items:

- Oklahoma Youth Expo – Animal Industry Inspectors checked in the animals for the youth expo.
- Staff participated in the Skillathon, Legislative Showmanship, The Sell and Grand Drive.
- Celebrate Ag Day by hosting events online and other events at the Agency.
- Expo at the Capital during Ag Day has been rescheduled for May 13, 2021. Various

groups will be in attendance and there will be food trucks. Detailed information will be sent out.

- Meat Out Day – The week of March 20, 2021, the Agency had meat all week and did educational videos online on the importance of meat. They have a Face Book Ring where over 900 people shared this information.

- Did a fund raiser for the Oklahoma Regional Food Bank where they raised over \$1,300.00

USDA-Natural Resources Conservation Service: Gary O'Neill, State Conservationist, reported on the following items:

- Staff met the deadline on EQIP Ranking that was set for April 2, 2021. They will now start making funding selections.

- Agency sent out a few Federal Registry Notices. Looking for comments on 23 Practice Standards that were updated nationally. Changes will need to be made to the State's Standards if the National Standard has changed.

- Sent out survey looking for comments in 5 different areas: Climate Smart Agriculture, Bio Fuels, Renewable Energy, Wildfire Crisis, Environmental Justice and Disadvantaged Communities. Deadline for response is end of April.

- Recognition to OACD Partnership Award Winners: Vickie Landers, Bryan County Conservation District; Karl Jett, Director of the Year – Beaver County; Clint Wilcox, Conservationist of the Year, landowner in Major County.

- Retiree Recognition: Greg Allen, Resource Conservationist, Cheyenne Co., retired on April 2, 2021; Lori Vogle, Rangeland Specialist, retired on April 2, 2021; Kevin Norton will be retiring on May 3, 2021.

- Received approval for a few more direct hire positions. This will bring NRCS up to 24 new hires.

Oklahoma Association of Conservation Districts: Sarah Blaney, OACD Executive Director

- OACD State Meeting – Went well; had a few technical difficulties in the beginning; overall was pleased with the outcome. Presentations from the first day are available on YouTube; the second day will be available soon.

- National Rule (or rural?) Coalition Climate Policy Advisory Committee – Focus is early adopters, equity and verification.

- Climate Smart Agriculture – OACD did submit formal comments with giving insight on “Early Adopters.” Also, the importance of equity regarding different soil types.

- New Executive Board Members of OACD – During the OACD State Meeting it was announced that the following individuals have come on board: Bill Jordan, President, Garvin Conservation District.; Lyle Blakely, Vice President, Rogers County; Grant Victor, Area III Director, Ottawa Co.

- CARE Grant – 1st Quarter a lot of webinar education was provided on “Worm Application.” On the experience of Black Producers and Native Americans as well.

- Outreach Programs – Information was provided on how the community can be more involved during COVID.

- Service Awards & Hall Fame Awards – will be mailed out soon.

OKLAHOMA CONSERVATION COMMISSION MEMBERS

Mr. Jett – will be in touch with all of the district secretaries in his area before his departure from the Commission.

Mr. Herriman – purple top turnips have survived the extreme cold. The rye that has been planted seems to be prospering.

Mr. Crawley – good shape in SE OK as far as moisture. Crops are trying to grow; facing some challenges on feed. Appreciated the State Meeting and commended staff that setup the meeting.

Mr. Campbell – appreciated the effort for the fly-in meetings. Was grateful to the staff for their efforts.

Mr. Forst – got a good rain a few weeks ago in Jefferson Co.; about 2 inches.

OKLAHOMA CONSERVATION COMMISSION STAFF

Executive Director: Mr. Lam reported the following items:

- OACD – Got the opportunity to present Senator Jech with Legislator of the year award.
- Met with Steve Ryans, CEO of the Noble Research Institute. Jimmy Emmons and Gary O'Neill were also in attendance. Impressed with the leadership team they have assembled.
- NACD virtual Fly-In meetings – Meet with Congressmen: Mullin, Inhofe, Lucas, Cole and Hern. Also, met with staff from Congresswoman Bice's office. All of the meetings went well.
- Did an interview discussing the Feral Swine project that was televised on OETA.

Water Quality Program: Shanon Phillips stated that there was a report provided in the packet and a summary of load reduction reports. All states participating in the "319 Program" have to provide an EPA annual estimate on "Nitrogen, Phosphorus and sediment," that their 319 projects and load reduction result in. This year Oklahoma ranked #1 in the nation for Phosphorus and #2 for Nitrogen. Oklahoma's results of load reduction was 29% in Phosphorus and 16% in Nitrogen. Includes what happened through NRCS & USDA projects. Ms. Phillips stated they were pleased with the results. Emphasized on the importance of education and currently making videos. Reaching out to Conservation Districts and setting up meetings to discuss "Urban Education."

Office of Geographic Information and Technical Services: Mike Sharp, Director, stated there was a report provided in the packet and feel free to ask any questions. Work is continuing on the 911 project; working on education and have signed up for classes including; basic GIS class which has been completed, intermediate class to get more hands on experience is in May, and State Repository class which will be in June. In regard to State Repository working on development of additional hardware and, other resources to support 911 work that will be tied into the OK Maps.

Abandoned Mine Lands Reclamation: Robert Toole, Director, stated that a written report was in the Commissioner's packet. Mr. Toole summarized the report stating that: construction is on-going on four (4) projects; two (2) projects are scheduled for contracting & construction start on August 1; one (1) project is pending environmental clearance for an Authorization to Proceed from OSMRE; vegetation management & maintenance monitoring is being performed on six (6) projects; five (5) projects are in the design phase; two (2) projects are in survey phase; four (4) sites are in realty phase. Additionally, Toole reported that a bill has been introduced in

the U.S. House of Representatives to reauthorize the fee collections that fund the AML Program. HR1734 has been co-sponsored by Congressman Markwayne Mullin and Congressman Cole has stated that he will sign on as a co-sponsor. HR1734 contains all the components that we would like to see in a reauthorization bill.

Conservation Programs: Tammy Sawatzky, Director reported on the following items:

- There is a report in the packet and would be happy to answer any questions. Bids have been received for the Upper Elk Creek Site 23D rehabilitation project. The original estimated cost for the work was about \$4.5mm. Bids have been received as low as \$4.28mm. The lowest bidder was CP Integrated. NRCS is currently reviewing bids; Virtual Cost-Share training has been setup by Ms. Marshal for all of the districts. Not much other to report than other the watershed techs and aides will be getting out a little more for repairs on dams.

Assistant Director: Lisa Knauf Owen reported on the following items:

- Representative Grego and Representative Ty Burns met with staff to discuss the process for new construction on watershed dams.

- There has been progress on the Feral Swine Program. Still waiting for 2nd round grants to be returned with signed agreements. Feral Swine Technician vacancy announcements are out and have started receiving applications. Bid specs were developed and have gone out to potential vendors who want to bid on the statewide contract for feral swine traps. Participated in 2 webinars with NRCS over the program.

- Have begun the process of preparing budgets for Fiscal Year 22.

- Working with NACD on technical assistance grants for next Fiscal Year. One grant has been moved from McClain Co. to Kiowa Co. CD. A new employee has been hired.

- New district personnel have been hired in Haskell County, Deer Creek Conservation District and Marshall County.

- Working with ODAFF Finance staff Dept. to determine where remaining funds need to be allocated to finish out the FY.

- South Central NACD meeting will be held in Eureka Springs, AR on August 12-13, 2021 and, the NACD Summer Meeting will be held in Chicago, IL in July 2021.

NEXT MEETING

The next regular meeting of the Oklahoma Conservation Commission is scheduled to be held on Monday, May 3, 2021, at the Oklahoma Department of Agriculture Building, 2800 N. Lincoln Blvd., Oklahoma City, Oklahoma at 9:30 a.m.

ADJOURNMENT

There being no further business, Mr. Herriman made a motion, seconded by Mr. Crawley, to adjourn the meeting 10:58 a.m. A roll call vote was taken and those voting aye were: Herriman, Jett, Crawley, and Campbell. Nay votes: none. Motion carried.

Approved by the Oklahoma Conservation Commission on May 3, 2021.

Chair

OKLAHOMA CONSERVATION COMMISSION
CLAIMS REGISTER BY PROGRAM
FOR THE PERIOD OF March 25, 2021 THROUGH April 20, 2021

	FUND						
VOUCHER	CLASS	DEPT	DATE	AMOUNT	ACCOUNT	SUB	PAYEE
Employee Withholdings/Retirement/Insurance							
00062878	19101	3000002	4/7/2021	128,752.63	512120		STATE & EDUC EMPL GRP INS BD
00062945	19101	3000002	4/16/2021	57,475.86	513250		OKLAHOMA PUBLIC EMPLOYEES RETIREMENT SYS
00062946	19101	3000002	4/16/2021	2,825.79	513250		OKLAHOMA PUBLIC EMPLOYEES RETIREMENT SYS
00062961	19101	3000002	4/15/2021	3,552.42	513230		OKLAHOMA PUBLIC EMPLOYEES RETIREMENT SYS
00062810	40000	3000002	3/26/2021	141,885.58	512120		STATE & EDUC EMPL GRP INS BD
00062811	40000	3000002	3/26/2021	134,195.40	512120		STATE & EDUC EMPL GRP INS BD
00062812	40000	3000002	3/26/2021	128,366.81	512120		STATE & EDUC EMPL GRP INS BD
00062810	70000	3000002	3/26/2021	7,467.67	512120		STATE & EDUC EMPL GRP INS BD
00062811	70000	3000002	3/26/2021	7,062.92	512120		STATE & EDUC EMPL GRP INS BD
00062812	70000	3000002	3/26/2021	6,756.15	512120		STATE & EDUC EMPL GRP INS BD
00062878	70000	3000002	4/7/2021	6,776.45	512120		STATE & EDUC EMPL GRP INS BD
00062936	70000	3000002	4/13/2021	500.00	512110		AMERICAN FIDELITY ASSURANCE COMPANY
00062945	70000	3000002	4/16/2021	13,399.09	513250		OKLAHOMA PUBLIC EMPLOYEES RETIREMENT SYS
00062946	70000	3000002	4/16/2021	670.71	513250		OKLAHOMA PUBLIC EMPLOYEES RETIREMENT SYS
00062999	70000	3000002	4/19/2021	2,162.91	512120		AFLAC
				641,850.39	Employee Withholdings/Retirement/Insurance		
Administration							
00062439	19101	1000001	4/20/2021	812.00	532140		OFFICE OF MANAGEMENT & ENTERPRISE SVCS
00062510	19101	1000001	3/26/2021	3,399.54	519130		OFFICE OF MANAGEMENT & ENTERPRISE SVCS
00062510	19101	1000001	4/12/2021	(3,399.54)	519130		OFFICE OF MANAGEMENT & ENTERPRISE SVCS
00062510	19101	1000001	4/13/2021	812.30	532140		OFFICE OF MANAGEMENT & ENTERPRISE SVCS
00062782	19101	1000001	3/29/2021	383.82	519130		OFFICE OF MANAGEMENT & ENTERPRISE SVCS
00062805	19101	1000001	3/29/2021	266.40	531310		OFFICE OF MANAGEMENT & ENTERPRISE SVCS
00062805	19101	1000001	3/29/2021	2,397.60	531310		OFFICE OF MANAGEMENT & ENTERPRISE SVCS
00062856	19101	1000001	4/5/2021	209.59	515610		OFFICE OF MANAGEMENT & ENTERPRISE SVCS
00062893	19101	1000001	4/8/2021	61.09	534290		COMDATA INC
00062895	19101	1000001	4/8/2021	63.70	534290		COMDATA INC
00062912	19101	1000001	4/9/2021	213.25	515060		STATE AUDITOR AND INSPECTOR
00062912	19101	1000001	4/13/2021	(213.25)	515060		STATE AUDITOR AND INSPECTOR
00062912	19101	1000001	4/14/2021	213.25	515060		STATE AUDITOR AND INSPECTOR
00062912	19101	1000001	4/14/2021	213.25	515060		STATE AUDITOR AND INSPECTOR
00062921	19101	1000001	4/9/2021	61.18	536140		AUTHORITY ORDER-PCARD
00062921	19101	1000001	4/9/2021	20.43	536130		AUTHORITY ORDER-PCARD
00062937	19101	1000001	4/13/2021	29.34	521110		PHIL E CAMPBELL
00062943	19101	1000001	4/13/2021	209.44	521110		KARL JETT
00062996	19101	1000001	4/19/2021	55.00	521120		KNAUF OWEN,LISA R
00063001	19101	1000001	4/20/2021	351.60	519130		OFFICE OF MANAGEMENT & ENTERPRISE SVCS
00062873	25500	1000001	4/5/2021	102,000.00	515450		NATURE CONSERVANCY
00062785	40000	1000001	3/26/2021	125.44	521110		CLAY FORST
00062786	40000	1000001	3/26/2021	209.44	521110		KARL JETT
00062787	40000	1000001	3/26/2021	213.32	521110		GARY CRAWLEY

OKLAHOMA CONSERVATION COMMISSION
CLAIMS REGISTER BY PROGRAM
FOR THE PERIOD OF March 25, 2021 THROUGH April 20, 2021

VOUCHER	FUND CLASS	DEPT	DATE	AMOUNT	ACCOUNT	SUB	PAYEE
00062788	40000	1000001	3/26/2021	197.12	521110		SCOTTY JOE HERRIMAN
00062789	40000	1000001	3/26/2021	29.34	521110		PHIL E CAMPBELL
00062790	40000	1000001	3/26/2021	29.34	521110		PHIL E CAMPBELL
00062819	40000	1000001	3/29/2021	1,312.50	532130		AMERICAN SELF STORAGE
00062912	40000	1000001	4/9/2021	213.25	515060		STATE AUDITOR AND INSPECTOR
00062912	40000	1000001	4/13/2021	(213.25)	515060		STATE AUDITOR AND INSPECTOR
00062921	40000	1000001	4/9/2021	4.12	536140		AUTHORITY ORDER-PCARD
00062921	40000	1000001	4/9/2021	504.06	522113		AUTHORITY ORDER-PCARD
00062893	20500	1000004	4/8/2021	70.73	533120		COMDATA INC
00062806	40000	1000004	3/25/2021	4,120.98	515660	14	MICHAEL BAKER INTERNATIONAL INC
00062806	40000	1000004	3/25/2021	993.36	515660	14	MICHAEL BAKER INTERNATIONAL INC
00062806	40000	1000004	3/25/2021	2,015.78	515660	14	MICHAEL BAKER INTERNATIONAL INC
00062818	40000	1000004	3/29/2021	3,975.37	515660	14	MICHAEL BAKER INTERNATIONAL INC
00062818	40000	1000004	3/29/2021	15,563.72	515660	14	MICHAEL BAKER INTERNATIONAL INC
00062818	40000	1000004	3/29/2021	5,813.04	515660	14	MICHAEL BAKER INTERNATIONAL INC

143,337.65 Administration

Watershed Operation & Maintenance

00062962	19001	2000001	4/15/2021	11,278.27	513230		OKLAHOMA PUBLIC EMPLOYEES RETIREMENT SYS
00062439	19101	2000001	4/20/2021	424.00	532142		OFFICE OF MANAGEMENT & ENTERPRISE SVCS
00062510	19101	2000001	4/13/2021	424.00	532142		OFFICE OF MANAGEMENT & ENTERPRISE SVCS
00062800	19101	2000001	3/25/2021	40.48	555170		COAL COUNTY CONSERVATION DISTRICT NO 19
00062801	19101	2000001	3/25/2021	40.48	555170		COAL COUNTY CONSERVATION DISTRICT NO 19
00062817	19101	2000001	3/26/2021	16,063.96	555170		COAL COUNTY CONSERVATION DISTRICT NO 19
00062821	19101	2000001	3/29/2021	4.95	555170		CUSTER COUNTY CONSERVATION DISTRICT
00062822	19101	2000001	3/29/2021	211,785.47	548110		CAPITOL IMPROVEMENT AUTHORITY
00062823	19101	2000001	3/29/2021	53.47	555170	96	EAST CANADIAN COUNTY CONSERVATION DISTR
00062830	19101	2000001	3/30/2021	1,278.40	555170		CUSTER COUNTY CONSERVATION DISTRICT
00062831	19101	2000001	3/30/2021	3,456.00	555170	96	EAST CANADIAN COUNTY CONSERVATION DISTR
00062832	19101	2000001	3/30/2021	17.10	555170		GARVIN CONSERVATION DISTRICT
00062833	19101	2000001	3/30/2021	142.36	555170	96	KIOWA COUNTY CONSERVATION DISTRICT NO 76
00062835	19101	2000001	3/30/2021	85.84	555170	96	LINCOLN COUNTY CONSERVATION DISTRICT
00062840	19101	2000001	3/30/2021	15,692.14	541280		RUSH TRUCK CENTERS OF OKLAHOMA INC
00062841	19101	2000001	3/30/2021	15,692.14	541280		RUSH TRUCK CENTERS OF OKLAHOMA INC
00062842	19101	2000001	3/30/2021	15,692.14	541280		RUSH TRUCK CENTERS OF OKLAHOMA INC
00062843	19101	2000001	3/30/2021	15,692.14	541280		RUSH TRUCK CENTERS OF OKLAHOMA INC
00062844	19101	2000001	3/30/2021	15,692.14	541280		RUSH TRUCK CENTERS OF OKLAHOMA INC
00062845	19101	2000001	3/30/2021	15,692.14	541280		RUSH TRUCK CENTERS OF OKLAHOMA INC
00062846	19101	2000001	3/30/2021	15,692.14	541280		RUSH TRUCK CENTERS OF OKLAHOMA INC
00062852	19101	2000001	3/31/2021	238.50	555170		MCCLAIN COUNTY CONSERVATION DISTRICT
00062868	19101	2000001	4/2/2021	151,591.90	546210		3D MARTINS CONSTRUCTION INC
00062871	19101	2000001	4/5/2021	236.29	555170		NORTH FORK OF RED RIVER CONSERVATION
00062872	19101	2000001	4/5/2021	28.20	555170	99	CUSTER COUNTY CONSERVATION DISTRICT
00062890	19101	2000001	4/14/2021	1,626.77	555170		HARMON COUNTY CONSERVATION DISTRICT

OKLAHOMA CONSERVATION COMMISSION
CLAIMS REGISTER BY PROGRAM
FOR THE PERIOD OF March 25, 2021 THROUGH April 20, 2021

VOUCHER	FUND CLASS	DEPT	DATE	AMOUNT	ACCOUNT	SUB	PAYEE
00062897	19101	2000001	4/14/2021	293.35	555170	96	MCCLAIN COUNTY CONSERVATION DISTRICT
00062898	19101	2000001	4/8/2021	56.17	555170	96	GRADY COUNTY CONSERVATION DIST
00062898	19101	2000001	4/8/2021	86.28	555170	96	GRADY COUNTY CONSERVATION DIST
00062898	19101	2000001	4/8/2021	13.96	555170	96	GRADY COUNTY CONSERVATION DIST
00062898	19101	2000001	4/8/2021	37.00	555170	96	GRADY COUNTY CONSERVATION DIST
00062898	19101	2000001	4/8/2021	26.28	555170	96	GRADY COUNTY CONSERVATION DIST
00062911	19101	2000001	4/9/2021	0.50	555170	86	WASHITA COUNTY CONSERVATION DISTRICT
00062911	19101	2000001	4/13/2021	(0.50)	555170	86	WASHITA COUNTY CONSERVATION DISTRICT
00062971	19101	2000001	4/16/2021	538.81	555170		WASHITA COUNTY CONSERVATION DISTRICT
00062978	19101	2000001	4/19/2021	201.42	555170	96	MURRAY COUNTY CONSERVATION DISTRICT
00062978	19101	2000001	4/19/2021	450.00	555170	96	MURRAY COUNTY CONSERVATION DISTRICT
00062439	24500	2000001	4/20/2021	54.25	534290		OFFICE OF MANAGEMENT & ENTERPRISE SVCS
00062510	24500	2000001	4/13/2021	73.53	534290		OFFICE OF MANAGEMENT & ENTERPRISE SVCS
00062893	24500	2000001	4/8/2021	1,673.47	533120		COMDATA INC
00062893	24500	2000001	4/8/2021	5,128.38	534290		COMDATA INC
00062894	24500	2000001	4/8/2021	2,680.41	534290		COMDATA INC
00062894	24500	2000001	4/8/2021	1,341.35	533120		COMDATA INC
00062895	24500	2000001	4/8/2021	1,969.26	534290		COMDATA INC
00062895	24500	2000001	4/8/2021	1,737.75	533120		COMDATA INC
00062921	24500	2000001	4/9/2021	165.22	531370		AUTHORITY ORDER-PCARD
00062921	24500	2000001	4/9/2021	55.17	531350		AUTHORITY ORDER-PCARD
00062921	24500	2000001	4/9/2021	1,435.70	535210		AUTHORITY ORDER-PCARD
00062921	24500	2000001	4/9/2021	361.70	531360		AUTHORITY ORDER-PCARD
00062896	40000	2000001	4/8/2021	112,836.37	546210		WILLIAMS DIVERSIFIED MATERIALS INC
00062909	40000	2000001	4/9/2021	18,972.25	546210		C-P INTEGRATED SERVICES INC
PAYROLL		2000001		7,177.64	511110		DIVISION PAYROLL

666,027.14 Watershed Operation & Maintenance

Watershed Rehabilitation

00062297	40000	2000003	4/19/2021	2,370.56	531600		OFFICE OF MANAGEMENT & ENTERPRISE SVCS
00062834	40000	2000003	3/30/2021	3,182.85	555170		SEQUOYAH COUNTY CONSERVATION DISTRICT

5,553.41 Watershed Rehabilitation

Field Services

00062753	19101	3000001	4/9/2021	(1,405.68)	555170		CREEK COUNTY CONSERVATION DISTRICT
00062795	19101	3000001	3/25/2021	3,040.79	555170	02	KINGFISHER COUNTY CONSERVATION DISTRICT
00062795	19101	3000001	3/25/2021	2,256.06	555170	05	KINGFISHER COUNTY CONSERVATION DISTRICT
00062796	19101	3000001	3/25/2021	1,930.01	555170		KIOWA COUNTY CONSERVATION DISTRICT NO 76
00062796	19101	3000001	3/25/2021	2,506.82	555170	05	KIOWA COUNTY CONSERVATION DISTRICT NO 76
00062796	19101	3000001	3/25/2021	3,793.63	555170	06	KIOWA COUNTY CONSERVATION DISTRICT NO 76
00062797	19101	3000001	3/25/2021	144.72	555170		HASKELL COUNTY CONSERVATION DISTRICT
00062797	19101	3000001	3/25/2021	101.38	555170		HASKELL COUNTY CONSERVATION DISTRICT

OKLAHOMA CONSERVATION COMMISSION
CLAIMS REGISTER BY PROGRAM
FOR THE PERIOD OF March 25, 2021 THROUGH April 20, 2021

VOUCHER	FUND CLASS	DEPT	DATE	AMOUNT	ACCOUNT	SUB	PAYEE
00062797	19101	3000001	3/25/2021	1,299.77	555170	08	HASKELL COUNTY CONSERVATION DISTRICT
00062798	19101	3000001	3/25/2021	273.32	555170		KONAWA CONSERVATION DISTRICT
00062798	19101	3000001	3/25/2021	880.15	555170	12	KONAWA CONSERVATION DISTRICT
00062798	19101	3000001	3/25/2021	1,783.20	555170	12	KONAWA CONSERVATION DISTRICT
00062799	19101	3000001	3/25/2021	8.25	555170		OSAGE COUNTY CONSERVATION DISTRICT
00062799	19101	3000001	3/25/2021	50.00	555170		OSAGE COUNTY CONSERVATION DISTRICT
00062799	19101	3000001	3/25/2021	59.79	555170		OSAGE COUNTY CONSERVATION DISTRICT
00062799	19101	3000001	3/25/2021	400.00	555170		OSAGE COUNTY CONSERVATION DISTRICT
00062799	19101	3000001	3/25/2021	39.99	555170		OSAGE COUNTY CONSERVATION DISTRICT
00062799	19101	3000001	3/25/2021	119.55	555170		OSAGE COUNTY CONSERVATION DISTRICT
00062799	19101	3000001	3/25/2021	85.45	555170		OSAGE COUNTY CONSERVATION DISTRICT
00062799	19101	3000001	3/25/2021	2,786.39	555170	05	OSAGE COUNTY CONSERVATION DISTRICT
00062799	19101	3000001	3/25/2021	2,843.60	555170	08	OSAGE COUNTY CONSERVATION DISTRICT
00062800	19101	3000001	3/25/2021	2,689.89	555170	02	COAL COUNTY CONSERVATION DISTRICT NO 19
00062800	19101	3000001	3/25/2021	2,938.34	555170	06	COAL COUNTY CONSERVATION DISTRICT NO 19
00062801	19101	3000001	3/25/2021	2,678.78	555170	02	COAL COUNTY CONSERVATION DISTRICT NO 19
00062801	19101	3000001	3/25/2021	2,934.87	555170	06	COAL COUNTY CONSERVATION DISTRICT NO 19
00062802	19101	3000001	3/25/2021	2,678.78	555170	02	COAL COUNTY CONSERVATION DISTRICT NO 19
00062802	19101	3000001	3/25/2021	2,934.87	555170	06	COAL COUNTY CONSERVATION DISTRICT NO 19
00062803	19101	3000001	3/25/2021	750.00	555170		CANEY VALLEY CONSERVATION DISTRICT
00062803	19101	3000001	3/25/2021	69.29	555170		CANEY VALLEY CONSERVATION DISTRICT
00062803	19101	3000001	3/25/2021	2,503.31	555170	01	CANEY VALLEY CONSERVATION DISTRICT
00062808	19101	3000001	3/25/2021	1,253.53	555170		TEXAS COUNTY CONSERVATION DISTRICT
00062808	19101	3000001	3/25/2021	2,086.04	555170	01	TEXAS COUNTY CONSERVATION DISTRICT
00062808	19101	3000001	3/25/2021	434.04	555170	12	TEXAS COUNTY CONSERVATION DISTRICT
00062809	19101	3000001	3/29/2021	0.08	555170		SOUTH CADDO CONS DISTRICT
00062809	19101	3000001	3/29/2021	2,966.74	555170	05	SOUTH CADDO CONS DISTRICT
00062813	19101	3000001	3/26/2021	836.28	555170		WOODS COUNTY CONSERVATION DISTRICT
00062816	19101	3000001	3/30/2021	104.62	555170		OKFUSKEE COUNTY CONSERVATION DISTRICT
00062816	19101	3000001	3/30/2021	2,473.73	555170	01	OKFUSKEE COUNTY CONSERVATION DISTRICT
00062816	19101	3000001	3/30/2021	3,211.28	555170	06	OKFUSKEE COUNTY CONSERVATION DISTRICT
00062816	19101	3000001	3/30/2021	295.00	555170	80	OKFUSKEE COUNTY CONSERVATION DISTRICT
00062825	19101	3000001	3/30/2021	2,858.16	555170	05	GREER COUNTY CONSERVATION DIST
00062825	19101	3000001	3/30/2021	910.33	555170	12	GREER COUNTY CONSERVATION DIST
00062825	19101	3000001	3/30/2021	620.00	555170	61	GREER COUNTY CONSERVATION DIST
00062825	19101	3000001	3/30/2021	122.31	555170	80	GREER COUNTY CONSERVATION DIST
00062825	19101	3000001	3/30/2021	62.48	555170	81	GREER COUNTY CONSERVATION DIST
00062826	19101	3000001	3/30/2021	2,858.16	555170	05	GREER COUNTY CONSERVATION DIST
00062826	19101	3000001	3/30/2021	910.33	555170	12	GREER COUNTY CONSERVATION DIST
00062826	19101	3000001	3/30/2021	141.40	555170	80	GREER COUNTY CONSERVATION DIST
00062826	19101	3000001	3/30/2021	34.43	555170	81	GREER COUNTY CONSERVATION DIST
00062826	19101	3000001	3/30/2021	150.00	555170	92	GREER COUNTY CONSERVATION DIST
00062828	19101	3000001	3/30/2021	200.00	555170		NOWATA COUNTY CONSERVATION DISTRICT
00062828	19101	3000001	3/30/2021	775.00	555170		NOWATA COUNTY CONSERVATION DISTRICT
00062852	19101	3000001	3/31/2021	(238.50)	555170		MCCLAIN COUNTY CONSERVATION DISTRICT
00062853	19101	3000001	4/1/2021	(1,405.68)	555170		CREEK COUNTY CONSERVATION DISTRICT

OKLAHOMA CONSERVATION COMMISSION
CLAIMS REGISTER BY PROGRAM
FOR THE PERIOD OF March 25, 2021 THROUGH April 20, 2021

VOUCHER	FUND CLASS	DEPT	DATE	AMOUNT	ACCOUNT	SUB	PAYEE
00062861	19101	3000001	4/2/2021	2,905.57	555170	02	CREEK COUNTY CONSERVATION DISTRICT
00062861	19101	3000001	4/2/2021	2,225.06	555170	09	CREEK COUNTY CONSERVATION DISTRICT
00062861	19101	3000001	4/2/2021	500.00	555170	62	CREEK COUNTY CONSERVATION DISTRICT
00062861	19101	3000001	4/2/2021	72.59	555170	71	CREEK COUNTY CONSERVATION DISTRICT
00062861	19101	3000001	4/2/2021	325.00	555170	92	CREEK COUNTY CONSERVATION DISTRICT
00062862	19101	3000001	4/2/2021	2,517.06	555170	01	HARMON COUNTY CONSERVATION DISTRICT
00062862	19101	3000001	4/2/2021	2,739.44	555170	05	HARMON COUNTY CONSERVATION DISTRICT
00062862	19101	3000001	4/2/2021	115.92	555170	72	HARMON COUNTY CONSERVATION DISTRICT
00062862	19101	3000001	4/2/2021	26.51	555170	80	HARMON COUNTY CONSERVATION DISTRICT
00062862	19101	3000001	4/2/2021	36.25	555170	82	HARMON COUNTY CONSERVATION DISTRICT
00062863	19101	3000001	4/2/2021	2,902.12	555170	02	CLEVELAND COUNTY CONSERVATION DISTRICT
00062863	19101	3000001	4/2/2021	30.00	555170	83	CLEVELAND COUNTY CONSERVATION DISTRICT
00062869	19101	3000001	4/5/2021	15,610.48	515490		KOCH COMMUNICATIONS LLC
00062870	19101	3000001	4/2/2021	125.00	555170		LATIMER COUNTY CONSERVATION DISTRICT
00062870	19101	3000001	4/5/2021	125.00	555170		LATIMER COUNTY CONSERVATION DISTRICT
00062870	19101	3000001	4/5/2021	(125.00)	555170		LATIMER COUNTY CONSERVATION DISTRICT
00062870	19101	3000001	4/19/2021	(125.00)	555170		LATIMER COUNTY CONSERVATION DISTRICT
00062870	19101	3000001	4/20/2021	125.00	555170		LATIMER COUNTY CONSERVATION DISTRICT
00062872	19101	3000001	4/5/2021	(28.20)	555170	99	CUSTER COUNTY CONSERVATION DISTRICT
00062879	19101	3000001	4/7/2021	2,317.03	555170	05	DEER CREEK CONSERVATION DISTRICT
00062879	19101	3000001	4/7/2021	54.10	555170	81	DEER CREEK CONSERVATION DISTRICT
00062879	19101	3000001	4/7/2021	85.04	555170	82	DEER CREEK CONSERVATION DISTRICT
00062880	19101	3000001	4/7/2021	2,317.00	555170	05	DEER CREEK CONSERVATION DISTRICT
00062880	19101	3000001	4/7/2021	100.09	555170	81	DEER CREEK CONSERVATION DISTRICT
00062881	19101	3000001	4/7/2021	661.88	555170	05	DEER CREEK CONSERVATION DISTRICT
00062881	19101	3000001	4/7/2021	413.78	555170	05	DEER CREEK CONSERVATION DISTRICT
00062881	19101	3000001	4/7/2021	38.13	555170	20	DEER CREEK CONSERVATION DISTRICT
00062881	19101	3000001	4/7/2021	111.29	555170	71	DEER CREEK CONSERVATION DISTRICT
00062881	19101	3000001	4/7/2021	131.11	555170	81	DEER CREEK CONSERVATION DISTRICT
00062881	19101	3000001	4/7/2021	78.50	555170	82	DEER CREEK CONSERVATION DISTRICT
00062882	19101	3000001	4/7/2021	2,490.32	555170	01	NORTH CADDO CONSERVATION DISTRICT
00062882	19101	3000001	4/7/2021	168.30	555170	71	NORTH CADDO CONSERVATION DISTRICT
00062882	19101	3000001	4/7/2021	60.80	555170	80	NORTH CADDO CONSERVATION DISTRICT
00062882	19101	3000001	4/7/2021	200.58	555170	81	NORTH CADDO CONSERVATION DISTRICT
00062882	19101	3000001	4/7/2021	57.89	555170	82	NORTH CADDO CONSERVATION DISTRICT
00062883	19101	3000001	4/7/2021	3,003.69	555170	05	WEST CADDO CONSERVATION DISTRICT
00062883	19101	3000001	4/7/2021	101.86	555170	71	WEST CADDO CONSERVATION DISTRICT
00062883	19101	3000001	4/7/2021	70.57	555170	80	WEST CADDO CONSERVATION DISTRICT
00062883	19101	3000001	4/7/2021	36.95	555170	82	WEST CADDO CONSERVATION DISTRICT
00062884	19101	3000001	4/7/2021	2,985.01	555170		EAST CANADIAN COUNTY CONSERVATION DISTR
00062884	19101	3000001	4/7/2021	3,063.83	555170	08	EAST CANADIAN COUNTY CONSERVATION DISTR
00062885	19101	3000001	4/7/2021	4,144.76	555170	11	ROGERS COUNTY CONSERVATION DISTRICT
00062885	19101	3000001	4/7/2021	2,792.58	555170	11	ROGERS COUNTY CONSERVATION DISTRICT
00062885	19101	3000001	4/7/2021	634.70	555170	12	ROGERS COUNTY CONSERVATION DISTRICT
00062885	19101	3000001	4/7/2021	475.00	555170	68	ROGERS COUNTY CONSERVATION DISTRICT
00062885	19101	3000001	4/7/2021	175.00	555170	74	ROGERS COUNTY CONSERVATION DISTRICT

OKLAHOMA CONSERVATION COMMISSION
CLAIMS REGISTER BY PROGRAM
FOR THE PERIOD OF March 25, 2021 THROUGH April 20, 2021

VOUCHER	FUND CLASS	DEPT	DATE	AMOUNT	ACCOUNT	SUB	PAYEE
00062886	19101	3000001	4/7/2021	2,794.70	555170		EAST CANADIAN COUNTY CONSERVATION DISTR
00062886	19101	3000001	4/7/2021	2,952.17	555170	93	EAST CANADIAN COUNTY CONSERVATION DISTR
00062887	19101	3000001	4/7/2021	2,948.33	555170	02	MCCLAIN COUNTY CONSERVATION DISTRICT
00062887	19101	3000001	4/7/2021	3,069.98	555170	06	MCCLAIN COUNTY CONSERVATION DISTRICT
00062887	19101	3000001	4/7/2021	110.73	555170	71	MCCLAIN COUNTY CONSERVATION DISTRICT
00062887	19101	3000001	4/7/2021	237.43	555170	79	MCCLAIN COUNTY CONSERVATION DISTRICT
00062887	19101	3000001	4/7/2021	22.50	555170	82	MCCLAIN COUNTY CONSERVATION DISTRICT
00062887	19101	3000001	4/7/2021	220.00	555170	92	MCCLAIN COUNTY CONSERVATION DISTRICT
00062888	19101	3000001	4/7/2021	139.83	555170		LEFLORE COUNTY CONSERVATION DISTRICT
00062888	19101	3000001	4/7/2021	2,939.99	555170	02	LEFLORE COUNTY CONSERVATION DISTRICT
00062889	19101	3000001	4/9/2021	69.53	555170		SEMINOLE COUNTY CONSERVATION DISTRICT
00062889	19101	3000001	4/9/2021	3,093.82	555170	03	SEMINOLE COUNTY CONSERVATION DISTRICT
00062891	19101	3000001	4/14/2021	2,294.10	555170	01	NORTH FORK OF RED RIVER CONSERVATION
00062891	19101	3000001	4/14/2021	1,825.74	555170	12	NORTH FORK OF RED RIVER CONSERVATION
00062897	19101	3000001	4/8/2021	217.00	555170	06	MCCLAIN COUNTY CONSERVATION DISTRICT
00062897	19101	3000001	4/8/2021	76.35	555170	06	MCCLAIN COUNTY CONSERVATION DISTRICT
00062897	19101	3000001	4/13/2021	(217.00)	555170	06	MCCLAIN COUNTY CONSERVATION DISTRICT
00062897	19101	3000001	4/13/2021	(76.35)	555170	06	MCCLAIN COUNTY CONSERVATION DISTRICT
00062911	19101	3000001	4/9/2021	3,847.69	555170	09	WASHITA COUNTY CONSERVATION DISTRICT
00062911	19101	3000001	4/9/2021	5,833.10	555170	11	WASHITA COUNTY CONSERVATION DISTRICT
00062911	19101	3000001	4/9/2021	250.00	555170	74	WASHITA COUNTY CONSERVATION DISTRICT
00062911	19101	3000001	4/9/2021	837.00	555170	84	WASHITA COUNTY CONSERVATION DISTRICT
00062911	19101	3000001	4/13/2021	(3,847.69)	555170	09	WASHITA COUNTY CONSERVATION DISTRICT
00062911	19101	3000001	4/13/2021	(5,833.10)	555170	11	WASHITA COUNTY CONSERVATION DISTRICT
00062911	19101	3000001	4/13/2021	(250.00)	555170	74	WASHITA COUNTY CONSERVATION DISTRICT
00062911	19101	3000001	4/13/2021	(837.00)	555170	84	WASHITA COUNTY CONSERVATION DISTRICT
00062911	19101	3000001	4/14/2021	3,847.69	555170	09	WASHITA COUNTY CONSERVATION DISTRICT
00062911	19101	3000001	4/14/2021	5,833.10	555170	11	WASHITA COUNTY CONSERVATION DISTRICT
00062911	19101	3000001	4/14/2021	250.00	555170	74	WASHITA COUNTY CONSERVATION DISTRICT
00062911	19101	3000001	4/14/2021	837.00	555170	84	WASHITA COUNTY CONSERVATION DISTRICT
00062914	19101	3000001	4/9/2021	2,815.41	555170	06	ARBUCKLE CONSERVATION DISTRICT
00062914	19101	3000001	4/9/2021	3,101.68	555170	08	ARBUCKLE CONSERVATION DISTRICT
00062914	19101	3000001	4/9/2021	132.02	555170	71	ARBUCKLE CONSERVATION DISTRICT
00062915	19101	3000001	4/9/2021	2,641.06	555170	01	COMANCHE COUNTY CONSERVATION DISTRICT
00062915	19101	3000001	4/9/2021	3,050.06	555170	05	COMANCHE COUNTY CONSERVATION DISTRICT
00062915	19101	3000001	4/9/2021	544.00	555170	84	COMANCHE COUNTY CONSERVATION DISTRICT
00062916	19101	3000001	4/9/2021	2,232.27	555170	09	LATIMER COUNTY CONSERVATION DISTRICT
00062917	19101	3000001	4/9/2021	2,316.67	555170	01	LITTLE RIVER CONSERVATION DISTRICT
00062917	19101	3000001	4/9/2021	2,652.85	555170	05	LITTLE RIVER CONSERVATION DISTRICT
00062917	19101	3000001	4/9/2021	579.27	555170	05	LITTLE RIVER CONSERVATION DISTRICT
00062917	19101	3000001	4/13/2021	(2,316.67)	555170	01	LITTLE RIVER CONSERVATION DISTRICT
00062917	19101	3000001	4/13/2021	(2,652.85)	555170	05	LITTLE RIVER CONSERVATION DISTRICT
00062917	19101	3000001	4/13/2021	(579.27)	555170	05	LITTLE RIVER CONSERVATION DISTRICT
00062917	19101	3000001	4/14/2021	2,316.67	555170	01	LITTLE RIVER CONSERVATION DISTRICT
00062917	19101	3000001	4/14/2021	2,652.85	555170	05	LITTLE RIVER CONSERVATION DISTRICT
00062917	19101	3000001	4/14/2021	579.27	555170	26	LITTLE RIVER CONSERVATION DISTRICT

OKLAHOMA CONSERVATION COMMISSION
CLAIMS REGISTER BY PROGRAM
FOR THE PERIOD OF March 25, 2021 THROUGH April 20, 2021

VOUCHER	FUND CLASS	DEPT	DATE	AMOUNT	ACCOUNT	SUB	PAYEE
00062918	19101	3000001	4/9/2021	2,784.74	555170	02	TILLMAN COUNTY CONSERVATION DISTRICT
00062919	19101	3000001	4/9/2021	3,636.05	555170	05	LOVE COUNTY CONSERVATION DISTRICT
00062919	19101	3000001	4/9/2021	44.00	555170	20	LOVE COUNTY CONSERVATION DISTRICT
00062919	19101	3000001	4/9/2021	23.52	555170	69	LOVE COUNTY CONSERVATION DISTRICT
00062919	19101	3000001	4/9/2021	150.00	555170	74	LOVE COUNTY CONSERVATION DISTRICT
00062919	19101	3000001	4/9/2021	101.46	555170	79	LOVE COUNTY CONSERVATION DISTRICT
00062919	19101	3000001	4/9/2021	200.00	555170	92	LOVE COUNTY CONSERVATION DISTRICT
00062920	19101	3000001	4/9/2021	4,008.30	555170	05	TALIHINA CONSERVATION DISTRICT
00062920	19101	3000001	4/9/2021	149.07	555170	71	TALIHINA CONSERVATION DISTRICT
00062920	19101	3000001	4/9/2021	165.73	555170	80	TALIHINA CONSERVATION DISTRICT
00062920	19101	3000001	4/9/2021	91.91	555170	82	TALIHINA CONSERVATION DISTRICT
00062930	19101	3000001	4/12/2021	176.40	555170	91	MURRAY COUNTY CONSERVATION DISTRICT
00062931	19101	3000001	4/12/2021	3,301.89	555170	02	MURRAY COUNTY CONSERVATION DISTRICT
00062931	19101	3000001	4/12/2021	3,201.27	555170	06	MURRAY COUNTY CONSERVATION DISTRICT
00062931	19101	3000001	4/12/2021	128.02	555170	20	MURRAY COUNTY CONSERVATION DISTRICT
00062931	19101	3000001	4/12/2021	102.11	555170	24	MURRAY COUNTY CONSERVATION DISTRICT
00062931	19101	3000001	4/12/2021	165.00	555170	72	MURRAY COUNTY CONSERVATION DISTRICT
00062931	19101	3000001	4/12/2021	179.25	555170	79	MURRAY COUNTY CONSERVATION DISTRICT
00062932	19101	3000001	4/12/2021	2,792.58	555170	11	ROGERS COUNTY CONSERVATION DISTRICT
00062932	19101	3000001	4/12/2021	4,144.76	555170	11	ROGERS COUNTY CONSERVATION DISTRICT
00062932	19101	3000001	4/12/2021	715.48	555170	12	ROGERS COUNTY CONSERVATION DISTRICT
00062932	19101	3000001	4/12/2021	640.42	555170	24	ROGERS COUNTY CONSERVATION DISTRICT
00062932	19101	3000001	4/12/2021	238.00	555170	62	ROGERS COUNTY CONSERVATION DISTRICT
00062932	19101	3000001	4/12/2021	200.78	555170	79	ROGERS COUNTY CONSERVATION DISTRICT
00062947	19101	3000001	4/19/2021	2,266.44	555170	02	ELLIS COUNTY CONSERVATION DISTRICT
00062947	19101	3000001	4/19/2021	430.21	555170	30	ELLIS COUNTY CONSERVATION DISTRICT
00062947	19101	3000001	4/19/2021	203.44	555170	80	ELLIS COUNTY CONSERVATION DISTRICT
00062947	19101	3000001	4/19/2021	209.14	555170	81	ELLIS COUNTY CONSERVATION DISTRICT
00062947	19101	3000001	4/19/2021	105.45	555170	82	ELLIS COUNTY CONSERVATION DISTRICT
00062948	19101	3000001	4/15/2021	1,999.20	555170	01	KIAMICHI CONSERVATION DISTRICT
00062948	19101	3000001	4/15/2021	3,091.99	555170	05	KIAMICHI CONSERVATION DISTRICT
00062949	19101	3000001	4/19/2021	2,878.91	555170	08	CHEROKEE COUNTY CONSERVATION DISTRICT
00062949	19101	3000001	4/19/2021	2,326.00	555170	08	CHEROKEE COUNTY CONSERVATION DISTRICT
00062949	19101	3000001	4/19/2021	400.00	555170	63	CHEROKEE COUNTY CONSERVATION DISTRICT
00062949	19101	3000001	4/19/2021	114.50	555170	70	CHEROKEE COUNTY CONSERVATION DISTRICT
00062949	19101	3000001	4/19/2021	51.72	555170	71	CHEROKEE COUNTY CONSERVATION DISTRICT
00062949	19101	3000001	4/19/2021	350.00	555170	74	CHEROKEE COUNTY CONSERVATION DISTRICT
00062950	19101	3000001	4/19/2021	3,275.43	555170	03	ADAIK COUNTY CONSERVATION DISTRICT NO 67
00062950	19101	3000001	4/19/2021	2,672.53	555170	09	ADAIK COUNTY CONSERVATION DISTRICT NO 67
00062950	19101	3000001	4/19/2021	250.00	555170	92	ADAIK COUNTY CONSERVATION DISTRICT NO 67
00062951	19101	3000001	4/19/2021	2,692.54	555170	05	DEWEY COUNTY CONSERVATION DISTRICT
00062951	19101	3000001	4/19/2021	2,587.08	555170	08	DEWEY COUNTY CONSERVATION DISTRICT
00062952	19101	3000001	4/15/2021	2,586.31	555170	05	LOGAN COUNTY CONSERVATION DISTRICT
00062953	19101	3000001	4/15/2021	123.07	555170		CANEY VALLEY CONSERVATION DISTRICT
00062953	19101	3000001	4/15/2021	50.00	555170		CANEY VALLEY CONSERVATION DISTRICT
00062953	19101	3000001	4/15/2021	69.29	555170		CANEY VALLEY CONSERVATION DISTRICT

OKLAHOMA CONSERVATION COMMISSION
CLAIMS REGISTER BY PROGRAM
FOR THE PERIOD OF March 25, 2021 THROUGH April 20, 2021

VOUCHER	FUND CLASS	DEPT	DATE	AMOUNT	ACCOUNT	SUB	PAYEE
00062953	19101	3000001	4/15/2021	2,503.31	555170	01	CANEY VALLEY CONSERVATION DISTRICT
00062954	19101	3000001	4/15/2021	2,250.57	555170	01	UPPER WASHITA CONSERVATION DISTRICT
00062954	19101	3000001	4/15/2021	2,951.05	555170	06	UPPER WASHITA CONSERVATION DISTRICT
00062954	19101	3000001	4/15/2021	245.44	555170	12	UPPER WASHITA CONSERVATION DISTRICT
00062955	19101	3000001	4/19/2021	2,689.13	555170	05	PAYNE COUNTY CONSERVATION FOUNDATION INC
00062956	19101	3000001	4/15/2021	673.89	555170	01	OKMULGEE COUNTY CONSERVATION DISTRICT
00062957	19101	3000001	4/19/2021	3,044.72	555170	02	MAJOR COUNTY CONSERVATION DISTRICT
00062957	19101	3000001	4/19/2021	3,017.24	555170	08	MAJOR COUNTY CONSERVATION DISTRICT
00062958	19101	3000001	4/15/2021	26.53	555170		JOHNSTON COUNTY CONSERVATION DIST
00062958	19101	3000001	4/15/2021	79.20	555170		JOHNSTON COUNTY CONSERVATION DIST
00062958	19101	3000001	4/15/2021	2,251.10	555170		JOHNSTON COUNTY CONSERVATION DIST
00062959	19101	3000001	4/15/2021	2,625.83	555170	01	MCINTOSH COUNTY CONSERVATION DISTRICT
00062960	19101	3000001	4/15/2021	139.32	555170		NOBLE COUNTY CONSERVATION DISTRICT
00062960	19101	3000001	4/15/2021	2,322.16	555170	01	NOBLE COUNTY CONSERVATION DISTRICT
00062960	19101	3000001	4/15/2021	2,831.68	555170	06	NOBLE COUNTY CONSERVATION DISTRICT
00062963	19101	3000001	4/16/2021	3,022.51	555170	11	HUGHES COUNTY CONSERVATION DIST
00062964	19101	3000001	4/16/2021	2,520.42	555170	02	OKLAHOMA COUNTY CONSERVATION DISTRICT
00062965	19101	3000001	4/16/2021	426.13	555170		TEXAS COUNTY CONSERVATION DISTRICT
00062965	19101	3000001	4/16/2021	95.74	555170	01	TEXAS COUNTY CONSERVATION DISTRICT
00062965	19101	3000001	4/16/2021	1,842.87	555170	01	TEXAS COUNTY CONSERVATION DISTRICT
00062965	19101	3000001	4/16/2021	1,030.86	555170	12	TEXAS COUNTY CONSERVATION DISTRICT
00062966	19101	3000001	4/16/2021	3,006.12	555170	02	ATOKA COUNTY CONSERVATION DISTRICT
00062966	19101	3000001	4/16/2021	2,382.00	555170	07	ATOKA COUNTY CONSERVATION DISTRICT
00062966	19101	3000001	4/16/2021	134.73	555170	26	ATOKA COUNTY CONSERVATION DISTRICT
00062966	19101	3000001	4/16/2021	163.62	555170	79	ATOKA COUNTY CONSERVATION DISTRICT
00062966	19101	3000001	4/16/2021	467.00	555170	84	ATOKA COUNTY CONSERVATION DISTRICT
00062966	19101	3000001	4/16/2021	1,345.63	555170	94	ATOKA COUNTY CONSERVATION DISTRICT
00062967	19101	3000001	4/16/2021	325.00	555170		PAWNEE COUNTY CONSERVATION DISTRICT
00062967	19101	3000001	4/16/2021	2,695.53	555170	01	PAWNEE COUNTY CONSERVATION DISTRICT
00062967	19101	3000001	4/16/2021	51.62	555170	24	PAWNEE COUNTY CONSERVATION DISTRICT
00062967	19101	3000001	4/16/2021	400.00	555170	63	PAWNEE COUNTY CONSERVATION DISTRICT
00062967	19101	3000001	4/16/2021	36.96	555170	69	PAWNEE COUNTY CONSERVATION DISTRICT
00062967	19101	3000001	4/16/2021	57.97	555170	80	PAWNEE COUNTY CONSERVATION DISTRICT
00062968	19101	3000001	4/16/2021	202.81	555170		OKLAHOMA COUNTY CONSERVATION DISTRICT
00062968	19101	3000001	4/16/2021	2,523.82	555170	08	OKLAHOMA COUNTY CONSERVATION DISTRICT
00062968	19101	3000001	4/16/2021	1,087.70	555170	12	OKLAHOMA COUNTY CONSERVATION DISTRICT
00062968	19101	3000001	4/16/2021	166.72	555170	12	OKLAHOMA COUNTY CONSERVATION DISTRICT
00062968	19101	3000001	4/16/2021	55.21	555170	26	OKLAHOMA COUNTY CONSERVATION DISTRICT
00062968	19101	3000001	4/16/2021	72.00	555170	46	OKLAHOMA COUNTY CONSERVATION DISTRICT
00062969	19101	3000001	4/16/2021	350.00	555170		OKMULGEE COUNTY CONSERVATION DISTRICT
00062969	19101	3000001	4/16/2021	2,386.28	555170	01	OKMULGEE COUNTY CONSERVATION DISTRICT
00062969	19101	3000001	4/16/2021	2,375.57	555170	11	OKMULGEE COUNTY CONSERVATION DISTRICT
00062969	19101	3000001	4/16/2021	250.00	555170	68	OKMULGEE COUNTY CONSERVATION DISTRICT
00062970	19101	3000001	4/16/2021	52.64	555170		GARFIELD CO CONSERVATION DISTRICT
00062970	19101	3000001	4/16/2021	59.99	555170		GARFIELD CO CONSERVATION DISTRICT
00062970	19101	3000001	4/16/2021	1,010.32	555170	12	GARFIELD CO CONSERVATION DISTRICT

OKLAHOMA CONSERVATION COMMISSION
CLAIMS REGISTER BY PROGRAM
FOR THE PERIOD OF March 25, 2021 THROUGH April 20, 2021

VOUCHER	FUND CLASS	DEPT	DATE	AMOUNT	ACCOUNT	SUB	PAYEE
00062970	19101	3000001	4/16/2021	15.75	555170	20	GARFIELD CO CONSERVATION DISTRICT
00062970	19101	3000001	4/16/2021	50.00	555170	63	GARFIELD CO CONSERVATION DISTRICT
00062970	19101	3000001	4/19/2021	(52.64)	555170		GARFIELD CO CONSERVATION DISTRICT
00062970	19101	3000001	4/19/2021	(59.99)	555170		GARFIELD CO CONSERVATION DISTRICT
00062970	19101	3000001	4/19/2021	(1,010.32)	555170	12	GARFIELD CO CONSERVATION DISTRICT
00062970	19101	3000001	4/19/2021	(15.75)	555170	20	GARFIELD CO CONSERVATION DISTRICT
00062970	19101	3000001	4/19/2021	(50.00)	555170	63	GARFIELD CO CONSERVATION DISTRICT
00062970	19101	3000001	4/20/2021	59.99	555170		GARFIELD CO CONSERVATION DISTRICT
00062970	19101	3000001	4/20/2021	52.64	555170		GARFIELD CO CONSERVATION DISTRICT
00062970	19101	3000001	4/20/2021	2,690.42	555170	08	GARFIELD CO CONSERVATION DISTRICT
00062970	19101	3000001	4/20/2021	1,010.32	555170	12	GARFIELD CO CONSERVATION DISTRICT
00062970	19101	3000001	4/20/2021	15.75	555170	20	GARFIELD CO CONSERVATION DISTRICT
00062970	19101	3000001	4/20/2021	50.00	555170	63	GARFIELD CO CONSERVATION DISTRICT
00062977	19101	3000001	4/19/2021	67.64	555170	20	NOWATA COUNTY CONSERVATION DISTRICT
00062977	19101	3000001	4/19/2021	663.35	555170	69	NOWATA COUNTY CONSERVATION DISTRICT
00062987	19101	3000001	4/19/2021	305.64	555170	99	OKLAHOMA COUNTY CONSERVATION DISTRICT
00062987	19101	3000001	4/19/2021	89.78	555170	99	OKLAHOMA COUNTY CONSERVATION DISTRICT
00062987	19101	3000001	4/19/2021	101.88	555170	99	OKLAHOMA COUNTY CONSERVATION DISTRICT
00062993	19101	3000001	4/19/2021	124.75	555170	71	CREEK COUNTY CONSERVATION DISTRICT
00062993	19101	3000001	4/19/2021	970.00	555170	75	CREEK COUNTY CONSERVATION DISTRICT
00062993	19101	3000001	4/19/2021	100.00	555170	76	CREEK COUNTY CONSERVATION DISTRICT
00062993	19101	3000001	4/19/2021	75.00	555170	98	CREEK COUNTY CONSERVATION DISTRICT
00063002	19101	3000001	4/20/2021	2,260.51	555170		CIMARRON COUNTY CONSERVATION DISTRICT
00063002	19101	3000001	4/20/2021	207.51	555170	20	CIMARRON COUNTY CONSERVATION DISTRICT
00063002	19101	3000001	4/20/2021	26.40	555170	30	CIMARRON COUNTY CONSERVATION DISTRICT
00063002	19101	3000001	4/20/2021	144.96	555170	71	CIMARRON COUNTY CONSERVATION DISTRICT
00063002	19101	3000001	4/20/2021	6.25	555170	72	CIMARRON COUNTY CONSERVATION DISTRICT
00063003	19101	3000001	4/20/2021	1,432.55	555170		PONTOTOC COUNTY C D
00063004	19101	3000001	4/20/2021	2,658.44	555170	09	BLAINE COUNTY CONSERVATION DISTRICT
00063005	19101	3000001	4/20/2021	2,794.70	555170		EAST CANADIAN COUNTY CONSERVATION DISTR
00063005	19101	3000001	4/20/2021	575.00	555170	92	EAST CANADIAN COUNTY CONSERVATION DISTR
00063005	19101	3000001	4/20/2021	2,952.17	555170	93	EAST CANADIAN COUNTY CONSERVATION DISTR
00063006	19101	3000001	4/20/2021	2,884.72	555170		COTTON COUNTY CONSERVATION DISTRICT
00063006	19101	3000001	4/20/2021	2,327.10	555170	01	COTTON COUNTY CONSERVATION DISTRICT
00063007	19101	3000001	4/20/2021	2,351.36	555170	09	SHAWNEE CONSERVATION DISTRICT
00063007	19101	3000001	4/20/2021	1,284.95	555170	12	SHAWNEE CONSERVATION DISTRICT
00063007	19101	3000001	4/20/2021	1,399.00	555170	84	SHAWNEE CONSERVATION DISTRICT
00063008	19101	3000001	4/20/2021	2,543.37	555170	05	WOODS COUNTY CONSERVATION DISTRICT
00063008	19101	3000001	4/20/2021	2,873.22	555170	08	WOODS COUNTY CONSERVATION DISTRICT
00063009	19101	3000001	4/20/2021	2,406.60	555170	01	PITTSBURG COUNTY CONSERVATION DISTRICT
00063009	19101	3000001	4/20/2021	3,612.92	555170	05	PITTSBURG COUNTY CONSERVATION DISTRICT
00063011	19101	3000001	4/20/2021	2,587.77	555170	01	HARPER COUNTY CONSERVATION DISTRICT
00063011	19101	3000001	4/20/2021	538.68	555170	12	HARPER COUNTY CONSERVATION DISTRICT
00063012	19101	3000001	4/20/2021	2,902.12	555170	02	CLEVELAND COUNTY CONSERVATION DISTRICT
00063013	19101	3000001	4/20/2021	2,966.74	555170	05	SOUTH CADDO CONS DISTRICT
00063018	19101	3000001	4/20/2021	2,439.78	555170	01	BEAVER COUNTY CONSERVATION DISTRICT

OKLAHOMA CONSERVATION COMMISSION
CLAIMS REGISTER BY PROGRAM
FOR THE PERIOD OF March 25, 2021 THROUGH April 20, 2021

VOUCHER	FUND CLASS	DEPT	DATE	AMOUNT	ACCOUNT	SUB	PAYEE
00063018	19101	3000001	4/20/2021	22.00	555170	72	BEAVER COUNTY CONSERVATION DISTRICT
00063018	19101	3000001	4/20/2021	50.98	555170	80	BEAVER COUNTY CONSERVATION DISTRICT
00063018	19101	3000001	4/20/2021	79.81	555170	82	BEAVER COUNTY CONSERVATION DISTRICT
00063019	19101	3000001	4/20/2021	2,985.33	555170	02	OTTAWA COUNTY CONSERVATION DISTRICT
00063019	19101	3000001	4/20/2021	54.99	555170	67	OTTAWA COUNTY CONSERVATION DISTRICT
00063019	19101	3000001	4/20/2021	158.90	555170	79	OTTAWA COUNTY CONSERVATION DISTRICT
00063020	19101	3000001	4/20/2021	2,269.38	555170	01	WOODWARD COUNTY CONSERVATION DISTRICT
00063020	19101	3000001	4/20/2021	645.90	555170	12	WOODWARD COUNTY CONSERVATION DISTRICT
00063020	19101	3000001	4/20/2021	62.86	555170	71	WOODWARD COUNTY CONSERVATION DISTRICT
00063020	19101	3000001	4/20/2021	214.08	555170	81	WOODWARD COUNTY CONSERVATION DISTRICT
00063020	19101	3000001	4/20/2021	82.45	555170	82	WOODWARD COUNTY CONSERVATION DISTRICT
00063021	19101	3000001	4/20/2021	3,054.14	555170	08	PUSHMATAHA CONSERVATION DISTRICT NO 44
00063021	19101	3000001	4/20/2021	2,503.20	555170	08	PUSHMATAHA CONSERVATION DISTRICT NO 44
00063021	19101	3000001	4/20/2021	170.71	555170	71	PUSHMATAHA CONSERVATION DISTRICT NO 44
00063021	19101	3000001	4/20/2021	55.00	555170	72	PUSHMATAHA CONSERVATION DISTRICT NO 44
00063021	19101	3000001	4/20/2021	22.39	555170	80	PUSHMATAHA CONSERVATION DISTRICT NO 44
00063021	19101	3000001	4/20/2021	58.50	555170	82	PUSHMATAHA CONSERVATION DISTRICT NO 44
00063022	19101	3000001	4/20/2021	2,861.69	555170	06	WAGONER COUNTY CONSERVATION DIST NO 22
00063022	19101	3000001	4/20/2021	3,493.50	555170	08	WAGONER COUNTY CONSERVATION DIST NO 22
00063022	19101	3000001	4/20/2021	7.00	555170	72	WAGONER COUNTY CONSERVATION DIST NO 22
00063022	19101	3000001	4/20/2021	212.10	555170	79	WAGONER COUNTY CONSERVATION DIST NO 22
00063022	19101	3000001	4/20/2021	458.59	555170	94	WAGONER COUNTY CONSERVATION DIST NO 22
00063023	19101	3000001	4/20/2021	910.33	555170		GREER COUNTY CONSERVATION DIST
00063023	19101	3000001	4/20/2021	139.53	555170	05	GREER COUNTY CONSERVATION DIST
00063023	19101	3000001	4/20/2021	2,755.27	555170	05	GREER COUNTY CONSERVATION DIST
00063023	19101	3000001	4/20/2021	124.14	555170	80	GREER COUNTY CONSERVATION DIST
00063023	19101	3000001	4/20/2021	28.79	555170	81	GREER COUNTY CONSERVATION DIST
00063024	19101	3000001	4/20/2021	2,260.51	555170		CIMARRON COUNTY CONSERVATION DISTRICT
00063024	19101	3000001	4/20/2021	120.93	555170	20	CIMARRON COUNTY CONSERVATION DISTRICT
00063024	19101	3000001	4/20/2021	33.96	555170	30	CIMARRON COUNTY CONSERVATION DISTRICT
00063024	19101	3000001	4/20/2021	144.77	555170	71	CIMARRON COUNTY CONSERVATION DISTRICT
00063024	19101	3000001	4/20/2021	13.90	555170	72	CIMARRON COUNTY CONSERVATION DISTRICT
00063025	19101	3000001	4/20/2021	2,786.39	555170	05	OSAGE COUNTY CONSERVATION DISTRICT
00063025	19101	3000001	4/20/2021	2,843.60	555170	08	OSAGE COUNTY CONSERVATION DISTRICT
00063025	19101	3000001	4/20/2021	135.62	555170	71	OSAGE COUNTY CONSERVATION DISTRICT
00063025	19101	3000001	4/20/2021	76.00	555170	77	OSAGE COUNTY CONSERVATION DISTRICT
00063025	19101	3000001	4/20/2021	171.72	555170	79	OSAGE COUNTY CONSERVATION DISTRICT
00063025	19101	3000001	4/20/2021	31.52	555170	80	OSAGE COUNTY CONSERVATION DISTRICT
00063025	19101	3000001	4/20/2021	794.00	555170	84	OSAGE COUNTY CONSERVATION DISTRICT
00063025	19101	3000001	4/20/2021	2,153.00	555170	94	OSAGE COUNTY CONSERVATION DISTRICT
00063026	19101	3000001	4/20/2021	2,263.98	555170	01	GARVIN CONSERVATION DISTRICT
00063026	19101	3000001	4/20/2021	2,824.60	555170	06	GARVIN CONSERVATION DISTRICT
00063026	19101	3000001	4/20/2021	79.00	555170	20	GARVIN CONSERVATION DISTRICT
00063026	19101	3000001	4/20/2021	26.64	555170	65	GARVIN CONSERVATION DISTRICT
00063026	19101	3000001	4/20/2021	2.20	555170	72	GARVIN CONSERVATION DISTRICT
00062803	40000	3000001	3/25/2021	70.56	555170	91	CANEY VALLEY CONSERVATION DISTRICT

OKLAHOMA CONSERVATION COMMISSION
CLAIMS REGISTER BY PROGRAM
FOR THE PERIOD OF March 25, 2021 THROUGH April 20, 2021

VOUCHER	FUND CLASS	DEPT	DATE	AMOUNT	ACCOUNT	SUB	PAYEE
00062861	40000	3000001	4/2/2021	279.66	555170	86	CREEK COUNTY CONSERVATION DISTRICT
00062870	40000	3000001	4/2/2021	1,250.00	555170		LATIMER COUNTY CONSERVATION DISTRICT
00062870	40000	3000001	4/5/2021	1,250.00	555170		LATIMER COUNTY CONSERVATION DISTRICT
00062870	40000	3000001	4/5/2021	(1,250.00)	555170		LATIMER COUNTY CONSERVATION DISTRICT
00062870	40000	3000001	4/19/2021	(1,250.00)	555170		LATIMER COUNTY CONSERVATION DISTRICT
00062870	40000	3000001	4/20/2021	1,250.00	555170		LATIMER COUNTY CONSERVATION DISTRICT
00062874	40000	3000001	4/5/2021	1,000.00	555170		SEMINOLE COUNTY CONSERVATION DISTRICT
00062875	40000	3000001	4/5/2021	1,000.00	555170		OTTAWA COUNTY CONSERVATION DISTRICT
00062882	40000	3000001	4/7/2021	279.66	555170	86	NORTH CADDO CONSERVATION DISTRICT
00062884	40000	3000001	4/7/2021	139.83	555170	86	EAST CANADIAN COUNTY CONSERVATION DISTR
00062887	40000	3000001	4/7/2021	279.66	555170	86	MCCLAIN COUNTY CONSERVATION DISTRICT
00062889	40000	3000001	4/9/2021	279.66	555170	86	SEMINOLE COUNTY CONSERVATION DISTRICT
00062891	40000	3000001	4/14/2021	419.49	555170	86	NORTH FORK OF RED RIVER CONSERVATION
00062892	40000	3000001	4/8/2021	2,000.00	555170		JACKSON COUNTY CONSERVATION DIST
00062911	40000	3000001	4/9/2021	279.16	555170	86	WASHITA COUNTY CONSERVATION DISTRICT
00062911	40000	3000001	4/13/2021	(279.16)	555170	86	WASHITA COUNTY CONSERVATION DISTRICT
00062911	40000	3000001	4/14/2021	279.66	555170	86	WASHITA COUNTY CONSERVATION DISTRICT
00062914	40000	3000001	4/9/2021	279.66	555170	86	ARBUCKLE CONSERVATION DISTRICT
00062915	40000	3000001	4/9/2021	279.66	555170	86	COMANCHE COUNTY CONSERVATION DISTRICT
00062918	40000	3000001	4/9/2021	279.66	555170	86	TILLMAN COUNTY CONSERVATION DISTRICT
00062919	40000	3000001	4/9/2021	279.66	555170	86	LOVE COUNTY CONSERVATION DISTRICT
00062920	40000	3000001	4/9/2021	279.66	555170	86	TALIHINA CONSERVATION DISTRICT
00062923	40000	3000001	4/12/2021	2,000.00	555170		MURRAY COUNTY CONSERVATION DISTRICT
00062924	40000	3000001	4/12/2021	2,000.00	555170		WASHITA COUNTY CONSERVATION DISTRICT
00062931	40000	3000001	4/12/2021	279.66	555170	86	MURRAY COUNTY CONSERVATION DISTRICT
00062932	40000	3000001	4/12/2021	279.66	555170	86	ROGERS COUNTY CONSERVATION DISTRICT
00062935	40000	3000001	4/13/2021	2,000.00	555170		LATIMER COUNTY CONSERVATION DISTRICT
00062947	40000	3000001	4/19/2021	279.66	555170	86	ELLIS COUNTY CONSERVATION DISTRICT
00062948	40000	3000001	4/15/2021	279.66	555170	86	KIAMICHI CONSERVATION DISTRICT
00062952	40000	3000001	4/15/2021	279.66	555170	86	LOGAN COUNTY CONSERVATION DISTRICT
00062953	40000	3000001	4/15/2021	279.66	555170	86	CANEY VALLEY CONSERVATION DISTRICT
00062953	40000	3000001	4/15/2021	47.04	555170	91	CANEY VALLEY CONSERVATION DISTRICT
00062954	40000	3000001	4/15/2021	279.66	555170	86	UPPER WASHITA CONSERVATION DISTRICT
00062955	40000	3000001	4/19/2021	140.51	555170	86	PAYNE COUNTY CONSERVATION FOUNDATION INC
00062957	40000	3000001	4/19/2021	279.66	555170	86	MAJOR COUNTY CONSERVATION DISTRICT
00062965	40000	3000001	4/16/2021	279.66	555170	86	TEXAS COUNTY CONSERVATION DISTRICT
00062966	40000	3000001	4/16/2021	279.66	555170	86	ATOKA COUNTY CONSERVATION DISTRICT
00062967	40000	3000001	4/16/2021	279.66	555170	86	PAWNEE COUNTY CONSERVATION DISTRICT
00062968	40000	3000001	4/16/2021	279.66	555170	86	OKLAHOMA COUNTY CONSERVATION DISTRICT
00062970	40000	3000001	4/16/2021	140.51	555170	86	GARFIELD CO CONSERVATION DISTRICT
00062970	40000	3000001	4/19/2021	(140.51)	555170	86	GARFIELD CO CONSERVATION DISTRICT
00062970	40000	3000001	4/20/2021	140.51	555170	86	GARFIELD CO CONSERVATION DISTRICT
00062973	40000	3000001	4/16/2021	279.66	555170	86	MUSKOGEE COUNTY CONSERVATION DISTRICT
00062988	40000	3000001	4/19/2021	2,000.00	555170	99	MAJOR COUNTY CONSERVATION DISTRICT
00062989	40000	3000001	4/19/2021	2,000.00	555170	99	PAYNE COUNTY CONSERVATION FOUNDATION INC
00062990	40000	3000001	4/19/2021	2,000.00	555170	99	MCINTOSH COUNTY CONSERVATION DISTRICT

OKLAHOMA CONSERVATION COMMISSION
CLAIMS REGISTER BY PROGRAM
FOR THE PERIOD OF March 25, 2021 THROUGH April 20, 2021

VOUCHER	FUND CLASS	DEPT	DATE	AMOUNT	ACCOUNT	SUB	PAYEE
00063006	40000	3000001	4/20/2021	279.66	555170	86	COTTON COUNTY CONSERVATION DISTRICT
00063011	40000	3000001	4/20/2021	279.66	555170	86	HARPER COUNTY CONSERVATION DISTRICT
00063015	40000	3000001	4/20/2021	2,000.00	555170		GREER COUNTY CONSERVATION DIST
00063016	40000	3000001	4/20/2021	2,000.00	555170		ADAIR COUNTY CONSERVATION DISTRICT NO 67
00063019	40000	3000001	4/20/2021	279.66	555170	86	OTTAWA COUNTY CONSERVATION DISTRICT
00063020	40000	3000001	4/20/2021	279.66	555170	86	WOODWARD COUNTY CONSERVATION DISTRICT
00063021	40000	3000001	4/20/2021	279.66	555170	86	PUSHMATAHA CONSERVATION DISTRICT NO 44
00063022	40000	3000001	4/20/2021	279.66	555170	86	WAGONER COUNTY CONSERVATION DIST NO 22
00063023	40000	3000001	4/20/2021	279.66	555170	86	GREER COUNTY CONSERVATION DIST
00063025	40000	3000001	4/20/2021	279.66	555170	86	OSAGE COUNTY CONSERVATION DISTRICT
00063026	40000	3000001	4/20/2021	279.66	555170	86	GARVIN CONSERVATION DISTRICT

412,414.52 *Field Services*

Abandoned Mine Land Reclamation

00062921	40000	4000001	4/9/2021	29.49	536140		AUTHORITY ORDER-PCARD
00062824	40000	4000005	3/31/2021	1,750.00	515510		OFFICE OF MANAGEMENT & ENTERPRISE SVCS
00062827	40000	4000005	3/30/2021	3,048.35	515510		AERIAL DATA SERVICE INC
00062829	40000	4000005	3/30/2021	2,409.33	515510		AERIAL DATA SERVICE INC
00062855	40000	4000005	4/1/2021	16,233.77	545110		DILL COMPANY
00062893	40000	4000005	4/8/2021	430.60	534290		COMDATA INC
00062894	40000	4000005	4/8/2021	180.59	533120		COMDATA INC
00062894	40000	4000005	4/8/2021	263.66	534290		COMDATA INC
00062895	40000	4000005	4/8/2021	56.48	533120		COMDATA INC
00062895	40000	4000005	4/8/2021	199.79	534290		COMDATA INC
00062933	40000	4000005	4/14/2021	17,147.95	515280		AERIAL DATA SERVICE INC
00062933	40000	4000005	4/14/2021	7,933.39	515280		AERIAL DATA SERVICE INC
00062944	40000	4000005	4/14/2021	90,923.23	545110		WEAVER EXCAVATING INC
00062998	40000	4000005	4/19/2021	37,892.75	545110		DILL COMPANY
PAYROLL		4000005		21,487.33	511110		DIVISION PAYROLL

199,986.71 *Abandoned Mine Land Reclamation*

Water Quality

00062850	19001	5000001	3/31/2021	25,608.00	515290		DEPT OF AGRICULTURE FOOD & FORESTRY
00062851	19001	5000001	3/31/2021	26,597.96	515290		DEPT OF AGRICULTURE FOOD & FORESTRY
00062921	19101	5000001	4/9/2021	37,921.74	515540		AUTHORITY ORDER-PCARD
00062804	25000	5000001	3/25/2021	100.00	555170		ADAIR COUNTY CONSERVATION DISTRICT NO 67
00062992	25000	5000001	4/19/2021	100.00	555170		ADAIR COUNTY CONSERVATION DISTRICT NO 67
00062439	40000	5000001	4/20/2021	1,752.88	532142		OFFICE OF MANAGEMENT & ENTERPRISE SVCS
00062439	40000	5000001	4/20/2021	579.40	534310		OFFICE OF MANAGEMENT & ENTERPRISE SVCS
00062439	40000	5000001	4/20/2021	69.48	522113		OFFICE OF MANAGEMENT & ENTERPRISE SVCS
00062439	40000	5000001	4/20/2021	315.80	534290		OFFICE OF MANAGEMENT & ENTERPRISE SVCS
00062510	40000	5000001	4/13/2021	1,791.69	534290		OFFICE OF MANAGEMENT & ENTERPRISE SVCS

OKLAHOMA CONSERVATION COMMISSION
CLAIMS REGISTER BY PROGRAM
FOR THE PERIOD OF March 25, 2021 THROUGH April 20, 2021

VOUCHER	FUND CLASS	DEPT	DATE	AMOUNT	ACCOUNT	SUB	PAYEE
00062510	40000	5000001	4/13/2021	40.76	534290		OFFICE OF MANAGEMENT & ENTERPRISE SVCS
00062510	40000	5000001	4/13/2021	257.26	534290		OFFICE OF MANAGEMENT & ENTERPRISE SVCS
00062699	40000	5000001	3/25/2021	3,146.21	532110		OFFICE OF MANAGEMENT & ENTERPRISE SVCS
00062753	40000	5000001	4/9/2021	1,405.68	555170		CREEK COUNTY CONSERVATION DISTRICT
00062814	40000	5000001	3/26/2021	84.00	521110		SCOTT,GREGORY FISHER
00062815	40000	5000001	3/26/2021	40.77	521110		WITMER,AUSTIN M
00062850	40000	5000001	3/31/2021	(25,608.00)	515290		DEPT OF AGRICULTURE FOOD & FORESTRY
00062851	40000	5000001	3/31/2021	(26,597.96)	515290		DEPT OF AGRICULTURE FOOD & FORESTRY
00062853	40000	5000001	4/1/2021	1,405.68	555170		CREEK COUNTY CONSERVATION DISTRICT
00062871	40000	5000001	4/5/2021	(236.29)	555170	99	NORTH FORK OF RED RIVER CONSERVATION
00062893	40000	5000001	4/8/2021	1,910.52	534290		COMDATA INC
00062894	40000	5000001	4/8/2021	44.99	533120		COMDATA INC
00062894	40000	5000001	4/8/2021	1,048.54	534290		COMDATA INC
00062895	40000	5000001	4/8/2021	823.56	534290		COMDATA INC
00062913	40000	5000001	4/9/2021	32,191.00	541290		UNITED FORD SOUTH LLC
00062921	40000	5000001	4/9/2021	2,460.00	541260		AUTHORITY ORDER-PCARD
00062921	40000	5000001	4/9/2021	252.43	542120		AUTHORITY ORDER-PCARD
00062921	40000	5000001	4/9/2021	96.00	522131		AUTHORITY ORDER-PCARD
00062921	40000	5000001	4/9/2021	30,560.22	515540		AUTHORITY ORDER-PCARD
00062921	40000	5000001	4/9/2021	475.00	522131		AUTHORITY ORDER-PCARD
00062921	40000	5000001	4/9/2021	62.60	531130		AUTHORITY ORDER-PCARD
00062921	40000	5000001	4/9/2021	1,138.46	537150		AUTHORITY ORDER-PCARD
00062921	40000	5000001	4/9/2021	18.72	537190		AUTHORITY ORDER-PCARD
00062938	40000	5000001	4/13/2021	123.75	521120	04	SHAW,KIMBERLY R
00062939	40000	5000001	4/13/2021	55.00	521120	04	BOND,REBECCA E
00062940	40000	5000001	4/14/2021	55.00	521120	04	MILLER,CANDICE MARIE
00062941	40000	5000001	4/13/2021	38.30	521110	02	WITMER,AUSTIN M
00062942	40000	5000001	4/13/2021	55.00	521120	04	ZAWALSKI,REBECCA A
00062994	40000	5000001	4/19/2021	400.00	555170	99	NORTH CADDO CONSERVATION DISTRICT
PAYROLL		5000001		7,731.96	511110		DIVISION PAYROLL

128,316.11 Water Quality

Cost Share - Locally Led

00062755	25000	5000004	3/26/2021	3,000.00	555170		ADAIR COUNTY CONSERVATION DISTRICT NO 67
00062756	25000	5000004	3/26/2021	3,000.00	555170		ADAIR COUNTY CONSERVATION DISTRICT NO 67
00062767	25000	5000004	3/25/2021	3,100.00	555170		LOVE COUNTY CONSERVATION DISTRICT
00062791	25000	5000004	3/25/2021	7,500.00	555170		PAYNE COUNTY CONSERVATION FOUNDATION INC
00062791	25000	5000004	3/25/2021	2,381.75	555170		PAYNE COUNTY CONSERVATION FOUNDATION INC
00062792	25000	5000004	3/25/2021	5,000.00	555170		COTTON COUNTY CONSERVATION DISTRICT
00062793	25000	5000004	3/25/2021	3,277.84	555170		WASHITA COUNTY CONSERVATION DISTRICT
00062794	25000	5000004	3/25/2021	697.41	555170		COTTON COUNTY CONSERVATION DISTRICT
00062820	25000	5000004	3/29/2021	3,100.00	555170		LOVE COUNTY CONSERVATION DISTRICT
00062836	25000	5000004	3/30/2021	3,000.00	555170		WOODS COUNTY CONSERVATION DISTRICT
00062837	25000	5000004	3/30/2021	1,841.45	555170		CANEY VALLEY CONSERVATION DISTRICT

OKLAHOMA CONSERVATION COMMISSION
CLAIMS REGISTER BY PROGRAM
FOR THE PERIOD OF March 25, 2021 THROUGH April 20, 2021

VOUCHER	FUND CLASS	DEPT	DATE	AMOUNT	ACCOUNT	SUB	PAYEE
00062837	25000	5000004	3/30/2021	1,426.30	555170		CANEY VALLEY CONSERVATION DISTRICT
00062838	25000	5000004	3/30/2021	2,250.00	555170		BLAINE COUNTY CONSERVATION DISTRICT
00062838	25000	5000004	3/30/2021	5,000.00	555170		BLAINE COUNTY CONSERVATION DISTRICT
00062838	25000	5000004	3/30/2021	2,250.00	555170		BLAINE COUNTY CONSERVATION DISTRICT
00062838	25000	5000004	3/30/2021	2,937.15	555170		BLAINE COUNTY CONSERVATION DISTRICT
00062848	25000	5000004	3/30/2021	1,463.54	555170		UPPER WASHITA CONSERVATION DISTRICT
00062849	25000	5000004	3/30/2021	4,000.00	555170		LOGAN COUNTY CONSERVATION DISTRICT
00062857	25000	5000004	4/2/2021	2,000.00	555170		HASKELL COUNTY CONSERVATION DISTRICT
00062858	25000	5000004	4/2/2021	915.37	555170		COTTON COUNTY CONSERVATION DISTRICT
00062859	25000	5000004	4/2/2021	2,679.18	555170		WAGONER COUNTY CONSERVATION DIST NO 22
00062860	25000	5000004	4/2/2021	2,583.33	555170		KIAMICHI CONSERVATION DISTRICT
00062864	25000	5000004	4/2/2021	7,031.95	555170		CREEK COUNTY CONSERVATION DISTRICT
00062865	25000	5000004	4/2/2021	5,000.00	555170		COTTON COUNTY CONSERVATION DISTRICT
00062866	25000	5000004	4/2/2021	5,000.00	555170		COTTON COUNTY CONSERVATION DISTRICT
00062867	25000	5000004	4/2/2021	5,000.00	555170		COTTON COUNTY CONSERVATION DISTRICT
00062899	25000	5000004	4/8/2021	4,000.00	555170		SEMINOLE COUNTY CONSERVATION DISTRICT
00062900	25000	5000004	4/8/2021	841.82	555170		NORTH FORK OF RED RIVER CONSERVATION
00062901	25000	5000004	4/8/2021	4,000.00	555170		CIMARRON COUNTY CONSERVATION DISTRICT
00062902	25000	5000004	4/8/2021	4,000.00	555170		SEMINOLE COUNTY CONSERVATION DISTRICT
00062903	25000	5000004	4/8/2021	1,697.58	555170		MURRAY COUNTY CONSERVATION DISTRICT
00062903	25000	5000004	4/8/2021	724.72	555170		MURRAY COUNTY CONSERVATION DISTRICT
00062904	25000	5000004	4/8/2021	5,000.00	555170		KONAWA CONSERVATION DISTRICT
00062905	25000	5000004	4/8/2021	4,975.82	555170		MAJOR COUNTY CONSERVATION DISTRICT
00062905	25000	5000004	4/8/2021	2,295.00	555170		MAJOR COUNTY CONSERVATION DISTRICT
00062906	25000	5000004	4/8/2021	5,000.00	555170		KIAMICHI CONSERVATION DISTRICT
00062907	25000	5000004	4/8/2021	7,500.00	555170		PAYNE COUNTY CONSERVATION FOUNDATION INC
00062907	25000	5000004	4/8/2021	7,395.36	555170		PAYNE COUNTY CONSERVATION FOUNDATION INC
00062910	25000	5000004	4/9/2021	5,359.00	555170		PAYNE COUNTY CONSERVATION FOUNDATION INC
00062925	25000	5000004	4/14/2021	5,000.00	555170		KIAMICHI CONSERVATION DISTRICT
00062926	25000	5000004	4/14/2021	5,000.00	555170		KIAMICHI CONSERVATION DISTRICT
00062927	25000	5000004	4/14/2021	5,000.00	555170		MURRAY COUNTY CONSERVATION DISTRICT
00062928	25000	5000004	4/12/2021	3,400.00	555170		ARBUCKLE CONSERVATION DISTRICT
00062929	25000	5000004	4/14/2021	2,125.00	555170		CREEK COUNTY CONSERVATION DISTRICT
00062979	25000	5000004	4/19/2021	3,089.75	555170		NOWATA COUNTY CONSERVATION DISTRICT
00062980	25000	5000004	4/19/2021	5,000.00	555170		HUGHES COUNTY CONSERVATION DIST
00062981	25000	5000004	4/19/2021	3,000.00	555170		MCINTOSH COUNTY CONSERVATION DISTRICT
00062981	25000	5000004	4/19/2021	3,000.00	555170		MCINTOSH COUNTY CONSERVATION DISTRICT
00062982	25000	5000004	4/19/2021	4,000.00	555170		SEMINOLE COUNTY CONSERVATION DISTRICT
00062983	25000	5000004	4/19/2021	2,177.10	555170		DEWEY COUNTY CONSERVATION DISTRICT
00062985	25000	5000004	4/19/2021	2,261.77	555170		PAYNE COUNTY CONSERVATION FOUNDATION INC
00062985	25000	5000004	4/19/2021	2,622.00	555170		PAYNE COUNTY CONSERVATION FOUNDATION INC
00063014	25000	5000004	4/20/2021	1,819.78	555170		WAGONER COUNTY CONSERVATION DIST NO 22
00063017	25000	5000004	4/20/2021	6,567.41	555170		PAWNEE COUNTY CONSERVATION DISTRICT

192,287.38 Cost Share - Locally Led

OKLAHOMA CONSERVATION COMMISSION
CLAIMS REGISTER BY PROGRAM
FOR THE PERIOD OF March 25, 2021 THROUGH April 20, 2021

VOUCHER	FUND CLASS	DEPT	DATE	AMOUNT	ACCOUNT	SUB	PAYEE
<i>ISD Data Processing</i>							
00062921	24500	8800010	4/9/2021	1,326.67	531130	21	AUTHORITY ORDER-PCARD
00062515	40000	8800010	4/20/2021	9,449.15	515370	11	OFFICE OF MANAGEMENT & ENTERPRISE SVCS
00062807	40000	8800010	3/25/2021	643.50	515360	14	MY CONSULTING GROUP INCORPORATED
00062839	40000	8800010	3/30/2021	5,635.00	515360	14	MY CONSULTING GROUP INCORPORATED
00062921	40000	8800010	4/9/2021	74.99	541130		AUTHORITY ORDER-PCARD
00062921	40000	8800010	4/9/2021	24.99	536130	11	AUTHORITY ORDER-PCARD
00062921	40000	8800010	4/9/2021	197.93	531130	11	AUTHORITY ORDER-PCARD
00062921	40000	8800010	4/9/2021	600.00	541120	14	AUTHORITY ORDER-PCARD
00062921	40000	8800010	4/9/2021	121.34	531130	41	AUTHORITY ORDER-PCARD
00062921	40000	8800010	4/9/2021	230.24	541120	41	AUTHORITY ORDER-PCARD
00062921	40000	8800010	4/9/2021	16.49	536150	45	AUTHORITY ORDER-PCARD
00062921	40000	8800010	4/9/2021	97.84	531130	45	AUTHORITY ORDER-PCARD
00062921	40000	8800010	4/9/2021	1,515.62	533150	45	AUTHORITY ORDER-PCARD
00062921	40000	8800010	4/9/2021	3,355.20	532170	50	AUTHORITY ORDER-PCARD
00062921	40000	8800010	4/9/2021	278.25	536130	51	AUTHORITY ORDER-PCARD
00062921	40000	8800010	4/9/2021	69.30	541130	51	AUTHORITY ORDER-PCARD
00062921	40000	8800010	4/9/2021	148.99	541230	51	AUTHORITY ORDER-PCARD
00062921	40000	8800010	4/9/2021	525.87	531130	51	AUTHORITY ORDER-PCARD
00062922	40000	8800010	4/20/2021	9,609.02	515370	11	OFFICE OF MANAGEMENT & ENTERPRISE SVCS
				33,920.39	<i>ISD Data Processing</i>		
				2,423,693.70	<i>Total Claims Paid</i>		

OKLAHOMA CONSERVATION COMMISSION
PURCHASE CARD TRANSACTIONS
APRIL, 2021

Cardholder	Date	Amount	Payee	Fund Class	Department-Program	Account	Sub	Description
Administration								
Powell Tarron	3/1/2021	\$61.18	STAPLES	1000-19101	10000001-NP000	536140		8 binders for claims
Powell Tarron	3/1/2021	\$20.43	STAPLES	1000-19101	10000001-NP000	536130		Needing 1 organizer for my desk and 1 box knife
Broiles Mitch	3/4/2021	\$504.06	PIKEPASS RECYCLING	1000-40000	10000001-NP000	522113		PIKEPASS RECYCLING - Purchase
Ireton Dianne	3/4/2021	\$4.12	STAPLES	1000-40000	10000001-NP000	536140		STAPLES - office supplies
		\$589.79	Administration					
Watershed Operation & Maintenance								
Green Clancy	3/2/2021	\$53.82	OKLAHOMANATURALGAS	1000-24500	20000001-NP000	531360		OKLAHOMANATURALGAS - Purchase gas service for Clinton WS shop
Green Clancy	3/9/2021	\$55.17	TPG PaulsValleyUtilities	1000-24500	20000001-NP000	531350		TPG PaulsValleyUtilities - Purchase sanitation service PV WS shop
Green Clancy	3/9/2021	\$27.76	PSO TELPAY	1000-24500	20000001-NP000	531370		PSO TELPAY - Purchase electric service for Clinton WS shop
Green Broiles Mitch	3/9/2021	\$137.46	OG&E/USPAYMENTSBILLPAY	1000-24500	20000001-NP000	531370		OG&E/USPAYMENTSBILLPAY - Purchase electric service for PV WS shop
Green Broiles Mitch	3/17/2021	\$1,435.70	BENNETT'S DECAL & LABEL	1000-24500	20000001-NP000	535210		BENNETT'S DECAL & LABEL - Vehicle Decals
Green Clancy	3/24/2021	\$192.04	OKLAHOMANATURALGAS	1000-24500	20000001-NP000	531360		OKLAHOMANATURALGAS - Purchase gas service for Clinton WS shop
Green Clancy	3/31/2021	\$115.84	OKLAHOMANATURALGAS	1000-24500	20000001-NP000	531360		OKLAHOMANATURALGAS - Purchase gas service PV WS shop
		\$2,017.79	Watershed Operation & Maintenance					
Abandoned Mine Land Reclamation								
Ireton Dianne	3/4/2021	\$29.49	STAPLES	1000-40000	40000001-NP000	536140		STAPLES - office supplies
		\$29.49	Abandoned Mine Land Reclamation					
Water Quality								
Crall Edward	3/25/2021	\$37,921.74	GCFA	1000-19101	50000001-B0201	515540		GCFA - Purchase OSU HAWQS project invoice #2 GR portion
Miller Candice	3/1/2021	\$192.00	HOMES TO SUITES BY HILTON	1000-40000	50000001-B0201	522131		C.Miller-191166; 2 Nights-GSA Rate; Home2 - Tulsa

OKLAHOMA CONSERVATION COMMISSION
PURCHASE CARD TRANSACTIONS
APRIL, 2021

Cardholder	Date	Amount	Payee	Fund Class	Department-Program	Account	Sub	Description
Ramming Jason	3/3/2021	\$2.49	LOVE S COUNTRY00002485	1000-40000	5000001-B0201	537190		LOVE S COUNTRY00002485 - ice for samples
Ramming Jason	3/4/2021	\$2.49	LOVE S COUNTRY00002485	1000-40000	5000001-B0201	537190		LOVE S COUNTRY00002485 - ice for samples
Ramming Jason	3/4/2021	\$2,460.00	WATER MONITORING SOLUT	1000-40000	5000001-B0201	541260		WATER MONITORING SOLUT - ProQutro multimeter
Zawalski Becky	3/4/2021	\$252.43	AMZN MKTP US CM8009X83 AM	1000-40000	5000001-B0201	542120		Phone cases and storage containers for BT staff and reagents
Miller Candice	3/8/2021	\$91.00	HAMPTON INN MIAMI	1000-40000	5000001-B0201	522131		C.Miller-191166; 1 Night-GSA Rate; Hampton Inn, Miami
Zawalski Becky	3/8/2021	\$96.00	TRAVELODGE	1000-40000	5000001-B0201	522131		Lodging for B. Zawalski for 1 night at Hampton Inn Woodward
Zawalski Becky	3/8/2021	\$110.78	TRAVELODGE	1000-40000	5000001-B0201	522131		Lodging for R. Bond for 1 night at Hampton Inn Woodward (with tax)
Zawalski Becky	3/9/2021	(\$110.78)	TRAVELODGE	1000-40000	5000001-B0201	522131		Credit on TXN01496959 for lodging charge for 1 night hotel stay that was canceled due to inclement weather in Feb. 2021
Burridge Shelby	3/10/2021	\$4.38	PHILLIPS 66 - ONCUE 0101	1000-40000	5000001-B0201	537190		Ice for samples (20-7)
Tramell Brooks	3/10/2021	\$62.60	ATT BILL PAYMENT	1000-40000	5000001-B0201	531130		Monthly internet for Brooks Trammel at Cherokee CCD
Burridge Shelby	3/11/2021	\$4.38	PHILLIPS 66 - ONCUE 0101	1000-40000	5000001-B0201	537190		2 bags of ice for samples (20-7)
Shaw Kim	3/12/2021	\$96.00	HOLIDAY INN EXPRESS	1000-40000	5000001-B0201	522131		HOLIDAY INN EXPRESS - Poteau, 1 night - 3/9/2021, GSA rate
Ramming Jason	3/19/2021	\$637.58	SCIENCE FIRST	1000-40000	5000001-B0201	537150		SCIENCE FIRST - replacement marcoinvert nets
Crall Edward	3/25/2021	\$30,560.22	GCFA	1000-40000	5000001-B0201	515540		GCFA - Purchase OSU HHAWQS project invoice #2 319 portion
Ramming Jason	3/31/2021	\$4.98	LOVE S COUNTRY00002535	1000-40000	5000001-B0201	537190		LOVE S COUNTRY00002535 - ice for samples
Ramming Jason	3/31/2021	\$500.88	MEMPHIS NET & TWINE	1000-40000	5000001-B0201	537150		MEMPHIS NET & TWINE - replacement seines
Dyer Joseph	3/4/2021	\$96.00	BEST WESTERN HOTELS	1000-40000	5000001-B0202	522131		Joseph Dyer 167148 1 night 3/1 - 3/2/21 Madill, OK
		\$72,985.17	Water Quality					

ISD Data Processing

Tramell Brooks	3/19/2021	(\$74.99)	AMZN Digital	1000-40000	8800010-B0201	541130		GIS e-textbook - Credit
Tramell Brooks	3/19/2021	\$74.99	AMZN Digital B45BH3L03	1000-40000	8800010-B0201	541130		GIS e-textbook
Tramell Brooks	3/22/2021	\$74.99	AMZN Digital 2A8LK1VC2	1000-40000	8800010-B0201	541130		ArcGIS textbook
Green Clancy	3/4/2021	\$1,215.71	AT&T PREMIER EBIL	1000-24500	8800010-NP000	531130	21	AT&T PREMIER EBIL - Monthly agency cell phone bill ending 02/13/2021, CPD

OKLAHOMA CONSERVATION COMMISSION
PURCHASE CARD TRANSACTIONS
APRIL, 2021

Cardholder	Date	Amount	Payee	Fund Class	Department- Program	Account	Sub	Description
Green	Clancy	3/9/2021	\$110.96	ATT BUS PHONE PMT	1000-24500	88000010-NP000	531130 21	ATT BUS PHONE PMT - Purchase internet service for J. Stewart, Stillwater
Green	Clancy	3/4/2021	\$197.93	AT&T PREMIER EBIL	1000-40000	88000010-NP000	531130 11	AT&T PREMIER EBIL - Monthly agency cell phone bill ending 02/13/2021, Admin
Green	Clancy	3/4/2021	\$121.34	AT&T PREMIER EBIL	1000-40000	88000010-NP000	531130 41	AT&T PREMIER EBIL - Monthly agency cell phone bill ending 02/13/2021, AML Admin
Green	Clancy	3/4/2021	\$97.84	AT&T PREMIER EBIL	1000-40000	88000010-NP000	531130 45	AT&T PREMIER EBIL - Monthly agency cell phone bill ending 02/13/2021, AML Project Costs
Green	Clancy	3/4/2021	\$525.87	AT&T PREMIER EBIL	1000-40000	88000010-NP000	531130 51	AT&T PREMIER EBIL - Monthly agency cell phone bill ending 02/13/2021, WQ
Ireton	Dianne	3/4/2021	\$16.49	STAPLES	1000-40000	88000010-NP000	536150 45	STAPLES - mouse
Ireton	Dianne	3/5/2021	\$1,515.62	DLT SOLUTIONS 703-773-	1000-40000	88000010-NP000	533150 45	DLT SOLUTIONS 703-773- - 2 AutoCAD subscription renewal for 1 year
Green	Clancy	3/9/2021	\$9.45	DMI DELL K-12/GOVT	1000-40000	88000010-NP000	541120 41	DMI DELL K-12/GOVT - Purchase 6 foot HDMI cable for AML/Ireton
Green	Clancy	3/11/2021	\$220.79	DMI DELL K-12/GOVT	1000-40000	88000010-NP000	541120 41	DMI DELL K-12/GOVT - Purchase Dell monitor for AML/Ireton
Green	Clancy	3/18/2021	\$3,355.20	SHI INTERNATIONAL CORP	1000-40000	88000010-NP000	532170 50	SHI INTERNATIONAL CORP - Purchase annual Adobe licenses renewal for agency
Green	Clancy	3/18/2021	\$24.99	AMZN Mktp US X213X8DU3	1000-40000	88000010-NP000	536130 11	AMZN Mktp US X213X8DU3 - Purchase USB drives for Communications
Green	Clancy	3/24/2021	\$69.30	SHI INTERNATIONAL CORP	1000-40000	88000010-NP000	541130 51	SHI INTERNATIONAL CORP - Purchase Adobe Pro DC license for J. Emmons/WQ
Green	Clancy	3/25/2021	\$148.99	AT&T K008 9969	1000-40000	88000010-NP000	541230 51	AT&T K008 9969 - Purchase iPhone 11 for J. Emmons
Ireton	Dianne	3/25/2021	\$600.00	AMZN Mktp US 591ZD9BV3	1000-40000	88000010-NP000	541120 14	AMZN Mktp US 591ZD9BV3 - 5 SAS hard drives
Green	Clancy	3/26/2021	\$278.25	Amazon.com G57NS6L63	1000-40000	88000010-NP000	536130 51	Amazon.com G57NS6L63 - Purchase printer for J. Emmons

\$8,583.72 *ISD Data Processing*

\$84,205.96 *Total Claims Paid*

OKLAHOMA CONSERVATION COMMISSION
PROGRAM REVENUE SUMMARY
MARCH 2021

DIVISION		PERIOD RECEIPTS		YEAR TO DATE REVENUE
ADMINISTRATION	10	38,621.49		174,200.35
CONSERVATION PROGRAMS	20	161,326.92		226,380.72
DISTRICTS	30	59,520.59		416,687.90
ABANDONED MINE LANDS	40	2,261.74		1,367,215.85
WATER QUALITY	50	686,251.99		2,984,216.12
IT / GIS	88			-
TOTAL DIVISIONS		947,982.73		5,168,700.94
APPROPRIATED FUNDS		1,054,887.00		9,493,983.00
AGENCY TOTAL		2,002,869.73		14,662,683.94



State of Oklahoma
Allotment Budget and Available Cash
As Of April 21,2021

4/21/2021
02:06:35 PM
Page 1

<u>Business</u> <u>Unit</u>	<u>Class</u>	<u>Dept</u>	<u>Bud Ref</u>	<u>Allocations</u>	<u>Pre Encumbered</u>	<u>Encumbered</u>	<u>Current Yr Exp</u>	<u>Prior Yr Exp</u>	<u>Allotment Budget</u>	<u>Available Cash</u>
64500	190									931,665.59
	19001	10	20	462,434.00	.00	272.33	20,834.16	441,327.51	.00	
	19001	20	20	5,260,001.00	.00	2,445.63	524,207.04	4,291,556.45	441,791.88	
	19001	30	20	5,715,379.00	.00	1.02	671,768.01	5,031,583.24	12,026.73	
	19001	50	20	524,873.00	.00	.00	50,064.62	474,808.38	.00	
	19011	50	21	475,128.00	.00	.00	.00	.00	475,128.00	
				12,437,815.00		2,718.98	1,266,873.83	10,239,275.58	928,946.61	2,953,924.72
	191									
	19101	10	21	611,635.48	.00	283,149.79	300,029.21	.00	28,456.48	
	19101	20	21	5,089,771.60	2,904.35	1,013,493.93	2,787,964.89	.00	1,285,408.43	
	19101	30	21	5,957,239.33	.00	1,711,231.11	4,011,872.15	.00	234,136.07	
	19101	40	21	.00	.00	.00	.00	.00	.00	
	19101	50	21	999,999.95	.00	351,764.23	495,079.03	.00	153,156.69	
				12,658,646.36	2,904.35	3,359,639.06	7,594,945.28		1,701,157.67	0.00
	199									
	19901	10	19	618,370.00	.00	.00	.00	618,370.00	.00	
	19901	20	19	3,720,631.00	.00	.00	.00	3,720,631.00	.00	
	19901	30	19	4,873,744.00	.00	.00	.00	4,872,784.18	959.82	
	19901	50	19	472,851.00	.00	.00	.00	472,851.00	.00	
	19901	88	19	40,000.00	.00	.00	.00	40,000.00	.00	
				9,725,596.00				9,724,636.18	959.82	203,802.39
	200									



State of Oklahoma
Allotment Budget and Available Cash
As Of April 21, 2021

4/21/2021
02:06:35 PM
Page 2

<u>Business Unit</u>	<u>Class</u>	<u>Dept</u>	<u>Bud Ref</u>	<u>Allocations</u>	<u>Pre Encumbered</u>	<u>Encumbered</u>	<u>Current Yr Exp</u>	<u>Prior Yr Exp</u>	<u>Allotment Budget</u>	<u>Available Cash</u>
64500	205									27,576.56
	20500	10	19	2,100.00	.00	.00	.00	432.00	1,668.00	
	20500	10	20	600.00	.00	135.00	.00	441.00	24.00	
	20500	10	21	1,400.00	.00	554.03	845.97	.00	.00	
				4,100.00		689.03	845.97	873.00	1,692.00	
	210									7.40
	215									187,881.40
	21500	20	21	187,881.00	.00	.00	.00	.00	187,881.00	
				187,881.00					187,881.00	
	220									20,200.83
	22000	50	19	12,000.00	.00	1,000.00	.00	.00	11,000.00	
	22000	50	20	10,000.00	.00	1,000.00	.00	.00	9,000.00	
	22000	50	21	15,000.00	.00	1,500.00	.00	.00	13,500.00	
				37,000.00		3,500.00			33,500.00	
	245									468,732.64
	24500	10	20	60,000.00	.00	.00	.00	250.00	59,750.00	
	24500	20	19	229,285.00	.00	.01	.00	39,447.03	189,837.96	
	24500	20	20	427,035.00	.00	6,606.44	66,090.32	241,953.43	112,384.81	
	24500	20	21	172,895.00	.00	51,184.53	70,616.72	.00	51,093.75	
	24500	30	19	12,000.00	.00	.00	.00	.00	12,000.00	
	24500	30	20	11,000.00	.00	.00	.00	.00	11,000.00	
	24500	30	21	11,000.00	.00	.00	.00	.00	11,000.00	



State of Oklahoma
Allotment Budget and Available Cash
As Of April 21, 2021

4/21/2021
02:06:35 PM
Page 3

<u>Business Unit</u>	<u>Class</u>	<u>Dept</u>	<u>Bud Ref</u>	<u>Allocations</u>	<u>Pre Encumbered</u>	<u>Encumbered</u>	<u>Current Yr Exp</u>	<u>Prior Yr Exp</u>	<u>Allotment Budget</u>	<u>Available Cash</u>
64500	245									468,732.64
	24500	40	19	8,765.00	.00	.00	.00	8,764.98	.02	
	24500	40	21	500.00	.00	.00	.00	.00	500.00	
	24500	50	19	124,000.00	.00	.00	.00	35,443.51	88,556.49	
	24500	50	20	60,000.00	.00	30,975.95	.00	28,124.05	900.00	
	24500	50	21	237,371.00	.00	80,339.43	7,964.57	.00	149,067.00	
	24500	88	19	15,325.00	.00	.00	.00	4,790.01	10,534.99	
	24500	88	20	16,000.00	.00	.00	1,538.50	13,619.58	841.92	
	24500	88	21	19,585.00	.00	10,510.96	9,073.18	.00	.86	
	250			1,404,761.00		179,617.32	155,283.29	372,392.59	697,467.80	6,580,511.20
	25000	20	19	209,000.00	.00	.00	.00	.00	209,000.00	
	25000	20	20	40,983.00	.00	.00	.00	.00	40,983.00	
	25000	20	21	40,983.00	.00	.00	.00	.00	40,983.00	
	25000	30	19	788,310.00	.00	.00	.00	600,006.87	188,303.13	
	25000	30	20	788,310.00	.00	.00	(189,461.90)	648,104.13	329,667.77	
	25000	30	21	788,310.21	.00	.00	449,009.92	.00	339,300.29	
	25000	50	19	2,900,000.00	.00	7,722.35	8,513.28	1,655,406.89	1,228,357.48	
	25000	50	20	2,688,470.00	.00	812,660.60	465,358.09	1,402,295.34	8,155.97	
	25000	50	21	4,099,204.00	.00	719,676.79	2,209,792.12	.00	1,169,735.09	
	255			12,343,570.21		1,540,059.74	2,943,211.51	4,305,813.23	3,554,485.73	17,960.00
	25500	10	19	60,280.00	.00	.00	.00	60,280.00	.00	



State of Oklahoma
Allotment Budget and Available Cash
As Of April 21, 2021

4/21/2021
02:06:35 PM
Page 4

<u>Business Unit</u>	<u>Class</u>	<u>Dept</u>	<u>Bud Ref</u>	<u>Allocations</u>	<u>Pre Encumbered</u>	<u>Encumbered</u>	<u>Current Yr Exp</u>	<u>Prior Yr Exp</u>	<u>Allotment Budget</u>	<u>Available Cash</u>
64500	255									17,960.00
	25500	10	20	102,140.00	.00	.00	.00	102,140.00	.00	
	25500	10	21	102,000.00	.00	.00	102,000.00	.00	.00	
				264,420.00			102,000.00	162,420.00		
	400									10,521,790.42
	40000	10	19	198,897.00	.00	875.01	.00	77,254.63	120,767.36	
	40000	10	20	306,516.00	.00	11,900.98	2,171.66	282,641.63	9,801.73	
	40000	10	21	371,106.35	.00	103,725.19	251,234.13	.00	16,147.03	
	40000	20	19	13,885,427.00	.00	411,576.73	.00	1,958,506.25	11,515,344.02	
	40000	20	20	5,557,434.00	176,650.00	420,561.20	473,892.52	1,284,185.59	3,202,144.69	
	40000	20	21	3,274,778.61	155,549.99	1,370,846.99	991,412.04	.00	756,969.59	
	40000	30	19	1,245,168.00	.00	.00	.00	611,146.34	634,021.66	
	40000	30	20	2,267,696.00	.00	29,919.38	(17,803.50)	1,109,270.18	1,146,309.94	
	40000	30	21	1,694,725.00	.00	68,315.60	1,086,476.73	.00	539,932.67	
	40000	40	19	7,113,906.00	.00	20,237.13	238,018.50	1,884,910.82	4,970,739.55	
	40000	40	20	4,045,380.00	.00	249,679.29	402,695.99	1,232,946.69	2,160,058.03	
	40000	40	21	3,091,194.49	.00	1,473,239.05	870,951.53	.00	747,003.91	
	40000	50	19	4,086,593.00	.00	980,180.82	3,893.00	2,497,443.48	605,075.70	
	40000	50	20	3,730,746.00	.00	615,799.29	385,840.65	2,673,356.29	55,749.77	
	40000	50	21	3,701,367.98	.00	962,282.23	2,604,685.03	.00	134,400.72	
	40000	88	19	370,528.00	.00	29,947.65	.00	247,550.44	93,029.91	
	40000	88	20	456,900.00	.00	238,914.29	30,032.53	180,235.04	7,718.14	
	40000	88	21	446,847.00	.00	150,677.15	295,877.17	.00	292.68	



State of Oklahoma
Allotment Budget and Available Cash
As Of April 21, 2021

4/21/2021
02:06:35 PM
Page 5

<u>Business Unit</u>	<u>Class</u>	<u>Dept</u>	<u>Bud Ref</u>	<u>Allocations</u>	<u>Pre Encumbered</u>	<u>Encumbered</u>	<u>Current Yr Exp</u>	<u>Prior Yr Exp</u>	<u>Allotment Budget</u>	<u>Available Cash</u>
64500	400									10,521,790.42
				55,845,210.43	332,199.99	7,138,677.98	7,619,377.98	14,039,447.38	26,715,507.10	
	415									0.52
	424									0.69
	700									285,207.20
	70000	30	19	350,000.00	.00	.00	.00	347,587.46	2,412.54	
	70000	30	20	400,000.00	.00	2,146.56	67,859.03	324,139.25	5,855.16	
	70000	30	21	400,000.00	.00	23,278.56	241,255.94	.00	135,465.50	
				1,150,000.00		25,425.12	309,114.97	671,726.71	143,733.20	(15.05)
	994									
Business Unit Totals				106,059,000.00	335,104.34	12,250,327.23	19,991,652.83	39,516,584.67	33,965,330.93	22,199,246.51



State of Oklahoma
Allotment Budget and Available Cash
As Of April 21,2021

4/21/2021
02:06:35 PM
Page 6

<u>Business Unit</u>	<u>Class</u>	<u>Dept</u>	<u>Bud Ref</u>	<u>Allocations</u>	<u>Pre Encumbered</u>	<u>Encumbered</u>	<u>Current Yr Exp</u>	<u>Prior Yr Exp</u>	<u>Allotment Budget</u>	<u>Available Cash</u>
Grand Totals				106,059,000.00	335,104.34	12,250,327.23	19,991,652.83	39,516,584.67	33,965,330.93	22,199,246.51

OCC AGREEMENTS FOR CONSIDERATION

OCC ID	PARTY	NO	PURPOSE	AMENDMENT PURPOSE	BEGIN DATE	END DATE	AMOUNT TO OCC	AMOUNT FROM OCC	FUNDING SOURCE
a	OSU College of Arts and Sciences	OCC-678	To develop a restoration plan for Saline Creek in Support of the Lake Hudson Watershed Based Plan.		5/1/2021	6/30/2023		\$56,000	245 Funds - GRDA
b	Office of Surface Mining	OCC - 676	To fund the Commission's Abandoned Mine Land (AML) Reclamation Program administrative staff, project inspection staff, engineering work on reclamation projects and construction of these projects.		7/1/2021	6/30/2024	\$3,000,000		OSM / Dept. of Interior
c	Pontotoc County Conservation District	OCC-677	Provide funds for a full-time employee (FTE) to include salary plus benefits. The majority of this employee's time shall be dedicated to O&M program duties. The work area for this agreement is all of Pontotoc Co.		4/19/2021	6/30/2021		\$16.00 / hour + Benefits	General Revenue (GR)
d	Oklahoma State University College of Plant and Soil Sciences	OCC-679	To study the impacts of soil health practices on soil properties in support of the General Mills Project.		5/1/2021	6/30/2022		\$45,000 / yr	General Mills

OCC ID	PARTY	NO	PURPOSE	AMENDMENT PURPOSE	BEGIN DATE	END DATE	AMOUNT TO OCC	AMOUNT FROM OCC	FUNDING SOURCE
e	NRCS	69-7335-16-212 (OCC-485)	rehabilitation design and construction of Upper Elk Creek Site 23D in North Fork of Red River CD (Beckham County).	Amendment 6 adds \$50,000	9/1/2016	6/30/2022	\$4,414,610	\$1,681,685	Federal

OUT OF STATE TRAVEL REQUESTS

OCC ID	DATES	SPONSOR	NAME OF MEETING	LOCATION	ATTENDANCE	EST COST	FUNDING SOURCE
a	June 15 - 17, 2021	Office of Surface Mining Reclamation and Enforcement (OSMRE)	CAD 201 - Carlson Mining Site Design	TX	Tracy Reeder	\$0.00	OSMRE
b	July 13-15, 2021	Office of Surface Mining Reclamation and Enforcement (OSMRE)	Wetlands Awareness	Pittsburgh, PA	Valerie Rogers, Trampas Tripp	\$0.00	OSMRE
c	September 12 - 16, 2021	National Association of Abandoned Mine Land Programs	Annual Conference & Business Meeting	Lake Tahoe, NV	Robert Toole, Mike Sharp, Dianne Ireton	\$6,900.00	Federal Funds



Recommendation for Appointment of Conservation District Director

District	First Name	Last Name	Succeeds	Term Expires	Number of Meetings	Position Number
Alfalfa County	Dane	Wilber		6/30/2023	13/19*	A
Beaver County	Karl	Jett	Terry Kile	6/30/2023	30/31	A
Bryan	Jeremiah	Adams	Clay Jones	6/30/2023	---	E1
Checotah	Gary	Updyke		6/30/2023	19/20	A
Cherokee County	Dale	Hutchins		6/30/2023	21/21	A
Cleveland County	Chris	Lira	Dale Horton	6/30/2022	---	E3
Craig County	Nancy	Cordray		6/30/2023	23/24	A
Delaware County	Trent	Holland		6/30/2023	21/23	A
East Canadian County	Marvin	Novak		6/30/2023	17/17	A
Garvin	Dakota	Arthur		6/30/2023	17/20	A
Grant County	Gail	Moore		6/30/2023	19/21	A
Greer County	Bryant	Reeves		6/30/2023	16/21	A
Konawa	Roy	Gearhart		6/30/2023	19/22	A
Lincoln County	Verlin	Hart		6/30/2023	17/20	A
Logan County	Kevin	Carey		6/30/2023	21/21	A
Marshall County	Jay	Porter	Walter Bigger	6/30/2022	---	E3
Noble County	Randall	Will		6/30/2023	17/17	A
North Caddo	James	Dorsey		6/30/2023	9/15*	A
Nowata County	Tyler Gage	Milliman		6/30/2023	17/19	A
Oklahoma County	Mark	Moehle		6/30/2023	17/19	A
Texas County	Kerry	Duer		6/30/2023	14/15	A
Tulsa County	Michael	Patton	Zach Kilburn	6/30/2023	---	E1
West Caddo	David	Farmer		6/30/2023	12/19*	A
Woodward County	Darren	Cottom		6/30/2023	6/9*	A

*Did not meet 75% meeting attendance requirement

RECOMMENDATION FOR APPOINTMENT OR REAPPOINTMENT OF CONSERVATION DISTRICT DIRECTOR

During a board meeting held on <u>March 9</u> , <u>2021</u> , Directors of the <u>Alfalfa County</u> Conservation District	
took action for:	
<input checked="" type="checkbox"/> Reappointment <input type="checkbox"/> Appointment due to: <input type="checkbox"/> Resignation <input type="checkbox"/> Expiration of Term <input type="checkbox"/> Death of: _____	
Recommendation(s): _____ _____	
Name: <u>Dane Wilber</u>	
Address: <u>1307 S. Penn. Cherokee, OK 73728</u> _____ _____	
Name: _____	
Address: _____	

For reappointment, the incumbent director attended <u>13</u> of <u>19</u> regular scheduled meetings during the immediate past term.	
*If director did not attend 75% of regular scheduled meetings during the immediate past term, please attach a letter from the board outlining why the recommendation is being made.	
<input checked="" type="checkbox"/> Copy of Cooperator Agreement or Application is Attached	
I have verified with the <u>Alfalfa County</u> County Election Board that the recommended person(s) is a registered voter within the boundaries of said conservation district.	
 _____ District Representative	<u>3/9/21</u> Date
 _____ Board of Directors Representative	<u>3-9-21</u> Date

OCC Use Only
Agenda/Action Date: _____


OCC Use Only
Director ID: _____

OCC Use Only
District No: _____

TO BE FILLED OUT BY APPLICANT:

(Please print legibly, all fields required)

Name: <u>Dane Wilber</u>	
Date of Birth: <u>05/24/1988</u>	
Mailing Address (street/city/zip): <u>1307 S. Pennsylvania Cherokee, OK 73728</u>	
Primary Phone: <u>580 884 7802</u>	Cell Phone: <input checked="" type="checkbox"/> Alternate Phone: <input type="checkbox"/>
E-mail Address: <u>dane.wilber@gmail.com</u>	
Conservation District: <u>Alfalfa County</u>	
Have you previously served on this or any other Conservation District Board? <u>Yes</u>	
If yes, list district name and dates served or date began serving if no break in service: <u>Alfalfa County</u>	

Signature: <u></u>	Date: <u>3/30/21</u>
---	----------------------

A COPY OF YOUR COOPERATOR AGREEMENT OR APPLICATION FOR COOPERATOR AGREEMENT MUST BE SUBMITTED WITH THIS FORM.



Alfalfa County Conservation District

Office of District Directors • (580) 596-2883
401 W. Cherokee Ave., Suite C • Cherokee, OK 73728

Trey Lam,
Executive Director
Oklahoma Conservation Commission
2800 Lincoln Blvd, Ste 200
Oklahoma City, OK 73105

March 29, 2021

Dear Mr. Lam,

Mr. Dane Wilber was unable to attend the required Board Meetings during his 2 year term.

Mr. Wilber is a fairly new and a young board member to our team. He is a huge asset to our board and brings great ideas with good insight into our programs and discussions with his business knowledge and farming experience. He is not only an asset to the Alfalfa County Conservation Board, he is an asset to the County as well.

We are very fortunate and honored to have Mr. Wilber as a Board member, who is not afraid to voice his input, questions and/or concerns.

Mr. Wilber is the owner and operator of "Wilber Fertilizer". He conducts business with a very small staff. As we all know, when the timing is right, you have to go. He is also a Certified Crop Advisor.

Mr. Wilber works as an EMT on the Alfalfa County Ambulance service.

Mr. Wilber is a farmer and rancher on his family farms. Unforeseen circumstances arise when dealing with cattle. When you receive a call that your cattle are out you have to drop everything for safety reasons and take care of it.

Mr. Wilber is on his church board and has 3 young children. He is a family man and needs time with his family.

Due to Covid, Mr. Wilber and his family was quarantined for 14 days and was unable to attend a Board Meeting. The Alfalfa County Conservation Board of Directors have chosen to meet monthly during the Covid pandemic, with the State mandated regulations in place, and also met during the arctic storm.

In a rural community, like Alfalfa County, Mr. Wilber wears several hats to make this a better place to live.

Sincerely,

Scott Cormack, Chairman



North Caddo Conservation District

201 E. Main • Box 698 • Hinton, Ok 73047 • 542-3205

April 6, 2021

Trey Lam
Executive Director
2800 North Lincoln Blvd., Suite 200
Oklahoma City, OK 73105

Dear Mr. Lam:

The appointment of James Dorsey expires June 30, 2021. Mr. Dorsey has not attended the required 75% of REGULAR scheduled board meetings. Mr. Dorsey attended 9 out of 15 regular scheduled meetings. 4 out of the 5 regular meetings he missed were during COVID and he or his family had been exposed/tested positive and were self-quarantining. 1 out of the 15 meetings was a no quorum.

Mrs. Weathers, District Secretary did not realize that SPECIAL meetings could not be counted in for figuring the percentage. The board had canceled 5 meetings during the pandemic and Mrs. Weathers would schedule special meetings to take care of that month's business. Mrs. Weathers understands now that if a meeting is canceled she must submit the Notice of Meeting Change 10 days prior to new date for a Rescheduled Meeting. Mr. Dorsey attended 4 out of 4 special meetings during his past term.

With all the above stated, we ask for leniency from the Commission on the required attendance for Mr. Dorsey. Therefore, we are recommending Mr. Dorsey for reappointment to the North Caddo Conservation District Board of Directors.

Respectfully,

A handwritten signature in blue ink, appearing to read 'John Wyatt', written over a horizontal line.

John Wyatt
Vice Chairman

RECOMMENDATION FOR APPOINTMENT OR REAPPOINTMENT OF CONSERVATION DISTRICT DIRECTOR

During a board meeting held on <u>April 6,</u> <u>2021</u> , Directors of the <u>North Caddo</u> Conservation District took action for:	
<input checked="" type="checkbox"/> Reappointment	
<input type="checkbox"/> Appointment due to: <input type="checkbox"/> Resignation <input type="checkbox"/> Expiration of Term <input type="checkbox"/> Death of: _____	
Recommendation(s): Name: <u>James Dorsey</u> Address: <u>11016 CS 2570 Lookeba, OK 73053</u>	
Name: _____ Address: _____	
For reappointment, the incumbent director attended <u>9</u> of <u>15</u> regular scheduled meetings during the immediate past term. *If director did not attend 75% of regular scheduled meetings during the immediate past term, please attach a letter from the board outlining why the recommendation is being made.	
<input checked="" type="checkbox"/> Copy of Cooperator Agreement or Application is Attached	
I have verified with the <u>Caddo</u> County Election Board that the recommended person(s) is a registered voter within the boundaries of said conservation district.	
<u><i>Amy Weather</i></u> District Representative	<u>4-6-21</u> Date
<u><i>John V. [Signature]</i></u> Board of Directors Representative	<u>4-6-21</u> Date

 OCC Use Only
 Agenda/Action Date: _____


 OCC Use Only
 Director ID: _____

 OCC Use Only
 District No: _____

TO BE FILLED OUT BY APPLICANT:

(Please print legibly, all fields required)

Name: James Dorsey	
Date of Birth: December 25, 1959	
Mailing Address (street/city/zip): 11016 CS 2570 Lookeba, OK 73053	
Primary Phone: 405-542-7149	Cell Phone: <input type="checkbox"/> Alternate Phone: <input type="checkbox"/>
E-mail Address: jdorsey@wheelerford.com	
Conservation District: North Caddo	
Have you previously served on this or any other Conservation District Board? <u>yes</u>	
If yes, list district name and dates served or date began serving if no break in service: North Caddo 1994 to present	

Signature: <u></u>	Date: <u>4-6-21</u>
---	----------------------------

A COPY OF YOUR COOPERATOR AGREEMENT OR APPLICATION FOR COOPERATOR AGREEMENT MUST BE SUBMITTED WITH THIS FORM.

AGREEMENT FOR CONSERVATION DISTRICT COOPERATOR

This is an agreement between the North Caddo Conservation District,
hereinafter referred to as District and Dorsey Farms, Ltd. by James Dorsey
of Rt. #1, Box 169, Lookeba, OK 73053, hereinafter referred to as Cooperator(s).

The Cooperator(s) agrees to:

1. Cooperate with the representative of the District to develop as rapidly as feasible, a conservation plan for his/her/their land.
2. Start applying one or more conservation practices as provided in the conservation plan and which meets the technical standards of the District.
3. Maintain all structures established in an effective condition and continue the use of all other conservation measures put into effect.

The District agrees to:

1. Furnish the Cooperator(s) with technical assistance as needed in developing a sound conservation plan based on a soil and plant inventory of the land.
2. Furnish the Cooperator(s) a conservation soils map, guide, and job sheets for needed conservation practices.
3. Furnish the Cooperator(s) with information, guidance, and needed technical assistance as available for proper maintenance of established conservation measures.

It is mutually agreed that:

1. Provisions of this agreement are understood by the Cooperator(s) and the District and that neither shall be liable for damage to the other's property resulting from carrying out this agreement unless such damage is caused by negligence or misconduct.
2. This agreement supersedes any previous Conservation Agreement between the Cooperator(s) and the District.
3. This agreement will become effective on the date of the last signature and may be terminated by either party upon written notice.

Signature of Cooperator(s) Dorsey Farms Ltd

Date 12-6-93

James Dorsey

Date _____

Signature of Chair x

John W. Scott

Date 12-8-93

RECOMMENDATION FOR APPOINTMENT OR REAPPOINTMENT OF CONSERVATION DISTRICT DIRECTOR

During a board meeting held on <u>April 1st</u> , <u>2021</u> , Directors of the <u>West Caddo</u> Conservation District	
took action for:	
<input checked="" type="checkbox"/> Reappointment	
<input type="checkbox"/> Appointment due to: <input type="checkbox"/> Resignation <input type="checkbox"/> Expiration of Term <input type="checkbox"/> Death	
of: <u>David Farmer</u>	
<hr/> Recommendation(s):	
Name: <u>David Farmer</u>	
Address: <u>30049 CS 2540 Fort Cobb, OK 73038</u>	
<hr/> Name: _____	
Address: _____	
<hr/> For reappointment, the incumbent director attended <u>12</u> of <u>19</u> regular scheduled meetings during the immediate past term.	
*If director did not attend 75% of regular scheduled meetings during the immediate past term, please attach a letter from the board outlining why the recommendation is being made.	
<input checked="" type="checkbox"/> Copy of Cooperator Agreement or Application is Attached	
I have verified with the <u>Caddo</u> County Election Board that the recommended person(s) is a registered voter within the boundaries of said conservation district.	
<u>Robert Doyd</u> District Representative	<u>4/1/2021</u> Date
<u>[Signature]</u> Board of Directors Representative	<u>4/1/2021</u> Date

 OCC Use Only
 Agenda/Action Date: _____


 OCC Use Only
 Director ID: _____

 OCC Use Only
 District No: _____

TO BE FILLED OUT BY APPLICANT:

(Please print legibly, all fields required)

Name: David Farmer	
Date of Birth: 1/07/1977	
Mailing Address (street/city/zip): 30049 CS 2540 Fort Cobb, OK 73038	
Primary Phone: (405) 664-7107	Cell Phone: <input checked="" type="checkbox"/> Alternate Phone: Cell Phone: <input type="checkbox"/>
E-mail Address: ecfdozer@yahoo.com	
Conservation District: West Caddo	
Have you previously served on this or any other Conservation District Board? Yes	
If yes, list district name and dates served or date began serving if no break in service: West Caddo August, 2013 to Present	

Signature: 	Date: 4/6/21
--	---------------------

A COPY OF YOUR COOPERATOR AGREEMENT OR APPLICATION FOR COOPERATOR AGREEMENT MUST BE SUBMITTED WITH THIS FORM.



West Caddo Conservation District

P.O. Box 96
FORT COBB, OKLAHOMA 73038

CONSERVATION AGREEMENT

This is an agreement entered into by the West Caddo Conservation District referred to hereinafter as the "District" and

D-Bob Jarman
(NAME)

30047 County Street 2540
(ADDRESS)

Fort Cobb OK
73038

referred to hereinafter as "Cooperator".

THE COOPERATOR AGREES TO:

1. Cooperate with the representative of the District to develop as rapidly as feasible a conservation plan for his land.
2. Start applying one or more conservation practices as provided in the conservation plan and the technical standards of the district.
3. Maintain all structures established in an effective condition, and to continue the use of all other conservation measures put into effect.

THE DISTRICT AGREES TO:

1. Furnish the cooperator technical help as needed in developing a sound conservation plan based on a soil and plant inventory of the land.
2. Furnish the cooperator a conservation soils map, guide and job sheets for needed conservation practices.
3. Furnish the cooperator technical help and equipment, as available to assist in applying the conservation plan in proper sequence.
4. Furnish the cooperator information, leadership, and needed technical help as available for proper maintenance of established conservation measures.

IT IS MUTUALLY AGREED THAT:

1. Provisions of this agreement are understood by the cooperator and the District, and neither shall be liable for damage to the other's property resulting from carrying out this agreement unless such damage is caused by negligence or misconduct.
2. This agreement supercedes any previous Conservation Agreement between the Cooperator and the District.
3. This agreement will become effective on the date of the last signature and may be terminated by either party.

8-1-13
(Date)

[Signature]
(Cooperator)

8-1-13
(Date)

WEST CADDO CONSERVATION DISTRICT

By William Saunders IV
(Chairman, Board of Directors)

J Pye
CHAIRMAN
Bobby Weidenmaier
SECRETARY
Randy Blood
MEMBER



D-Bob Farmer
VICE CHAIRMAN
Stephen Morales
MEMBER
Robert Doyel
DISTRICT MANAGER

P.O. BOX 96 FORT COBB, OK 73038-0096 PHONE (405) 643-5102
wcaddocd@conservation.ok.gov

April 1, 2021

**Mr. Trey Lam
Executive Director
Oklahoma Conservation Commission
2800 N. Lincoln Blvd., Suite 160
Oklahoma City, OK 73105-4210**

Dear Mr. Lam,

David Farmer's term of appointment expires June 30, 2021. Mr. Farmer has not attended the required 75% of board meetings due to work, family obligations and COVID exposure/quarantine.

During the pandemic we continued to hold in person meetings while socially distancing. We limited the board to only three attending to achieve a quorum to reduce exposure.

At this time, we are unable to find anyone interested in serving on our board with the exception of Mr. Farmer. Therefore, we are recommending Mr. Farmer for reappointment to the West Caddo Conservation Board of Directors.

Respectfully,

A handwritten signature in blue ink, appearing to be "J. Pye".

**J. Pye
Chairman**

RECOMMENDATION FOR APPOINTMENT OR REAPPOINTMENT OF CONSERVATION DISTRICT DIRECTOR

During a board meeting held on March 9, 2021, Directors of the
Woodward County Conservation District

took action for:

☒ **Reappointment**

☐ **Appointment due to:** ☐ Resignation ☐ Expiration of Term ☐ Death

of: Darren Cottom

Recommendation(s):

Name: _____

Address: _____

Name: _____

Address: _____

For reappointment, the incumbent director attended 6 of 9 regular scheduled meetings during the immediate past term.

*If director did not attend 75% of regular scheduled meetings during the immediate past term, please attach a letter from the board outlining why the recommendation is being made.

☒ Copy of Cooperator Agreement or Application is Attached

I have verified with the Woodward County Election Board that the recommended person(s) is a registered voter within the boundaries of said conservation district.

Susan Burt

District Representative

3-9-21

Date

McD

Board of Directors Representative

3-9-21

Date

OCC Use Only
Agenda/Action Date: _____

OCC Use Only
Director ID: _____

OCC Use Only
District No: _____

TO BE FILLED OUT BY APPLICANT:

(Please print legibly, all fields required)

Name: Darren Cottom	
Date of Birth: March 1, 1965	
Mailing Address (street/city/zip): 211644 E CR 54 Mutual, OK 73853	
Primary Phone: 580-334-4092	Cell Phone: <input checked="" type="checkbox"/> Alternate Phone: Cell Phone: <input type="checkbox"/>
E-mail Address: dcottom@stridebank.com	
Conservation District: Woodward	
Have you previously served on this or any other Conservation District Board? <u>yes</u>	
If yes, list district name and dates served or date began serving if no break in service: Woodward County Conservation District, began serving May 2020	

Signature: <u>Dan Cott</u>	Date: <u>3/9/21</u>
-----------------------------------	----------------------------

**A COPY OF YOUR COOPERATOR AGREEMENT OR APPLICATION FOR
COOPERATOR AGREEMENT **MUST BE SUBMITTED WITH THIS FORM.****

CONSERVATION DISTRICT COOPERATOR AGREEMENT

This is an agreement between the WOODWARD COUNTY Conservation District, hereinafter referred to as District and DARREN COTTON, hereinafter referred to as Cooperator(s).

Check either Landowner or Non-landowner box:

☒ **Landowner:**

The Cooperator(s) Agrees to:

1. Cooperate with the representative of the District to develop as rapidly as feasible, a conservation plan for his/her land.
2. Start applying one or more conservation practices as provided in the conservation plan and which meets the technical standards of the District.
3. Maintain all conservation practices established in an effective condition and continue the use of all conservation measures put into effect.

The District Agrees to:

1. Furnish Cooperator(s) with technical assistance as needed in developing a conservation plan based upon a soil and plant inventory of the land.
2. Furnish the Cooperator(s) a conservation soils map, aerial photo and job sheets for needed conservation practices.
3. Furnish the Cooperator(s) with information, guidance and needed technical assistance as available for proper maintenance of established conservation measures.
4. Keep Cooperator(s) informed of conservation programs suitable for implementation on their land.

☐ **Individual Non-Landowner, Organization or Business:**

The Cooperator Agrees to:

1. Work with representatives of the District to carry out planned projects, assist with district activities and participate in district events.
2. Become knowledgeable about the District. Suggested ways to do this are attend board meetings, volunteer to help with District activities, read District materials, attend conservation meetings or visit with district directors or staff.
3. Provide input to the District as they develop their conservation goals and needs assessments.

The District Agrees to:

1. Provide information and education to the Cooperator(s) so they will be informed about the District, conservation programs, and District activities.
2. Provide opportunities for Cooperator(s) to become involved in information and education events and activities, and other District activities and projects.
3. Provide recognition to Cooperator(s) for assistance to the District.

It is mutually agreed that:


1. Provisions of this agreement are understood by the Cooperator(s) and the District and that neither shall be liable for damage to the other's property resulting from carrying out this agreement unless such damage is caused by negligence or misconduct.
2. This agreement supersedes any previous Cooperator Agreement between the Cooperator(s) and the District.
3. This agreement will become effective on the date of the last signature and may be terminated by either party upon written notice.

Signature of Cooperator(s) Dan Cotton Date 3-11-20

Date _____

Signature of District Chair Mesley Crew 3-11-20

Date approved by district board _____



Woodward County Conservation District
3300 Oklahoma Avenue, Suite 800 - Woodward, OK 73801-4018
Phone (580) 256-5320 Ext. 108
E-mail: woodwardccd@conservation.ok.gov

April 13, 2021

Trey Lam
Executive Director
Oklahoma Conservation Commission
2800 N Lincoln Blvd, Suite 200
Oklahoma City, Ok 73105

RE: Darren Cottom, Board Member Woodward County

Dear Mr. Lam:

Darren Cottom is our newest board member; he is an asset to our Board he was appointed May 2020. Mr. Cottom has great ideas, insight and knowledge regarding business and farming. Mr. Cottom is the Vice President and Commercial Ag Lender at Stride Bank here in Woodward, he brings a lot of knowledge to the table when he can attend our meetings. He willingly participates in discussions giving his concerns and ideas.

We are very pleased and fortunate to have Mr. Cottom volunteer his time and efforts to attend our board meetings. Mr. Cottom had knee surgery in January 2020 and missed that board meeting due to this surgery.

Sincerely,

A handwritten signature in blue ink, appearing to read "M. Smith".

Michael Smith
Chairman

MS/sb

BOARD OF DIRECTORS

Wesley Crain
Woodward, OK

Michael Smith
Sharon, OK

David Story
Sharon, OK

Kristin Stinnett
Mooreland, OK

Darren Cottom
Mutual, OK

Conservation District
Joint Plans of Operation
July 1, 2021 – September 30, 2022
Recommendations for Approval

Area I

Dewey
Major

Area II

Payne

Area III

Craig

Area IV

Area V

**OKLAHOMA CONSERVATION COMMISSION
ADMINISTRATION STAFF – SUMMARY OF ACTIVITIES
FOR APRIL
Monday, May 03, 2021**

Executive Director/Assistant Director

- Participated in Board Call with NASCA
- OCC Website – Koch Communications
- Telework Policy planning for return to OCC offices
- OCC discussion with Secretary Arthur
- Senate Rural Caucus presentation on OCC programs
- OK Conservation District Risk Management review
- Met with Kelly Massey, ODAFF Human Resources, and Lisa Knauf-Owen
James Powers, RIPE organization
- Mandatory Cost-Share Training
- NACD Tribal RPG
- Fourche Maline 7M NRCS, OCC, City Wilburton and Rep Grego concerning rehab of Lake
Lloyd Church
- All Staff Meeting
- NACD virtual Coffee Hour
- BrightPath Change Agent Network Leadership Town Hall
- Federal Funding Priorities
- Attended the Kay County Board meeting to discuss the feral swine project.
- Announced the feral swine technician positions. Fielded numerous calls regarding the
positions. Vacancy announcement closed April 21. Began reviewing applications.
- Completed the 3rd quarter cost containment report for OMES.
- Provided expenditure data to divisions to prepare for next fiscal year.
- Worked with ODAFF finance to make adjustments to district purchase orders.
- Completed quarter ending financial and accomplishment reports for NACD TA grants.
- Worked through issues with the agency's SAM registration.
- Processed benefits paperwork and e-verification for new conservation district employees.
- Processed invoices.
- Attended Cost-Share Teams training for districts.
- Worked with Pittsburg County to advertise for a district technician.

- Researched unpaid OMES invoices.
- Requested Vendor ID's for new employees.
- Met with OMES Risk Management team to discuss renewal of district liability policy.
- Made feral swine presentation for NRCS Team 21 (southeast Oklahoma) via Zoom
- Participated in the NACD Stewardship and Education Committee meeting.
- Participated in OMES CFO meeting.
- Participated in the NACD south central region call.
- Worked with ODAFF Finance to push through a budget revision for AML.
- Provided comments on ODEQ smoke management policy.

Clancy –

- Updated District Assessment files for FY21/FY22
- Participated in NACD Fly-In meetings
- Assisted Texas County with items related to departure of their District Secretary; placed announcement for the position on Indeed
- Reviewed JPOs and provided feedback
- District Employee CoLA raise – answered questions, reviewed payroll, preclaims, and forms
- Drafted new “Notice of Newly Elected Officers” form
- Provided basic tech support/troubleshooting to Districts and OCC employees so they hopefully wouldn't have to contact OMES
- Prepped for and held two Teams training sessions covering Director Elections & Appointments; provided resources in Teams post training
- Helped Jimmy Emmons with new phone set-up
- Attended website meeting with KOCH
- Built a director total years of service report in the Director database
- Built and rolled out the new district directory
- Sent out certificates, letters, and new director information for April approved Director appointments
- Director elections – answered questions, received proof of publications for Notice of Filing Period
- Reviewed and tracked FY21 Major Project Status Reports
- Assisted Deer Creek onsite with taxes, payroll, and other questions
- Worked with Jefferson County to determine which items were missing/due
- Researched old claim clean-out/destruction
- Coordinated training/work day with Johnston and Marshall CCD's
- Attended Texas County April board meeting and provided onsite assistance with taxes, payroll, employee vacancy questions
- Attended District Employee Teams Cost-Share training session
- Attended all-staff meeting and gave short run-down of the district employee teams training District Services is doing

- Created a PDF of current Conservation District Handbook for the website at the request of KOCH
- Updated the new director information packets

Misc/General throughout the month:

- Works coding
- Preclaims and claims
- Assorted district assistance via phone calls, emails, texts, Teams
- Director appointment forms and notebooks
- Core queries
- Paying bills/ordering office supplies
- Filed preclaims and deposit information
- Participated in OACDE conference calls
- Updated website as needed/requested
- OPERS reports
- Made additions to Ripple Effect for District services/reviewed for edits
- Updated fund report
- Reviewed submitted district minutes

Tarron –

- Scheduled NACD Virtual Fly-In Meetings and facilitated meetings
- Mail distribution for Conservation Commission
- Prepared the Commission Meeting minutes from the previous regular scheduled meeting for review and approval
- Finalized April Commission meeting packet: Prepared tentative meeting agenda; Agreements exhibit, Recommendations for Appointment exhibit, Administration Division Monthly Summary, Commissioner Travel Claims
- Compiled the tentative meeting packet for hard-copy and email distribution to Commission members and principal staff and sent email Meeting Notice
- P-card purchases/works coding
- Travel claims for Conservation
- Timekeeper for Administration, Conservation and GIS
- Mileage reports for Administration and Conservation
- Booking lodging for Conservation and Administration
- All Staff Agency Meeting scheduling and facilitating
- Other administrative duties such as answering main line, filing, maintaining Executive Director's calendar, ordering office supplies for the Conservation Commission & setting meetings and facilitating meetings for other staff and any other special requests.
- Out of State Travel Training

Communications Summary for May:

- Made two trips on the Icehouse Project. The first was to the Hall's Dairy near Cushing and the second to the Icehouse at Edmond. Took several hundred photos. Pulled the best from each and posted 20 to 30 of each to social media. The first post (on the OCC Facebook page), from the Dairy reached 2,319 people, had 20 likes and 8 Shares. The second post, from the Icehouse, reached 2,341 people, had 19 likes and 8 Shares.
- The NRCS video titled "Woody Residue Treatment", listing Jimmy Emmons with OCC, was picked up by RFD-TV.
- A Facebook post announcing two Feral Swine Control Technicians positions reached 28,554 people with 226 Shares and 39 likes.
- Took photos at both the House and Senate Rural Caucus events in which OCC Executive Director Trey Lam spoke at the Capitol. Posted to social media following each event.

The Speaker Videos from the OACD State Meeting were completed and placed by Macee Hammack of NRCS on the OCC YouTube Channel <https://bit.ly/3hCiYJJ> . With this, 23 videos have been added to the Channel in the last month. Hammack worked very hard to break many of these down into individual videos. There have been 66 videos added since last summer.

GENERAL COUNSEL APRIL 2021 SUMMARY

Meetings Attended:

- **April 1** Principal Staff Meeting - Teleconference
- **April 5** Commission Meeting – Teleconference
- **April 6** AML McMillan Update Meeting – Oklahoma City, OK
- **April 8** Meeting OK Turnpike Authority/Fair Oaks AML - Teleconference
- **April 13** Meeting with City of Wilburton/NRCS on Fourche Maline 7M - Zoom
- **April 14** Landowner Meeting AML McMillian Project – Poteau, OK
- **April 20** OCC All Staff Meeting – Office 365 Teams
- **April 21** AML McGirt Update Meeting – Office 365 Teams
- **April 21** PDM Meeting with NRCS – Teleconference
- **April 29** Principal Staff Meeting - Office 365 Teams

Conservation District Issues:

- Responded to issues & questions for or on behalf of the following conservation districts: Arbuckle CD, Grant County CD, Logan County CD, Johnston County CD, Murray County CD, Oklahoma County CD, Seminole County CD, Sequoyah County CD, South Caddo CD, Tulsa County CD, and West Caddo CD
- Responded to questions or issues by conservation districts regarding the following topics: energy company agreements and access, flood control structure informational documents and presentations, open meetings and open records act questions; dam safety and repairs, easement violation, district director appointments, director election process, criminal records, and workers compensation
- Rehabilitation Projects: complete in December
 - **Upper Black Bear Creek Site 62** – Reviewed draft of easements for the City as the work to finalize land rights on the few remaining properties. Condemnation is still pending on a few remaining properties.

- **Sallisaw Creek Site 33** – The Appeal Hearing set for December 10, 2020 was continued by no new date has been rescheduled. The court has not ruled on the Defendant's & Intervener's Response Briefs filed on November 13, 2020;
- **Criner Creek Site 5** – Discussions with Landowner and attorney regarding rehabbing and making repairs of Site 5 through donated services. All partners are looking at viability. Landowners presented their ideas to the McClain County CD.
- **Fourche Maline 7M** – After a teleconference with the City, the Mayor and City Attorney are moving forward with the acquisition of land rights. Sample easements and documents have been shared to assist. The design and specifications have been shared with the City's engineers.
- Other Flood control Issues:
 - **Bear-Fall Coon Creek Site 20** – The property owner placed a home below the lower hazard dam causing the dam to be reclassified as a high hazard dam. The hazard classification assessment will be completed by June 22 for submission to the ADA of Logan County. The case is on hold until the assessment is completed.
 - **Caddo Creek Sites & Lower Bayou Creek Site 8** – The Attorney General's Office (AGO) has been provided all the costs for the repairs to the Caddo sites for review and consideration. We are waiting to hear what legal actions will be taken against the landowner to collect for the cost of repairs.
 - **Fort Cobb Lateral 7** – Review of proposed wind energy turbine and line for Apex Energy. Have reworked turbine location and trying to finalize final collection line placement and agreement. The design for the collection line has been submitted for review.
 - **Caddo Creek Sites 4, 5, & 6** – Review of proposed wind energy facilities for Rockhaven Wind Project, LLC. Drafted consent agreement for Arbuckle Conservation District.
 - **Stillwater Creek Site 46 (Karsten Creek)** – Working with OSU to review flooding of the golf course area and what actions can be taken to reduce the flooding.
 - **Little Wewoka Creek Site 1** – Coordinating a teleconference with the landowners and the Choctaw Nation to explain the situation and what the District is requesting. Gathering information to share with landowners.

- **Wildhorse Creek Site 4** – Calls have been made in April 2021 to the landowner to re-enforce his responsibility to repair the damage to the site. If he does not respond appropriately then the District may have to make the repairs and proceed with collections to get reimbursed for the repair costs.
- **Big Wewoka 8** – ODOT is planning to widen State Highway 99 in Seminole County. ODOT has revised their plans for the road expansion locations so as to not impact Site 8 which is a high hazard dam that is on the list for rehabilitation.

AML:

- General administrative correspondence and reviews
- McGirt - AML issues
- McMillin-Graf Reclamation Project – landowner concerns
- Robson/Fair Oaks
- Assisted in media response with PIO

General Commission Issues:

- Contracts and Agreements: 2
- Conservancy District Response: 3
- Issues regarding the Supreme Court ruling in McGirt
- Open Records Request: 1
- Presentation prep: 1
- Legislative issues: 2
- Document Reviews: 2
- Conservation District Employee Handbook (Research and prep Stage 1)
- Response to OWRB regarding Boomer Lake permitted water
- Other small research projects: 6

OKLAHOMA CONSERVATION COMMISSION
WATER QUALITY DIVISION
APRIL MONTHLY SUMMARY
Shanon Phillips, Director
May 3, 2021

Illinois River Riparian Easement Program

- No new information. The program will pick up after May

Blue Thumb April Report

Blue Thumb Water Quality Education Program

Water Quality Division, Oklahoma Conservation Commission

Report for Cheryl Cheadle, Candice Miller, Kim Shaw, Becky Zawalski, Rebecca Bond

Compiled activity for March: +189

11 attendees participated in a Faculty Learning Community (Zoom meeting) about Citizen Science and Higher Education in Oklahoma. Cheryl did a Zoom presentation for the Interior Highlands Mollusk Conservation Group (66 attendees). Kim facilitated a groundwater screening event at Harper County CD during which 11 students analyzed 30 well water samples. We had 91 engagements, 14 likes and 12 shares on FB. (These numbers are for videos and educational outreach beyond our usual social media activity. The numbers were retrieved on April 20, 2021.)

Ongoing Activities: Kim, Candice and Becky are working with volunteers to process winter macroinvertebrate samples and complete the quarterly QA sessions.

April Activities:

Blue Thumb Trainings

4/10-11: Blue Thumb Training at OSU, Stillwater

Other Educational Outreach Efforts:

- 4/1: McClain County CD outreach call
- 4/5: Caney Valley CD outreach call
- 4/6: North Caddo CD outreach call
- 4/7: Cherokee County CD outreach call
- 4/7: Craig County CD outreach call
- 4/7: Dewey County CD outreach call
- 4/8: Nowata County CD outreach call
- 4/8: Ellis County CD outreach call
- 4/13: Conservation Fair, Pawnee County Fairgrounds (90 2nd, 3rd and 4th graders)
- 4/15: Creekside meeting with Charles Threadgill (1 attendee)
- 4/16-17: Professional development workshop for teachers
- 4/17: Lake McMurtry Spring Celebration, Stillwater (40 attendees)
- 4/20: Virtual Mini-Academy for Monitoring for OSU class
- 4/27: Dewey County CD Natural Resource Day, Taloga

- 4/27: Girl Scout event, Altus
- 4/27: NW OKC Library event, OKC

Presentations Given by Staff or Volunteers:

Staff did not present at conferences or meetings during April.

Meetings, Calls and Conferences or Trainings Attended by Staff

- 4/2: Meeting about GRDA summer camps
- 4/5: NMC VM Committee meeting (conference planning)
- 4/5: Monarchs on the Mountain virtual 2021 kick-off event
- 4/6: Meeting with Kara Clendenin about Tulsa Opportunity Project menu of Options
- 4/8: Meeting with Tulsa Public Schools about menu of options
- 4/8: Yard by Yard meeting with Cotton County CD (virtual)
- 4/13: Blue Thumb staff meeting
- 4/13: Meeting with Wagoner County CD about summer library program
- 4/15: CADRE Zoom
- 4/19-23: 2021 National Monitoring Conference (virtual)
- 4/19: Project WET Region 5 meeting
- 4/20: Full staff meeting
- 4/21: Project WET Council meeting
- 4/21: Project WET I & T Team meeting
- 4/21: Yard by Yard meeting with Deer Creek CD
- 4/22: Yard by Yard meeting with OACD
- 4/23: Hub funding call with Clay Pope
- 4/26: USURP meeting
- 4/27: Call with Perry Thomas about NALMS (conference planning)
- 4/27: WETconnect Training and Webinar
- 4/28: Citizen Science in Higher Education in Oklahoma FLC meeting

Work in Priority Watersheds

- 4/2: IRWP sampling event
- 4/5: IRWP sampling event
- 4/6: Meeting in Waldron, AR about WBP for Poteau River in AR
- 4/14-16: IRWP sampling events
- 4/28: Call with Steve Patterson about Lake Wister WBP
- 4/29: IRWP sampling event

Activities Scheduled for May:

- 5/1: Plant Festival, Atoka
- 5/3-14: Citizen Science Association virtual conference
- 5/4: BT staff meeting
- 5/4: Monarchs on the Mountain meeting
- 5/5-6: Kingfisher County CD Outdoor Classroom
- 5/6: Visioning meeting (Amy, Cheryl, Rebecca)
- 5/7: Project WET Workshop, Strother

5/10-11: Education event at Jenks Middle School
5/12: Project WET webinar
5/12: OKEECC quarterly meeting
5/13: Ag Day on Lincoln
5/13: NMC Volunteer Monitoring Workgroup call
5/14: LTWA Education Committee meeting
5/17: Project WET Region 5 meeting
5/17: Monarchs on the Mountain meeting
5/18: Blue Thumb staff meeting
5/19: OCLWA Board meeting
5/19: Project WET Council meeting
5/19: Project WET I & T Team meeting
5/20: District outreach follow-up meeting
5/24: Riparian education meeting with the City of Norman
5/26: S3OK Virtual Academy meeting

Management Staff

1. Participated in the following meetings/calls:
 - a. Principal Staff (04/01; 04/29)
 - b. NACD Congressional Fly in (04/02)
 - c. Commission Meeting (04/05)
 - d. Field visit with Steve Patterson and Greg Phillips (04/06)
 - e. NALMS conference planning (04/07)
 - f. Field visit to the wetland project with Steve Patterson (04/08)
 - g. Field visit to the Illinois River with Ed Fite and Steve Patterson (04/09)
 - h. Lake Thunderbird Watershed Advisory group (04/12)
 - i. Mid-year program review with EPA (04/13)
 - j. Illinois River WG Steering Committee (04/15)
 - k. Full staff meeting (04/20)
 - l. National Monitoring Conference (04/19-04/23)
 - m. USURP working group (04/26)
 - n. Many conference calls with various Division and agency staff throughout month
2. Finalized 319 program annual report and sent to EPA
3. Reviewed and ranked applications and completed selection of candidate for Shelby's position
4. Performed many administrative tasks
5. Worked on numerous IT related issues
6. Responded to numerous internal and external info requests throughout the month
7. Supervised WQ Draw
8. OSU Ag Economics Conference

Soil Health Education Program

- **Conservation Board Meeting attendance, all soil health team members participated in at least one of these meetings-** Garfield, Kingfisher, Grant, Kay, Dewey, Ellis, Craig, McClain, Nowata, Ottawa, Wagoner, Cherokee, and Tulsa
- Harper County meeting – Virtual Outdoor Classroom development for soil health
- Economics of Prescribed Fire meeting with Chickasaws

- Meeting with Ice House for Regen concepts
- Meeting with OSU about General Mills project –
- Producer consulting and visits
- Land judging coaching -
- Farm consultation for Roger Watson in Weatherford, OK
- Re-visit to Roger Watson's to take soil samples
- Guest speaking at OSU about Regen ag -Amy
- Discuss on-farm events with Ryan Slabaugh from Acres USA
- USURP call with Dan Dvoretz
- Custer Count Soil Health Field Day
- Monarch discussion at Grogg's Green Barn
- Kiamichi Tech Center Soil Health 101 class
- Soil Sampling in Adair, OK -Blane
- Several days of gathering WORMS data on different farms in Canadian County, outreach following data collection-Austin
- Soil Health newsletter-Austin

Monitoring

- Continued routine water quality monitoring for the Rotating Basin Project 5.4 (RBP 5.4) (Lower Red River Basin) cycle.
- Continued routine water quality monitoring for the Rotating Basin Project 4.4 (RBP 4.4)(Upper Red and Washita Basins) cycle
- Continued monthly water quality sampling at 5 stream sites in the Neosho River Basin Regional Conservation Partnership Program (RCPP) Project area
- Continued monthly water quality sampling at 3 stream sites in the Little Beaver Creek watershed in support of the Little Beaver NRCS National Water Quality Initiative (NWQI)
- Continued support for the monitoring of Holi-Tuska Creek in support of the New Spiro Lake Project in LeFlore County
- Continued subsampling macroinvertebrate collections in preparation for identification by the taxonomist

Wetlands

- Completed approximately 20 wetland determinations.
- Responded to citizen requests for locating restorable wetlands through the Wetland Registry hosted on the Wetlands Program Website.
- Conducted mitigation plan review for potential wetland mitigation properties for an *In-Lieu-Fee* program and wetland mitigation banks.
- Continued coordination with Oklahoma State University (OSU) on a floodplain wetland mapping project.
- Continued revising protocol for Restorable Wetland Identification Protocol (RWIP) to improve the ability of the method to locate sites with a high potential for restoration feasibility.

- Coordinated with OSU on developing a guidebook and training program for the Oklahoma Rapid Assessment Method (OKRAM), a protocol that can be used to determine wetland condition.
- Continued field reconnaissance for the National Wetlands Condition Assessment (NWCA).

Technical Writing & Records Management

Staff conducted the following activities:

- Fulfilled multiple information requests
- Entered sampling information
- Performed routine quality assurance on monitoring data
- Continued working to change database from Access to AWQMS
- Continued analyses to track trends in stream health across the state using the last 20 years of Rotating Basin Program monitoring data.
- Presented on Water Quality Division programs at the Caney Valley, N. Caddo, Cherokee, Dewey, Ellis, Craig, McClain, Nowata and Wagoner District Board meetings.
- Staff virtually attended and presented at the National Monitoring conference (April 19th-23rd).



Blue Thumb—In Pictures

April 2021



Back into Training

This month, we eased back into working with groups with a training at Oklahoma State University in Stillwater. We had a smaller than normal training, and then split them up further into two groups. Both groups went through Stream Ecology Training and Stream Monitoring training to become new Blue Thumb volunteers!



Groundwater screening

This month, we teamed up with Harper County Conservation District and Buffalo High School to conduct a groundwater screening event. 11 junior and senior high school students tested 30 well water samples from local residents for pH, chloride, nitrate, alkalinity, and sulfate.



Education, Education, Education

Pawnee County Conservation District had a Natural Resource Day this month outside! Children of different ages were able to come and learn about water, the critters that live in the water, and how they can help conservation efforts.



Left: Blue Thumb volunteer Susan teaches all about trees and how they can help our local waterways.

Right: Cheryl Cheadle used the EnviroScape to explain nonpoint source pollution to kids.

**OKLAHOMA CONSERVATION COMMISSION
OFFICE OF GEOGRAPHIC INFORMATION & TECHNICAL SERVICES DIVISION
MONTHLY SUMMARY**

Mike Sharp, State Geographic Information Coordinator & Director

April, 2021

OGI & TS Activity

- Worked on various hardware and software support issues for OCC non-OMES computer systems.
- Followed up on and provided assistance regarding OMES helpdesk tickets submitted by OCC and District staff.
- Routine server, software and anti-virus and anti-spam maintenance on OGI computer systems.
- Worked on various office IT issues.
- Worked with various conservation districts on IT issues.

Geographic Information System (GIS) Activity

- Provided GIS services to AML, WQ, Soil Health and Administration.
- Provided assistance to OACD with survey development

Office of Geographic Information/State Geographic Information Council

- Worked on OKMaps servers, software and data.
- Worked on compiling parcel data for statewide parcel data layer.
- Worked on continuing to configure new storage unit and server infrastructure
- Provided support to OKMaps users.
- Worked on NG911 administrative boundaries GIS layers, 911 training courses and state 911 repository development.
- Worked on PSAP data boundaries and calculated PSAP Population Estimates for OK 911 Management Authority
- Worked on NG911 grants management
- Participated in DataMark Rise Conference by giving a presentation with Lance Terry concerning the Oklahoma 911 Grants
- Attended SCAUG Virtual User Group Meeting
- Assisted with development of Virtual GIS Day at the Capitol
- Prepared minutes and agenda for May GI Council meeting
- Provided mine mapping services to Williams Diversified Minerals on the St. Joe mine in Ottawa County.

**OKLAHOMA CONSERVATION COMMISSION
ABANDONED MINE LAND DIVISION MONTHLY SUMMARY**

Robert W. Toole, AML Program Director

May 3, 2021

AML Project Management

Owen Cherokee West OSMRE Cooperative Project (Muskogee County)

Construction contract was awarded to The Dill Company for \$154,845.92. Notice to Proceed date was January 5, 2021. The contract time is 165 calendar days with a completion date of June 28, 2021. Construction is progressing.

Loudermilk Phase 1 (Rogers County)

Construction contract was awarded to Weaver Excavating, Inc., for \$256,488.40. Notice to Proceed date was February 2, 2021. The contract time is 185 calendar days with a completion date of August 16, 2021. Construction is progressing.

Taloka Creek South (Haskell County)

Construction contract was awarded to Thomas Construction, Inc., for \$644,590. Notice to Proceed date was March 1, 2021. The contract time is 190 calendar days with a completion date of September 17, 2021. Construction is progressing.

Williams-Talala (Rogers County)

Construction contract was awarded to Weaver Excavating, Inc., for \$133,092. Notice to Proceed date was February 22, 2021. The contract time is 160 calendar days with a completion date of August 11, 2021. Construction is progressing.

Oldham (Haskell County)

Authorization to Proceed with construction has been received from the Office of Surface Mining Reclamation and Enforcement. Construction start is scheduled for August 2021.

Loudermilk Phase 2 (Rogers County)

Final design was completed and accepted by AML. Environmental clearances are pending. Construction start scheduled for August 2021.

Pryor East (Muskogee County)

Realty work is in progress. A contract for aerial survey has been awarded to Aerial Data Service, Inc., for \$17,147.95.

Eason (Rogers County)

Realty work is in progress. A contract for aerial survey has been awarded to Aerial Data Service, Inc., for \$7,933.39.

Fowler (Haskell County)

Construction has been completed. Permanent vegetation is in progress.

Moore South (Rogers County)

Construction has been completed. Permanent vegetation is in progress.

McSpadden East (Rogers County)

Vegetation has been completed, and site is being monitored for management and maintenance.

Selrahc (Haskell County)

Vegetation has been completed, and site is being monitored for management and maintenance.

Moore North (Rogers County)

Construction and vegetation are completed and site is being monitored. Release letter is pending.

McMillin-Graf (LeFlore County)

Vegetation has been completed, and site is being monitored. Maintenance plan prepared and scheduled for spring 2021.

Fair Oaks (Wagoner County)

Design by AML staff is being finalized.

Robson (Wagoner County)

Design by AML staff is being finalized.

Davis (Wagoner County)

Design by AML staff is being finalized.

West Chelsea East (Rogers County)

Rights-of-entry received from all landowners and environmental clearances are pending. Design in progress by AML staff.

West Chelsea West (Rogers County)

Rights-of-entry are being solicited from landowners and environmental clearances are in progress. Design will be in-house by AML staff.

Woytas (Rogers County)

Realty verifications completed. Final design pending land rights. Adjoining landowners being individually contacted for right-of-entry.

Busby (Rogers County)

Design in progress by AML staff. Realty completed. Environmental clearances pending.

Williams (Rogers County)

Design in progress by AML staff. Realty completed. Environmental clearances pending.

AML Administration

- Underground mine mapping and inventory update: on-going.
- Surface mine assessments and inventory on-going in Coal County.
- AML data entry on OK Maps: on-going.
- Realty Research & Verification: on-going.
- Grants Management: on-going.
- Budget Management: on-going.
- Personnel Management: on-going.
- Equipment Management: on-going.
- Operations Management: on-going.
- Update federal Abandoned Mine Land Inventory System: on-going.
- Professional Development: Training schedule for 2021 has been released by the Office of Surface Mining Reclamation and Enforcement (OSMRE) for the National Technical Training Program (NTTP) and the Technical Innovation and Professional Services (TIPS) courses. AML staff will be scheduled as needed.
- AML funding reauthorization is progressing with the introduction of HR1734 in the US House of Representatives. Congressman Markwayne Mullin is a co-sponsor. Oklahoma Congressional Delegation has been briefed.
- Submitted amendment to the Cherokee West Cooperative Agreement. Amendment will add vegetation.

OKLAHOMA CONSERVATION COMMISSION
CONSERVATION PROGRAMS DIVISION
Tammy Sawatzky, Director
May 3, 2021

Administration

- Reconciled O&M and rehab financial records.
- NRCS agreement management for remedial repairs and new construction.
- Participated in a principal staff teleconference.
- Assisted Pontotoc County Conservation District with watershed aide position interviews.
- Made a watershed program presentation at the Team 7 and Team 10 Conservation webinars.
- Participated in the Cost Share Program Teams training.
- Participated in NRCS PDM teleconference.
- Participated in virtual fly-in meetings with Congressman Bice.
- Conducted CPD staff meeting and PMPs.
- Claims processed:

	# of Claims	Amount
CPD Administration	8	\$ 13,989.84
Rehabilitation	1	79,764.67
District O&M	11	48,796.46
TOTAL		\$142,550.97

Operation & Maintenance

- Technical, administrative, and legal/easement assistance to 12 Conservation Districts:

Garvin	Grady County	South Caddo	Arbuckle
Pontotoc County	Logan County	Murray County	Mayes County
McClain County	Wagoner County	East Canadian County	Johnston County
Washita County			
- Attended the Grady County CD board meeting.
- Conducted video pipe inspections in the following conservation districts: Upper Washita, Grady County, Pontotoc County, and Murray County.
- Assessed fire damage to skid steer assigned to East Canadian County CD watershed aide Bradley Martin. While mowing a dam an engine fire started. The skid steer is a total loss.
- Lead a four-member team to assist Arbuckle CD to clear trees and brush on two watershed dams.
- Planned work for six-member team to assist Konawa CD to clear trees and brush on seven watershed dams. Also planned activities for a Watershed Training Day in Konawa CD.
- Assisting Grady County CD staff and directors with planning for new OCC/district watershed shop.
- Approved O&M Funding Requests:

District	Project	Amount
Garvin	Bear Hybarger Channel (3.2 miles) – clear trees/brush	\$112,000.00
Johnston County	Upper Clear Boggy 12 – remove tower obstruction	2,000.00
	Upper Clear Boggy 13 – remove tower obstruction	2,000.00
Kingfisher County	Cottonwood 18 – repair/replace fence	4,991.00
	Cottonwood 19 – repair/replace fence	7,337.25
McClain County	Bear Hybarger Channel (1.5 miles) – clear trees/brush	61,500.00
Murray County	Wildhorse 7 – unplug tower	2,000.00
South Caddo	Sugar 8 – open drain & remove beaver dam	700.00

Watershed Rehabilitation and New Construction

- NRCS rehabilitation agreement management.
- Cottonwood 54 – phase 2 construction continues.
- Accepted bid in the amount of \$4,278,936,83 from C-P Integrated Services, Inc. for Upper Elk Creek Site 23D.
- Attended meeting with officials from Wilburton, NRCS and OCC to discuss rehabilitation of Fourche Maline Creek Site 7M.

- Administrative, technical and land rights assistance to:

Rehabilitation

Sequoyah County – Sallisaw 33 and Sallisaw 36

Town of Wilburton – Fourche Maline 7M

City of Perry – Upper Black Bear 62

Pontotoc County – Upper Clear Boggy 26

LeFlore County – Caston Mountain 1 and 2

East Canadian County – Uncle John 10

Logan County – Cottonwood 54

Town of Meeker – Quapaw 15

NFRR – Upper Elk 23D

Latimer County – Boiling Springs 1

Adair County – Scraper Hollow 2

New Construction

Okfuskee County – Okfuskee N-7

Love County – Lower Bayou 12

Pittsburg County – Brushy Peaceable 5

Cost-Share Program

- Collected data on districts with low participation to determine where the problem areas are, and how we may go about correcting them.
- Spoke with Shannon Phillips about Districts with low participation and how we might get them more involved from a water quality standpoint.
- Created data sheets on Districts with low participation in the effort to show them where their problem areas are.
- Attended several board meetings for districts with low participation in the Cost-Share Program. Discussed ways to get them back on track. (Kay, Atoka, and Cleveland)
- Processed and sent claims down for payment.
- Received final claims for Program Year 21 and will begin putting together report.
- Troubled shoot technical issues in the office for the phones and computer and worked with OMES to get them resolved.
- Conducted a mandatory Cost-Share Training with all districts to discuss the Cost-Share Process and how to correctly file claims
- Met with Tammy, Johnny, and George for CPD monthly meeting. Discussed new business and active projects within conservation programs
- Spoke with Allen from Koch Communication about some new features for the Cost-Share page on the Commission website.
- Continued to take in and organize director participation and ranking systems.
- Claims processed:

# of Claims	# of Districts	Claim Amount		
<u>PY 21 Soil Health Initiative</u>				
10	3	\$31,324.42		
	Nutrient Management	620.9 acres	Prescribed Burning	1,362 acres
	Pasture Planting	183.7 acres		
<u>PY 22</u>				
25	11	\$90,08353		
	Brush Management	12,160.3 acres	Prescribed Burning	383 acres
	Firebreak	43,071 ft	Pond	1,454 cy
	Herbaceous Weed Control	118.2 acres	Well	1