

AGENDA
OKLAHOMA CONSERVATION COMMISSION
Agriculture Building Board Room • 2800 N. Lincoln • Oklahoma City, Oklahoma
Monday, November 6, 2017 - 9:30 a.m.

1. Call to Order.
2. Roll call.
3. Pledge of Allegiance.
4. Discussion and possible approval of the October 9, 2017 regular meeting minutes.
5. Discussion and possible approval of Claims, Financial Statement and Purchase Card Summary (Exhibit #1).
6. Recognition of Commission employees:
 - a. Mike Sharp, Office of Geographic Information and Technical Services Director as OCC Employee of the Quarter
7. Presentation of Commission Agreements (Exhibit #2):
Discussion and possible ratification of the following amended agreement:
 - a. Natural Resources Conservation Service 68-7335-15-19 (OCC-14-SC33-19) to provide engineering services and technical assistance from NRCS for the construction management activities of the floodwater prevention dam known as Sallisaw Creek Watershed Site 33 located near the town of Sallisaw in Sequoyah County. **The amendment extends the agreement to November 1, 2018.**
8. Discussion of attendance at the National Association of Conservation Districts Annual Meeting, January 27-31, 2018, Nashville, Tennessee.
9. Out of State Travel Requests (Exhibit #3):
Discussion and possible approval of the following request:
 - a. National Association of Abandoned Mine Land Programs 2018 Winter Business Meeting, February 4-7, 2018, San Antonio, Texas.
10. Discussion and possible approval of Recommendations for Appointment of Conservation District Director (Exhibit #4).
11. Discussion and possible approval of Conservation Commission regular scheduled meetings for Calendar Year 2018 (Exhibit #5).
12. Discussion and possible approval to co-sponsor the Oklahoma Association of Conservation Districts' Annual State Meeting, February 25-27, 2018, Oklahoma City, Oklahoma.

13. Discussion and possible approval of an *Administrative Order and Report of the Conservation Commission* regarding the approval of the *Transfer of Conservation District Lands Plan* submitted by and between the Cimarron Valley Conservation District Board and the Kingfisher County Conservation District Board (Exhibit #6).
14. Discussion and possible approval of an *Administrative Order and Report of the Conservation Commission* regarding the approval of the *New District Consolidation Plan* submitted by and between the Cimarron Valley Conservation District Board and the Blaine County Conservation District Board (Exhibit #7).
15. Public Comments.
16. New Business.
17. Break (at option of the Chair)
18. Partnership Reports:
 - a. Oklahoma Department of Agriculture, Food and Forestry
 - b. USDA-Natural Resources Conservation Service
 - c. Oklahoma Association of Conservation Districts
19. Status Reports:
 - a. Oklahoma Conservation Commission Members
 - b. Oklahoma Conservation Commission Staff
 1. Trey Lam, Executive Director
 2. Shanon Phillips, Water Quality Director
 3. Mike Sharp, Office of Geographic Information and Technical Services Director
 4. Robert Toole, Abandoned Mine Land Program Director
 5. Tammy Sawatzky, Conservation Programs Director
 6. Lisa Knauf Owen, Assistant Director
18. Next Meeting: Monday, December 4, 2017, Agriculture Building Board Room, 2800 N. Lincoln Boulevard, Oklahoma City, Oklahoma at 9:30 a.m.
19. Adjournment.

MINUTES

CALL TO ORDER

The Oklahoma Conservation Commission met Monday, October 9, 2017, at the Agriculture Building Board Room located at 2800 N. Lincoln in Oklahoma City, Oklahoma. The meeting was called to order at 9:30 a.m. by Chairman Deanna LeGrand. She stated this was a Re-scheduled Regular Meeting filed in accordance with the Open Meeting Law, Title 25, Oklahoma Statutes, Sections 301 and following as amended. The agenda for this meeting was posted on Thursday, October 5, 2017, at the front entrance of the building.

ROLL CALL

Lisa Knauf Owen, Assistant Director, took roll call and the following members were in attendance:

Deanna LeGrand, Chair, Area 4 Member
Karl Jett, Secretary, Area 1 Member
Phil Campbell, Area 2 Member
Scotty Herriman, Area 3 Member

Others in attendance were:

Trey Lam, Executive Director
Lisa Knauf Owen, Assistant Director
Shanon Phillips, Water Quality Division Director
Tammy Sawatzky, Conservation Programs Division Director
Robert Toole, Abandoned Mine Land Division Director
Mike Sharp, Office of Geographic Information and Technical Services Director
Janet Stewart, General Counsel
Greg Kloxin, Water Quality Division Assistant Director
Ed Crall, Water Quality Division Finance and Implementation Director
Betty Thompson, Oklahoma Department of Agriculture Deputy Commissioner
Nancy Tackett, Oklahoma Department of Agriculture Comptroller
Gary O'Neill, Natural Resources Conservation Service State Conservationist
Cynthia Reynolds, Reporter with eCapitol
Jimmy Emmons, Oklahoma Association of Conservation Districts President
Sarah Blaney, Oklahoma Association of Conservation Districts Executive Director
Kim Farber, Garfield County Conservation District Director

PLEDGE OF ALLEGIANCE

Mr. Herriman led the group in the Pledge of Allegiance.

MINUTES OF PREVIOUS REGULAR MEETING

A motion was made by Mr. Jett and seconded by Mr. Campbell to approve the minutes of the September 11, 2017 Commission meeting as corrected. Those voting aye were: Jett, Campbell, Herriman and LeGrand. Nay votes: none. Motion carried.

CLAIMS/FINANCIAL STATEMENT

Lisa Knauf Owen, Assistant Director, presented the claims and financial statement as listed in Exhibit #1. A motion was made by Mr. Herriman and seconded by Mr. Campbell to approve the claims and financial statement. Those voting aye were: Jett, Campbell, Herriman and

LeGrand. Nay votes: none. Motion carried.

PRESENTATION OF AGREEMENTS

Lisa Knauf Owen, Assistant Director, presented a new agreement for ratification listed as item “a” in Exhibit #2. She recommended ratification of the agreement approved by Chair LeGrand. A motion was made by Mr. Campbell and seconded by Mr. Jett to approve the agreement in Exhibit #2 as presented. Those voting aye were: Jett, Campbell, Herriman and LeGrand. Nay votes: none. Motion carried.

Ms. Knauf Owen presented new agreements for approval listed as items “b-c” in Exhibit #2. She recommended approval of the new agreements as presented. A motion was made by Mr. Herriman and seconded by Mr. Jett to approve the new agreements in Exhibit #2 as listed. Those voting aye were: Jett, Campbell, Herriman and LeGrand. Nay votes: none. Motion carried.

Ms. Knauf Owen presented the amended agreement for approval listed as item “d” in Exhibit #2. She recommended approval of the amended agreement as presented. A motion was made by Mr. Herriman and seconded by Mr. Campbell to approve the amended agreements in Exhibit #2 as listed. Those voting aye were: Jett, Campbell, Herriman and LeGrand. Nay votes: none. Motion carried.

OUT OF STATE TRAVEL REQUESTS

Trey Lam, Executive Director, presented out of state travel requests for approval as listed in Exhibit #3. A motion was made by Mr. Campbell and seconded by Mr. Jett to approve the travel request listed as items a-c. Those voting aye were: Jett, Campbell, Herriman and LeGrand. Nay votes: none. Motion carried.

RECOMMENDATIONS FOR APPOINTMENT

Ms. Knauf Owen presented the recommendations for appointment of conservation district directors as listed in Exhibit #4. A motion was made by Mr. Jett and seconded by Mr. Herriman to approve district director appointments as listed. Those voting aye were: Jett, Campbell, Herriman and LeGrand. Nay votes: none. Motion carried.

COMMISSION FY2019 BUDGET REQUEST

Mr. Lam presented the Commission’s FY2019 budget request as outlined in Exhibit #5. He noted that it contains two priority areas as well as the budget for the Office of Geographic Information. Mr. Lam stated that the Commission is required to submit its FY2019 budget request after approval by the Commission to the Office of Management and Enterprise Services. A motion was made by Mr. Campbell and seconded by Mr. Herriman to approve the FY2019 budget request as presented. Those voting aye were: Jett, Campbell, Herriman and LeGrand. Nay votes: none. Motion carried.

PUBLIC COMMENTS

There were no requests for public comments.

NEW BUSINESS

There was no new business presented.

CONSERVATION PARTNERSHIP REPORTS

Oklahoma Department of Agriculture, Food and Forestry: Betty Thompson, Oklahoma Department of Agriculture, Food and Forestry Deputy Commissioner, reported on the following items:

- Tulsa State Fair is currently going on;
- Special session of the legislature is currently at a standstill;
- Secretary Reese is hosting the Secretary of Agriculture from Mexico and touring him around Oklahoma.

USDA-Natural Resources Conservation Service: Gary O'Neill, Natural Resources Conservation Service State Conservationist reported on the following items:

- staff finished meeting with landowners to review 430 Conservation Stewardship Program (CSP) contracts that encompass 476,000 acres – District Conservationist are finding 60-70% of landowners are canceling current CSP contracts and opting to sign up again as a new contract due to constraints within the program.

- currently working on 1000 Environmental Quality Incentives Program (EQIP) contracts worth \$22 million

- staff worked with landowners affected by wildlife in Beaver, Harper and Woodward Counties to develop 60 contracts worth \$1.25 million with the majority of the work being in deferred grazing.

- as the agency moves through the restructuring process the allocation of EQIP funds will be on team boundaries.

- received notice of funding available for the construction of a new flood control site, Lower Bayou Site 12, in Love County.

- Bill Northey has been selected as USDA Under Secretary for Farm Production and Conservation.

- currently have 14 shared positions across Oklahoma through agreements with the Conservation Commission and other partners.

- received notice that the agency will need to reduce the number of vehicles (approximately 25 to 30) in the fleet by the end of the calendar year

- submitted additional flood control projects for remedial repairs following a review from another state.

Oklahoma Association of Conservation Districts: Jimmy Emmons, Oklahoma Association of Conservation Districts President reported on the following items:

- met with the Nature Conservancy to provide soil health training to their staff;

- OACD received a grant for providing outreach opportunities for socially disadvantaged farmers and ranchers in agriculture and conservation. The majority of the funding will be passed through to conservation districts to accomplish the deliverables of the grant.

- will address the Kansas Association of Conservation Districts at their annual meeting

- will make a presentation at the Governor's Water Conference

- President Emmons commended Sarah Blaney, Executive Director, for her hard work on behalf of conservation districts.

OKLAHOMA CONSERVATION COMMISSION MEMBERS

Mr. Campbell reported that he attended the National Watershed Coalition / National Association of State Conservation Agencies meeting in Nebraska. He noted that it was an extremely informative meeting. Mr. Campbell also noted that he had opportunity to meet Kim

Shaw, Water Quality Blue Thumb QA Officer, in the field at Soldier Creek. He commended her on her knowledge and willingness to show him the work she was doing with bug collections at the creek.

Mr. Jett reported that he has been working with Department of Ag to coordinate a Fire Ant Meeting in Beaver County. They have had one confirmed case of fire ants in Harper County.

Mr. Herriman commended Gary O'Neill, NRCS State Conservationist for his leadership and support of the conservation partnership.

Ms. LeGrand reported on her attendance at the National Watershed Coalition / National Association of State Conservation Agencies meeting in Nebraska.

OKLAHOMA CONSERVATION COMMISSION STAFF

Executive Director: Trey Lam, reported that he had met with the Senate appropriations committee and staff to discuss apportioned funds – which for the agency are the funds received from the gross production tax on oil. He noted that he participated in the full staff meeting hosted by the Water Quality Division at Crow Creek in Tulsa. Mr. Lam reported that he had served on the selection committee for the first annual Leopold Award. He reported that he made a presentation on flood control dam rehabilitation at the National Watershed Coalition annual meeting. Mr. Lam noted that he attended the USDA Food and Agriculture Council / State Emergency Board committee meeting. The Council provided information on USDA and state programs to congressional staff. Mr. Lam reported that the agency had received 35 applications for the Public Information Officer position that were currently being reviewed and a panel selected for interviews.

Water Quality Program: Shanon Phillips, Director, stated a written report is in the packet. She commended Greg Kloxin and Brooks Trammel for working closely with Department of Ag staff to develop purchasing procedures. Ms. Phillips reported that Jeri Fleming has moved to a new position with the Water Center at the University of Oklahoma.

Office of Geographic Information and Technical Services: Mike Sharp, OGITS Director, reported that he had been deployed as part of the Oklahoma Incident Management Team to provide GIS services in Rockport, Texas following the hurricane. He indicated that his work while there was to assist with coordination of repair of electric and water services by providing mapping services in those areas.

Abandoned Mine Land Reclamation Program: Robert Toole, Abandoned Mine Lands Reclamation Program Director, stated that a written report was in the Commissioner's packet. Mr. Toole summarized the report stating that construction was progressing on three projects, vegetation was being managed on two projects, two projects were being monitored for maintenance; five projects were in the design phase with three designs being performed in-house and two projects being prepared for design by A&E firms; five projects were pending project selection; release letters had been accepted by landowners on six projects; realty research and rights-of-entry were being pursued on four projects, and; requests to OSMRE for Authorization to Proceed with construction have been submitted for two projects. Mr. Toole concluded by saying that the AML Program continues to advance its mission of protecting lives, repairing scarred land

and improving the environment.

Conservation Programs: Tammy Sawatzky, Director, stated a written report is in the packet. She also thanked NRCS for their leadership in submitting request for funds for new flood control structures.

Assistant Director: Ms. Knauf Owen reported that she made a presentation at the National Association of State Conservation Agencies meeting in Nebraska on the conservation partnership Farm to Food Bank project. She also noted that she had been assisting conservation districts with final paperwork for retiring employees. Ms. Knauf reported that the agency had sent notification to all conservation district directors announcing open enrollment for health / dental insurance. She also reported that the agency continues to move forward with information transfer with the Department of Agriculture to provide a smooth transition of services November 1. Ms. Knauf commended Johnny Pelley, Conservation Programs Watershed Aide, for his assistance with coordination of hog gate distribution to conservation districts.

NEXT MEETING

The next regular meeting of the Oklahoma Conservation Commission will be held on Monday, November 6, 2017, in the Agriculture Building Board Room, 2800 N. Lincoln Boulevard, Oklahoma City, Oklahoma beginning at 9:30 a.m.

ADJOURNMENT

There being no further business Ms. LeGrand declared the meeting adjourned. The meeting adjourned at 10:37 a.m.

Approved by the Oklahoma Conservation Commission on November 6, 2017.

Chair

**OKLAHOMA CONSERVATION COMMISSION
CLAIMS REGISTER BY PROGRAM
FOR THE PERIOD OF OCTOBER 1, 2017 THRU OCTOBER 23, 2017**

Voucher	Fund Class	Department	Date	Amount	Account	Payee
Employee Withholdings/Retirement/Insurance						
00053525	70000	3000002	10/2/2017	\$779.16	512110	AMERICAN FIDELITY ASSURANCE
00053544	40000	3000002	10/6/2017	\$109,564.94	512110	STATE & EDUC EMPL GRP INS BD
00053544	70000	3000002	10/6/2017	\$5,593.00	512110	STATE & EDUC EMPL GRP INS BD
H0368957	99400		10/5/2017	\$25.00	633190	UNITED WAY OF CENTRAL OKLAHOMA INC
H0369481	99400		10/17/2017	\$233.73	633110	WASHINGTON NATIONAL INSURANCE COMPANY
H0369482	99400		10/17/2017	\$197.00	633190	UNITED WAY OF CENTRAL OKLAHOMA INC
H0369483	99400		10/17/2017	\$350.00	633190	OKLAHOMA 529 COLLEGE SAVINGS PLAN
H0369484	99400		10/17/2017	\$642.63	633110	AFLAC
H0369485	99400		10/17/2017	\$600.00	633130	CREDIT UNION ONE OF OKLAHOMA
H0369486	99400		10/17/2017	\$30.00	633190	OKLA PUBLIC EMPLOYEES ASSOC
H0369487	99400		10/17/2017	<u>\$2,093.00</u>	633130	OKLAHOMA EMPLOYEES CREDIT UNION
				\$120,108.46	Employee Withholdings/Retirement/Insurance	
Administration						
00053528	19801	1000001	10/13/2017	\$150.00	546210 01	OFFICE OF MANAGEMENT & ENTERPRISE SVCS
00053529	19801	1000001	10/13/2017	\$150.00	546210 01	OFFICE OF MANAGEMENT & ENTERPRISE SVCS
00053534	19801	1000001	10/4/2017	\$177.20	522113	OKLAHOMA TURNPIKE AUTHORITY
00053545	40000	1000001	10/6/2017	\$9.00	515540	AUTHORITY ORDER-PCARD
00053545	40000	1000001	10/6/2017	-\$100.00	515660	AUTHORITY ORDER-PCARD
00053545	40000	1000001	10/6/2017	\$565.91	515990	AUTHORITY ORDER-PCARD
00053545	40000	1000001	10/6/2017	\$405.60	522110	AUTHORITY ORDER-PCARD
00053545	40000	1000001	10/6/2017	\$560.15	522130	AUTHORITY ORDER-PCARD
00053545	40000	1000001	10/6/2017	\$1,001.00	522131	AUTHORITY ORDER-PCARD
00053545	40000	1000001	10/6/2017	\$202.95	531130	AUTHORITY ORDER-PCARD
00053545	40000	1000001	10/6/2017	\$29.85	531150	AUTHORITY ORDER-PCARD
00053545	40000	1000001	10/6/2017	\$245.33	531370	AUTHORITY ORDER-PCARD
00053545	40000	1000001	10/6/2017	\$437.50	532130	AUTHORITY ORDER-PCARD
00053545	40000	1000001	10/6/2017	\$568.37	536140	AUTHORITY ORDER-PCARD
00053545	40000	1000001	10/6/2017	\$149.00	536150	AUTHORITY ORDER-PCARD
00053545	40000	1000001	10/6/2017	\$3,495.95	541120	AUTHORITY ORDER-PCARD
00053609	19801	1000001	10/18/2017	\$238.72	519130	OFFICE OF MANAGEMENT & ENTERPRISE SVCS
00053657	40000	1000004	10/17/2017	<u>\$430.75</u>	521230	SHARP,WILLIAM M
				\$8,717.28	Administration	
Watershed Operation & Maintenance						
00053547	19801	2000001	10/9/2017	\$310.80	555170 96	KIAMICHI CONSERVATION DISTRICT
00053558	19801	2000001	10/9/2017	\$42,060.00	555170 96	ATOKA COUNTY CONSERVATION DISTRICT
00053575	24500	2000001	10/9/2017	\$20.71	531370	PUBLIC SERVICE COMPANY OF OKLAHOMA
00053598	24500	2000001	10/11/2017	\$106.23	531370	PUBLIC SERVICE COMPANY OF OKLAHOMA
00053600	40000	2000001	10/11/2017	\$71,813.60	555170 96	PITTSBURG COUNTY CONSERVATION DISTRICT
00053601	24500	2000001	10/16/2017	\$370.71	555170	MURRAY COUNTY CONSERVATION DISTRICT
00053602	19801	2000001	10/13/2017	\$5,100.00	522150	NASCA
00053628	24500	2000001	10/16/2017	\$23.78	531360	CENTERPOINT ENERGY
00053658	24500	2000001	10/17/2017	\$214.65	555170	GRADY COUNTY CONSERVATION DIST
00053659	24500	2000001	10/17/2017	\$1,454.45	555170	GRADY COUNTY CONSERVATION DIST
00053661	24500	2000001	10/20/2017	\$78.75	555170 96	NOBLE COUNTY CONSERVATION DISTRICT
00053662	24500	2000001	10/20/2017	\$62.00	555170 96	NOBLE COUNTY CONSERVATION DISTRICT
00053664	19801	2000001	10/23/2017	<u>\$34.45</u>	531360	OKLAHOMA NATURAL GAS COMPANY
				\$121,650.13	Watershed Operation & Maintenance	
Watershed Rehabilitation						
00053576	19312	2000003	10/12/2017	\$186,291.91	545110	C-P INTEGRATED SERVICES INC
00053576	40000	2000003	10/12/2017	\$123,122.45	545110	C-P INTEGRATED SERVICES INC

OKLAHOMA CONSERVATION COMMISSION
CLAIMS REGISTER BY PROGRAM
FOR THE PERIOD OF OCTOBER 1, 2017 THRU OCTOBER 23, 2017

Voucher	Fund Class	Department	Date	Amount	Account	Payee
00053660	40000	2000003	10/17/2017	<u>\$193,480.00</u>	545110	USDA-NRCS
\$502,894.36 Watershed Rehabilitation						
Field Services						
00051927	19701	3000001	10/3/2017	\$0.01	555170	02 KINGFISHER COUNTY CONSERVATION DISTRICT
00051927	19701	3000001	10/2/2017	-\$0.01	555170	02 KINGFISHER COUNTY CONSERVATION DISTRICT
00053517	19801	3000001	10/2/2017	\$2,518.42	555170	01 WOODS COUNTY CONSERVATION DISTRICT
00053517	19801	3000001	10/2/2017	\$1,617.48	555170	09 WOODS COUNTY CONSERVATION DISTRICT
00053517	19801	3000001	10/2/2017	\$106.42	555170	26 WOODS COUNTY CONSERVATION DISTRICT
00053517	19801	3000001	10/2/2017	\$102.59	555170	71 WOODS COUNTY CONSERVATION DISTRICT
00053517	19801	3000001	10/2/2017	\$148.26	555170	80 WOODS COUNTY CONSERVATION DISTRICT
00053517	19801	3000001	10/2/2017	\$52.80	555170	81 WOODS COUNTY CONSERVATION DISTRICT
00053518	19801	3000001	10/2/2017	\$279.89	555170	12 GARFIELD CO CONSERVATION DISTRICT
00053518	19801	3000001	10/2/2017	\$75.51	555170	71 GARFIELD CO CONSERVATION DISTRICT
00053518	19801	3000001	10/2/2017	\$51.54	555170	80 GARFIELD CO CONSERVATION DISTRICT
00053518	19801	3000001	10/2/2017	\$864.71	555170	99 GARFIELD CO CONSERVATION DISTRICT
00053519	19801	3000001	10/2/2017	\$2,345.76	555170	05 GREER COUNTY CONSERVATION DIST
00053519	19801	3000001	10/2/2017	\$990.38	555170	12 GREER COUNTY CONSERVATION DIST
00053519	19801	3000001	10/2/2017	\$208.25	555170	80 GREER COUNTY CONSERVATION DIST
00053519	19801	3000001	10/2/2017	\$30.76	555170	81 GREER COUNTY CONSERVATION DIST
00053520	19801	3000001	10/2/2017	\$1,944.06	555170	02 MCINTOSH COUNTY CONSERVATION DISTRICT
00053521	19801	3000001	10/2/2017	\$2,750.35	555170	05 WAGONER COUNTY CONSERVATION DIST NO 22
00053521	19801	3000001	10/2/2017	\$512.30	555170	46 WAGONER COUNTY CONSERVATION DIST NO 22
00053522	19801	3000001	10/2/2017	\$2,729.70	555170	03 SEMINOLE COUNTY CONSERVATION DISTRICT
00053522	19801	3000001	10/2/2017	\$257.73	555170	80 SEMINOLE COUNTY CONSERVATION DISTRICT
00053522	19801	3000001	10/2/2017	\$36.73	555170	81 SEMINOLE COUNTY CONSERVATION DISTRICT
00053522	19801	3000001	10/2/2017	\$91.29	555170	82 SEMINOLE COUNTY CONSERVATION DISTRICT
00053522	19801	3000001	10/2/2017	\$139.83	555170	86 SEMINOLE COUNTY CONSERVATION DISTRICT
00053523	19801	3000001	10/2/2017	\$1,939.78	555170	01 NORTH CADDO CONSERVATION DISTRICT
00053523	19801	3000001	10/2/2017	\$166.17	555170	71 NORTH CADDO CONSERVATION DISTRICT
00053523	19801	3000001	10/2/2017	\$99.72	555170	80 NORTH CADDO CONSERVATION DISTRICT
00053523	19801	3000001	10/2/2017	\$33.50	555170	81 NORTH CADDO CONSERVATION DISTRICT
00053524	19801	3000001	10/2/2017	\$500.00	555170	JEFFERSON COUNTY CONSERVATION DIST
00053547	19801	3000001	10/9/2017	\$1,689.92	555170	01 KIAMICHI CONSERVATION DISTRICT
00053547	19801	3000001	10/9/2017	\$2,723.03	555170	05 KIAMICHI CONSERVATION DISTRICT
00053547	19801	3000001	10/9/2017	\$50.00	555170	84 KIAMICHI CONSERVATION DISTRICT
00053547	19801	3000001	10/9/2017	\$139.83	555170	86 KIAMICHI CONSERVATION DISTRICT
00053547	40000	3000001	10/9/2017	\$48.88	555170	91 KIAMICHI CONSERVATION DISTRICT
00053548	19801	3000001	10/9/2017	\$2,701.37	555170	02 WEST CADDO CONSERVATION DISTRICT
00053548	19801	3000001	10/9/2017	\$2,384.16	555170	05 WEST CADDO CONSERVATION DISTRICT
00053548	19801	3000001	10/9/2017	\$279.63	555170	71 WEST CADDO CONSERVATION DISTRICT
00053548	19801	3000001	10/9/2017	\$181.94	555170	80 WEST CADDO CONSERVATION DISTRICT
00053548	19801	3000001	10/9/2017	\$37.68	555170	81 WEST CADDO CONSERVATION DISTRICT
00053548	19801	3000001	10/9/2017	\$32.24	555170	82 WEST CADDO CONSERVATION DISTRICT
00053548	19801	3000001	10/9/2017	\$1,171.23	555170	94 WEST CADDO CONSERVATION DISTRICT
00053548	19801	3000001	10/9/2017	\$7,502.77	555170	95 WEST CADDO CONSERVATION DISTRICT
00053549	19801	3000001	10/9/2017	\$2,744.57	555170	02 ATOKA COUNTY CONSERVATION DISTRICT
00053549	19801	3000001	10/9/2017	\$2,173.14	555170	07 ATOKA COUNTY CONSERVATION DISTRICT
00053549	19801	3000001	10/9/2017	\$61.45	555170	26 ATOKA COUNTY CONSERVATION DISTRICT
00053549	19801	3000001	10/9/2017	\$226.49	555170	46 ATOKA COUNTY CONSERVATION DISTRICT
00053549	19801	3000001	10/9/2017	\$125.00	555170	71 ATOKA COUNTY CONSERVATION DISTRICT
00053549	19801	3000001	10/9/2017	\$65.53	555170	79 ATOKA COUNTY CONSERVATION DISTRICT
00053550	19801	3000001	10/9/2017	\$1,872.18	555170	09 WASHITA COUNTY CONSERVATION DISTRICT
00053550	19801	3000001	10/9/2017	\$2,693.63	555170	11 WASHITA COUNTY CONSERVATION DISTRICT
00053550	19801	3000001	10/9/2017	\$35.00	555170	63 WASHITA COUNTY CONSERVATION DISTRICT
00053550	19801	3000001	10/9/2017	\$139.83	555170	86 WASHITA COUNTY CONSERVATION DISTRICT
00053551	19801	3000001	10/9/2017	\$2,415.72	555170	02 TILLMAN COUNTY CONSERVATION DISTRICT
00053551	19801	3000001	10/9/2017	\$33.00	555170	24 TILLMAN COUNTY CONSERVATION DISTRICT
00053551	19801	3000001	10/9/2017	\$139.83	555170	86 TILLMAN COUNTY CONSERVATION DISTRICT
00053552	19801	3000001	10/9/2017	\$2,680.69	555170	02 MAJOR COUNTY CONSERVATION DISTRICT

OKLAHOMA CONSERVATION COMMISSION
CLAIMS REGISTER BY PROGRAM
FOR THE PERIOD OF OCTOBER 1, 2017 THRU OCTOBER 23, 2017

Voucher	Fund Class	Department	Date	Amount	Account	Payee
00053552	19801	3000001	10/9/2017	\$2,762.62	555170 09	MAJOR COUNTY CONSERVATION DISTRICT
00053552	19801	3000001	10/9/2017	\$790.00	555170 20	MAJOR COUNTY CONSERVATION DISTRICT
00053552	19801	3000001	10/9/2017	\$37.34	555170 26	MAJOR COUNTY CONSERVATION DISTRICT
00053552	19801	3000001	10/9/2017	\$174.29	555170 30	MAJOR COUNTY CONSERVATION DISTRICT
00053552	19801	3000001	10/9/2017	\$3,229.50	555170 94	MAJOR COUNTY CONSERVATION DISTRICT
00053570	19801	3000001	10/9/2017	\$2,159.11	555170 01	CIMARRON VALLEY CONSERVATION DISTRICT
00053570	19801	3000001	10/9/2017	\$2,859.40	555170 05	CIMARRON VALLEY CONSERVATION DISTRICT
00053570	19801	3000001	10/9/2017	\$283.88	555170 71	CIMARRON VALLEY CONSERVATION DISTRICT
00053570	19801	3000001	10/9/2017	\$225.00	555170 75	CIMARRON VALLEY CONSERVATION DISTRICT
00053570	19801	3000001	10/9/2017	\$48.35	555170 79	CIMARRON VALLEY CONSERVATION DISTRICT
00053570	19801	3000001	10/9/2017	\$191.96	555170 80	CIMARRON VALLEY CONSERVATION DISTRICT
00053571	19801	3000001	10/9/2017	\$139.80	555170 65	JOHNSTON COUNTY CONSERVATION DIST
00053571	19801	3000001	10/9/2017	\$56.50	555170 71	JOHNSTON COUNTY CONSERVATION DIST
00053572	19801	3000001	10/9/2017	\$2,922.63	555170 02	MURRAY COUNTY CONSERVATION DISTRICT
00053572	19801	3000001	10/9/2017	\$2,464.67	555170 06	MURRAY COUNTY CONSERVATION DISTRICT
00053572	19801	3000001	10/9/2017	\$65.34	555170 79	MURRAY COUNTY CONSERVATION DISTRICT
00053573	19801	3000001	10/9/2017	\$2,541.36	555170 02	CREEK COUNTY CONSERVATION DISTRICT
00053573	19801	3000001	10/9/2017	\$1,860.95	555170 09	CREEK COUNTY CONSERVATION DISTRICT
00053573	19801	3000001	10/9/2017	\$139.83	555170 86	CREEK COUNTY CONSERVATION DISTRICT
00053573	19801	3000001	10/9/2017	\$300.00	555170 92	CREEK COUNTY CONSERVATION DISTRICT
00053574	19801	3000001	10/9/2017	\$2,269.31	555170 01	COMANCHE COUNTY CONSERVATION DISTRICT
00053574	19801	3000001	10/9/2017	\$2,724.54	555170 05	COMANCHE COUNTY CONSERVATION DISTRICT
00053574	19801	3000001	10/9/2017	\$139.83	555170 86	COMANCHE COUNTY CONSERVATION DISTRICT
00053574	19801	3000001	10/9/2017	\$1,345.63	555170 94	COMANCHE COUNTY CONSERVATION DISTRICT
00053581	19801	3000001	10/10/2017	\$1,949.82	555170 09	MUSKOGEE COUNTY CONSERVATION DISTRICT
00053581	19801	3000001	10/10/2017	\$60.12	555170 79	MUSKOGEE COUNTY CONSERVATION DISTRICT
00053581	19801	3000001	10/10/2017	\$1,520.56	555170 94	MUSKOGEE COUNTY CONSERVATION DISTRICT
00053581	19801	3000001	10/10/2017	\$5,885.44	555170 95	MUSKOGEE COUNTY CONSERVATION DISTRICT
00053582	19801	3000001	10/10/2017	\$2,097.24	555170 01	OKMULGEE COUNTY CONSERVATION DISTRICT
00053582	19801	3000001	10/10/2017	\$2,077.34	555170 11	OKMULGEE COUNTY CONSERVATION DISTRICT
00053582	19801	3000001	10/10/2017	\$275.00	555170 92	OKMULGEE COUNTY CONSERVATION DISTRICT
00053582	19801	3000001	10/10/2017	\$1,345.63	555170 94	OKMULGEE COUNTY CONSERVATION DISTRICT
00053583	19801	3000001	10/10/2017	\$2,580.60	555170 02	JACKSON COUNTY CONSERVATION DIST
00053583	19801	3000001	10/10/2017	\$3,226.53	555170 05	JACKSON COUNTY CONSERVATION DIST
00053583	19801	3000001	10/10/2017	\$116.07	555170 71	JACKSON COUNTY CONSERVATION DIST
00053583	19801	3000001	10/10/2017	\$139.83	555170 86	JACKSON COUNTY CONSERVATION DIST
00053583	19801	3000001	10/10/2017	\$3,229.50	555170 94	JACKSON COUNTY CONSERVATION DIST
00053584	19801	3000001	10/10/2017	\$1,001.15	555170 12	NORTH FORK OF RED RIVER CONSERVATION
00053584	19801	3000001	10/10/2017	\$1,081.88	555170 12	NORTH FORK OF RED RIVER CONSERVATION
00053585	19801	3000001	10/10/2017	\$2,328.43	555170 05	DEWEY COUNTY CONSERVATION DISTRICT
00053585	19801	3000001	10/10/2017	\$1,566.31	555170 12	DEWEY COUNTY CONSERVATION DISTRICT
00053586	19801	3000001	10/10/2017	\$2,149.03	555170 02	OKLAHOMA COUNTY CONSERVATION DISTRICT
00053586	19801	3000001	10/10/2017	\$930.23	555170 12	OKLAHOMA COUNTY CONSERVATION DISTRICT
00053586	19801	3000001	10/10/2017	\$88.10	555170 79	OKLAHOMA COUNTY CONSERVATION DISTRICT
00053587	19801	3000001	10/10/2017	\$111.00	555170 62	LATIMER COUNTY CONSERVATION DISTRICT
00053587	19801	3000001	10/10/2017	\$35.03	555170 79	LATIMER COUNTY CONSERVATION DISTRICT
00053588	19801	3000001	10/12/2017	\$1,952.93	555170 01	CANEY VALLEY CONSERVATION DISTRICT
00053588	19801	3000001	10/12/2017	\$35.00	555170 68	CANEY VALLEY CONSERVATION DISTRICT
00053588	19801	3000001	10/12/2017	\$76.60	555170 72	CANEY VALLEY CONSERVATION DISTRICT
00053588	19801	3000001	10/12/2017	\$59.50	555170 83	CANEY VALLEY CONSERVATION DISTRICT
00053589	19801	3000001	10/11/2017	\$754.49	555170 12	CHEROKEE COUNTY CONSERVATION DISTRICT
00053589	19801	3000001	10/11/2017	\$55.60	555170 71	CHEROKEE COUNTY CONSERVATION DISTRICT
00053589	19801	3000001	10/11/2017	\$139.83	555170 86	CHEROKEE COUNTY CONSERVATION DISTRICT
00053590	19801	3000001	10/17/2017	\$2,374.73	555170 02	LEFLORE COUNTY CONSERVATION DISTRICT
00053590	19801	3000001	10/17/2017	\$2,567.89	555170 05	LEFLORE COUNTY CONSERVATION DISTRICT
00053590	19801	3000001	10/17/2017	\$202.50	555170 62	LEFLORE COUNTY CONSERVATION DISTRICT
00053591	19801	3000001	10/11/2017	\$3,080.69	555170 05	LOVE COUNTY CONSERVATION DISTRICT
00053591	19801	3000001	10/11/2017	\$2,338.86	555170 07	LOVE COUNTY CONSERVATION DISTRICT
00053591	19801	3000001	10/11/2017	\$145.70	555170 69	LOVE COUNTY CONSERVATION DISTRICT
00053591	19801	3000001	10/11/2017	\$43.03	555170 71	LOVE COUNTY CONSERVATION DISTRICT
00053591	19801	3000001	10/11/2017	\$51.85	555170 79	LOVE COUNTY CONSERVATION DISTRICT
00053592	19801	3000001	10/11/2017	\$1,950.29	555170 01	TEXAS COUNTY CONSERVATION DISTRICT

OKLAHOMA CONSERVATION COMMISSION
CLAIMS REGISTER BY PROGRAM
FOR THE PERIOD OF OCTOBER 1, 2017 THRU OCTOBER 23, 2017

Voucher	Fund Class	Department	Date	Amount	Account	Payee
00053592	19801	3000001	10/11/2017	\$640.52	555170 12	TEXAS COUNTY CONSERVATION DISTRICT
00053592	19801	3000001	10/11/2017	\$161.61	555170 71	TEXAS COUNTY CONSERVATION DISTRICT
00053592	19801	3000001	10/11/2017	\$139.83	555170 86	TEXAS COUNTY CONSERVATION DISTRICT
00053592	19801	3000001	10/11/2017	\$915.03	555170 94	TEXAS COUNTY CONSERVATION DISTRICT
00053593	19801	3000001	10/11/2017	\$2,122.96	555170 03	MAYES COUNTY CONSERVATION DISTRICT
00053593	19801	3000001	10/11/2017	\$30.70	555170 26	MAYES COUNTY CONSERVATION DISTRICT
00053594	19801	3000001	10/11/2017	\$2,482.26	555170 05	OSAGE COUNTY CONSERVATION DISTRICT
00053594	19801	3000001	10/11/2017	\$2,402.95	555170 11	OSAGE COUNTY CONSERVATION DISTRICT
00053594	19801	3000001	10/11/2017	\$985.00	555170 61	OSAGE COUNTY CONSERVATION DISTRICT
00053594	19801	3000001	10/11/2017	\$139.83	555170 86	OSAGE COUNTY CONSERVATION DISTRICT
00053595	19801	3000001	10/11/2017	\$3,644.55	555170 05	TALIHINA CONSERVATION DISTRICT
00053596	19801	3000001	10/11/2017	\$1,969.65	555170 01	GRADY COUNTY CONSERVATION DIST
00053596	19801	3000001	10/11/2017	\$2,657.09	555170 06	GRADY COUNTY CONSERVATION DIST
00053597	19801	3000001	10/11/2017	\$2,309.29	555170 01	CENTRAL N CANADIAN RIVER CONSERVATION
00053597	19801	3000001	10/11/2017	\$1,448.92	555170 09	CENTRAL N CANADIAN RIVER CONSERVATION
00053599	19801	3000001	10/11/2017	\$2,243.43	555170 12	KONAWA CONSERVATION DISTRICT
00053599	19801	3000001	10/11/2017	\$119.38	555170 69	KONAWA CONSERVATION DISTRICT
00053599	19801	3000001	10/11/2017	\$49.00	555170 72	KONAWA CONSERVATION DISTRICT
00053607	19801	3000001	10/12/2017	\$425.00	555170 12	NORTH FORK OF RED RIVER CONSERVATION
00053610	19801	3000001	10/13/2017	\$2,149.64	555170 09	SHAWNEE CONSERVATION DISTRICT
00053610	19801	3000001	10/13/2017	\$949.47	555170 12	SHAWNEE CONSERVATION DISTRICT
00053610	19801	3000001	10/13/2017	\$140.30	555170 82	SHAWNEE CONSERVATION DISTRICT
00053611	19801	3000001	10/13/2017	\$2,633.13	555170 06	GARVIN CONSERVATION DISTRICT
00053611	19801	3000001	10/13/2017	\$92.84	555170 26	GARVIN CONSERVATION DISTRICT
00053611	19801	3000001	10/13/2017	\$47.87	555170 79	GARVIN CONSERVATION DISTRICT
00053612	19801	3000001	10/13/2017	\$4,795.48	555170 12	WOODWARD COUNTY CONSERVATION DISTRICT
00053612	19801	3000001	10/13/2017	\$89.37	555170 26	WOODWARD COUNTY CONSERVATION DISTRICT
00053612	19801	3000001	10/13/2017	\$1,145.00	555170 61	WOODWARD COUNTY CONSERVATION DISTRICT
00053612	19801	3000001	10/13/2017	\$139.83	555170 86	WOODWARD COUNTY CONSERVATION DISTRICT
00053613	19801	3000001	10/13/2017	\$1,952.86	555170 01	SEQUOYAH COUNTY CONSERVATION DISTRICT
00053613	19801	3000001	10/13/2017	\$40.00	555170 68	SEQUOYAH COUNTY CONSERVATION DISTRICT
00053613	19801	3000001	10/13/2017	\$51.57	555170 79	SEQUOYAH COUNTY CONSERVATION DISTRICT
00053614	19801	3000001	10/13/2017	\$2,586.80	555170 02	MCCLAIN COUNTY CONSERVATION DISTRICT
00053614	19801	3000001	10/13/2017	\$1,489.45	555170 07	MCCLAIN COUNTY CONSERVATION DISTRICT
00053614	19801	3000001	10/13/2017	\$77.10	555170 79	MCCLAIN COUNTY CONSERVATION DISTRICT
00053614	19801	3000001	10/13/2017	\$102.76	555170 82	MCCLAIN COUNTY CONSERVATION DISTRICT
00053614	19801	3000001	10/13/2017	\$20.00	555170 82	MCCLAIN COUNTY CONSERVATION DISTRICT
00053615	19801	3000001	10/13/2017	\$2,528.39	555170 05	DEER CREEK CONSERVATION DISTRICT
00053615	19801	3000001	10/13/2017	\$2,127.76	555170 11	DEER CREEK CONSERVATION DISTRICT
00053615	19801	3000001	10/13/2017	\$139.83	555170 86	DEER CREEK CONSERVATION DISTRICT
00053616	19801	3000001	10/16/2017	\$2,309.29	555170 01	CENTRAL N CANADIAN RIVER CONSERVATION
00053616	19801	3000001	10/16/2017	\$1,621.16	555170 09	CENTRAL N CANADIAN RIVER CONSERVATION
00053617	19801	3000001	10/16/2017	\$2,332.95	555170 02	CUSTER COUNTY CONSERVATION DISTRICT
00053617	19801	3000001	10/16/2017	\$2,131.67	555170 05	CUSTER COUNTY CONSERVATION DISTRICT
00053617	19801	3000001	10/16/2017	\$139.83	555170 86	CUSTER COUNTY CONSERVATION DISTRICT
00053618	19801	3000001	10/16/2017	\$2,614.10	555170 02	OTTAWA COUNTY CONSERVATION DISTRICT
00053618	19801	3000001	10/16/2017	\$39.99	555170 67	OTTAWA COUNTY CONSERVATION DISTRICT
00053619	19801	3000001	10/16/2017	\$2,336.86	555170 01	DELAWARE CO CONSERVATION DISTRICT
00053619	19801	3000001	10/16/2017	\$968.85	555170 12	DELAWARE CO CONSERVATION DISTRICT
00053619	19801	3000001	10/16/2017	\$139.83	555170 86	DELAWARE CO CONSERVATION DISTRICT
00053620	19801	3000001	10/16/2017	\$2,115.52	555170 01	KAY COUNTY CONSERVATION DISTRICT
00053620	19801	3000001	10/16/2017	\$2,471.57	555170 07	KAY COUNTY CONSERVATION DISTRICT
00053620	19801	3000001	10/16/2017	\$149.90	555170 22	KAY COUNTY CONSERVATION DISTRICT
00053620	19801	3000001	10/16/2017	\$100.00	555170 64	KAY COUNTY CONSERVATION DISTRICT
00053620	19801	3000001	10/16/2017	\$75.00	555170 76	KAY COUNTY CONSERVATION DISTRICT
00053620	19801	3000001	10/16/2017	\$609.94	555170 80	KAY COUNTY CONSERVATION DISTRICT
00053620	19801	3000001	10/16/2017	\$139.83	555170 86	KAY COUNTY CONSERVATION DISTRICT
00053621	19801	3000001	10/16/2017	\$19.74	555170	GARFIELD CO CONSERVATION DISTRICT
00053622	19801	3000001	10/16/2017	\$984.45	555170 12	GARFIELD CO CONSERVATION DISTRICT
00053623	19801	3000001	10/16/2017	\$192.22	555170 27	GARFIELD CO CONSERVATION DISTRICT
00053623	19801	3000001	10/16/2017	\$35.00	555170 68	GARFIELD CO CONSERVATION DISTRICT
00053623	19801	3000001	10/16/2017	\$75.85	555170 71	GARFIELD CO CONSERVATION DISTRICT

**OKLAHOMA CONSERVATION COMMISSION
CLAIMS REGISTER BY PROGRAM
FOR THE PERIOD OF OCTOBER 1, 2017 THRU OCTOBER 23, 2017**

Voucher	Fund Class	Department	Date	Amount	Account	Payee
00053623	19801	3000001	10/16/2017	\$103.11	555170 80	GARFIELD CO CONSERVATION DISTRICT
00053623	19801	3000001	10/16/2017	\$139.83	555170 86	GARFIELD CO CONSERVATION DISTRICT
00053623	19801	3000001	10/16/2017	\$519.86	555170 99	GARFIELD CO CONSERVATION DISTRICT
00053624	19801	3000001	10/16/2017	\$2,518.42	555170 01	WOODS COUNTY CONSERVATION DISTRICT
00053624	19801	3000001	10/16/2017	\$1,434.48	555170 09	WOODS COUNTY CONSERVATION DISTRICT
00053624	19801	3000001	10/16/2017	\$43.36	555170 26	WOODS COUNTY CONSERVATION DISTRICT
00053624	19801	3000001	10/16/2017	\$104.92	555170 71	WOODS COUNTY CONSERVATION DISTRICT
00053624	19801	3000001	10/16/2017	\$160.01	555170 80	WOODS COUNTY CONSERVATION DISTRICT
00053624	19801	3000001	10/16/2017	\$47.52	555170 81	WOODS COUNTY CONSERVATION DISTRICT
00053625	19801	3000001	10/16/2017	\$2,810.93	555170 05	CRAIG COUNTY CONSERVATION DISTRICT
00053625	19801	3000001	10/16/2017	\$2,118.66	555170 07	CRAIG COUNTY CONSERVATION DISTRICT
00053626	19801	3000001	10/16/2017	\$2,327.28	555170 01	PAWNEE COUNTY CONSERVATION DISTRICT
00053626	19801	3000001	10/16/2017	\$27.00	555170 20	PAWNEE COUNTY CONSERVATION DISTRICT
00053626	19801	3000001	10/16/2017	\$985.00	555170 61	PAWNEE COUNTY CONSERVATION DISTRICT
00053626	19801	3000001	10/16/2017	\$146.00	555170 73	PAWNEE COUNTY CONSERVATION DISTRICT
00053626	19801	3000001	10/16/2017	\$139.83	555170 86	PAWNEE COUNTY CONSERVATION DISTRICT
00053627	19801	3000001	10/16/2017	\$2,623.96	555170 01	ROGERS COUNTY CONSERVATION DISTRICT
00053627	19801	3000001	10/16/2017	\$1,009.56	555170 11	ROGERS COUNTY CONSERVATION DISTRICT
00053627	19801	3000001	10/16/2017	\$3,764.50	555170 11	ROGERS COUNTY CONSERVATION DISTRICT
00053627	19801	3000001	10/16/2017	\$2,666.71	555170 12	ROGERS COUNTY CONSERVATION DISTRICT
00053627	19801	3000001	10/16/2017	\$114.35	555170 79	ROGERS COUNTY CONSERVATION DISTRICT
00053627	19801	3000001	10/16/2017	\$100.00	555170 83	ROGERS COUNTY CONSERVATION DISTRICT
00053630	19801	3000001	10/17/2017	\$2,145.88	555170 01	GRANT COUNTY CONSERVATION DISTRICT
00053630	19801	3000001	10/17/2017	\$1,860.12	555170 09	GRANT COUNTY CONSERVATION DISTRICT
00053631	19801	3000001	10/17/2017	\$1,955.46	555170 01	ELLIS COUNTY CONSERVATION DISTRICT
00053631	19801	3000001	10/17/2017	\$100.41	555170 80	ELLIS COUNTY CONSERVATION DISTRICT
00053632	19801	3000001	10/17/2017	\$1,955.46	555170 01	ELLIS COUNTY CONSERVATION DISTRICT
00053632	19801	3000001	10/17/2017	\$1,722.40	555170 12	ELLIS COUNTY CONSERVATION DISTRICT
00053632	19801	3000001	10/17/2017	\$503.05	555170 12	ELLIS COUNTY CONSERVATION DISTRICT
00053633	19801	3000001	10/17/2017	\$1,955.46	555170 01	ELLIS COUNTY CONSERVATION DISTRICT
00053633	19801	3000001	10/17/2017	\$1,786.99	555170 12	ELLIS COUNTY CONSERVATION DISTRICT
00053633	19801	3000001	10/17/2017	\$447.07	555170 80	ELLIS COUNTY CONSERVATION DISTRICT
00053634	19801	3000001	10/17/2017	\$1,958.06	555170 01	MARSHALL COUNTY CONSERVATION DISTRICT
00053634	19801	3000001	10/17/2017	\$2,249.71	555170 09	MARSHALL COUNTY CONSERVATION DISTRICT
00053634	19801	3000001	10/17/2017	\$60.95	555170 71	MARSHALL COUNTY CONSERVATION DISTRICT
00053634	19801	3000001	10/17/2017	\$1,817.13	555170 94	MARSHALL COUNTY CONSERVATION DISTRICT
00053635	19801	3000001	10/17/2017	\$2,880.34	555170 05	NOWATA COUNTY CONSERVATION DISTRICT
00053635	19801	3000001	10/17/2017	\$25.28	555170 79	NOWATA COUNTY CONSERVATION DISTRICT
00053636	19801	3000001	10/17/2017	\$1,817.13	555170 94	LEFLORE COUNTY CONSERVATION DISTRICT
00053637	19801	3000001	10/17/2017	\$1,952.46	555170 01	HARPER COUNTY CONSERVATION DISTRICT
00053637	19801	3000001	10/17/2017	\$452.13	555170 12	HARPER COUNTY CONSERVATION DISTRICT
00053637	19801	3000001	10/17/2017	\$165.44	555170 71	HARPER COUNTY CONSERVATION DISTRICT
00053637	19801	3000001	10/17/2017	\$139.83	555170 86	HARPER COUNTY CONSERVATION DISTRICT
00053637	19801	3000001	10/17/2017	\$350.00	555170 92	HARPER COUNTY CONSERVATION DISTRICT
00053638	19801	3000001	10/17/2017	\$2,728.81	555170 05	LOGAN COUNTY CONSERVATION DISTRICT
00053638	19801	3000001	10/17/2017	\$17.60	555170 72	LOGAN COUNTY CONSERVATION DISTRICT
00053638	19801	3000001	10/17/2017	\$30.20	555170 79	LOGAN COUNTY CONSERVATION DISTRICT
00053638	19801	3000001	10/17/2017	\$139.83	555170 86	LOGAN COUNTY CONSERVATION DISTRICT
00053638	19801	3000001	10/17/2017	\$3,660.10	555170 94	LOGAN COUNTY CONSERVATION DISTRICT
00053639	19801	3000001	10/17/2017	\$1,330.55	555170 12	PUSHMATAHA CONSERVATION DISTRICT NO 44
00053639	19801	3000001	10/17/2017	\$800.00	555170 61	PUSHMATAHA CONSERVATION DISTRICT NO 44
00053639	19801	3000001	10/17/2017	\$108.58	555170 71	PUSHMATAHA CONSERVATION DISTRICT NO 44
00053639	19801	3000001	10/17/2017	\$20.47	555170 80	PUSHMATAHA CONSERVATION DISTRICT NO 44
00053639	19801	3000001	10/17/2017	\$58.20	555170 82	PUSHMATAHA CONSERVATION DISTRICT NO 44
00053640	19801	3000001	10/17/2017	\$2,203.94	555170 03	ADAIR COUNTY CONSERVATION DISTRICT NO 67
00053640	19801	3000001	10/17/2017	\$2,950.86	555170 09	ADAIR COUNTY CONSERVATION DISTRICT NO 67
00053641	19801	3000001	10/17/2017	\$2,649.17	555170 03	CIMARRON COUNTY CONSERVATION DISTRICT
00053641	19801	3000001	10/17/2017	\$86.12	555170 12	CIMARRON COUNTY CONSERVATION DISTRICT
00053641	19801	3000001	10/17/2017	\$92.46	555170 20	CIMARRON COUNTY CONSERVATION DISTRICT
00053641	19801	3000001	10/17/2017	\$97.62	555170 24	CIMARRON COUNTY CONSERVATION DISTRICT
00053641	19801	3000001	10/17/2017	\$93.89	555170 24	CIMARRON COUNTY CONSERVATION DISTRICT
00053641	19801	3000001	10/17/2017	\$7.80	555170 72	CIMARRON COUNTY CONSERVATION DISTRICT

**OKLAHOMA CONSERVATION COMMISSION
CLAIMS REGISTER BY PROGRAM
FOR THE PERIOD OF OCTOBER 1, 2017 THRU OCTOBER 23, 2017**

Voucher	Fund Class	Department	Date	Amount	Account	Payee
00053642	19801	3000001	10/17/2017	\$1,962.29	555170 01	LITTLE RIVER CONSERVATION DISTRICT
00053642	19801	3000001	10/17/2017	\$3,486.45	555170 05	LITTLE RIVER CONSERVATION DISTRICT
00053642	19801	3000001	10/17/2017	\$125.00	555170 92	LITTLE RIVER CONSERVATION DISTRICT
00053643	19801	3000001	10/17/2017	\$1,990.78	555170 01	PITTSBURG COUNTY CONSERVATION DISTRICT
00053643	19801	3000001	10/17/2017	\$3,251.03	555170 05	PITTSBURG COUNTY CONSERVATION DISTRICT
00053644	19801	3000001	10/17/2017	\$3,141.53	555170 02	STEPHENS COUNTY CONSERVATION DISTRICT
00053644	19801	3000001	10/17/2017	\$2,747.52	555170 05	STEPHENS COUNTY CONSERVATION DISTRICT
00053644	19801	3000001	10/17/2017	\$350.00	555170 92	STEPHENS COUNTY CONSERVATION DISTRICT
00053645	19801	3000001	10/17/2017	\$2,675.67	555170 02	KINGFISHER COUNTY CONSERVATION DISTRICT
00053645	19801	3000001	10/17/2017	\$2,366.18	555170 05	KINGFISHER COUNTY CONSERVATION DISTRICT
00053646	19801	3000001	10/17/2017	\$6.72	555170 20	TULSA COUNTY CONSERVATION DISTRICT
00053646	19801	3000001	10/17/2017	\$49.63	555170 24	TULSA COUNTY CONSERVATION DISTRICT
00053646	19801	3000001	10/17/2017	\$118.25	555170 69	TULSA COUNTY CONSERVATION DISTRICT
00053646	19801	3000001	10/17/2017	\$133.94	555170 72	TULSA COUNTY CONSERVATION DISTRICT
00053646	19801	3000001	10/17/2017	\$55.00	555170 74	TULSA COUNTY CONSERVATION DISTRICT
00053646	19801	3000001	10/17/2017	\$139.83	555170 86	TULSA COUNTY CONSERVATION DISTRICT
00053647	19801	3000001	10/17/2017	\$1,953.85	555170 12	HUGHES COUNTY CONSERVATION DIST
00053647	19801	3000001	10/17/2017	\$21.00	555170 60	HUGHES COUNTY CONSERVATION DIST
00053647	19801	3000001	10/17/2017	\$745.00	555170 61	HUGHES COUNTY CONSERVATION DIST
00053647	19801	3000001	10/17/2017	\$61.17	555170 79	HUGHES COUNTY CONSERVATION DIST
00053647	19801	3000001	10/17/2017	\$32.00	555170 82	HUGHES COUNTY CONSERVATION DIST
00053647	19801	3000001	10/17/2017	\$139.83	555170 86	HUGHES COUNTY CONSERVATION DIST
00053648	19801	3000001	10/17/2017	\$2,156.86	555170 01	HARMON COUNTY CONSERVATION DISTRICT
00053648	19801	3000001	10/17/2017	\$2,366.30	555170 05	HARMON COUNTY CONSERVATION DISTRICT
00053648	19801	3000001	10/17/2017	\$107.28	555170 71	HARMON COUNTY CONSERVATION DISTRICT
00053649	19801	3000001	10/17/2017	\$2,102.79	555170 09	BLAINE COUNTY CONSERVATION DISTRICT
00053650	19801	3000001	10/17/2017	\$2,146.35	555170 05	KIOWA COUNTY CONSERVATION DISTRICT NO 76
00053650	19801	3000001	10/17/2017	\$3,057.16	555170 06	KIOWA COUNTY CONSERVATION DISTRICT NO 76
00053650	19801	3000001	10/17/2017	\$950.00	555170 61	KIOWA COUNTY CONSERVATION DISTRICT NO 76
00053650	19801	3000001	10/17/2017	\$134.60	555170 71	KIOWA COUNTY CONSERVATION DISTRICT NO 76
00053650	19801	3000001	10/17/2017	\$43.61	555170 80	KIOWA COUNTY CONSERVATION DISTRICT NO 76
00053650	19801	3000001	10/17/2017	\$83.21	555170 82	KIOWA COUNTY CONSERVATION DISTRICT NO 76
00053654	40000	3000001	10/17/2017	\$500.00	555170	MURRAY COUNTY CONSERVATION DISTRICT
00053655	40000	3000001	10/17/2017	\$221.40	555170	LEFLORE COUNTY CONSERVATION DISTRICT
00053656	40000	3000001	10/17/2017	\$117.50	555170	STEPHENS COUNTY CONSERVATION DISTRICT
00053661	19801	3000001	10/20/2017	\$2,107.05	555170 01	NOBLE COUNTY CONSERVATION DISTRICT
00053661	19801	3000001	10/20/2017	\$2,600.08	555170 09	NOBLE COUNTY CONSERVATION DISTRICT
00053661	19801	3000001	10/20/2017	\$495.19	555170 12	NOBLE COUNTY CONSERVATION DISTRICT
00053661	19801	3000001	10/20/2017	\$1,777.20	555170 62	NOBLE COUNTY CONSERVATION DISTRICT
00053661	19801	3000001	10/20/2017	\$71.44	555170 69	NOBLE COUNTY CONSERVATION DISTRICT
00053661	19801	3000001	10/20/2017	\$122.55	555170 80	NOBLE COUNTY CONSERVATION DISTRICT
00053661	19801	3000001	10/20/2017	\$139.83	555170 86	NOBLE COUNTY CONSERVATION DISTRICT
00053663	19801	3000001	10/18/2017	\$2,603.80	555170 02	OKFUSKEE COUNTY CONSERVATION DISTRICT
00053663	19801	3000001	10/18/2017	\$2,487.57	555170 06	OKFUSKEE COUNTY CONSERVATION DISTRICT
00053663	24500	3000001	10/18/2017	\$500.00	555170 99	OKFUSKEE COUNTY CONSERVATION DISTRICT
00053675	19801	3000001	10/23/2017	\$2,321.39	555170 05	PAYNE COUNTY CONSERVATION DISTRICT
00053675	19801	3000001	10/23/2017	\$1,600.00	555170 61	PAYNE COUNTY CONSERVATION DISTRICT
00053675	19801	3000001	10/23/2017	\$101.00	555170 63	PAYNE COUNTY CONSERVATION DISTRICT
00053675	19801	3000001	10/23/2017	\$70.00	555170 74	PAYNE COUNTY CONSERVATION DISTRICT
00053675	19801	3000001	10/23/2017	\$139.83	555170 86	PAYNE COUNTY CONSERVATION DISTRICT
00053676	19801	3000001	10/23/2017	\$2,541.88	555170 02	CLEVELAND COUNTY CONSERVATION DISTRICT
00053676	19801	3000001	10/23/2017	<u>\$550.00</u>	555170 61	CLEVELAND COUNTY CONSERVATION DISTRICT

\$333,139.63 Field Services

Abandoned Mine Land Reclamation

00053530	40000	4000005	10/4/2017	\$1,500.00	515990	BEACON ENVIRONMENTAL ASSISTANCE CORP
00053531	40000	4000005	10/4/2017	\$1,500.00	515990	BEACON ENVIRONMENTAL ASSISTANCE CORP
00053532	40000	4000005	10/4/2017	\$1,500.00	515990	BEACON ENVIRONMENTAL ASSISTANCE CORP
00053533	40000	4000005	10/4/2017	\$1,500.00	515990	BEACON ENVIRONMENTAL ASSISTANCE CORP
00053535	40000	4000001	10/4/2017	\$1,125.00	522150	NATL ASSOC OF ABANDONED MINE LANDS PROG

**OKLAHOMA CONSERVATION COMMISSION
CLAIMS REGISTER BY PROGRAM
FOR THE PERIOD OF OCTOBER 1, 2017 THRU OCTOBER 23, 2017**

Voucher	Fund Class	Department	Date	Amount	Account	Payee
00053541	40000	4000005	10/5/2017	\$76.14	521110	ROGERS,VALERIE RENEE
00053542	40000	4000001	10/10/2017	\$23.50	521210	IRETON,NORA D
00053542	40000	4000001	10/10/2017	\$113.00	521250	IRETON,NORA D
00053542	40000	4000001	10/10/2017	\$283.50	521260	IRETON,NORA D
00053543	40000	4000001	10/10/2017	\$22.56	521210	SHARP,WILLIAM M
00053543	40000	4000001	10/10/2017	\$85.00	521250	SHARP,WILLIAM M
00053543	40000	4000001	10/10/2017	\$283.50	521260	SHARP,WILLIAM M
00053605	40000	4000005	10/12/2017	\$76,000.00	545110	THOMAS CONSTRUCTION INC
00053606	40000	4000001	10/12/2017	\$19.74	521210	TOOLE,ROBERT W
00053606	40000	4000001	10/12/2017	\$283.50	521230	TOOLE,ROBERT W
00053606	40000	4000001	10/12/2017	\$19.26	521240	TOOLE,ROBERT W
00053606	40000	4000001	10/12/2017	\$113.00	521250	TOOLE,ROBERT W
\$84,447.70 Abandoned Mine Land Reclamation						
Water Quality						
00053526	19801	5000001	10/10/2017	\$191.25	521120	SHAW,KIMBERLY R
00053526	19801	5000001	10/4/2017	\$191.25	521120	SHAW,KIMBERLY R
00053526	19801	5000001	10/9/2017	-\$191.25	521120	SHAW,KIMBERLY R
00053527	19801	5000001	10/10/2017	\$127.50	521120	BAROSS,ROBERT A
00053527	19801	5000001	10/9/2017	-\$127.50	521120	BAROSS,ROBERT A
00053527	19801	5000001	10/3/2017	\$127.50	521120	BAROSS,ROBERT A
00053536	40000	5000001	10/12/2017	\$2,366.03	532110	OFFICE OF MANAGEMENT & ENTERPRISE SVCS
00053537	40000	5000001	10/5/2017	\$36,445.00	515290	DEPT OF AGRICULTURE FOOD & FORESTRY
00053538	40000	5000001	10/5/2017	\$3,192.50	515450	TOWN OF SPIRO
00053539	40000	5000001	10/5/2017	\$400.00	555170	NORTH CADDO CONSERVATION DISTRICT
00053540	40000	5000001	10/5/2017	\$76.50	521120	LAMB,JEANETTE M
00053540	40000	5000001	10/5/2017	\$29.81	521140	LAMB,JEANETTE M
00053545	40000	5000001	10/6/2017	\$1,201.65	515540	AUTHORITY ORDER-PCARD
00053545	40000	5000001	10/6/2017	\$273.00	522131	AUTHORITY ORDER-PCARD
00053545	40000	5000001	10/6/2017	\$274.84	522150	AUTHORITY ORDER-PCARD
00053545	40000	5000001	10/6/2017	\$200.00	522150	01 AUTHORITY ORDER-PCARD
00053545	40000	5000001	10/6/2017	\$936.86	531130	AUTHORITY ORDER-PCARD
00053545	40000	5000001	10/6/2017	\$85.00	531150	AUTHORITY ORDER-PCARD
00053545	40000	5000001	10/6/2017	\$1,000.00	531190	01 AUTHORITY ORDER-PCARD
00053545	40000	5000001	10/6/2017	\$140.00	531260	01 AUTHORITY ORDER-PCARD
00053545	40000	5000001	10/6/2017	\$283.13	533120	AUTHORITY ORDER-PCARD
00053545	40000	5000001	10/6/2017	\$825.93	534160	AUTHORITY ORDER-PCARD
00053545	40000	5000001	10/6/2017	\$21.10	536140	AUTHORITY ORDER-PCARD
00053545	40000	5000001	10/6/2017	\$291.50	536170	AUTHORITY ORDER-PCARD
00053545	40000	5000001	10/6/2017	\$1,117.80	537150	AUTHORITY ORDER-PCARD
00053603	40000	5000001	10/11/2017	\$400.00	522150	PROJECT WET FOUNDATION
00053604	40000	5000001	10/12/2017	\$3,525.00	515450	JACK R DAVIS
00053608	40000	5000001	10/18/2017	\$1,377.39	555170	88 CREEK COUNTY CONSERVATION DISTRICT
00053651	40000	5000001	10/18/2017	-\$350.00	555170	88 OTTAWA COUNTY CONSERVATION DISTRICT
00053651	40000	5000001	10/17/2017	\$350.00	555170	88 OTTAWA COUNTY CONSERVATION DISTRICT
00053651	40000	5000001	10/20/2017	\$350.00	555170	99 OTTAWA COUNTY CONSERVATION DISTRICT
00053652	40000	5000001	10/17/2017	\$250.00	555170	88 CRAIG COUNTY CONSERVATION DISTRICT
00053653	40000	5000001	10/17/2017	\$500.00	555170	88 DELAWARE CO CONSERVATION DISTRICT
00053629	40000	5000002	10/16/2017	\$327.50	521230	MILLER,CANDICE MARIE
\$56,209.29 Water Quality						
Cost Share - Locally Led						
00053498	25000	5000004	10/18/2017	\$0.01	555170	STEPHENS COUNTY CONSERVATION DISTRICT
00053498	25000	5000004	10/17/2017	\$0.01	555170	STEPHENS COUNTY CONSERVATION DISTRICT
00053498	25000	5000004	10/17/2017	-\$0.01	555170	STEPHENS COUNTY CONSERVATION DISTRICT
00053498	25000	5000004	10/16/2017	-\$1,458.35	555170	STEPHENS COUNTY CONSERVATION DISTRICT
00053546	25000	5000004	10/11/2017	\$2,960.94	555170	STEPHENS COUNTY CONSERVATION DISTRICT
00053553	25000	5000004	10/9/2017	\$2,500.00	555170	BRYAN CONSERVATION DISTRICT

**OKLAHOMA CONSERVATION COMMISSION
CLAIMS REGISTER BY PROGRAM
FOR THE PERIOD OF OCTOBER 1, 2017 THRU OCTOBER 23, 2017**

Voucher	Fund Class	Department	Date	Amount	Account	Payee
00053554	25000	5000004	10/9/2017	\$2,500.00	555170	BRYAN CONSERVATION DISTRICT
00053555	25000	5000004	10/9/2017	\$3,000.00	555170	CANEY VALLEY CONSERVATION DISTRICT
00053556	25000	5000004	10/9/2017	\$2,692.31	555170	COTTON COUNTY CONSERVATION DISTRICT
00053557	25000	5000004	10/9/2017	\$2,692.31	555170	COTTON COUNTY CONSERVATION DISTRICT
00053559	25000	5000004	10/9/2017	\$1,954.40	555170	CRAIG COUNTY CONSERVATION DISTRICT
00053560	25000	5000004	10/9/2017	\$2,985.00	555170	DELAWARE CO CONSERVATION DISTRICT
00053561	25000	5000004	10/9/2017	\$1,475.63	555170	DELAWARE CO CONSERVATION DISTRICT
00053562	25000	5000004	10/9/2017	\$1,500.00	555170	DELAWARE CO CONSERVATION DISTRICT
00053563	25000	5000004	10/9/2017	\$1,500.00	555170	DELAWARE CO CONSERVATION DISTRICT
00053564	25000	5000004	10/9/2017	\$4,218.75	555170	MCCLAIN COUNTY CONSERVATION DISTRICT
00053565	25000	5000004	10/9/2017	\$3,052.83	555170	OKFUSKEE COUNTY CONSERVATION DISTRICT
00053566	25000	5000004	10/9/2017	\$3,500.00	555170	OTTAWA COUNTY CONSERVATION DISTRICT
00053567	25000	5000004	10/11/2017	\$3,939.74	555170	STEPHENS COUNTY CONSERVATION DISTRICT
00053568	19801	5000004	10/9/2017	\$2,000.00	555170	TALIHINA CONSERVATION DISTRICT
00053569	25000	5000004	10/9/2017	\$4,171.50	555170	WOODS COUNTY CONSERVATION DISTRICT
00053668	25000	5000004	10/18/2017	\$2,500.00	555170	BRYAN CONSERVATION DISTRICT
00053669	25000	5000004	10/18/2017	\$2,500.00	555170	DEER CREEK CONSERVATION DISTRICT
00053670	25000	5000004	10/18/2017	\$16,435.00	555170	DEWEY COUNTY CONSERVATION DISTRICT
00053671	25000	5000004	10/18/2017	\$2,000.00	555170	JACKSON COUNTY CONSERVATION DIST
00053672	25000	5000004	10/18/2017	\$3,000.00	555170	MAYES COUNTY CONSERVATION DISTRICT
00053673	25000	5000004	10/18/2017	\$968.48	555170	ROGERS COUNTY CONSERVATION DISTRICT
00053674	25000	5000004	10/18/2017	\$894.82	555170	SOUTH CADDO CONS DISTRICT

\$73,483.37 Cost Share - Locally Led

ISD Data Processing

00053667	24500	8800010	10/20/2017	-\$70.75	531130 21	AT&T INC
00053667	24500	8800010	10/20/2017	\$70.75	531130 21	AT&T INC

\$0.00 ISD Data Processing

\$1,300,650.22 Total Claims Paid



State of Oklahoma
Office of State Finance
Allotment Budget and Available Cash
As Of October 24, 2017

10/24/2017
11:05:55 AM
Page 1

<u>Business</u>	<u>Unit</u>	<u>Class</u>	<u>Dept</u>	<u>Bud Ref</u>	<u>Allocations</u>	<u>Pre Encumbered</u>	<u>Encumbered</u>	<u>Current Yr Exp</u>	<u>Prior Yr Exp</u>	<u>Allotment Budget</u>	<u>Available Cash</u>
64500											
	193										576.62
		19312	20	17	1,580,800.00	.00	.00	131,933.42	1,097,574.67	351,291.91	
		19312	20	18	483,225.33	.00	.00	350,715.29	.00	132,510.04	
					2,064,025.33			482,648.71	1,097,574.67	483,801.95	
	196										0.97
		19601	10	16	2,796,111.00	.00	.00	.00	2,796,111.00	.00	
		19601	20	16	481,113.00	.00	.00	.00	481,113.00	.00	
		19601	30	16	5,543,986.58	.00	.00	.00	5,543,986.58	.00	
		19601	50	16	409,000.00	.00	.00	.00	409,000.00	.00	
		19601	88	16	30,828.00	.00	.00	.00	30,828.00	.00	
		19611	10	17	45,437.28	.00	.00	.00	45,437.28	.00	
		19611	20	17	68,000.00	.00	.00	8,447.00	59,553.00	.00	
		19611	30	17	85,000.00	.00	.00	.00	85,000.00	.00	
		19611	50	17	42,000.00	.00	.00	.00	42,000.00	.00	
		19611	88	17	16,476.72	.00	.00	.00	16,476.72	.00	
					9,517,952.58			8,447.00	9,509,505.58		47,995.70
	197										
		19701	10	17	2,726,741.00	.00	.00	18,219.44	2,708,521.56	.00	
		19701	20	17	500,000.00	.00	.00	15,853.78	484,146.22	.00	
		19701	30	17	5,279,804.30	.00	.00	690,105.76	4,589,698.54	.00	
		19701	50	17	440,000.00	.00	.00	1,214.89	438,785.11	.00	
		19701	88	17	30,000.00	.00	.00	17,555.09	12,444.91	.00	
		19711	10	18	5,278.70	.00	.00	.00	.00	5,278.70	



State of Oklahoma
Office of State Finance
Allotment Budget and Available Cash
As Of October 24,2017

10/24/2017
11:05:55 AM
Page 2

<u>Business</u>	<u>Unit</u>	<u>Class</u>	<u>Dept</u>	<u>Bud Ref</u>	<u>Allocations</u>	<u>Pre Encumbered</u>	<u>Encumbered</u>	<u>Current Yr Exp</u>	<u>Prior Yr Exp</u>	<u>Allotment Budget</u>	<u>Available Cash</u>
64500	197										47,995.70
		19711	20	18	16,000.00	.00	.00	.00	.00	16,000.00	
		19711	30	18	26,000.00	.00	.00	.00	.00	26,000.00	
		19711	50	18	16,000.00	.00	.00	15,273.00	.00	727.00	
					9,039,824.00			758,221.96	8,233,596.34	48,005.70	
	198										824,316.30
		19801	10	18	2,708,920.00	.00	1,500,177.98	875,070.74	.00	333,671.28	
		19801	20	18	1,500,000.00	.00	64,797.66	213,013.19	.00	1,222,189.15	
		19801	30	18	5,022,723.00	.00	2,830,290.76	1,163,906.40	.00	1,028,525.84	
		19801	50	18	460,000.00	.00	42,778.99	154,128.63	.00	263,092.38	
		19801	88	18	15,000.00	.00	.00	5,112.74	.00	9,887.26	
					9,706,643.00		4,438,045.39	2,411,231.70		2,857,365.91	
	200										203,802.39
	205										6,611.61
		20500	10	16	3,300.00	.00	.00	.00	1,324.80	1,975.20	
		20500	10	17	2,100.00	.00	.00	365.00	.00	1,735.00	
		20500	10	18	2,100.00	.00	.00	.00	.00	2,100.00	
					7,500.00			365.00	1,324.80	5,810.20	
	210										7.40
	215										0.42
	220										20,349.33



State of Oklahoma
Office of State Finance
Allotment Budget and Available Cash
As Of October 24, 2017

10/24/2017
11:05:55 AM
Page 3

<u>Business Unit</u>	<u>Class</u>	<u>Dept</u>	<u>Bud Ref</u>	<u>Allocations</u>	<u>Pre Encumbered</u>	<u>Encumbered</u>	<u>Current Yr Exp</u>	<u>Prior Yr Exp</u>	<u>Allotment Budget</u>	<u>Available Cash</u>
64500	220									20,349.33
	22000	50	16	18,000.00	.00	.00	.00	8,429.06	9,570.94	
	22000	50	17	18,000.00	.00	4,601.50	3,214.32	6,027.77	4,156.41	
	22000	50	18	29,000.00	.00	1,000.00	15,700.07	.00	12,299.93	
				65,000.00		5,601.50	18,914.39	14,456.83	26,027.28	
	245									754,369.15
	24500	10	16	16,500.00	.00	.00	43.07	5,159.79	11,297.14	
	24500	10	17	24,500.00	.00	260.00	1,023.58	16,376.20	6,840.22	
	24500	10	18	15,000.00	.00	3,444.40	355.60	.00	11,200.00	
	24500	20	16	477,000.00	.00	.00	.00	7,515.87	469,484.13	
	24500	20	17	740,000.00	.00	1,453.66	5,892.42	141,098.79	591,555.13	
	24500	20	18	548,947.00	.00	8,489.22	4,058.99	.00	536,398.79	
	24500	30	16	13,000.00	.00	.00	.00	4,603.50	8,396.50	
	24500	30	18	47,500.00	.00	5,697.44	500.00	.00	41,302.56	
	24500	40	18	8,765.00	.00	.00	.00	.00	8,765.00	
	24500	50	16	1,144,000.00	.00	.00	.00	182,846.52	961,153.48	
	24500	50	17	1,080,000.00	85,000.00	.00	17,135.63	619,812.55	358,051.82	
	24500	50	18	374,000.00	.00	69,814.33	.00	.00	304,185.67	
	24500	88	17	7,075.00	.00	.00	50.91	2,126.53	4,897.56	
	24500	88	18	126,360.00	.00	8,987.99	732.01	.00	116,640.00	
				4,622,647.00	85,000.00	98,147.04	29,792.21	979,539.75	3,430,168.00	
	250									4,836,861.14
	25000	20	18	325,070.00	.00	79,506.00	.00	.00	245,564.00	



State of Oklahoma
Office of State Finance
Allotment Budget and Available Cash
As Of October 24, 2017

10/24/2017
11:05:55 AM
Page 4

<u>Business Unit</u>	<u>Class</u>	<u>Dept</u>	<u>Bud Ref</u>	<u>Allocations</u>	<u>Pre Encumbered</u>	<u>Encumbered</u>	<u>Current Yr Exp</u>	<u>Prior Yr Exp</u>	<u>Allotment Budget</u>	<u>Available Cash</u>
64500	250									4,836,861.14
	25000	30	16	788,310.00	.00	.00	.00	563,986.39	224,323.61	
	25000	30	17	851,588.70	.00	.00	.00	558,069.04	293,519.66	
	25000	30	18	788,310.00	.00	.00	112,050.07	.00	676,259.93	
	25000	50	16	2,026,515.00	.00	.00	143,962.08	961,000.40	921,552.52	
	25000	50	17	2,344,399.00	.00	4,458.34	476,966.55	186,931.73	1,676,042.38	
	25000	50	18	2,622,000.00	.00	.00	28,298.30	.00	2,593,701.70	
				9,746,192.70		83,964.34	761,277.00	2,269,987.56	6,630,963.80	12,013,048.99
	400									
	40000	10	16	162,259.00	.00	.00	.00	125,717.97	36,541.03	
	40000	10	17	163,670.00	.00	496.76	(10,912.81)	159,361.30	14,724.75	
	40000	10	18	204,796.00	.00	16,847.04	35,600.14	.00	152,348.82	
	40000	20	16	3,191,254.00	.00	.00	.00	142,280.11	3,048,973.89	
	40000	20	17	9,621,200.00	15,000.00	513,664.94	755,411.85	762,366.67	7,574,756.54	
	40000	20	18	5,602,416.07	1,174,992.00	86,100.27	364,766.12	.00	3,976,557.68	
	40000	30	16	841,684.00	.00	280.51	.00	603,058.12	238,345.37	
	40000	30	17	594,737.00	.00	5,736.25	(273,728.01)	554,102.69	308,626.07	
	40000	30	18	777,410.00	.00	.00	294,863.91	.00	482,546.09	
	40000	40	16	9,160,584.00	64,474.56	113.74	.00	3,068,279.77	6,027,715.93	
	40000	40	17	8,367,650.00	.00	369,560.89	270,774.06	2,350,909.60	5,376,405.45	
	40000	40	18	7,774,150.00	.00	427,387.39	566,502.91	.00	6,780,259.70	
	40000	50	16	3,485,592.00	.00	155,899.70	.00	2,281,934.53	1,047,757.77	
	40000	50	17	2,847,500.00	.00	270,433.35	123,402.73	2,439,551.02	14,112.90	



State of Oklahoma
Office of State Finance
Allotment Budget and Available Cash
As Of October 24, 2017

10/24/2017
11:05:55 AM
Page 5

<u>Business Unit</u>	<u>Class</u>	<u>Dept</u>	<u>Bud Ref</u>	<u>Allocations</u>	<u>Pre Encumbered</u>	<u>Encumbered</u>	<u>Current Yr Exp</u>	<u>Prior Yr Exp</u>	<u>Allotment Budget</u>	<u>Available Cash</u>
64500	400									12,013,048.99
	40000	50	18	3,414,270.00	.00	1,619,118.37	574,945.34	.00	1,220,206.29	
	40000	88	16	293,000.00	3,630.54	4,205.26	.00	168,686.47	116,477.73	
	40000	88	17	332,744.00	72,000.00	30,003.53	(4,788.01)	185,133.69	50,394.79	
	40000	88	18	245,078.00	.00	125,053.54	19,165.46	.00	100,859.00	
	405			57,079,994.07	1,330,097.10	3,624,901.54	2,716,003.69	12,841,381.94	36,567,609.80	0.00
	40500	20	16	1,800,000.00	331,154.00	.00	.00	825,707.60	643,138.40	
	40500	20	17	1,624,030.00	.00	.00	332,261.27	642,031.13	649,737.60	
	40500	20	18	156,682.93	.00	.00	.00	.00	156,682.93	
	415			3,580,712.93	331,154.00		332,261.27	1,467,738.73	1,449,558.93	133,774.52
	41500	20	16	2,068,312.00	.00	.00	.00	1,934,537.63	133,774.37	
	424			2,068,312.00				1,934,537.63	133,774.37	0.69
	425									187,880.98
	490									0.00
	49000	20	16	1,168,632.00	.00	.00	.00	1,052,284.76	116,347.24	
	700			1,168,632.00				1,052,284.76	116,347.24	114,824.63
	70000	30	16	300,000.00	.00	.00	.00	294,185.42	5,814.58	
	70000	30	17	300,000.00	.00	443.32	10,270.68	265,537.23	23,748.77	



State of Oklahoma
Office of State Finance
Allotment Budget and Available Cash
As Of October 24,2017

10/24/2017
11:05:55 AM
Page 6

<u>Business Unit</u>	<u>Class</u>	<u>Dept</u>	<u>Bud Ref</u>	<u>Allocations</u>	<u>Pre Encumbered</u>	<u>Encumbered</u>	<u>Current Yr Exp</u>	<u>Prior Yr Exp</u>	<u>Allotment Budget</u>	<u>Available Cash</u>
64500	700									114,824.63
	70000	30	18	300,000.00	.00	36,928.09	55,792.95	.00	207,278.96	
				900,000.00		37,371.41	66,063.63	559,722.65	236,842.31	
	994									(117.05)
Business Unit Totals				109,567,435.61	1,746,251.10	8,288,031.22	7,585,226.56	39,961,651.24	51,986,275.49	19,144,303.79



State of Oklahoma
Office of State Finance
Allotment Budget and Available Cash
As Of October 24,2017

10/24/2017
11:05:55 AM
Page 7

<u>Business</u>	<u>Unit</u>	<u>Class</u>	<u>Dept</u>	<u>Bud Ref</u>	<u>Allocations</u>	<u>Pre Encumbered</u>	<u>Encumbered</u>	<u>Current Yr Exp</u>	<u>Prior Yr Exp</u>	<u>Allotment Budget</u>	<u>Available Cash</u>
Grand Totals					109,567,435.61	1,746,251.10	8,288,031.22	7,585,226.56	39,961,651.24	51,986,275.49	19,144,303.79

Cardholder Statement with Allocation & description

Card One of: EDWARD CRALL (5474) or KELLY MOCKABEE (4869) or
BROOKS TRAMELL (0059)
Company Name State of Oklahoma
Post Date Between 2017-09-01 00:00:00 and 2017-09-30 00:00:00
Report Owner Mockabee, Kelly
Report Time 2017-10-02 12:28:01
Transaction Type One of: Cash advance or Misc Credit or Misc Debit or Purchase

CH Full Name	Card Last 4 Digits	Txn Number	Vendor Name	GL Allocation	Comments	Item Exp Cat Comment	Purchase Date Total Amount	SW Contract #	Exp Folder Receipts Uploaded	Post Date Alloc Amount	Item Description Exp Cat Name
Crall, Edward	5474	TXN00984503	SOIL / WATER CONSERV SOC	515610-1000-40000-5000001-B0201-664600000--	-01-64500--6459004469-001-001-001	No	09/12/2017 140.00			09/13/2017 140.00	SOIL / WATER CONSERV SOC - Purchase Statewide Contract #
		TXN00985855	OK WATER RESOURCES BRD	515990-1000-40000-5000001-B0201-664600000--	-01-64500--6459004469-001-001-001	No	09/14/2017 1,000.00			09/15/2017 1,000.00	OK WATER RESOURCES BRD - Purchase Statewide Contract #
			(Crall, Edward, 09/25/17 10:23) Sponsorship of booth at Governor's Water Conference								
		TXN00991405	EB THE 2017 OKA INSTI	515610-1000-40000-5000001-B0201-664600000--	-01-64500--6459004469-001-001-001	No	09/27/2017 200.00			09/28/2017 200.00	EB THE 2017 OKA INSTI - Purchase Statewide Contract #
count: 3							1,340.00				
count: 3							1,340.00				

CH Full Name

Card Last 4 Digits

Txn Number

Vendor Name

GL Allocation

Comments

Item Exp Cat Comment

Mockabee, Kelly

4869

Purchase Date
Total Amount
SW Contract #
Exp Folder Receipts Uploaded

Post Date
Alloc Amount
Item Description
Exp Cat Name

TXN00980088
VALLEY LASER
536150-1000-40000-1000001-NP000-664600000-
---64500--6459004469-002-001-001 No
08/30/2017 149.00
09/01/2017 149.00
Black ink cartridge for HP laserjet CP5225 - AML
Statewide Contract #

TXN00980791
HOLIDAY INN EXPRESS & SU
522131-1000-40000-1000001-NP000-664600000-
---64500--6459004469-002-001-001 No
08/31/2017 91.00
09/04/2017 91.00
Robert Barossi, 328490, 1 night, Tahlequah, Fish
Collection, Standard GSA
Statewide Contract #

TXN00980792
COMFORT SUITES
522131-1000-40000-1000001-NP000-664600000-
---64500--6459004469-002-001-001 No
08/30/2017 (25.94)
09/04/2017 (25.94)
Credit for tax charged to hotel room for Candice
Miller, Comfort Suites, Idabel
Statewide Contract #

TXN00980793
HOLIDAY INN EXPRESS & SU
522131-1000-40000-1000001-NP000-664600000-
---64500--6459004469-002-001-001 No
08/31/2017 91.00
09/04/2017 91.00
Jeanette Lamb, 111315, 1 night, Tahlequah, Fish
Collection, Standard GSA
Statewide Contract #

TXN00980794
BEST WESTERN HOTELS
522131-1000-40000-1000001-NP000-664600000-
---64500--6459004469-002-001-001 No
09/01/2017 91.00
09/04/2017 91.00
Candice Miller, 191166, 1 night, Grove, OK,
Project WET Workshop, Standard GSA
Statewide Contract #

Mockabee, Kelly

CH Full Name

Card Last 4 Digits

Txn Number

Vendor Name

GL Allocation

Comments

Item Exp Cat Comment

Purchase Date

Total Amount

SW Contract #

Exp Folder Receipts Uploaded

Post Date

Alloc Amount

Item Description

Exp Cat Name

TXN00980795

HOLIDAY INN EXPRESS & SU

522131-1000-40000-1000001-NP000-664600000-

---64500--6459004469-002-001-001

No

08/31/2017

91.00

09/04/2017

91.00

Kim Shaw, 102260, 1 night, Tahlequah, Fish
Collection, Standard GSA
Statewide Contract #

TXN00980796

COMFORT SUITES

522131-1000-40000-1000001-NP000-664600000-

---64500--6459004469-002-001-001

No

08/30/2017

207.94

09/04/2017

207.94

Candice Miller, 191166, 2 nights, Idabel, OK, BT
Bug Collection, Standard GSA
Statewide Contract #

TXN00981219

TPG PaulsValleyUtilities

531370-1000-40000-1000001-NP000-664600000-

---64500--6459004469-002-001-001

No

09/05/2017

55.17

09/06/2017

55.17

Sanitation service in Pauls Valley - D Boney
Statewide Contract #

TXN00981780

MERIDIAN TECHNOLOGY CENTE

515660-1000-40000-1000001-NP000-664600000-

---64500--6459004469-002-001-001

No

09/05/2017

(100.00)

09/07/2017

(100.00)

CREDIT - Class was cancelled - T Sawatzky
Statewide Contract #

TXN00981781

AMERICAN SELF STORAGE 3

532130-1000-40000-1000001-NP000-664600000-

---64500--6459004469-002-001-001

No

09/05/2017

437.50

09/07/2017

437.50

Storage rental for OCC staff
Statewide Contract #

CH Full Name

Card Last 4 Digits

Txn Number	Vendor Name	GL Allocation	Comments	Item Exp Cat Comment	TXN00982447	STIGLERPRINT	531150-1000-40000-1000001-NP000-664600000- ---64500--6459004469-002-001-001	No	Purchase Date Total Amount SW Contract # Exp Folder Receipts Uploaded	Post Date Alloc Amount Item Description Exp Cat Name
					09/07/2017	29.85			09/08/2017	29.85
										Public Notice requesting public input on Fowler AML Project Statewide Contract #
					09/10/2017	91.00			09/11/2017	91.00
										Kim Shaw, 102260, 1 night, Stillwater, OK, New volunteer training, Standard GSA Statewide Contract #
					09/08/2017	91.00			09/11/2017	91.00
										Candice Miller, 191166, 1 night, Grove, OK, BT Education, Standard GSA Statewide Contract #
					09/07/2017	405.60			09/11/2017	405.60
										Candice Miller, 191166, ALGNXJ, 10/1 -6/17, Attend Project WET Conf. Statewide Contract #
					09/08/2017	118.20			09/11/2017	118.20
										Water for Commission staff and guest Statewide Contract #

CH Full Name

Card Last 4 Digits

Txn Number

Vendor Name

GL Allocation

Comments

Item Exp Cat Comment

Purchase Date

Total Amount

SW Contract #

Exp Folder Receipts Uploaded

Post Date

Alloc Amount

Item Description

Exp Cat Name

TXN00983436

AGENT FEE 8900709473101

515540-1000-40000-1000001-NP000-664600000-

---64500--6459004469-002-001-001

No

09/07/2017

9.00

Candice Miller, 191166, ALGNXJ, 10/1-6/17, Attend Project WET Conf. - AGENT FEE
Statewide Contract #

09/11/2017

9.00

TXN00984504

STAPLES

536140-1000-40000-1000001-NP000-664600000-

---64500--6459004469-002-001-001

No

09/12/2017

503.00

Twin Pocket Portfolios - 1 box assorted - AML
Statewide Contract #

09/13/2017

12.02

TXN00984504

STAPLES

536140-1000-40000-1000001-NP000-664600000-

---64500--6459004469-002-001-001

No

09/12/2017

503.00

Ink cartridges for HP color Laser Jet 4700N - Owen
SW022---State Use Office supplies

09/13/2017

490.98

TXN00985159

DEPT OF ENV QUALITY

515990-1000-40000-1000001-NP000-664600000-

---64500--6459004469-002-001-001

No

09/13/2017

447.71

SWP3 Permit for Pryor South AML Project
Statewide Contract #

09/14/2017

447.71

TXN00985854

TUCSON UNIVERSITY PARK

522130-1000-40000-1000001-NP000-664600000-

---64500--6459004469-002-001-001

No

09/13/2017

211.94

Trey Lam, 300473, 2 nights, Tucson, AZ, Attend NACD Tribal RPG Meeting, Standard GSA
Statewide Contract #

09/15/2017

211.94

CH Full Name

Card Last 4 Digits

Txn Number

Vendor Name

GL Allocation

Comments

Item Exp Cat Comment

TXN00987851

AT&T PAYMENT

531130-1000-40000-1000001-NP000-664600000-

---64500--6459004469-002-001-001

No

09/19/2017

51.45

Purchase Date

Total Amount

SW Contract #

Exp Folder Receipts Uploaded

Post Date

Alloc Amount

Item Description

Exp Cat Name

09/20/2017

51.45

Internet service in Chickasha - J Pelley

Statewide Contract #

TXN00987852

AT&T PAYMENT

531130-1000-40000-1000001-NP000-664600000-

---64500--6459004469-002-001-001

No

09/19/2017

70.75

Internet service in Pauls Valley - D Boney

Statewide Contract #

TXN00987853

OG&E/USPAYMENTSBILLPAY

531370-1000-40000-1000001-NP000-664600000-

---64500--6459004469-002-001-001

No

09/19/2017

148.92

Electric service in Pauls Valley - D Boney

Statewide Contract #

TXN00987854

OK NATURAL GAS

531370-1000-40000-1000001-NP000-664600000-

---64500--6459004469-002-001-001

No

09/19/2017

37.54

Gas Service in Clinton - G Moore

Statewide Contract #

TXN00987855

OPC UTL SERVICE FEE 013

531370-1000-40000-1000001-NP000-664600000-

---64500--6459004469-002-001-001

No

09/19/2017

3.70

Gas Service in Clinton - FEE - G Moore

Statewide Contract #

CH Full Name

Card Last 4 Digits

Txn Number

Vendor Name

GL Allocation

Comments

Item Exp Cat Comment

Purchase Date

Total Amount

SW Contract #

Exp Folder Receipts Uploaded

Post Date

Alloc Amount

Item Description

Exp Cat Name

TXN00988483

AMAZON MKTPLACE PMTS

542120-1000-40000-1000001-NP000-664600000-

---64500--6459004469-002-001-001

No

09/20/2017

54.13

Crayons and stickers for Monarchs on the Mountain event - WQ
Statewide Contract #

09/21/2017

54.13

TXN00988488

HAMPTON INN & SUITES A

522131-1000-40000-1000001-NP000-664600000-

---64500--6459004469-002-001-001

No

09/19/2017

91.00

Candice Miller, 191166, 1 night, Ada, Ok, BT
Training, Standard GSA
Statewide Contract #

09/21/2017

91.00

TXN00989102

STAPLES

536140-1000-40000-1000001-NP000-664600000-

---64500--6459004469-002-001-001

No

09/21/2017

65.37

AA and D Batteries - WQ
Statewide Contract #

09/22/2017

65.37

TXN00989104

AMAZON MKTPLACE PMTS

542120-1000-40000-1000001-NP000-664600000-

---64500--6459004469-002-001-001

No

09/21/2017

10.98

Stickers for Monarchs on the Mountain event
(Shipped to Tulsa Co) - WQ
Statewide Contract #

09/22/2017

10.98

TXN00989105

AMAZON MKTPLACE PMTS

542120-1000-40000-1000001-NP000-664600000-

---64500--6459004469-002-001-001

No

09/21/2017

47.16

Crayons for Monarchs on the Mountain event
(Shipped to Tulsa Co) - WQ
Statewide Contract #

09/22/2017

47.16

CH Full Name

Card Last 4 Digits

Txn Number		Purchase Date		Post Date	
Vendor Name		Total Amount		Alloc Amount	
GL Allocation		SW Contract #		Item Description	
Comments		Exp Folder Receipts Uploaded		Exp Cat Name	
Item Exp Cat Comment					
TXN00990277		09/25/2017		09/26/2017	
AMAZON MKTPLACE PMTS		(40.31)		(40.31)	
542120-1000-40000-1000001-NP000-664600000-					
---64500--6459004279-002-001-001	No			Credit - Returned Crayons and stickers - Credit was less return shipping	
				Statewide Contract #	
TXN00992028		09/27/2017		09/29/2017	
LIED CONFERENCE CENTER LO		348.21		348.21	
522130-1000-40000-1000001-NP000-664600000-				LIED CONFERENCE CENTER LO - Purchase	
---64500--6459004279-002-001-001	No			Statewide Contract #	
TXN00992029		09/27/2017		09/29/2017	
HAMPTON INN & SUITES DURA		91.00		91.00	
522131-1000-40000-1000001-NP000-664600000-				HAMPTON INN & SUITES DURA - Purchase	
---64500--6459004279-002-001-001	No			Statewide Contract #	
TXN00992030		09/28/2017		09/29/2017	
TRAVELODGE		91.00		91.00	
522131-1000-40000-1000001-NP000-664600000-				TRAVELODGE - Purchase	
---64500--6459004279-002-001-001	No			Statewide Contract #	

count: 34

4,065.87

count: 34

4,065.87

CH Full Name

Card Last 4 Digits

Txn Number

Vendor Name

GL Allocation

Comments

Item Exp Cat Comment

Tramell, Brooks

0059

Purchase Date

Total Amount

SW Contract #

Exp Folder Receipts Uploaded

Post Date

Alloc Amount

Item Description

Exp Cat Name

TXN00982446

PROJECT WET

534160-1000-40000-5000001-B0201-6646000000--

--64500--6459004469-001-001-001

No

09/07/2017

825.93

Project WET education guides
Statewide Contract #

09/08/2017

825.93

TXN00982448

CONTAINER SUPPLY

537150-1000-40000-5000001-B0201-6646000000--

--64500--6459004469-001-001-001

No

09/06/2017

1,117.80

Plastic water sample containers w/ lids - 12 cases
Statewide Contract #

09/08/2017

1,117.80

TXN00982449

QUALITY WATER SERVICES

536140-1000-40000-5000001-B0201-6646000000--

--64500--6459004469-001-001-001

No

09/07/2017

21.10

Monthly drinking water service - Bristow
Statewide Contract #

09/08/2017

21.10

TXN00986969

GILL REPROGRAPHICS INC

531150-1000-40000-5000001-B0201-6646000000--

--64500--6459004469-001-001-001

No

09/14/2017

3,423.99

HP DesignJet T520 printer
Statewide Contract #

09/18/2017

3,423.99

TXN00988484

HOLIDAY INN EXPRESS OF A

522131-1000-40000-5000001-B0201-6646000000--

--64500--6459004469-001-001-001

No

09/19/2017

91.00

HOLIDAY INN EXPRESS Ada - Kim Shaw
Statewide Contract #

09/21/2017

91.00

CH Full Name

Card Last 4 Digits

Txn Number

Vendor Name

GL Allocation

Comments

Item Exp Cat Comment

Purchase Date

Total Amount

SW Contract #

Exp Folder Receipts Uploaded

Post Date

Alloc Amount

Item Description

Exp Cat Name

TXN00988485

HOLIDAY INN EXPRESS OF A

522131-1000-40000-5000001-B0201-664600000--

--64500--6459004469-001-001-001

No

09/19/2017

91.00

HOLIDAY INN EXPRESS Ada - Robert Barossi

Statewide Contract #

09/21/2017

91.00

TXN00988486

ANDOLINIS 2

536170-1000-40000-5000001-B0201-664600000--

--64500--6459004469-001-001-001

No

09/20/2017

291.50

Staff meeting lunch

Statewide Contract #

09/21/2017

291.50

TXN00988487

SQ WILDCAT MACHINE INC.

515540-1000-40000-5000001-B0201-664600000--

--64500--6459004469-001-001-001

No

09/20/2017

1,201.65

Aluminum fabrication - electrofishing boat

Statewide Contract #

09/21/2017

1,201.65

TXN00989103

EB THE 2017 OKA INSTI

522150-1000-40000-5000001-B0201-664600000--

--64500--6459004469-001-001-001

No

09/21/2017

200.00

Registration for the Oka Sustainability Conference

- Robert Barossi

Statewide Contract #

09/22/2017

200.00

TXN00990278

EB OKLAHOMA COMPOST C

515610-1000-40000-5000001-B0201-664600000--

--64500--6459004469-001-001-001

No

09/25/2017

74.84

EB OKLAHOMA COMPOST C - Purchase

Statewide Contract #

09/26/2017

74.84

CH Full Name

Card Last 4 Digits

Txn Number
Vendor Name
GL Allocation
Comments
Item Exp Cat Comment
TXN00990804
AT&T BILL PAYMENT
531130-1000-40000-5000001-B0201-664600000--
--64500--6459004469-001-001-001
No

Purchase Date
Total Amount
SW Contract #
Exp Folder Receipts Uploaded
09/26/2017
936.86
09/27/2017
936.86
AT&T BILL PAYMENT - Purchase
Statewide Contract #

Post Date
Alloc Amount
Item Description
Exp Cat Name

TXN00990805
FUZZELL'S BUSINESS EQUI
536140-1000-40000-5000001-B0201-664600000--
--64500--6459004469-001-001-001
No

09/26/2017
283.13
09/27/2017
283.13
FUZZELL'S BUSINESS EQUI - Purchase
Statewide Contract #

TXN00990806
DCAM CENTRAL PRINTING
515990-1000-40000-5000001-B0201-664600000--
--64500--6459004469-001-001-001
No

09/26/2017
85.00
09/27/2017
85.00
DCAM CENTRAL PRINTING - Purchase
Statewide Contract #

TXN00990807
ATT BUS PHONE PMT
531130-1000-40000-5000001-B0201-664600000--
--64500--6459004469-001-001-001
No

09/27/2017
80.75
09/27/2017
80.75
ATT BUS PHONE PMT - Purchase
Statewide Contract #

count: 14

count: 14

8,724.55

8,724.55

report count: 51

14,130.42

Mockabee, Kelly

11 of 12

2017-10-02 12:28:01

CH Full Name

Card Last 4 Digits

Txn Number

Vendor Name

GL Allocation

Comments

Item Exp Cat Comment

Purchase Date

Total Amount

SW Contract #

Exp Folder Receipts Uploaded

Post Date

Alloc Amount

Item Description

Exp Cat Name

Authorized Signature

Authorized Signature 2

Print Name

Print Name

Date

Date

OCC AGREEMENTS FOR CONSIDERATION

OCC ID	PARTY	NO	PURPOSE	AMENDMENT PURPOSE	BEGIN DATE	END DATE	AMOUNT TO OCC	AMOUNT FROM OCC	FUNDING SOURCE
a	NRCS	65-7335-15-19 (OCC-14-SC33-9)	engineering services and technical assistance for planning, design, and construction management on Sallisaw Creek Watershed, Site 33, near town of Sallisaw, Sequoyah County	Extends end date to 11/1/18	11/18/2014	11/1/2018		\$115,000.00	Federal


SEARCH

MENU

[About NACD](#) [News and Events](#) [Get Involved](#) [Resources](#) [NACD Marketplace](#)[Members Only](#)[News and Events](#) > [Annual Meeting](#) [Subscribe](#) [Blog](#) [Contact Us](#)**REGISTRATION IS NOW OPEN**

*Conservation Takes
Center Stage in Music City*

WE HOPE TO SEE YOU IN NASHVILLE FOR NACD'S 2018 ANNUAL MEETING!

January 27 - 31, 2018

NACD is heading to the Gaylord Opryland Resort and Convention Center in January for our 72nd Annual Meeting! We hope you'll join us there for the opportunity to network with upwards of 1,000 landowners, partnering organizations, companies, and government agencies. As a meeting attendee, you'll discover emerging technologies, services, and programs; engage in professional development; participate in forums discussing natural resource issues and legislation; develop strategies for education and outreach; and influence conservation policy.


[REGISTRATION](#)

[AGENDA](#)[SPONSORS](#)[CONSERVATION EXPO](#)[TOURS](#)[PACK-A-BOOK](#)

REGISTER FOR THE MEETING

To complete your registration, [click here to log in](#) to your NACD online account. If you've attended an NACD meeting in the past, you already have an account, but you may need to reset your password. You can download a printable version of the registration form by [clicking here](#), but if you **register online, you'll receive a \$15 discount!**

RESERVE YOUR HOTEL ROOM



To reserve your hotel room at the Gaylord Opryland Resort and Convention Center at NACD's special room block rate of \$199 per night, call 1-888-777-6779 [☎](#) and identify yourself as a registration with the National Association of Conservation Districts or "NACD." You can also [click here](#) to make your reservation online. **Please note, the deadline to reserve rooms under NACD's room block is Friday, January 5, 2018.**

Self parking at the hotel is available at \$19 per vehicle per day. Transportation to and from the convention center is available via shuttle (\$19 one way, 1-615-883-2211 [☎](#)) and taxi (estimate fare \$30 one way).



MENU



[About NACD](#)
[News and Events](#)
[Get Involved](#)
[Resources](#)
[NACD Marketplace](#)

[Members Only](#)

[News and Events](#) >
 [Annual Meeting](#) >
 [Subscribe](#)
[Blog](#)
[Contact Us](#)

2018 NACD ANNUAL MEETING AGENDA

Gaylord Opryland Resort and Convention Center
Draft Agenda (as of October 3, 2017)

*Ticketed Event
**Invitation Only Event

Friday, January 26

8:00 AM – 5:00 PM NACD Executive Board Meeting Davidson A

Saturday, January 27

8:00 AM – 12:00 PM	NACD Executive Board Meeting	Magnolia Board Room B
8:30 AM – 12:30 PM	Travellers Rest, Tennessee Agricultural Museum, and Music Star Homes Tour* <i>(Hosted by TACD)</i>	Offsite
9:00 AM – 12:00 PM	RPG Meetings	Various locations
12:00 PM – 6:00 PM	Registration	Tennessee Registration Foyer
1:00 PM – 4:30 PM	NACD Board of Directors Meeting	Magnolia Ballroom
2:00 PM – 7:00 PM	Conservation Expo Set Up	Ryman Hall B1
4:30 PM – 6:00 PM	NACD Resolutions Committee Meeting	Cheekwood ABC
5:30 PM – 9:00 PM	"Night in Music City" Tour* <i>(Hosted by TACD)</i>	Grand Ole Opry, Offsite

Sunday, January 28

7:00 AM – 6:00 PM	Registration	Tennessee Registration Foyer
7:00 AM – 9:00 AM	Conservation Expo Set Up	Ryman Hall B1
8:30 AM – 9:15 AM	Inspirational Program	Magnolia Ballroom
9:30 AM – 11:30 AM	NACD Committee Meetings Stewardship and Education District Operations/Member Services Natural Resources Policy Communications Legislative	Cheekwood B Cheekwood C Cheekwood F Cheekwood H Magnolia Boardroom B
9:30 AM – 6:00 PM	Conservation Expo	Ryman Hall B1
10:00 AM – 12:30 PM	Songbird Bus Tour* (Hosted by NCDEA)	Offsite
1:00 PM – 3:00 PM	NACD Region Meetings North Central Northeast Southeast South Central Pacific Southwest Northern Plains	Cheekwood A Cheekwood B Cheekwood C Cheekwood F Cheekwood H Magnolia Boardroom B Davidson A
1:00 PM – 5:00 PM	Music City Brewery Tour* (Hosted by NCDEA)	Offsite
3:30 PM – 5:00 PM	NACD Board of Directors Meeting	Magnolia Ballroom
5:00 PM – 6:00 PM	Opening Reception	Ryman Hall B1
7:00 PM – 9:00 PM	President's Association Reception**	TBD

Monday, January 29

7:00 AM – 6:00 PM	Registration	Tennessee Registration Foyer
7:00 AM – 8:00 AM	Morning Networking Session and Coffee	Ryman Hall B1
8:15 AM – 10:30 AM	Opening General Session	Tennessee Ballroom
10:30 AM – 12:00 PM	Conservation Expo	Ryman Hall B1
12:00 PM – 2:15 PM	Leadership Luncheon	Tennessee Ballroom
2:15 PM – 5:00 PM	Conservation Expo	Ryman Hall B1
2:30 PM – 3:30 PM	Breakout Sessions	Various Locations
2:45 PM – 5:30 PM	Resolutions Hearings	Various Locations
4:00 PM – 5:00 PM	Breakout Sessions	Various Locations
6:00 PM – 9:00 PM	NACD Live Auction (Happy Hour from 6PM – 7PM)	Tennessee Ballroom

Tuesday, January 30

Tuesday, January 30

7:00 AM – 6:00 PM	Registration	Tennessee Registration Foyer
7:00 AM – 8:30 AM	President's Association Breakfast*	Cheekwood AB
7:00 AM – 8:30 AM	NACD Auxiliary Breakfast*	Hermitage E
7:00 AM – 9:00 AM	Morning Networking Session and Coffee	Ryman Hall B1
9:00 AM – 11:30 AM	General Session	Tennessee Ballroom
11:00 AM – 5:00 PM	Historical Civil War Adventure Tour* (Hosted by NACD Auxiliary)	Offsite
11:00 AM – 5:00 PM	Spectacular Country Music Tour* (Hosted by NACD Auxiliary)	Offsite
11:30 AM – 1:00 PM	Conservation Expo	Ryman Hall B1
11:30 AM – 1:15 PM	NCDEA Partner Lunch*	Cheekwood AB
1:00 PM	Conservation Expo Tear Down	Ryman Hall B1
1:30 PM – 5:30 PM	NACD Board of Directors Meeting	Magnolia Ballroom
1:30 PM – 3:00 PM	Breakout Sessions	Various Locations
3:30 PM – 5:00 PM	Breakout Sessions	Various Locations
6:00 PM – 9:00 PM	NACD Appreciation Banquet* (Reception from 6PM – 7PM)	Tennessee Ballroom

Wednesday, January 31

7:00 AM – 8:30 AM	Legislative Breakfast**	Cheekwood GH
8:00 AM – 12:00 PM	Registration	Tennessee Registration Foyer
8:30 AM – 11:00 AM	NACD Board of Directors Meeting	Magnolia Ballroom
9:00 AM – 5:00 PM	Agribusiness Symposium	Hermitage AB
9:00 AM – 12:00 PM	Conservation Planning/Soil Health Symposium	Hermitage C
9:00 AM – 12:00 PM	NCDEA Hosted Symposium	Hermitage D
11:00 AM – 5:30 PM	Jack Daniel's Distillery Tour* (Hosted by TACD)	Lynchburg, TN
11:30 AM – 5:00 PM	Belle Meade Plantation Tour* (Hosted by TACD)	Nashville, TN
12:00 PM – 4:00 PM	NACD Executive Board Meeting	Davidson D

Thursday, February 1

8:00 AM – 5:00 PM	National Conservation Planning Partnership	Ryman Studio L
-------------------	--	----------------



NATIONAL ASSOCIATION OF CONSERVATION DISTRICTS
Annual Meeting Registration
"Conservation Takes Center Stage in Music City"
January 27 – 31, 2018 | Nashville, TN

First Name: _____ Last Name: _____ Guest Name: _____

Title: _____ District or Organization Name: _____

Mailing Address: _____ City: _____ State: _____ Zip: _____

Telephone: _____ Email: _____ First Time Attendee? Y / N



Please list any ADA Accommodations/Dietary Requirements: _____

In case of emergency (optional):

Primary Contact: _____ Relationship: _____ Phone: _____

ADDITIONAL INFORMATION THAT MAY BE HELPFUL IN EVENT OF AN EMERGENCY: _____

CONFERENCE REGISTRATION FEES

SAVE \$15 BY REGISTERING ONLINE!

Registration Type	Early Bird Before Dec. 15, 2017	Regular Dec. 15 - Jan. 12	Onsite After Jan. 12, 2018
<input type="checkbox"/> Regular Registration	\$460	\$510	\$565
<input type="checkbox"/> Regular Registration & Appreciation Dinner Ticket	\$525	\$580	\$635
Single Day Registration <input type="checkbox"/> Mon <input type="checkbox"/> Tues <input type="checkbox"/> Wed	\$390	\$390	\$390
<input type="checkbox"/> Spouse Registration (must be in addition to a regular registration)	\$165	\$165	\$165
<input type="checkbox"/> Spouse Registration & Appreciation Dinner Ticket (must be in addition to a regular registration)	\$225	\$225	\$225

TICKETED EVENTS/TOURS – Open to All

****See descriptions under the EVENTS tab on the NACD website**

Event	Date	Regular Before Jan 12, 2018	Onsite After Jan 12, 2018
<input type="checkbox"/> TACD Hosted: Travelers Rest/TN Ag Museum/Music Star Homes	Sat. Jan 27	\$77	\$88
<input type="checkbox"/> TACD Hosted: 7:00pm show A Night on Broadway in Music City & the Grand Ole Opry	Sat. Jan 27	\$115	\$125
<input type="checkbox"/> NCDEA Hosted Tour: Music City Brewery	Sun. Jan 28	\$93	\$104
<input type="checkbox"/> NCDEA Hosted Tour: Songbird Bus Tour	Sun. Jan 28	\$82	\$93
<input type="checkbox"/> Auxiliary Breakfast & Education Program	Tues. Jan 30	\$40	\$40
<input type="checkbox"/> Auxiliary Hosted Tour: Spectacular Country Music Tour	Tues. Jan 30	\$92	NA
<input type="checkbox"/> Auxiliary Hosted Tour: Historical Civic War Adventure	Tues. Jan 30	\$85	NA
<input type="checkbox"/> NCDEA Partner Luncheon	Tues. Jan 30	\$55	\$55
<input type="checkbox"/> Presidents Association Breakfast	Tues. Jan 30	\$40	\$40
<input type="checkbox"/> Dinner Banquet	Tues. Jan 30	\$70	\$70
<input type="checkbox"/> TACD Hosted: Jack Daniels Distillery Tour & Lunch at Miss Mary Bobo's	Wed. Jan 31	\$115	\$125
<input type="checkbox"/> TACD Hosted: Belle Meade Plantation Tour, Lunch & Wine Tasting	Wed. Jan 31	\$99	\$110

ADDITIONAL ITEMS

Pack-A-Book Donation	\$10 <input type="checkbox"/>	\$20 <input type="checkbox"/>	\$30 <input type="checkbox"/>	Other: <input type="checkbox"/>			
Become a Friend of NACD	Lifetime \$1,500 <input type="checkbox"/>	Diamond \$1,000 <input type="checkbox"/>	Platinum \$500 <input type="checkbox"/>	Gold \$250 <input type="checkbox"/>	Silver \$100 <input type="checkbox"/>	Bronze \$50 <input type="checkbox"/>	Emerald \$25 <input type="checkbox"/>
2018 Annual Meeting T-Shirt	S \$15 <input type="checkbox"/>	M \$15 <input type="checkbox"/>	L \$15 <input type="checkbox"/>	XL \$15 <input type="checkbox"/>	2XL \$15 <input type="checkbox"/>	3XL \$15 <input type="checkbox"/>	4XL \$15 <input type="checkbox"/>

Total Amount \$ _____

PAYMENT INFORMATION

☐ Disc ☐ MC ☐ Visa ☐ Check# _____ ☐ PO# _____

Name on CC _____ CC # _____ Billing Zip _____ Exp. Date _____

Fax or mail completed forms to:
509 Capitol Court NE | Washington DC, 20002
(202) 547-6450

REGISTRATION POLICIES

Conference registration includes: entry into the Conservation Expo; NACD General & Concurrent Sessions; Monday's Leadership Lunch, Live Auction; NACD Training Sessions and Workshops. All events require badge for entry.

A separate form must be completed for each registrant.

Early Bird Registration is defined as registration and payments received before December 15, 2017.

Regular Registration begins December 15, 2017 and ends January 12, 2018.

DO NOT mail or fax registration forms after **January 12, 2018**. After this date, you must register onsite.

Special Assistance Needs: If you have any needs addressed by the Americans with Disabilities Act (ADA), or dietary requirements, please contact Kimberly Uldricks at 202- 547-6223 x108 or by email at kimberly-uldricks@nacdn.net by January 12, 2018, so that we can accommodate your request.

Registration Confirmation: A confirmation letter will be sent via email soon after you register and payment is received. If you do not receive your confirmation, please contact Kimberly Koch at 202- 547-6223 x108 or by email at kimberly-uldricks@nacdn.net. Your confirmation is your receipt for the meeting; please keep it for your records. **You must provide payment to be registered for the conference and tours.**

REGISTRATION CANCELLATION POLICIES

Refund/Substitution Policy: Cancellations, substitutions and requests for refunds must be submitted in writing to kimberly-uldricks@nacdn.net before January 12, 2018 in order to receive a refund. An administrative processing fee of \$100 will be deducted. Partial refunds of registration fees after January 12, 2018 will not be refunded except in extenuating circumstances that are clearly beyond the control of registrants, such as airport or road closures for weather or extreme immediate family emergencies. In this case a written request must be provided. All approved refund will be processed within six to eight weeks after the meeting. For

questions regarding your refund, please contact Kimberly Uldricks at 202-547-6223 X 108 or by email at kimberly-uldricks@nacdn.net. Returned checks are subject to a \$50 administrative fee.

REGISTRATION HOURS

Registration will be at the Tennessee Registration Foyer.

Saturday, January 27	12:00pm-6:00pm
Sunday, January 28	7:00am-6:00pm
Monday, January 29	7:00am-6:00pm
Tuesday, January 30	7:00am-6:00pm
Wednesday, January 31	8:00am-12:00pm

HOTEL & GROUND TRANSPORTATION

Location & Rates

Gaylord Opryland Resort & Convention Center
2800 Opryland Drive
Nashville, TN 37214

The room rate is \$199/night plus tax.

Reservations

To reserve your room, please call 1-888-777-6779 and identify yourself as a registration with the National Association of Conservation Districts or "NACD". You can also make reservation online at:
<https://aws.passkey.com/gt/215298407?gtid=88ea2d86a8b63579f94dc586fed249cb>

The deadline to reserve rooms is Friday, January 5, 2018.

Parking

Self parking available at \$19 per vehicle per day.

Transportation

Airport shuttle service: \$19 one way, 1-615-883-2211
Estimated taxi fare: \$30 one way



MENU

[About NACD](#) [News and Events](#) [Get Involved](#) [Resources](#) [NACD Marketplace](#)[Members Only](#)[News and Events](#) > [Annual Meeting](#) > [Subscribe](#) [Blog](#) [Contact Us](#)
[Registration](#)

2018 ANNUAL MEETING REGISTRATION

NACD is heading to Music City in January for our 72nd Annual Meeting, and we hope you'll join us for the opportunity to network with landowners, partnering organizations, companies, and government agencies! As a meeting attendee, you'll discover emerging technologies, services, and programs; engage in professional development; participate in forums discussing natural resource issues and legislation; develop strategies for education and outreach; and influence conservation policy.

To complete your registration, [click here to log in](#) to your NACD online account. If you've attended an NACD meeting in the past, you already have an account, but you may need to reset your password. You can download a printable version of the registration form by [clicking here](#), but if you **register online, you'll receive a \$15 discount!**

IMPORTANT DATES

December 15, 2017: Early bird registration ends

January 12, 2018: Registration is on-site only; deadline for cancellations and substitutions

January 27, 2018: Registration opens at the Gaylord Opryland

For tour information, including prices and detailed descriptions, please [click here](#).

Please DO NOT mail or fax registration forms after January 12, 2018; after this date, you must register on-site.

REGISTRATION POLICIES

Conference registration includes: entry into the Conservation Expo; NACD General and Concurrent Sessions; Monday's Leadership Lunch, Live Auction; NACD Training Sessions and Workshops. All events require badge for entry.

Early Bird registration is defined as registration and payments received before December 15, 2017.

Regular Registration begins December 15, 2017 and ends January 12, 2018.

Special Assistance Needs: If you have any needs addressed by the Americans with Disabilities Act (ADA) or dietary requirements, please contact Kimberly Uldricks at 202-547-6223 or by email kimberly-uldricks@nacdn.net by January 12, 2018, so that we can accommodate your request.

REGISTRATION CANCELLATION POLICIES

Refund/Substitution Policy: Cancellations, substitutions and requests for refund must be submitted in writing to kimberly-uldricks@nacdn.net before January 12, 2018 in order to receive a refund. An administrative processing fee of \$100 will be deducted. Partial refunds of registration fees after January 12, 2018 will not be refunded except in extenuating circumstances that are clearly beyond the control of the registrants, such as airport or road closures for weather or extreme immediate family emergencies. In this case a written request must be provided. All approved refunds will be processed within six to eight weeks after the meeting. For questions regarding your refund, please contact Kimberly Uldricks at 202-547-6223 X 108 or by email at kimberly-uldricks@nacdn.net. Returned checks are subject to a \$50 administrative fee.

NACD's 2018 Annual Meeting will be held in Nashville, Tennessee, at the Gaylord Opryland from January 27 – 31, 2018. The room rate is \$199 per night plus tax. To reserve a room, [click here](#), or call 1-888-777-6779 and identify yourself as part of the NACD group rate.

News and Events

[Newsroom](#)

[Publications](#)

[eResource](#)
[The Resource](#)
[Forestry Notes](#)
[Conservation Clip List](#)

[Calendar of Events](#)

[Region Meetings](#)

[Annual Meeting](#)

[2018 Annual Meeting Registration](#)
[2018 NACD Annual Meeting Agenda](#)
[2018 Annual Meeting Sponsorship](#)
[2018 Conservation Expo](#)
[2018 Annual Meeting Tours](#)
[2018 Pack-a-Book](#)

[Spring Fly-In](#)

[Summer Meeting](#)

► LATEST NEWS

OUT OF STATE TRAVEL REQUESTS

OCC ID	DATES	SPONSOR	NAME OF MEETING	LOCATION	ATTENDANCE	EST COST	FUNDING SOURCE
a	February 4 - 7, 2018	National Association of Abandoned Mine Land Programs (NAAMLPL)	2018 Winter Business Meeting	San Antonio, Texas	Robert Toole, Mike Sharp	\$1,800.00	Federal Funds

Director Appointments

DISTRICT	FULLNAME	SUCCEEDS	TERM EXPIRES	POS#
Central North Canadian River	Prescott Houston	Robert Anderson	30-Jun-20	E1
Marshall County	Floyd Winston Hook	Jerry Coleman	30-Jun-18	E2
Murray County	Melvin L. Watts	Jimmy Dale	30-Jun-19	A

**PROPOSED DATES/TIMES OF SCHEDULED MEETINGS FOR
OKLAHOMA CONSERVATION COMMISSION
CALENDAR YEAR 2018**

DATE	TIME	LOCATION
2 nd Monday, January 8	9:30 am	Agriculture Building Board Room 2800 N. Lincoln, Oklahoma City, OK
Monday, February 5	9:30 am	Agriculture Building Board Room 2800 N. Lincoln, Oklahoma City, OK
Monday, March 5	9:30 am	Agriculture Building Board Room 2800 N. Lincoln, Oklahoma City, OK
Monday, April 2	9:30 am	Agriculture Building Board Room 2800 N. Lincoln, Oklahoma City, OK
Monday, May 7	9:30 am	Agriculture Building Board Room 2800 N. Lincoln, Oklahoma City, OK
Monday, June 4	9:30 am	Agriculture Building Board Room 2800 N. Lincoln, Oklahoma City, OK
Monday, July 2 or Monday July 9	9:30 am	Agriculture Building Board Room 2800 N. Lincoln, Oklahoma City, OK
Monday, August 6	9:30 am	Agriculture Building Board Room 2800 N. Lincoln, Oklahoma City, OK
2 nd Monday, September 10	9:30 am	Agriculture Building Board Room 2800 N. Lincoln, Oklahoma City, OK
Monday, October 1	9:30 am	Agriculture Building Board Room 2800 N. Lincoln, Oklahoma City, OK
Monday, November 5	9:30 am	Agriculture Building Board Room 2800 N. Lincoln, Oklahoma City, OK
Monday, December 3	9:30 am	Agriculture Building Board Room 2800 N. Lincoln, Oklahoma City, OK

**BEFORE THE OKLAHOMA CONSERVATION COMMISSION
STATE OF OKLAHOMA**

APPLICANTS: CIMARRON VALLEY)
CONSERVATION DISTRICT AND KINGFISHER)
COUNTY CONSERVATION DISTRICT)

RELIEF REQUESTED: ORDER AUTHORIZING)
TRANSFER OF LANDS, CONSERVATION)
POWERS, AND DUTIES)

CASE NO. OCC-01-2017

AUTHORITY: 27A O.S. §§ 3-1-101 et seq.)

**ADMINISTRATIVE ORDER
AND REPORT OF THE CONSERVATION COMMISSION**

Findings of Fact

1. The Cimarron Valley Conservation District Board of Directors and the Kingfisher County Conservation District Board of Directors both approved the *Transfer of Conservation District Lands Plan* (Attachment A - Plan) (Attachments B & C -Board minutes of the approvals). Under the *Transfer of Conservation District Lands Plan*, the Cimarron Valley Conservation District has agreed to transfer all lands that are currently within its jurisdiction located within the boundaries of Kingfisher County to the Kingfisher County Conservation District. The Kingfisher County Conservation District has agreed to accept all the above described lands from the Cimarron Valley Conservation District located within Kingfisher County, including all the responsibilities, operations, powers and duties that come with the acceptance of these lands. These lands and responsibilities and duties shall transfer over to the Kingfisher County Conservation District pursuant to the *Transfer of Conservation District Lands Plan* and this Administrative Order.

2. The lands to be transferred from the Cimarron Valley Conservation District to the Kingfisher County Conservation District are shown in two of the three maps, MAPS A & B, attached to the *Transfer of Conservation District Lands Plan*:

MAP A “Lands in Cimarron Valley CD that shall be transferred to the Kingfisher County Conservation District.” This map shows the current boundaries of the Cimarron Valley Conservation District. Furthermore the map highlights the lands located in Kingfisher County that are being transferred to the Kingfisher County Conservation District in an orange/red color while the lands remaining in the Cimarron Valley Conservation District are in a grey/brown.

MAP B “Lands making up the Kingfisher County CD once the Cimarron Valley CD lands located in Kingfisher County are transferred to the Kingfisher County CD.” This map shows the new boundary of the Kingfisher County Conservation District

once the lands are transferred from the Cimarron Valley Conservation District on the last day of December 2017. The new lands being acquired by the Kingfisher County Conservation District are highlighted in orange/red and are located in the Northwestern part of Kingfisher County.

After the transfer is complete the remaining jurisdiction of the Cimarron Valley Conservation District shall be those lands contained in Blaine County as shown in MAP C attached to the *Transfer of Conservation District Lands Plan*.

MAP C “Lands Remaining in the Cimarron Valley CD.” These remaining lands are highlighted in grey/brown and shall be addressed in a separate consolidation action and administrative order.

3. The legal descriptions of lands being transferred from Cimarron Valley Conservation District to the Kingfisher County Conservation District in Kingfisher County, Oklahoma are as follows:

Township 17 North, Range 9 West:

From a point of beginning, the SW corner of Section 6, thence East to a point at the SE corner of Section 5; thence North to the point where the Cimarron River intersects at the Section line; thence Northwesterly following the meanders of the Cimarron River to the County line and thence South along the County line to the point of beginning.

Township 19 North, Range 9 West:

SW4 Section 13;
N2 Section 21, West of Cimarron River;
E2 & NW4 Section 24; and
E2 & SW4 Section 25.

Township 18 North, Range 9 West:

NW4 & N2 of SW4 Section 12;
N2 & SW4 Section 13;
E2 & SW4 Section 14;
S2 Section 21;
E2 & SW4 Section 22;
W2 & SE4 Section 23;
NW4 Section 24;
SE4 Section 28;
NW4 Section 27;
S2 & NW4 Section 26;
N2 of SW4 Section 25;
E2 Section 33;
N2 Section 34;
NE4 & SW4 Section 35; and
N2 of SW4 Section 36.

Township 18 North, Range 8 West:
E2 of SW4 & NW4 Section 18

Township 19 North, Range 8 West:
SE4 of NW4 Section 6; and
SW4 Section 5.

4. Upon the approval and transfer of the properties detailed in this Administrative Order the Cimarron Valley Conservation District assigns to the Kingfisher County Conservation District all of its easements, rights and interests in all these lands and the Kingfisher County Conservation District accepts the assignment of all these easements, rights and interests.

5. Janet Stewart from the Oklahoma Conservation Commission appeared on behalf of the two districts on November 6, 2017, to present the *Transfer of Conservation District Lands Plan* and request approval from the Oklahoma Conservation Commission for the transfer of lands from the Cimarron Valley Conservation District that lies within the Kingfisher County boundary lines to the Kingfisher County Conservation District. Therefore, establishing that the Kingfisher County Conservation District shall starting December 31, 2017 to operate and exist on the new boundary lines as shown in MAP B of the *Transfer of Conservation District Lands Plan*. The remaining lands of the Cimarron Valley Conservation District located outside of Kingfisher County, Oklahoma shall be addressed in a separate consolidation action and administrative order.

Conclusion of Law

6. Title 27A of the Oklahoma Statutes, Sections 3-1-101 and following provide for the overall powers and duties of the Oklahoma Conservation Commission and the local conservation districts. Section 3-2-106 (A) (18) (a) grants power to the Commission, by Administrative Order, to transfer lands from one district established under the provisions of the Conservation District Act to another district. The statute requires that the boards of each requesting district approve the reorganization proposal by a majority vote of the members of each of the boards involved. Furthermore, the boards of both districts must submit in writing a consolidation or transfer plan to the Commission for its approval of the proposed reorganization.

7. In a regularly scheduled board meeting held on November 6, 2017, the Oklahoma Conservation Commission examined and considered the minutes, facts, and issues regarding the *Transfer of Conservation District Lands Plan* between these two districts. Upon review of the documents represented and the questioning of Commission staff involved in assisting in the transfer effort, the Commission finds that the statutory requirements have been met regarding the request for reorganization, and that the transfer of real property, operations, powers, and duties of these two districts as set out in the *Transfer of Conservation District Lands Plan* will further the interests of conservation of renewable natural resources in Oklahoma.

8. Accordingly, the Oklahoma Conservation Commission approves the *Transfer of Conservation District Lands Plan* to transfer land, as set out in the Conservation Commission minutes of November 6, 2017, and as approved by the Kingfisher County Conservation District and the Cimarron Valley Conservation District. Effective on the close of business on December 30,

2017, the Cimarron Valley Conservation District shall transfer all of its lands, interests in lands, operations, powers, and duties, lying within Kingfisher County to the Kingfisher County Conservation District. The Kingfisher County Conservation District shall assume its new operations, powers, and duties, including district cooperator agreements and conservation plans, if any, for all the lands and interest in lands being transferred to it by the Cimarron Valley Conservation District as of the start of business on December 31, 2017. Furthermore the Kingfisher County Conservation District shall thereafter operate and exist on their new boundary lines as shown in MAP B.

9. The Oklahoma Conservation Commission finds, approves, and recognizes that all real property, interests in property, operations, powers, and duties, including existing district cooperator agreements and conservation plans, if any, on the above-described lands that transfer from the Cimarron Valley Conservation District shall become the responsibility of the Kingfisher County Conservation District as of December 31, 2017.

DONE AND PERFORMED THIS 6th DAY OF NOVEMBER, 2017, REGARDING THE NEW DISTRICT BOUNDARY OF THE KINGFISHER COUNTY CONSERVATION DISTRICT AND THE REVISED NEW BOUNDARY OF THE CIMARRON VALLEY CONSERVATION DISTRICT EFFECTIVE ON THE 31ST DAY OF DECEMBER, 2017, BY ORDER OF THE CONSERVATION COMMISSION OF THE STATE OF OKLAHOMA.

OKLAHOMA CONSERVATION COMMISSION

Karl Jett, Area I Member

Deanna LeGrand, Area IV Member
Chairman of the Commission

Phil Campbell, Area II Member

Bill Clark, Area V Member

Scotty Herriman, Area III Member

Trey Lam, Executive Director

ATTEST:

Lisa Knauf Owen
Assistant Director

(Conservation Commission Seal)

State of Oklahoma
County of Oklahoma

This instrument was acknowledged before me on this 6th day of November, 2017, by Deanna LeGrand, Karl Jett, Phil Campbell, Scotty Herriman, and Bill Clark as Commissioners of the Oklahoma Conservation Commission and by Trey Lam as Executive Director of same.

(Notary Seal)

Notary Public

Attachments:

- A. Transfer of Conservation District Lands Plan and MAPS A, B, & C
- B. Minutes from the Kingfisher County Conservation District
- C. Minutes from the Cimarron Valley Conservation District

**BEFORE THE OKLAHOMA CONSERVATION COMMISSION
STATE OF OKLAHOMA**

<i>APPLICANTS:</i> CIMARRON VALLEY AND BLAINE)	
COUNTY CONSERVATION DISTRICTS)	
)	
<i>RELIEF REQUESTED:</i> ORDER AUTHORIZING)	CASE NO. OCC-02-2017
CONSOLIDATION OF LANDS, CONSERVATION)	
POWERS AND DUTIES)	
)	
AUTHORITY: 27A O.S. §§ 3-1-101 <u>et seq.</u>)	

ADMINISTRATIVE ORDER
AND REPORT OF THE CONSERVATION COMMISSION

Findings of Fact

1. The Cimarron Valley Conservation District Board of Directors and the Blaine County Conservation District Board of Directors both moved to approve the *New District Consolidation Plan* (Exhibit A - Plan) (Exhibits B & C -Board minutes of the approvals). Under the *New District Consolidation Plan* the Cimarron Valley Conservation District and the Blaine County Conservation District have agreed to consolidate their districts into one district to be called the Blaine County Conservation District. All lands, property, assets, and personnel that are currently within Cimarron Valley and Blaine County Conservation Districts will be assigned and become the property, real property, and liquid assets of the new Blaine County Conservation District. These lands, assets, resources, responsibilities and duties shall transfer over to the newly formed Blaine County Conservation District pursuant to the terms in the *New District Consolidation Plan* and this Administrative Order.

2. The lands to be transferred and consolidated from the Cimarron Valley Conservation District to the new Blaine County Conservation District are shown on the maps (Attachments A-C) as part of the *New District Consolidation Plan (Exhibit A)* which is attached as an exhibit to this Administrative Order.

Attachment A of Exhibit A “Lands Remaining in the Cimarron Valley CD”

This map shows the boundary of the Cimarron Valley Conservation District as of December 31, 2017. These lands are all within the boundary of Blaine County, Oklahoma.

Attachment B of Exhibit A “Blaine County Conservation District”

This map shows the boundary of the Blaine County Conservation District as of December 31, 2017. These lands are all within the boundary of Blaine County, Oklahoma.

Attachment C of Exhibit A “Map showing the new boundary of the Blaine County CD once we consolidate it with the Cimarron Valley CD”

This map shows the new boundary of the new Blaine County Conservation District as of January 1, 2018. These consolidated lands are all within the boundary of Blaine County, Oklahoma.

3. Upon the approval and transfer of the properties detailed in the *New District Consolidation Plan* and this Administrative Order the Cimarron Valley Conservation District assigns to the new Blaine County Conservation District all of its rights and interests in all its lands and the new Blaine County Conservation District accepts the assignment of all these rights and interests.

4. Upon the approval and transfer of the properties detailed in the *New District Consolidation Plan* and this Administrative Order the Blaine County Conservation District assigns to the new Blaine County Conservation District all of its rights and interests in all its lands and the new Blaine County Conservation District accepts the assignment of all these rights and interests.

5. Janet Stewart from the Oklahoma Conservation Commission appeared on behalf of the two districts on November 6, 2017, to present the *New District Consolidation Plan* and request approval from the Oklahoma Conservation Commission for the consolidation of lands of the Cimarron Valley Conservation District with offices that were once located in Okeene, Oklahoma and the Blaine County Conservation District with offices located in Watonga, Oklahoma. The consolidation will result in one conservation district, the new Blaine County Conservation District, being located and with jurisdiction to operate and exist within the Blaine County boundary lines (see Exhibit A, Attachment C).

6. In addition, Mrs. Owen explained the *New District Consolidation Plan* including information on the closing of the Cimarron Valley Conservation District Office; as well as the District Board composition of the new Blaine County Conservation District.

Conclusion of Law

7. Title 27A of the Oklahoma Statutes, Sections 3-1-101 and following, provide for the overall powers and duties of the Oklahoma Conservation Commission and the local conservation districts. Section 3-2-106 (A) (18) (a) grants power to the Commission, by Administrative Order, to transfer lands from one district established under the provisions of the Conservation District Act to another district. The statute requires that the boards of each requesting district approve the consolidation plan by a majority vote of the members of each of the boards involved. Furthermore, the boards of both districts must submit in writing a consolidation plan to the Commission for its approval of the proposed reorganization.

8. In a regularly scheduled board meeting held on November 6, 2017, the Oklahoma Conservation Commission examined and considered the minutes, facts, and issues regarding the *New District Consolidation Plan* of these two districts into a new conservation district. Upon review of the documents represented and the questioning of Commission staff involved in assisting in the consolidation effort, the Commission finds that the statutory requirements have been met regarding the request for consolidation, and that the transfer of real property, operations, powers, and duties of

these two districts as set out in the *New District Consolidation Plan* will further the interests of conservation of renewable natural resources in Oklahoma.

9. Accordingly, the Oklahoma Conservation Commission approves the *New District Consolidation Plan* to transfer and consolidate land, as set out in the Conservation Commission minutes of November 6, 2017, and as approved by the Cimarron Valley Conservation District Board of Directors and the Blaine County Conservation District Board of Directors. The effective date of the final closing of the Cimarron Valley Conservation District is the close of business on December 31, 2017 and the new start date of the new Blaine County Conservation District is the start of business on January 1, 2018. The Cimarron Valley Conservation District and the Blaine County Conservation District shall transfer all of its lands, interests in lands, operations, powers, and duties, lying within Blaine County to the new Blaine County Conservation District and the Cimarron Valley Conservation District shall finalize all paper work and the integration of its liquid assets per the Consolidation Plan. The new Blaine County Conservation District shall assume its new operations, powers, and duties, including district cooperator agreements and conservation plans, for all the lands and interest in lands being transferred and consolidated to it by the Cimarron Valley Conservation District as of the start of business on January 1, 2018, the Final Starting Date of the new district.

10. The Oklahoma Conservation Commission finds, approves, and recognizes that all real property, interests in property, operations, powers, and duties, and conservation plans on the above-described lands that transfer and consolidate from the Cimarron Valley Conservation District and Blaine County Conservation District shall become the responsibility of the new Blaine County Conservation District as of January 1, 2017.

DONE AND PERFORMED THIS 6th DAY OF NOVEMBER, 2017, AND TO BE EFFECTIVE FOR FINAL CLOSURE AS OF THE 31ST DAY OF DECEMBER, 2017, AND THE NEW DISTRICT EFFECTIVE ON THE 1ST DAY OF JANUARY, 2017, BY ORDER OF THE CONSERVATION COMMISSION OF THE STATE OF OKLAHOMA.

OKLAHOMA CONSERVATION COMMISSION

Karl Jett, Area I Member

Deanna LeGrand, Area IV Member
Chairman of the Commission

Phil Campbell, Area II Member

Bill Clark, Area V Member

Scotty Herriman, Area III Member

Trey Lam, Executive Director

ATTEST:

Lisa Knauf Owen
Assistant Director

(Conservation Commission Seal)

State of Oklahoma
County of Oklahoma

This instrument was acknowledged before me on this 6th day of May, 2016, by Deanna LeGrand, Karl Jett, Phil Campbell, Scotty Herriman, and Bill Clark as Commissioners of the Oklahoma Conservation Commission and by Trey Lam as Executive Director of same.

(Notary Seal)

Notary Public

Exhibits:

- A New District Consolidation Plan and Maps
- B Minutes from the Cimarron Valley Conservation District
- C Minutes from the Blaine County Conservation District

Exhibit A

NEW DISTRICT CONSOLIDATION PLAN

By and between the Cimarron Valley and Blaine County Conservation Districts

- I. Introduction. The Board of Directors of the Cimarron Valley Conservation District and the current Blaine County Conservation District has negotiated a plan to consolidate the operations of their districts and form one new conservation district. The details of the plan are outlined below.
- II. Name of New Conservation District. Blaine County Conservation District
- III. Estimated Start Date of New District. January 1, 2018
- IV. New Boundary. That portion of Blaine County already part of the current Blaine County Conservation District plus that portion of Blaine County that was a part of the Cimarron Valley Conservation District (See Attachment A).
- V. Office Location. 221 E. Main Street, Watonga, Oklahoma 73772-3832
- VI. District Board Members in the New Conservation District. In the forming of the new conservation district, the boards from both districts being consolidated agree to the following terms:
 - The new Blaine County Conservation District Board shall initially be made up of four (4) directors from the current Blaine County Conservation District and one (1) from the Cimarron Valley Conservation District.
 - In the future, every effort will be made by the new Blaine County Conservation District Board to seek representation throughout all of its new District boundaries when seeking individuals to serve on the board.
 - Another Cimarron Valley Conservation District Board Member may serve as a non- voting Associate Board Member on the new Blaine County Conservation District Board, if interested.
 - The make-up of the new Blaine County Conservation District Board shall be as follows:

Appointed Position #1	Term expires 6/30/2019	Matt Thompson
Appointed Position #2	Term expires 6/30/2018	John Clifton
Elected Position #1	Term expires 6/30/2020	Brad Blehm
Elected Position #2	Term expires 6/30/2018	Glenn Smoot
Elected Position #3	Term expires 6/30/2019	Brandon Webb

These five (5) members agree to be active members that participate in the new Blaine County Conservation District events, as well as in statewide conventions, conferences, meetings, and events.

- VII. Transfer. Cimarron Valley Conservation District has agreed to transfer all lands that are currently within its jurisdiction located within the boundaries of Blaine County to the new Blaine County Conservation District. The current Blaine County Conservation District has agreed to transfer all lands that are currently within its jurisdiction located within the boundaries of Blaine County to the new Blaine County Conservation District.
- VIII. Acceptance. The new Blaine County Conservation District has agreed to accept all the above described lands from the Cimarron Valley Conservation District located within Blaine County and the current Blaine County Conservation District properties located within Blaine County, including all the responsibilities, operations, powers and duties that come with the acceptance of these lands.
- IX. Maps. The lands being transferred from the Cimarron Valley Conservation District to the New Conservation District are shown on **Attachment A**. The lands being transferred from the Blaine County Conservation District to the New Conservation District are shown in **Attachment B**. The new Blaine County Conservation District boundary is shown in **Attachment C**.
- X. Acceptance of Pending Projects. The new Blaine County Conservation District accepts all pending projects within the lands being transferred.
- XI. Assets. All of the Cimarron Valley Conservation District's assets, properties, projects, and personnel shall be consolidated into the new Blaine County Conservation District.

All of the current Blaine County Conservation District's assets, properties, projects, and personnel shall be consolidated into the new Blaine County Conservation District.

- XII. Date. This Consolidation Plan is signed by the Cimarron Valley Conservation District on this 12th day of October, 2017 and signed by the current Blaine County Conservation District on this ____ day of _____, 2017.
- XIII. Signatures.

Cimarron Valley Conservation District

Blaine County Conservation District

Terry Strader
Terry Strader, Chairman

~~Glenn Smoot~~, Chairman

- XIV. Votes.

Approved: 4

Absent: 1 (Nate)

Not Approved: 0

Approved:

Absent:

Not Approved:

- VII. Transfer. Cimarron Valley Conservation District has agreed to transfer all lands that are currently within its jurisdiction located within the boundaries of Blaine County to the new Blaine County Conservation District. The current Blaine County Conservation District has agreed to transfer all lands that are currently within its jurisdiction located within the boundaries of Blaine County to the new Blaine County Conservation District.
- VIII. Acceptance. The new Blaine County Conservation District has agreed to accept all the above described lands from the Cimarron Valley Conservation District located within Blaine County and the current Blaine County Conservation District properties located within Blaine County, including all the responsibilities, operations, powers and duties that come with the acceptance of these lands.
- IX. Maps. The lands being transferred from the Cimarron Valley Conservation District to the New Conservation District are shown on Attachment A. The lands being transferred from the Blaine County Conservation District to the New Conservation District are shown in Attachment B. The new Blaine County Conservation District boundary is shown in Attachment C.
- X. Acceptance of Pending Projects. The new Blaine County Conservation District accepts all pending projects within the lands being transferred.
- XI. Assets. All of the Cimarron Valley Conservation District's assets, properties, projects, and personnel shall be consolidated into the new Blaine County Conservation District.

All of the current Blaine County Conservation District's assets, properties, projects, and personnel shall be consolidated into the new Blaine County Conservation District.

- XII. Date. This Consolidation Plan is signed by the Cimarron Valley Conservation District on this ____ day of _____, 2017 and signed by the current Blaine County Conservation District on this 19 day of October, 2017.

- XIII. Signatures.

Cimarron Valley Conservation District

Blaine County Conservation District

Terry Strader, Chairman

Matt Thompson
Matt Thompson, Chairman

- XIV. Votes.

Approved:

Approved: Thompson, House, Clifton, Smart, Webb

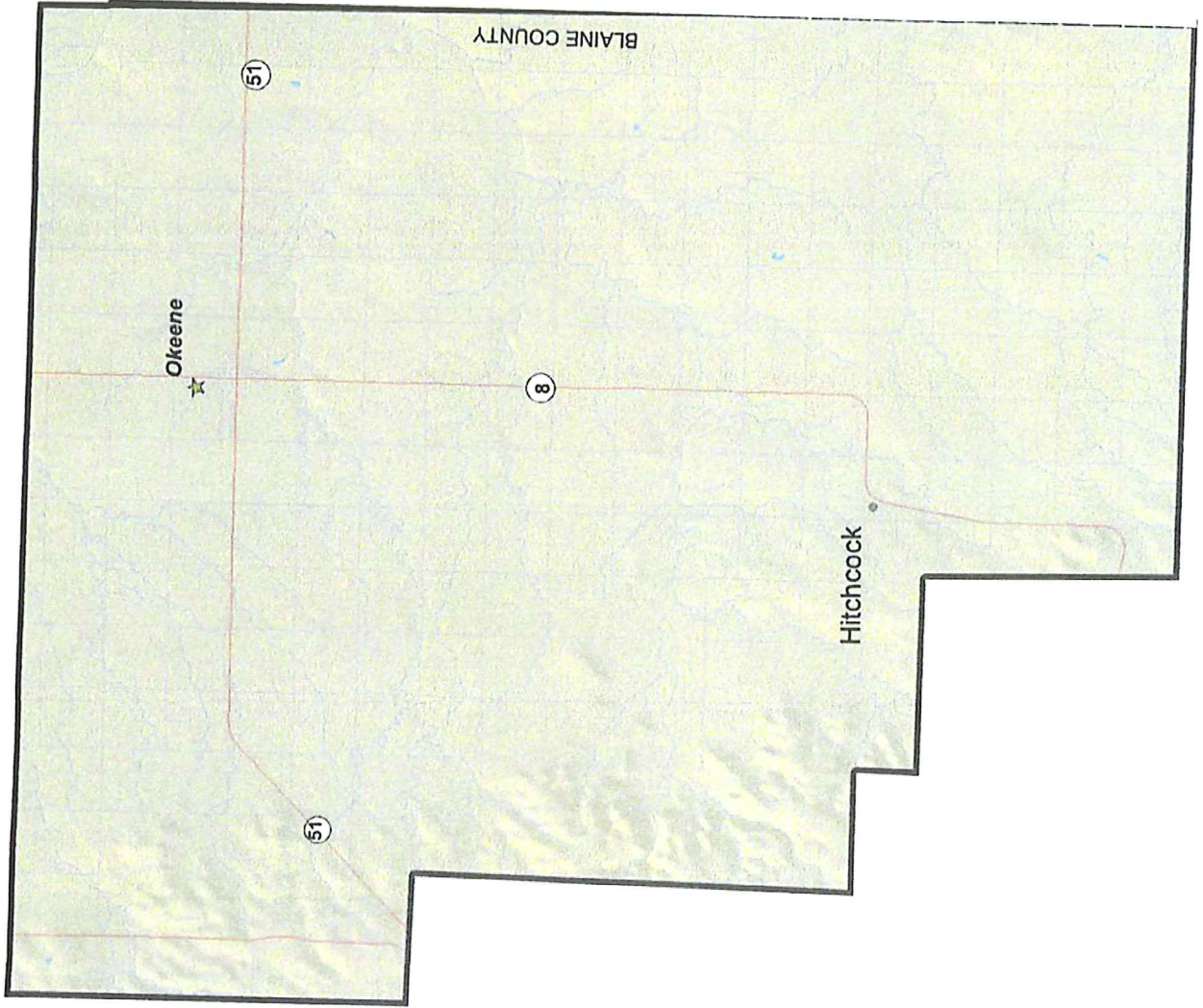
Absent:

Absent: None

Not Approved:

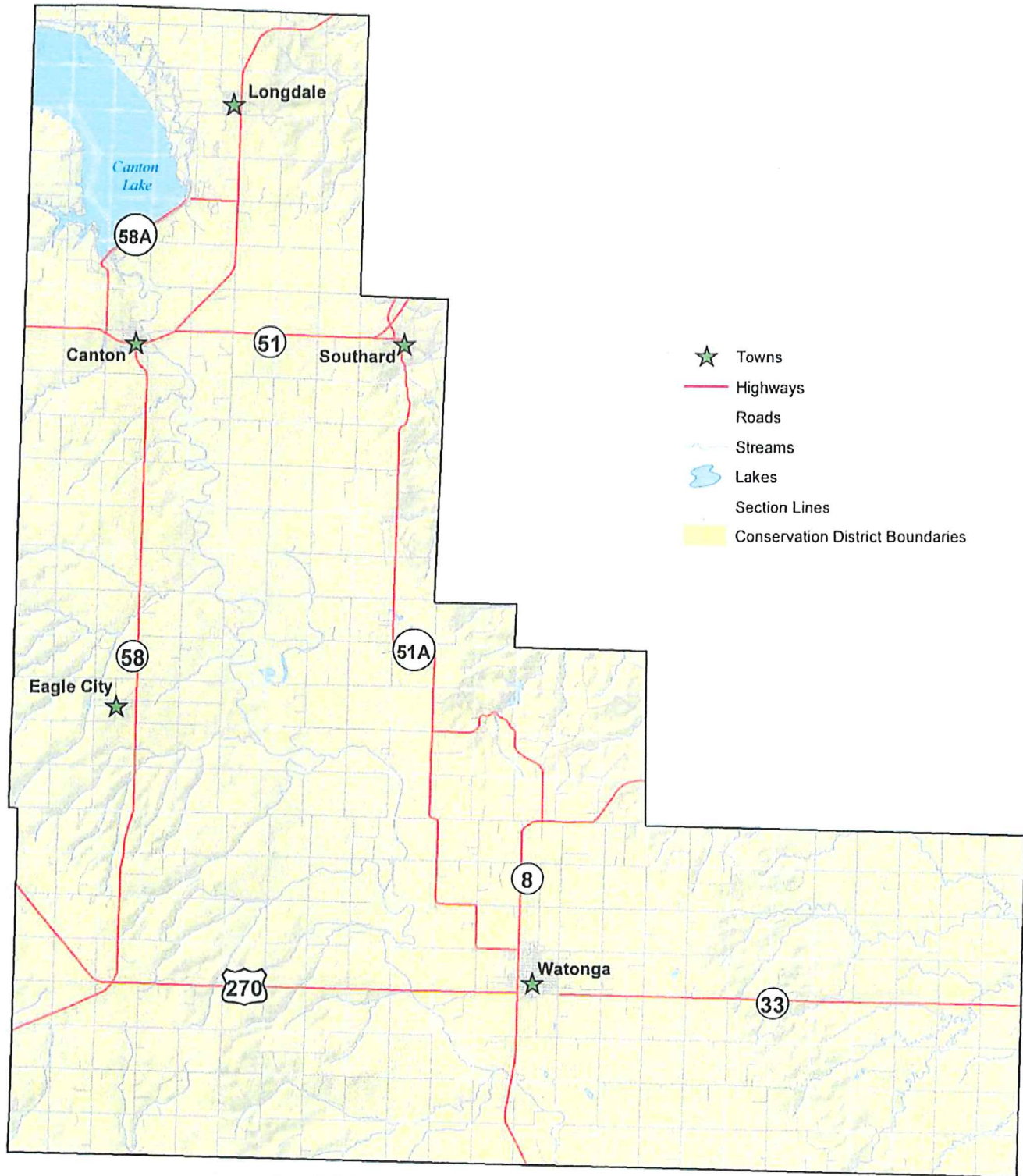
Not Approved: None

Lands Remaining in the Cimarron Valley CD



Attachment
A

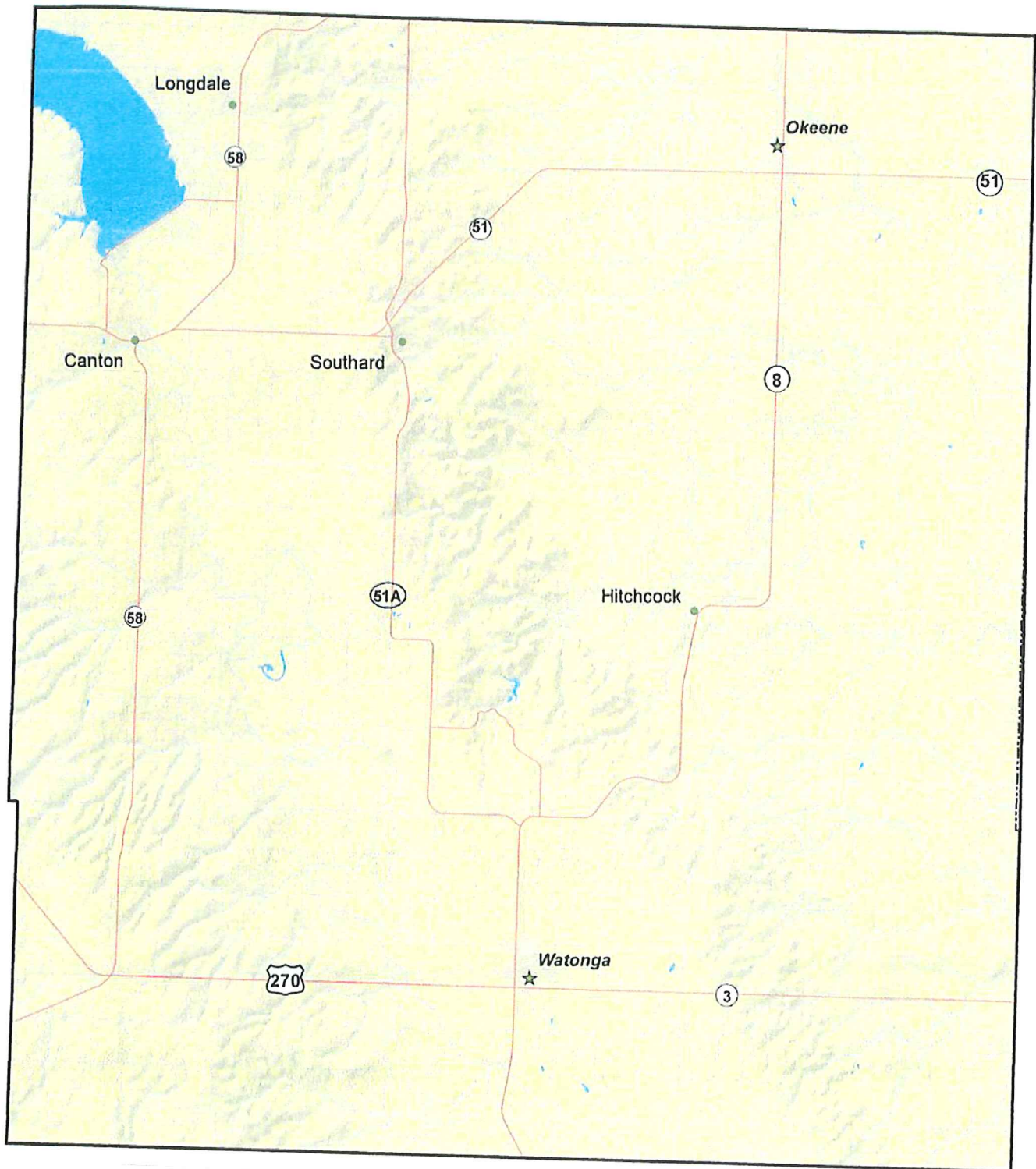
Blaine County Conservation District



Attachment
B



Map showing the new boundary of the Blaine County CD once we consolidate it with the Cimarron Valley CD



Attachment

C

Exhibit B



Cimarron Valley Conservation District

218 N. 5th St.
Okeene, OK 73763-0387
580/822-3255 Fax: 580-822-4489

**MINUTES
BOARD OF DIRECTORS MEETING
October 12, 2017
8:00 P.M.**

Members Present: Terry Strader, Chair Kelly Bedwell, Member
Brad Blehm, Member Joe Roever, Member

Others Present Alan Iven, Retired District Manager, Cimarron Valley CD
Scott Hoar, District Technician, Blaine County CD
Janet Stewart, Oklahoma Conservation Commission

Absent: Nathan Meier, Vice Chair

1. Meeting Called to Order: 8:01 p.m.

Mr. Strader called the meeting to order. He noted that this was a regularly scheduled meeting held in compliance with the Open Meeting Act, Title 25 of the Oklahoma Statutes, Section 301 and following, as amended. Notice of this meeting is on file with the Blaine County Clerk's office. The agenda for this meeting was posted at 10:00 a.m. Tuesday, October 12, 2017 at the front entrance of the district office.

2. Discussion and Possible Approval of Minutes from September 14, 2017 Director's Regular Board Meeting:

Minutes of the September 14, 2017, Director's Regular Board Meeting, were presented to the board. Brad Blehm moved to approve the minutes as written, seconded by Joe Roever. Ayes: Bedwell, Blehm, Roever, and Strader. Nays: None.

3. Financial Reports:

a) Discussion on development of Final Financial Statement.

Financial Statements for periods ending August 31, 2017 were presented to the board. Brad Blehm moved to approve the financial statement, seconded by Nathan Meier. Ayes: Blehm, Meier, Bedwell, and Strader. Nays: None.

b) Discussion and Possible Action on Claim for Reimbursement, and bills to be approved for Payment for September, 2017:

Directors reviewed bills on the accounts payable list attached to the August Financial Statement and looked at pending bills received. The District needs to pay:

- Fazzell's \$139.83 for the printer/copier
- Okeene Records \$66.00 for advertisement of closing of the office

The District needs to be prepared to pay:

- Mike Buchanan \$225.00 for November Rent
- Okeene Ok Power no more than \$200.00 for utilities for November
- Bill Gauer Approx. \$1,000.00 for audit

A motion was made by Kelly Bedwell, and seconded by Joe Roever to approve the payment of all the bills listed above. Ayes: Blehm, Bedwell, Roever, and Strader, Nays: None.

4. District Operations: Discussion and Possible Action on the following items:

a) Discussion and Possible action on State Cost-Share FY-18: Currently, the Cimarron Valley Conservation District has no employees and the Board discussed with Scott Hoar the status of the pending Cost-Share FY-18 files. Board asked if Scott Hoar could take on the responsibility of the pending files to insure that nothing falls through the cracks. One landowner has done everything required but he still needs to bring in his receipts to receive his payment. Hoar agreed to do this. Brad Blehm made the motion to approve this transfer of files to Blaine County CD and Joe Roever seconded the motion. Ayes: Bedwell, Blehm, Roever, and Strader. Nays: None.

b) Discussion and Possible Action on Transfer of Conservation District Lands Plan between the Cimarron Valley Conservation District and the Kingfisher County Conservation District: The Cimarron Valley Conservation District Board agreed to the *Transfer of Conservation District Lands Plan* with the attached MAPS A-C. Joe Roever made the motion to approve the plan and Kelly Bedwell seconded the motion. Ayes: Bedwell, Blehm, Roever, and Strader. Nays: None.

c) Discussion and Possible Action on New District Consolidation Plan between the Cimarron Valley Conservation District and the Blaine County Conservation District: The Cimarron Valley Conservation District Board agreed to the *New District Consolidation Plan* with attachments A-C. Brad Blehm made the motion to approve the plan and Joe Roever seconded the motion. Ayes: Bedwell, Blehm, Roever, and Strader. Nays: None.

d) Discussion on plan for cleaning out the Cimarron Valley Conservation District Office:

The goal is to have everything cleared out by the end of November. Board will follow-up with NRCS and OCC on their furniture. They would like to offer all the furniture to the school and then local government offices like the police and fire departments. OCC has a pile of miscellaneous items that they will need to decide what is to be done with them, this includes cameras, an old projector with speakers, slide projectors, etc... Blaine County CD would like the OCC computer if possible. Need to: call the company to pick up the copier/printer; cancel PO Box at the end of December and forward to BCCD; the big equipment(drills) are OCC's and must be auctioned if Blaine County CD does not want this equipment; follow-up on District audit; find out retention for minutes and audits; talk with landowner about extending rent and utilities through the end of November; and get NRCS to come and get the files they are wanting.

Reports:

Conservation District Directors: None

5. New Business: None

6. Adjournment: 8:56 p.m.

Any following meetings will be on an as needed basis.

Approved:

Date:

Chair, Board of Directors

Exhibit C



Blaine County Conservation District

Responsible care for Oklahoma's Natural Resources

221 E. Main St.
Watonga, OK 73772-3832
580/623-4740

Meeting Minutes

BOARD OF DIRECTORS MEETING
8:30 A.M. Thursday October 19, 2017

Present:

Matt Thompson – Chairman
Steve House – Vice Chairman
Brandon Webb - Treasurer
Glenn Smoot – Board Member
John Clifton –Board Member
Scott Hoar – Equipment Manager
Katie Scheihing – District Secretary

- 1. Meeting Called to Order** – Chairman Thompson called the meeting to order at 8:39 am
- 2. Discussion and Possible Approval of district consolidation plan** – Scheihing passed out the updated consolidation plan that was received from Janet Stewart via email. See attached plan. Board members reviewed the plan. House spoke up and explained to the present board why he decided to resign from the board. House said that it was time for new (younger) leadership to be on the board and by resigning it will allow others to serve and experience the board as he has. House said that he would like to still serve as an associate member and participate in the district events. House made mention that he has worked all his life and now it is him and his wife's time to enjoy it. House said we are all still family and will always be a conservation family. So with that being said House made the motion to approve the consolidation plan as written so that the consolidation process can move forward, seconded by Smoot. Aye votes: Thompson, House, Webb, Smoot and Clifton. Motion passed.
- 3. Vote to Adjourn** – Motion was made by House to adjourn at 9:07 am seconded by Clifton. Aye votes: Thompson, House, Webb, Smoot and Clifton. Motion passed.

Approved: _____ **Date:** _____
Chairman, Board of Directors

OKLAHOMA CONSERVATION COMMISSION
ADMINISTRATION STAFF - SUMMARY OF ACTIVITIES
Monday, November 6, 2017

Executive Director/Assistant Director

- Moderated a session at the OKA Sustainability Conference in Ada
- Attended the Coal County Conservation District Board Meeting
- Conducted interviews for the Commission Public Information Officer position
- Participated in conference call with OTAC
- Attended the Pittsburg County Bankers Award Banquet
- Participated in Department of Ag Board Member tour at Lake Humphreys in Stephens County
- Participated in the state meeting planning session with OACD
- Attended meeting to begin process of rehabilitation of Cottonwood Site 54 in Logan County
- Attended the Governor's Water Conference
- Participated in State Technical Committee Meeting with NRCS
- Attended the Noble County Conservation District Board Meeting
- Assisted Pontotoc and Hughes County Conservation District with board meeting preparations, cost-share and office administration
- Worked with Department of Agriculture to distribute hog gates to conservation districts
- Continue to work with Dept of Agriculture Financial Management and Human Resources staff to begin transferring information and data for November 1st transition
- Worked with ODAFF Financial Management and Human Resources staff to reconcile OSEGIB and OPERS payments for September and October
- Assisted Beaver County with new hire paperwork for technician position
- Worked with Cimarron Valley CD and Janet Stewart to close out district office
- Prepared session for area meetings
- Compiled New District Director Notebooks
- Updated the Commission's Agreements database
- Updated District Director's database
- Prepared the minutes from the previous regular scheduled meeting for review and approval
- Finalized November Commission meeting packet: Prepared tentative meeting agenda; Out of State Travel exhibit; Agreements exhibit, Recommendations for Appointment exhibit, Administration Division Monthly Summary
- Compiled the tentative meeting packet for hard-copy and email distribution to Commission members and principal staff
- Sent email Meeting Notice

General Counsel

October 2017 Report

- Responded to issues and questions for or on behalf of the following conservation districts: Blaine County CD, Cimarron Valley CD, Cotton County CD, East Canadian County CD, Garvin County CD, Haskell County CD, Kingfisher County CD, LeFlore County CD, Logan County CD, Love County CD, Pontotoc County CD, Sequoyah County CD, South Caddo CD, and Woodward County CD
- Timesheet and reports
- Attended October Commission meeting
- Conservancy District clarification responses – 2
- Open Record Request – 1 (on Cottonwood Creek Site 17)
- Responded to call from a landowner on watershed easements and water usage
- Prepared code of conduct and policy & procedures documents for a conservation district
- Responded to questions by conservation districts regarding the following topics: sale of shop building; easement violations and enforcement; development around watersheds; fencing requirements; steps to take regarding violation of easement by a waterline and partnership issues
- Discussion with Attorney General's Office regarding their pursuit of a lawsuit against Benham Engineering for monetary compensation due to settlement of the Beacher Construction AML lawsuit.
- Followed up with Oklahoma Water Resources Board (OWRB) regarding the pre-scheduling order on Sallisaw Creek Watershed Site #33; the pre-hearing has been set for November 14 in OKC
- Attended meeting with NRCS on district policy issues on October 3
- Attended Oklahoma Merit Protection Commission Training Conference in Oklahoma City on October 5
- Drafted violation of easement notification letter on Upper Clear Boggy Watershed Site #22 for Pontotoc County CD

- Worked with the Cimarron Valley CD and the Blaine County CD on the New District Consolidation Plan, office closing logistics, board minutes, and preparation and sharing of the Administrative Order
- Prepared Cimarron Valley CD October agenda and traveled to Okeene, Oklahoma to post agenda on October 10 and contacted Board members to ensure they knew about the meeting and to share board packet information
- Attended and assisted with the Cimarron Valley CD Board meeting in Okeene on October 12; board approved the New District Consolidation Plan and the Transfer of Conservation District Lands Plan
- Working with the Cimarron Valley CD and the Kingfisher County CD on a Transfer of Conservation District Lands Plan, board minutes, and preparation and sharing of the Administrative Order
- Attended the South Caddo Conservation District Board meeting in Anadarko, Oklahoma on October 11
- Conducted deed searches for AML; reviewed changes to temporary road easement and communicated with oil and gas company; search of road right-of-way assignments, preparation of rights of entries (ROE's), research landownership, start on draft of MOU, and attended the AML staff meeting in Oklahoma City on October 17
- Discussions with East Canadian County CD Board chairman and the NRCS regarding the proposed development around Cottonwood Creek Watershed Structure #17 (high hazard structure); fencing requests, developer requests, and scheduling of a visit to the site in early November
- Follow up on the progress of the road survey on Upper Clear Boggy Site #34 to close out Agreement with landowner; receipt of attorney bill; verification of ownership
- Assisted Logan County CD on the drafting of landowner letters regarding the rehabilitation of Cottonwood Creek Watershed Site #54; assist in the development of meeting agenda for Site 54 meeting with local officials set for October 26 in Guthrie, Oklahoma
- Contacted landowner on flood control structure in Wagoner County to request proposed plan for placement of an electric line near the structure; sent information to the owner, which is a golf course

**OKLAHOMA CONSERVATION COMMISSION
WATER QUALITY DIVISION
OCTOBER MONTHLY SUMMARY**

Shanon Phillips, Director
November 6, 2017

Conservation District Meetings

Staff attended Delaware, North Fork of the Red River, **Tulsa**, Conservation District Board meetings.

Neosho River Basin Regional Conservation Partnership Program

Staff conducted the following activities:

- 2 state agreements for riparian area exclusion
- 5 active federal contracts
- 7 cooperators are actively participating
- Federal funds obligated to date: \$391,835
- State funds obligated to date: \$58,160.50

Activities:

- OCC Full Staff Meeting, Tulsa, 9/20
- Grazinglands Training, Claremore, 10/3-10/4
- Delaware County board meeting, Jay, 10/9
- Cropland Training, Claremore, 10/11-10/12

Upcoming Events:

- NRCS Team 6 Meeting, Tahlequah, 10/31
- Craig County board meeting, Vinita, 11/1
- OACD Area III Meeting, Bartlesville, 11/7
- Ottawa County board meeting, Miami, 11/8
- Delaware County board meeting, Jay, 11/13
- Craig County board meeting, Vinita, 12/6
- Delaware County board meeting, Jay, 12/11
- Ottawa County board meeting, Miami, 12/13
- Cherokee County Christmas lunch, Tahlequah, 12/13

Elk City Lake Regional Conservation Partnership Program

- Working on new applications
- Completing one contract on fencing
- Appointment with producer on plan for work
- Assessing possible work on erosion project for producer

Blue Thumb October Report

Blue Thumb Water Quality Education Program

Water Quality Division, Oklahoma Conservation Commission

Report for Rob Barossi, Candice Miller, Kim Shaw, Jean Lemmon

Compiled activity summary for September: 1855+ total people reached

Ongoing activities:

- Contacts with volunteers
- Evaluating program before hiring replacement for Jeri Fleming

October activities (scheduled public events)

- QA/Bug Picking
- Submitted Groundwater Screening Report to EPA
- 10/2-6: National Project WET Conference, Michigan
- 10/6: Spring Creek Class Visit, Locust Grove
- 10/7: OKC Water and Landscape Festival
- 10/9: Oklahoma County Natural Resource Day
- 10/10-11: Oklahoma Institute Sustainability Conference
- 10/11: Oklahoma County Natural Resource Day
- 10/12: H2Oklahoma, Great Plains State Park
- 10/13: Project WET, Tishomingo
- 10/14: EarthRebirth, Norman
- 10/16: Baron Fork Fish Collection, Tahlequah
- 10/18: Oklahoma County Natural Resource Day
- 10/25: Education Day, Tulsa
- 10/26: Education Day, Broken Arrow
- 10/27: Pontotoc Tech Class Creek Walk, Ada
- 10/27-29: Project WET/WILD/Learning Tree Tri-State Conference, Quapaw
- 10/28: BooHaHa, Tulsa

November events

- 11/2: Area IV Meeting, Chickasha
- 11/2: Garvin County Natural Resource Day
- 11/3-4: Blue Thumb Training, Broken Arrow
- 11/5: Project WET, Broken Arrow/Tulsa
- 11/7: Area III Meeting, Bartlesville
- 11/9: Area V Meeting, Wilburton
- 11/14: Area II Meeting, Wayne
- 11/16: Area I Meeting, Cherokee
- 11/16: Creek Walk, Howe
- 11/17: Project WET Workshop, Howe
- 11/17: Friends of Blue Thumb Meeting
- 11/18: Crow Creek Meadow Work Day, Tulsa
- 11/18: KOB Awards, Norman
- 11/20: Fish Talk, OCU

Management Staff

- Participated in the following meetings:
 1. Commission meeting (10/09)
 2. Two informal water quality standards meetings (10/10 & 10/25)
 3. EPA ATAINS training workshop (10/11-10/13)
 4. National NPS work group conference call (10/12)
 5. Project site visit for pervious parking project (10/17)
 6. WOTUS listening session webinar for Ag (10/17)
 7. NWQI Pilot project coordination meeting with NRCS (10/18)
 8. EPA sponsored tribal training event (10/18)
 9. Keep Oklahoma Beautiful board meeting (10/19)
 10. Eufaula wetland CWSRF project (10/23)
 11. 319 program end of year review with EPA and OSEE (10/24)
 12. Webinar demo on watershed modeling tool – APEX (10/30)
 13. Coordination meeting with NRCS on WQ activities (10/30)
 14. Governor's Water Conference (10/31-11/01)
 15. Participated in fish collection (10/26)
 16. Continued work on the NWQI Pilot project (throughout)
- Responded to numerous internal and external info requests throughout the month

Carbon/Soil Health Education Program

- Began compiling numbers for 2017 NPS Annual Report
- Updated outreach and education tracking files
- Completed map of 2017 SH training locations
- Began Drafting Soil Health 2017 Final Report
- Assisted with Cover Crop Plant ID with Deer Creek CD and Regional Food Bank
- Led FFA chapter in Native Plant ID for Range Judging practice
- Attended and participated at Oka' Institute Conference in Ada
- Held Soil Health planning meeting with partners for upcoming OACD meetings
- Soil health presentation for Scott Stoodley's class @ OSU
- Presented Rainfall Simulator at Oklahoma Compost Conference
- Presented Rainfall Simulator at City of OKC Water Conservation Day
- Presented Table Top Rainfall Simulator and Soil Health at H2OK
- Presented Stream Trailer at Earth Rebirth Blue Thumb workshop in Norman
- Prepared materials for Governors Water Conference
- Assisted w/ EE checkouts to BT staff, Washita CCD, and ODWC

Monitoring

- Continued routine water quality monitoring for Rotating Basin Project – 1.4 (RBP 1.4) (Neosho/Grand and Upper Canadian Basins) cycle
- Continued routine water quality monitoring for the Rotating Basin Project – 2.4 (RBP 2.4)(Upper Arkansas, Upper North Canadian, and Cimarron River Basins) cycle
- Continued monthly water quality sampling at 5 stream sites in the Neosho River Basin Regional Conservation Partnership Program (RCPP) Project area and one site on West Elk Creek in the Elk City Lake RCPP Project area

- Continued monthly water quality sampling at 3 stream sites in the Little Beaver Creek watershed in support of the Little Beaver NRCS National Water Quality Initiative (NWQI)
- Continued support for the monitoring of Holi-Tuska Creek in support of the New Spiro Lake Project in LeFlore County
- Continued subsampling macroinvertebrate collections in preparation for identification by the contracted taxonomist
- Completed fish collections/community surveys on Rotating Basin 2.4 sites
- Continued fish identification of fish samples collected for the Rotating Basin 2.4 sites
- Staff attended and provided fish ID samples for the advanced training for OK Fish Response Management Team

Wetlands

Staff conducted the following activities:

- Conducted 20 wetland determinations
- Applied the Restorable Wetlands Identification Protocol to 5 watersheds in Oklahoma. Identified more than 1,000 potential wetland restoration sites using this screening tool in Geographic Information Systems (GIS). Produced a report outlining potential restoration options for ODOT in areas of high mitigation need.
- Completed historic wetland mapping in the Little Deep Fork and Tishomingo watersheds. Produced a report summarizing wetland loss and gain in those watersheds.
- Continued efforts with OSU in the development and validation of the Oklahoma Rapid Assessment Method (OKRAM) for wetlands. Commenced project to develop a module of OKRAM for riverine wetlands.
- Participated on the Interagency Review Team with the U.S. Army Corps of Engineers in review of mitigation bank proposals

Technical Writing & Records Management

Staff conducted the following activities:

- Worked on various reports and written outputs in fulfillment of work plan deliverables
- Fulfilled multiple information requests
- Entered sampling information
- 10/10 Water Quality Standards meeting, OWRB
- 10/24 EPA end of year review
- 10/25 Water Quality Standards meeting, OWRB

Upcoming Events:

- Area Meetings
 - 11/7 Area III, Bartlesville
 - 11/15 Area II, Wayne

Environmental Projects Coordinator

- Updated Locally Led Cost Share Report

- Processed invoices and Requests for Acquisitions
- Processed contracts
- Attended Compost Conference
- Attended Oklahoma Recycling Association Conference

Submitted to EPA Region 6:

- Submitted Groundwater Screening Report to EPA

Received from EPA Region 6:

- Stillwater Creek Watershed Based Plan approval
- Groundwater Screening Report approval

Environmental Programs

OWRB Green Infrastructure Funding

- Eufaula Wetland designer has been selected and contract has been signed
- Pre-construction meeting held on October 17 with contractor for McMurtry Parking Lot. Construction expected to begin within 3 weeks
- GRDA design contractor has been selected; waiting on OMES for final contract. Meeting held with contractor to discuss designs and plan project schedule.
- Developing an MOU with Team up to Clean Up for project oversight on Eufaula Wetland Project

Implementation

- Working with Ed Fite/GRDA to enroll ~150 acres in conservation easements in the Illinois River watershed. GRDA has approved an agreement with us to provide them \$500,000 to purchase the conservation easements. GRDA has approved three easements. First invoice received for initial enrollments.
- Olsson & Assoc. completed field work for Tyner Creek watershed assessment.

**OKLAHOMA CONSERVATION COMMISSION
OFFICE OF GEOGRAPHIC INFORMATION & TECHNICAL SERVICES DIVISION
MONTHLY SUMMARY**

Mike Sharp, State Geographic Information Coordinator & Director

October, 2017

OGI & TS Activity

- Worked on various hardware and software support issues for OCC non-OMES computer systems.
- Followed up on and provided assistance regarding OMES helpdesk tickets submitted by OCC and District staff.
- Routine server, software and anti-virus and anti-spam maintenance on OGI computer systems.
- Worked with various conservation districts on IT issues.

Geographic Information System (GIS) Activity

- Provided GIS services to AML, WQ, CP and Administration.
- Provided maps for the Watershed Dam Assessment Project.

Office of Geographic Information/State Geographic Information Council

- Worked on OKMaps servers, software and data.
- Worked on compiling parcel data for statewide parcel data layer.
- Provided support to OKMaps users.
- Met with State 911 Technical Subcommittee to discuss mapping needs.
- Conducted a regular meeting of the State Geographic Information Council on October 6 in the Higher Regents Board Room.
- Prepared minutes and agenda for the November 3rd State Geographic Information Council meeting.
- Participated in the OKIMT Harvey Deployment After Action meeting in Moore on October 3rd.
- Prepared legislative district maps (House & Senate) for the Governor's office.
- Participated in the GIS Data Sharing Workgroup meeting on October 12.

**OKLAHOMA CONSERVATION COMMISSION
ABANDONED MINE LAND DIVISION MONTHLY SUMMARY**

Robert W. Toole, AML Program Director

November 6, 2017

AML Project Management

Pryor (Muskogee County)

Construction contract was awarded on January 25, 2017, to T. McDonald Construction for \$1,024,278.40. The contract time is 426 days with a completion date of April 5, 2018. The contractor has completed approximately 75 percent of the work in 58 percent of the contract time.

Sparks (Muskogee County)

Construction contract was awarded on March 27, 2017, to Thomas Construction, Inc., for \$631,859.20. The contract time is 211 days with a completion date of November 2, 2017. The contractor has completed approximately 48 percent of the work in 89 percent of the contract time.

LeFlore County Underground Mines 6 (Leflore County)

Construction was completed on October 12, 2017, at a cost of \$129,500.26. This project reclaimed 16 subsidences, 15 vertical openings, and 8 portals.

McSpadden East (Rogers County)

In-house design is progressing; contract packet being assembled.

Moore North (Rogers County)

Construction scheduled for 2017 pending Authorization To Proceed (ATP) from Office of Surface Mining Reclamation and Enforcement (OSMRE).

Pryor South (Muskogee County)

Authorization to Proceed was received from the Office of Surface Mining on October 16. Contracting process was initiated and contract packet was submitted to Construction and Properties for bidding.

Selrahc (Haskell County)

In-house design is in progress. Archeological survey report was received.

Fowler (Haskell County)

Environmental considerations being cleared; right-of-entries are being finalized; in-house design is preliminary stage.

Greer Phase 3 (Rogers County)

Fall vegetation plan being implemented. Repairs and erosion control is being monitored.

Baumann (Rogers County)

Fall vegetation plan being implemented; project being monitored.

McSpadden (Rogers County)

Release letter has been accepted by landowner. Project completed and closed.

Greer Phase 2 (Rogers County)

Monitoring is on-going. Release letter is scheduled.

Moore South (Rogers County)

Environmental assessment 95% completed pending ABB study and NLEB habitat assessment scheduled for August 2018; realty and rights-of-entry are in progress; final design has been completed. Construction scheduled for 2018 pending availability of funds, ABB survey results, and ATP from OSMRE.

Loudermilk Area (Rogers County)

Realty is being cleared; design pending.

Taloka Creek (Haskell County)

Design pending.

West Chelsea Area (Rogers County)

Rights-of-entry for exploration have been acquired from all landowners except one. Aerial photogrammetry and bathometric survey completed; project selection pending.

Williams Talala (Rogers County)

Aerial photogrammetry completed; bathometric survey is scheduled; realty in progress; project selection pending.

Laney (Wagoner County)

Realty in progress; assessment pending.

Busby (Rogers County)

Aerial photogrammetry completed; bathometric survey completed; project selection pending.

Ryan Williams (Rogers County)

Aerial photogrammetry completed; bathometric survey completed; project selection pending.

Woytas (Rogers County)

Aerial photogrammetry completed; bathometric survey completed; project selection pending.

Johnny Patterson (Haskell County)

Aerial photogrammetry completed; bathometric survey completed; project selection pending.

McMillin-Graf (LeFlore County)

Aerial photogrammetry completed; bathometric survey completed; site evaluation for project selection has been scheduled.

AML Administration

- Underground mine inventory update: on-going.
- Digitized Problem Area boundaries from scanned quad maps.
- Realty Research & Verification: on-going.
- Budget Management: on-going.
- Personnel Management: on-going.
- Equipment Management: on-going.
- Operations Management: on-going.
- New Conservation District Director Orientation: AML Program information prepared and submitted.
- Updated federal Abandoned Mine Land Inventory System.
- Participated in a conference call with the Mid-Continent Region Technology Transfer Team of OSMRE.
- Professional Development: Training schedule for 2018 has been released by OSMRE for the National Technical Training Program (NTTP) and the Technical Innovation and Professional Services (TIPS) courses. AML staff will be scheduled as needed.

OKLAHOMA CONSERVATION COMMISSION
CONSERVATION PROGRAMS DIVISION
Tammy Sawatzky, Director
November 6, 2017

Administration

- Reconciled O&M and rehab financial records.
- Continued work on watershed dam hazard class review project.
- Attended DEQ's Construction General Permit training workshop.
- Claims processed:

	# of Claims	Amount
CPD Administration	6	\$ 772.47
District O&M	9	78,541.34
EWP	1	346,564.96
District Rehab	1	3,994.50
TOTAL		\$429,873.27

Operation & Maintenance

- Technical, administrative, and legal/easement assistance to 13 Conservation Districts:
Garvin Pontotoc County Latimer County
Custer County Washita County Grady County
North Fork of Red River Deer Creek Kiowa County
Sequoyah County Coal County McClain County
Lincoln County Kay County Arbuckle
- Provided training to the Pontotoc County CD watershed aide.
- Delivered hog gates to 15 Conservation Districts:
McClain County Cleveland County Craig County
Rogers County Wagoner County Kingfisher County
East Canadian County Oklahoma County West Caddo
North Caddo Central North Canadian County Blaine County
North Fork of Red River Harmon County Greer County
- Approved O&M Funding Requests:

District	Project	Amount
Garvin	Chigley Sandy 3-replace outlet pipe	\$2,000.00
Muskogee County	Cane 27-debris removal	400.00
Upper Washita	Multiple Sites- equipment repair	5,989.68
Wagoner County	Kadashan Bottoms 1-spraying	436.65
TOTAL		\$8,826.33

Watershed Rehabilitation

- Administrative, technical and land rights assistance to
Sequoyah County – Sallisaw 33 Logan County – Cottonwood 54
Murray County – Rock 15 and 16 Dewey County – Barnitz 5 and 11
City of Perry – Upper Black Bear 62
- NRCS rehabilitation agreement management
- Participated in the Cottonwood Creek Site 54 rehabilitation informational meeting for Logan County officials.

Cost-Share Program

- Reviewed Program Year 18 monthly reports received from conservation districts.
- Assistance: Provided Cost-Share Program assistance to 13 Conservation Districts:
 - Garfield County
 - Cherokee County
 - Jackson County
 - Woodward County
 - McIntosh County
 - Dewey County
 - Wagoner County
 - Ottawa County
 - Pushmataha
 - Nowata County
 - Tulsa County
 - Grant County
 - Konawa

# of Claim s	# of Districts	Claim Amount
<u>PY 18</u>		
20	13	\$51,864.46
	Brush Management	235.5 acres
	Pond	15,377.3 cy
	Well	6