

AGENDA
OKLAHOMA CONSERVATION COMMISSION
Agriculture Building Board Room - 2800 N. Lincoln - Oklahoma City, Oklahoma
Monday, November 3, 2014 - 9:30 a.m.

1. Call to Order.
2. Roll call.
3. Pledge of Allegiance.
4. Discussion and possible approval of the October 6, 2014 Regular Meeting minutes.
5. Discussion and possible approval of the October 13, 2014 Special Meeting minutes.
6. Recognition of Employees:
 - a. Steve Coffman, Financial Management Director, for 30 years of service.
 - b. Gina Levesque, Conservation Reserve Enhancement Program Coordinator, for 10 years of service.
7. Discussion and possible approval of Claims and Financial Statement (Exhibit #1).
8. Presentation of Commission Agreements (Exhibit #2):
Discussion and possible ratification of the following new agreement:
 - a. U.S. Fish and Wildlife Service (OCC-390) for stream channel restoration and wildlife habitat improvement in the Illinois River and/or Eucha-Spavinaw Watersheds.
Discussion and possible approval of the following amended agreement:
 - b. Board of Regents of the University of Oklahoma (OCC-172) for the Lake Thunderbird Watershed Implementation Project Phase II; Amendment 5 will extend agreement through December 31, 2015.
 - c. Secretary of Energy and Environment (OCC-251) FY11/12 319(h) Grant; Amendment 5 will extend the grant to December 31, 2015 and will allow for more implementation.
 - d. Secretary of Energy and Environment (OCC-255) FY11/12 319(h) Grant Special Funds; Amendment 3 will extend the grant to December 31, 2015 and will allow for more implementation.
9. Discussion and possible approval of attendance at the National Association of Conservation Districts Annual Meeting, February 1-4, 2015, New Orleans, Louisiana.
10. Discussion and possible approval of Recommendations for Appointment of Conservation District Director (Exhibit #4).

11. Discussion and possible approval of the Regular Scheduled Meetings for Calendar Year 2015 (Exhibit #5).
12. Discussion and possible approval of Joint Plans of Operation submitted by the following conservation districts: Beaver County, Haskell County and Shawnee.
13. Discussion and possible approval to co-sponsor the Oklahoma Association of Conservation Districts State Meeting, February 22-24, 2015, Reed Center, Midwest City, Oklahoma.
14. Public Comments.
15. New Business.
16. Break (at option of the Chair)
17. Partnership Reports:
 - a. Oklahoma Department of Agriculture, Food and Forestry
 - b. USDA-Natural Resources Conservation Service
 - c. Oklahoma Association of Conservation Districts
18. Status Reports:
 - a. Oklahoma Conservation Commission Members
 - b. Oklahoma Conservation Commission Staff
 1. Lisa Knauf Owen, Interim Executive Director/Operations Chief
 2. Shanon Phillips, Water Quality Director
 3. Mike Sharp, Office of Geographic Information and Technical Services Director
 4. Brian Truitt, Conservation Programs Director
 5. Robert Toole, Assistant Director/AML Program Director
19. Next Regular Scheduled Meeting: Monday, December 1, 2014, Agriculture Building Board Room, 2800 N. Lincoln Boulevard, Oklahoma City, Oklahoma at 9:30 a.m.
20. Adjournment.

MINUTES

CALL TO ORDER

The Oklahoma Conservation Commission met Monday, October 6, 2014, at the Agriculture Building Board Room located at 2800 N. Lincoln in Oklahoma City, Oklahoma. The meeting was called to order at 9:30 a.m. by Chairman Karl Jett. He stated this was a regularly scheduled meeting in accordance with the Open Meeting Law, Title 25, Sections 301 and following as amended. The agenda for this meeting was posted on October 2, 2014, at the front entrance of the building.

ROLL CALL

Kim Tweed, Executive Secretary, took roll call and the following members were in attendance:

Karl Jett, Chair, Area 1 Member
Mike Rooker, Vice Chair, Area 2 Member
Scotty Herriman, Secretary, Area 3 Member
Dean Graumann, Area 4 Member
Jim Grego, Area 5 Member

Others in attendance were:

Lisa Knauf Owen, Interim Director/Operations Chief
Robert Toole, Assistant Director/Abandoned Mine Land Program Director
Steve Coffman, Financial Management Director
Shanon Phillips, Water Quality Program Director
Mike Sharp, Office of Geographic Information and Technical Services Director
Brian Truitt, Conservation Programs Director
Janet Stewart, General Counsel
Robert Hathorne, Public Information Officer
Tammy Sawatzky, Conservation Programs Assistant Director
Karla Spinner, Awards and Recognition Committee Chair
Judith Wilkins, Environmental Projects Coordinator
Gary O'Neill, Natural Resources Conservation Service State Conservationist
Kim Farber, Oklahoma Association of Conservation Districts President
Blayne Arthur, Oklahoma Department of Agriculture, Food and Forestry Deputy
Commissioner
Emily Summars, Journal Record
Kim Tweed, Executive Secretary

PLEDGE OF ALLEGIANCE

Mr. Herriman led the group in the Pledge of Allegiance.

MINUTES OF PREVIOUS MEETING

A motion was made by Mr. Grego and seconded by Mr. Rooker to approve the minutes of the September 4, 2014 Commission meeting as written. Those voting aye were: Jett, Rooker, Herriman, Graumann and Grego. Nay votes: none. Motion carried.

CLAIMS/FINANCIAL STATEMENT

Steve Coffman, Financial Management Director, presented the claims and financial statement as listed in Exhibit #1. A motion was made by Mr. Herriman and seconded by Mr. Graumann to approve the claims and financial statement. Those voting aye were: Jett, Rooker, Herriman, Graumann and Grego. Nay votes: none. Motion carried.

RECOGNITION OF EMPLOYEE OF THE QUARTER

Karla Spinner, Awards and Recognition Committee Chair, reported that Judith Wilkins, Environmental Projects Coordinator, was named Employee of the Quarter and she read the nomination form that was submitted for Ms. Wilkins.

PRESENTATION OF AGREEMENTS

Robert Toole, Assistant Director, presented agreements for approval as listed in Exhibit #2. He recommended ratification of new agreements listed as (a) through (d) as these agreements were previously approved by Chairman Jett through the ratification process. A motion was made by Mr. Grego and seconded by Mr. Graumann to ratify approval of the agreements as listed. Those voting aye were: Jett, Rooker, Herriman, Graumann and Grego. Nay votes: none. Motion carried.

Mr. Toole recommended ratification of amended agreements listed as (e) through (n) as these agreements were previously approved by Chairman Jett through the ratification process. A motion was made by Mr. Herriman and seconded by Mr. Rooker to ratify approval of the agreements as listed. Those voting aye were: Jett, Rooker, Herriman, Graumann and Grego. Nay votes: none. Motion carried.

Mr. Toole recommended approval of the new agreement listed as (o). A motion was made by Mr. Grego and seconded by Mr. Rooker to approve the new agreement as listed. Those voting aye were: Jett, Rooker, Herriman, Graumann and Grego. Nay votes: none. Motion carried.

OUT OF STATE TRAVEL REQUESTS

Lisa Knauf Owen, Interim Executive Director, presented travel requests for approval as listed in Exhibit #3. She recommended ratification of the request listed as (a) as this was previously approved by Chairman Jett through the ratification process. A motion was made by Mr. Graumann and seconded by Mr. Herriman to ratify approval of the request as listed. Those voting aye were: Jett, Rooker, Herriman, Graumann and Grego. Nay votes: none. Motion carried.

Ms. Owen recommended approval of the new requests listed as (b) and (c). A motion was made by Mr. Rooker and seconded by Mr. Herriman to approve the requests as listed. Those voting aye were: Jett, Rooker, Herriman, Graumann and Grego. Nay votes: none. Motion carried.

RECOMMENDATIONS FOR APPOINTMENT

Kim Tweed, Executive Secretary, presented the recommendations for appointment of conservation district directors as listed in Exhibit #4. A motion was made by Mr. Graumann and seconded by Mr. Rooker to approve district director appointments as listed. Those voting aye were: Jett, Rooker, Herriman, Graumann and Grego. Nay votes: none. Motion carried.

FY2016 BUDGET REQUEST

Ms. Owen presented the FY2106 Budget Request as listed in Exhibit #5. She stated that the funding request for Upstream Flood Control Infrastructure Dam Safety includes \$2.5 million for operation and maintenance and \$7 million for state match for watershed rehabilitation projects. However, she stated that the \$7 million was based on funding received prior to the ratification of NRCS agreements listed and approved today. Ms. Owen stated that Commission staff will be meeting with NRCS staff this week to finalize funding for watershed rehabilitation. She is requesting that the Commission approve the request while allowing staff to revise the state-match figure after the meeting.

Ms. Owen then stated that second budget priority includes aligning conservation district employee salaries with state employees as well as a ten percent cost of living raise for state employees. She also reported that the Commission submits the budget for the Office of Geographic Information and that is included in the exhibit.

After discussion, a motion was made by Mr. Grego and seconded by Mr. Herriman to approve the budget request with the provision to increase the amount for Upstream Flood Control Infrastructure Dam Safety pending the outcome of the meeting between Commission staff and NRCS staff this week. Those voting aye were: Jett, Rooker, Herriman, Graumann and Grego. Nay votes: none. Motion carried.

FY2015-FY2019 STRATEGIC PLAN

Mr. Toole stated that the executive summary of the strategic plan is included in the packet as Exhibit #6. He then provided the plan to members for approval (See Attachment A). Mr. Toole stated that the long term goals and key performance measures have been revised as well as the Mission and Vision Statements and the Executive Summary. With new instructions coming next year the Commission may be required to submit a new plan at that time.

After discussion, a motion was made by Mr. Herriman and seconded by Mr. Rooker to approve the plan as submitted. Those voting aye were: Jett, Rooker, Herriman, Graumann and Grego. Nay votes: none. Motion carried.

CONSOLIDATION PLAN SUBMITTED BY THE EAST WOODS COUNTY/WOODS COUNTY CONSERVATION DISTRICT

Mr. Jett commended Janet Stewart, General Counsel, and Ms. Owen for their work with the two districts on the consolidation plan. He called on Ms. Stewart to present the plan as listed in Exhibit #7. Ms. Stewart stated that the consolidation plan has been approved by both the East Woods County and Woods County Conservation Districts. The new Woods County Conservation District will maintain its equipment in the district-owned building, along with the equipment manager, in Freedom and the district office, along with the district secretary, will be in Alva. The plan also lists the directors that will initially serve on the newly formed board. Ms. Stewart noted that the members are the former Woods County board as no members from the East Woods County board asked to serve. The assets of both boards will remain separate for tax purposes through December 31, 2014. The Date of Organization in the plan states September 2014 however it will not be effective until after approved by the Commission and filed with the Secretary of State's office which will be October 7, 2014.

After discussion, a motion was made by Mr. Grego and seconded by Mr. Rooker to approve the consolidation plan as submitted. Those voting aye were: Jett, Rooker, Herriman, Graumann and Grego. Nay votes: none. Motion carried. The plan will be filed with the Secretary of State's office and the official signed and stamped copy will be part of the minutes (See Attachment B).

FY2015 JOINT PLANS OF OPERATIONS

Ms. Owen requested approval of the FY2015 Joint Plans of Operations submitted by the Ellis County, Woods County, Kingfisher County and Pushmataha Conservation Districts. A motion was made by Mr. Herriman and seconded by Mr. Graumann to approve the plans. Those voting aye were: Jett, Rooker, Herriman, Graumann and Grego. Nay votes: none. Motion carried.

PUBLIC COMMENTS

None.

NEW BUSINESS

None.

PARTNERSHIP REPORTS

Oklahoma Department of Agriculture, Food and Forestry: Blayne Arthur, Assistant Commissioner, reported on attending the National Association of State Departments of Agriculture Annual Meeting in Vermont recently. She stated that topics of discussion included GMO labeling, organic and certification of foods, unmanned aerial systems, and the Food Safety and Management Act. She also stated that members voted unanimously to ask the U.S. Environmental Protection Agency to pull back its rule on the Waters of the U.S.

Ms. Arthur stated that the PED virus affecting hogs is still a concern as there is no known vaccine to prevent it.

Ms. Arthur stated that the Department will be working with the Commission on a Statewide Pollinator Plan. She stated that a Pesticide Advisory Committee meeting was held to look at addressing changes made in statute regarding herbicides and drift complaints.

Francie Tolle, Farm Service Agency director, will be holding meetings on the Farm Bill along with Oklahoma State University, Rural Development, and the NRCS.

Ms. Arthur stated that the Department participated in the State Fair of Oklahoma as well as the Tulsa State Fair.

USDA-Natural Resources Conservation Service: Gary O'Neill, State Conservationist, provided a written report. He reported that a Continuing Resolution has been passed through December 11, 2014. He stated that a 7.3% reduction in mandatory funding is in the CR allocation. The initial allocation for watershed rehabilitation was \$26.5 million but has grown to \$33 million. Staff will begin work on reimbursable agreements for those funds.

Mr. O'Neill reported on the success of the Conservation Stewardship Program. He stated that 700,000 acres have been enrolled with over 700 contracts. He stated that 2010 contracts have

the opportunity to be renewed as well. This will be a tremendous workload for staff.

Mr. O'Neill stated that NRCS Deputy Chief of Program Tony Kramer came to Oklahoma to visit field offices and staff. The CSP Program Manager accompanied him as well.

Mr. O'Neill also stated that Farm Bill meetings will be held in October and November. The bulk of these meetings will be to discuss FSA changes.

The State Technical Committee will be meeting this week and will discuss the Environmental Quality Incentive Program.

Oklahoma Association of Conservation Districts: Kim Farber, President, stated work continues on the upcoming Area Meetings. She also reported that the Association is looking for a location for the NACD South Central meeting to be held in Oklahoma in 2015.

Ms. Farber stated that she along with OACD representatives Jimmy Emmons and Sarah Blaney as well as the Commission's Carbon Program Director Stacy Hansen met with Western Farmers Electric Cooperative to discuss the ongoing carbon project as the project payments fell behind and lacked funding. Western Farmers agreed to extend funding for the project, thanks in big part to the presentation by Ms. Hansen, and the OACD received a check and will begin paying producers.

Ms. Farber reported on attending the Kay County Conservation District field day and stated that it was a great success.

Ms. Farber then stated that the Association is having a hard time collecting dues from district and stated that she has had a hard time reaching staff at the district offices. She stated that one third of the districts don't have secretaries and some have new secretaries.

STATUS REPORTS

Oklahoma Conservation Commission Members: Mr. Grego stated that he is working on obtaining watershed rehabilitation funding for his district.

Oklahoma Conservation Commission Staff: Mr. Toole introduced Brian Truitt, the new Conservation Programs Division Director. Members welcomed him to the conservation family.

EXECUTIVE DIRECTOR POSITION

Mr. Jett stated that as authorized by the Oklahoma Open Meeting Act in Section 307(B)(1) of Title 25 of the Oklahoma Statutes, an executive session may be held for the purpose of discussing the employment, hiring, appointment, promotion, demotion, disciplining or resignation of any individual salaried public officer or employee.

Mr. Jett further stated that pursuant to this provision, the Commission proposes to hold an executive session for the purpose of discussing applications and the application process for the Executive Director position.

EXECUTIVE SESSION

At 10:29 a.m. a motion was made by Mr. Grego and seconded by Mr. Graumann to enter executive session for the purpose stated above. Those voting aye were: Jett, Rooker, Herriman, Graumann and Grego. Nay votes: none. Motion carried.

Mr. Jett designated Mr. Graumann to keep the minutes and asked Ms. Owen to remain for the session.

REGULAR SESSION

At 11:17 a.m. Mr. Jett stated that the Commission is in regular session and a quorum has been re-established.

SCHEDULE SPECIAL MEETING

A motion was made by Mr. Rooker and seconded by Mr. Graumann to schedule a special meeting of the Conservation Commission on Monday, October 13, 2014 at 10:00 a.m. for the purpose to hold interview(s) and the possible selection of an Executive Director. Those voting aye were: Jett, Rooker, Herriman, Graumann and Grego. Nay votes: none. Motion carried.

NEXT REGULAR SCHEDULED MEETING

Mr. Jett stated that the next regular scheduled meeting is scheduled for Monday, November 3, 2014, Agriculture Building Board Room, 2800 N. Lincoln Boulevard, Oklahoma City, Oklahoma at 9:30 a.m.

ADJOURNMENT

There being no further business, a motion was made by Mr. Herriman and seconded by Mr. Graumann to adjourn. Those voting aye were: Jett, Rooker, Herriman, Graumann and Grego. Nay votes: none. Motion carried. The meeting adjourned at 11:18 a.m.

Approved by the Conservation Commission on November 3, 2014.

Chair

Oklahoma Conservation Commission

Strategic Plan for Fiscal Years 2015 – 2019



**2800 N Lincoln Blvd Ste 160
Oklahoma City OK 73105
(405) 521-2384
www.conservation.ok.gov**

October 1, 2014

Executive Summary

The Oklahoma Conservation Commission is responsible for administering programs and services that conserve, protect and restore Oklahoma's natural resources. The agency administers its programs and services through 87 conservation districts. Working cooperatively with USDA Natural Resources Conservation Service (NRCS), the Commission and conservation districts form a conservation partnership that, from its foundational years during the Dust Bowl, has proven to be an effective and efficient delivery system for locally-led, non-regulatory solutions to Oklahoma's most complex conservation challenges.

Goals

This strategic plan reflects historical trends, current needs, and anticipated conditions with the purpose of achieving the following two goals:

1. Support and encourage the conservation and responsible management of Oklahoma's renewable natural resources to improve the quality of life for current and future generations.
2. Increase the efficiency and effectiveness of Oklahoma's grassroots conservation delivery system through leadership, and professional and organizational development.

Performance Measures

To advance the stewardship of Oklahoma's natural resources in austere times, we must maintain the strength of conservation districts and the Commission by increasing efficiency, sharing resources, and streamlining operations. Maintaining critical agency functions through current fiscal austerity is vital to the conservation of the state's soil and water resources.

1. Renewable productivity of the state's working lands, and thus the assurance of a dependable and plentiful food supply are visibly enhanced with the Locally-Led Cost Share program.
2. Clean water, necessary for public health, industry and future economic growth, is promoted and protected through priority watershed programs.
3. Flood damage to both urban and rural infrastructure is demonstrably reduced through maintenance and rehabilitation of Oklahoma's 2,107 upstream flood control dams.
4. Reclaiming damaged lands that threaten public safety and health as a result of irresponsible mining practices, makes this state more livable and productive.

Productive and healthy soil, flood prevention, restoration and protection of water quality, restoration of lands scarred by mining, and enhancement of stream riparian corridors are outcomes of the Commission's strategic plan. These outcomes will assure continued improvement of the safety and quality of life for current and future generations.

These performance measures correspond with the Governor's natural resources goals and are the heart and soul of the Commission's mission "to conserve, protect and restore Oklahoma's renewable natural resources working in collaboration with conservation districts and other partners, on behalf of the citizens of Oklahoma."

Environmental Assessment

The accomplishment of the agency's mission occurs within the context of several business environment considerations that were assessed through the strategic planning process.

Economy. While the state's economy is recovering from the national recession, and is generally stable due to a unique combination of energy, manufacturing, and agriculture, state revenues have not returned to pre-recession highs. As a result, the agency and districts have adjusted to an initial 20 percent decline in general revenue appropriations in FY 2011 with additional cuts taken in FY 2015. Added to that is the impact of drought on the agriculture economy, making farmer and rancher participation in soil and water conservation more variable.

Markets and Customers. The Commission's historic customer and support base has been rural and agricultural Oklahoma. Future indications are that populations will continue to shift away from rural Oklahoma. Numbers of full time farmers and ranchers are shrinking. At the same time, the number of part time farmers and ranchers is increasing. These population shifts affect the composition of our customer base. The conservation districts' and the Commission's methods of marketing programs and services must evolve to meet larger and more demographically diverse audiences. The message of productive and healthy soils, flood prevention, preserving water quality, protecting wildlife and enhancing natural areas are significant to both rural and urban Oklahoma.

Industry Trends and Best Practices. One of the major industry trends in the conservation community is the steady decline in the number of employees within the conservation workforce. While the local-state-federal partnership's fundamental mission of delivering technical, financial, and educational assistance to private landowners remains the same, who and how those services are delivered is increasingly a state or local function.

In recent years the workforce of the Commission has also been significantly reduced due to reductions in funding. Since 2010, the agency has experienced a 20% decline in the number of permanent full-time employees. Staff numbers have continued to decline in conservation districts as well. Over the past 4 years, conservation districts have seen as 18% reduction in full-time benefitted positions.

In a review of conservation programs in other states, we found states with larger and more stable funding sources for district operations and conservation cost-share programs. Several states have a dedicated tax to in which to fund conservation. Many states also have much more technical assistance and expertise available through Conservation Districts. In addition, we found innovative or different methods of organizing Conservation Districts. Some states have fewer, larger Conservation Districts, while others have smaller more numerous districts.

Competition. Many state and federal agencies with regulatory responsibilities for natural resources compete for the same financial and human resources as does the Commission. However, the same agencies that we often view as our competitors, the Oklahoma Water Resources Board, Department of Environmental Quality, Department of Agriculture, Food and Forestry, and Department of Mines are also our partners. The Commission's overriding goal is to improve Oklahoma's renewable natural resources, therefore, we choose to work

collaboratively with sister agencies and other partners in order to maximize efficiency and effectiveness.

Production and Internal Environment. The agency and conservation districts have a rich history of voluntary conservation throughout Oklahoma. Our conservation districts are governed by local public officials who have the statutory authority to set priorities and make decisions about practices to conserve soil and water resources.

The current production and internal environment at the Conservation Commission is one of an agency with a programmatic “can do” spirit and attitude in spite of our declining human and financial capital. The agency has enjoyed success in developing and implementing new and innovative programs to address critical resource needs while maintaining important traditional program areas. The price of success has been the neglect of other areas such as vehicle and equipment maintenance and replacement, adequate staffing for newly mandated program responsibilities, training and adequate work space to house agency staff. In the long term these issues will effect production.

Financial Performance

The Conservation Commission has experienced a significant increase in expenditures in the ten-year period from FY 2005 to FY 2014 (\$14.7 million to \$21.9 million). Because federal program funding has been and continues to be targeted for specific projects, and the conservation bond funds have been expended, we anticipate a real challenge obtaining the annual funding to meet the continuing conservation needs of the state. The challenges ahead are daunting as we try to deliver more and more conservation program dollars with a shrinking work force. We recognize that there may come a time when the state will have to turn back federal conservation dollars because we will not have the human resource infrastructure to deliver the programs. However, the agency is committed to implementing all the efficiencies we can in an effort to maximize the conservation work we put on the ground.

This document outlines our best ongoing thoughts to assure conservation remains an integral, essential function of state government--that it will continue as a viable conduit for the wellbeing of all Oklahomans, present and future. We stand with the same resolve as past conservationists, meeting challenges and overcoming, making the difficult choices so the worthy mission, “Conserving, Protecting and Restoring Oklahoma’s Renewable Natural Resources working in collaboration with the Conservation Districts and other Partners, on behalf of the citizens of Oklahoma,” remains effective and functional.

My sincere appreciation goes to the Commissioners who govern this agency, the dedicated men and women in conservation districts, the Commission and NRCS. These are the people whose hard work, stewardship ethic and bold initiation enable Oklahoma to set the conservation standard for the nation.

Lisa Knauf Owen
Interim Executive Director
Oklahoma Conservation Commission

OCC Strategic Plan

Table of Contents

I. Executive Summary	ii
II. Introduction.....	1
III. Mission and Vision Statement	2
IV. Values and Behaviors	3
V. Long Term Goals	4
VI. Agency Key Performance Measures and Agency Wide Action Plans	4
Goal 1.....	4
Goal 2.....	11
VII. Business Environment Assessment	17
VIII. Financial Performance	22

This publication is issued by the Oklahoma Conservation Commission as authorized by Mike Thralls, Executive Director. Copies have not been printed but are available through the agency website. Two printout copies have been deposited with the Publications Clearinghouse of the Oklahoma State Department of Libraries.

Introduction

Pursuant to Section 45.3 of Title 62, the Conservation Commission prepared an updated strategic plan for FY-2015 through FY-2019 per the Office of Management and Enterprise Services (OMES) instructions.

The Conservation Commission provides its services and programs through a delivery system that involves 51 agency employees, 87 local conservation district offices (subdivisions of state government), 435 conservation district directors, 130 local conservation district employees and over 300 employees of USDA's Natural Resources Conservation Service. This strategic plan update takes into account this unique partnership for delivering conservation programs and services.

Our goals, performance measures and action plans are focused on improving the efficiency and effectiveness of our agency and strengthening our commitment to improving the quality of life of Oklahomans.

Mission Statement

To conserve, protect and restore Oklahoma's renewable natural resources working in collaboration with Conservation Districts and Partners on behalf of all Oklahomans.

Vision Statement

Responsible care for Oklahoma's renewable natural resources

Values and Behaviors

Rules of Conduct

Personal accountability and responsibility are two core values that are seen as critical for the employees as well as the governing body of the Oklahoma Conservation Commission. Those characteristics serve as the basis for the strength of our Agency. These values, coupled with integrity, give rise to the type of behavior we desire in our business environment. The values and behaviors that are important to an organization must start on a personal, individual level for each member of the organization. When the conduct of our employees in their daily operations adheres to these values we project the image we all desire ...that of an efficient professional organization which values its human resources, demands excellence and can stand on its reputation, track record and work product at every level.

Commissioners and agency employees are expected to function with loyalty to the agency's mission as well as reflect the leadership necessary for its success. Agency staff will support the Commission and leadership by providing honest, accurate and timely information based on reliable data and the best professional judgment delivered with respect and courtesy. Together we will strive to maintain positive, productive, professional relationships even at times when we disagree.

Agency leadership and staff will treat coworkers, clients, and partners with courtesy and respect. We will make timeliness, communication, and quality of work products a priority. We acknowledge a statewide workforce that has varying levels of intensity in daily supervision. We acknowledge a continuing increase in program responsibilities without an adequate increase in human and financial resources. Based on the core values and behaviors mentioned above we will focus our efforts and look within our resources for creative strategies to manage human and financial resources to reach our objectives. In the face of adversity we will remember these core values and rules of conduct which will enable us to weather the storm and remain true to our mission.

Effective incorporation of these core values will create an agency image counter to the negative image sometimes attributed to state government and the bureaucracy. Projecting a positive image that honors responsibility, accountability, honesty and effective communication will enhance the Commission's ability to accomplish its mission.

Long-term Goals

1. Support and encourage the conservation and responsible management of Oklahoma's renewable natural resources to improve the quality of life for current and future generations.
2. Increase the efficiency and effectiveness of Oklahoma's grassroots conservation delivery system through leadership, and professional and organizational development.

OCC Key Performance Measures And Agency Wide Action Plans

Goal 1:

Support and encourage the conservation and responsible management of Oklahoma's renewable natural resources to improve the quality of life for current and future generations.

KPM 1: Soil Resource

Description: Reduce erosion and improve soil health by increasing the number of participants and the number of best management practices implemented through state supported cost share programs.

Unit of Measure: Number of participants/number of practices

	Actual		Budget		Estimated
FY – 2011	526	FY – 2015	650/750	FY – 2016	650/750
FY – 2012	570			FY – 2017	650/750
FY - 2013	599/724			FY – 2018	650/750
FY – 2014	628/736			FY - 2019	650/750

Agency-Wide Action Plans	FY 2015	FY 2016	FY 2017	FY 2018	FY 2019
Provide at least \$1.4 million each year in state appropriated funding for the state Locally Led Cost Share Program.	X	X	X	X	X
Administer the LLCSP in a user-friendly, efficient and effective manner that encourages participation.	X	X	X	X	X
Administer priority watershed cost share programs in each year to match at least 40% of federal implementation funds provided through EPA Section 319 Program.	X	X	X	X	X
Partner with NRCS to provide technical assistance and training to CD's for certifying design and implementation of conservation practices according to NRCS standards and specification.	X	X	X	X	X

KPM 2: Water Quality

Description: The OCC will reduce NPS loading to streams and rivers statewide.

Units of Measure: Stream segment/Waterbody pairs removed from the 303(d) list for nonpoint source-related causes and published in EPA accepted success summaries.
EPA requests one per year, but Oklahoma will produce the following numbers per year.

	Actual		Budget		Estimated
FY – 2011	8 successes	FY – 2015	5 successes	FY – 2016	5 successes
FY – 2012	11 successes			FY – 2017	5 successes
FY - 2013	11 successes			FY – 2018	5 successes
FY – 2014	8 successes			FY - 2019	5 successes

Agency-Wide Action Plans	FY 2015	FY 2016	FY 2017	FY 2018	FY 2019
Monitor water quality, habitat, and biology in at least 250 streams in the State during a five year period through a rotating program.	X	X	X	X	X
Estimate Annual NPS pollutant (sediment, nitrogen and phosphorus) loading reductions to Oklahoma	X	X	X	X	X

Agency-Wide Action Plans	FY 2015	FY 2016	FY 2017	FY 2018	FY 2019
waterbodies for reporting in the EPA Grants Reporting and Tracking System. Provide at least 1.5% of national EPA program goal (based on receiving 1.5% of national program funding).					
Implement, demonstrate, and educate to remedy water quality problems associated with NPS pollution in watersheds each year, depending on resources and current needs in the priority watersheds.	X	X	X	X	X
Provide training for watershed coordinators and advisory group members on current methods and technologies in watershed management through seminars, symposiums, and various other training sessions.	X	X	X	X	X
Follow-up monitor and evaluate performance of each implementation project.	X	X	X	X	X
Continue to coordinate the State of Oklahoma's NPS Working Group to advise and assist in planning NPS programs to control NPS pollution through 2020.	X	X	X	X	X
The NPS Program will contribute to federally mandated State planning requirements including NPS components to UWA, 303(d) list, EQIP planning.	X	X	X	X	X
The NPS Program will contribute to and assist with the Oklahoma Water Resources Board's development of water quality standards.	X	X	X	X	X
The NPS program will include NPS watershed planning and technical assistance to conservation districts and other entities.	X	X	X	X	X
Coordinate and conduct training programs, sample collection, and quality assurance activities for Blue Thumb volunteers involved in sampling stream and ground waters of the State.	X	X	X	X	X
Provide educational tools and technical assistance to volunteers and the conservation districts in which programs exist in order to increase the effectiveness of Blue Thumb activities in these districts.	X	X	X	X	X
Collaborate with NRCS, OSU, and other partners to promote initiatives which protect water quality and improve soil quality by sequestering carbon in the soil column	X	X	X	X	X

KPM 3: Wetlands

Description: The OCC will continue development of Oklahoma's Wetland Program Plan by implementing core elements of the program including monitoring and assessment, regulation, voluntary restoration and protection and water quality standards.

Unit of Measure: The state will receive federal funding for two projects per year that address strategies and needs identified in the 2013 Wetlands Program Plan.

	Actual		Budget		Estimated
FY – 2011	2 projects \$349,570	FY – 2015	2 Projects \$300,000	FY – 2016	2 Projects \$300,000
FY – 2012	2 projects \$192,000			FY – 2017	2 Projects \$300,000
FY - 2013	1 project \$76,452			FY – 2018	2 Projects \$300,000
FY – 2014	2 projects \$73,415			FY - 2019	2 Projects \$300,000

Agency-Wide Action Plans	FY 2015	FY 2016	FY 2017	FY 2018	FY 2019
Coordinate the state wetlands working group to facilitate a cooperative working effort amongst agencies, bring additional resources to bear on wetlands conservation efforts, and provide an opportunity for information exchange in an effort to develop the State's Wetlands Program consistent with EPA's guidance including wetlands monitoring, measurement of gains and losses, etc.	X	X	X	X	X
Monitoring: Develop a sensible monitoring and assessment strategy to serve as the foundation for tracking local and statewide trends in wetland health and extent, prioritizing and tracking restoration activities, and guiding compensatory mitigation projects.	X	X	X	X	X
Voluntary Restoration and Protection: Clearly and consistently establish integrative wetland restoration, enhancement and protection goals	X	X	X	X	X
Education: Provide landowners, land-users, and land managers with the necessary information to manage	X	X	X	X	X

wetland resources and provide the general public with information regarding the importance of wetlands.					
Regulations: Promote greater understanding of the scope of the state and federal wetlands regulations.	X	X	X	X	X
Develop wetland-specific water quality standards.	X	X	X	X	X

KPM 4: Water Quantity

Description: The 2,107 small upstream watershed flood control structures throughout the state will be operated, maintained and modified to extend the operational life, reduce flooding and capture rainfall runoff for water supply.

Unit of Measure: # of structures – 2,107/year

	Actual		Budget		Estimated
FY – 2011	2107	FY – 2015	2107	FY – 2016	2107
FY – 2012	2107			FY – 2017	2107
FY – 2013	2107			FY – 2018	2107
FY – 2014	2107			FY – 2019	2107

Agency-Wide Action Plans	FY 2015	FY 2016	FY 2017	FY 2018	FY 2019
Assist Conservation Districts (CDs) with the USDA-NRCS Rehabilitation Program process.	X	X	X	X	X
Utilize system, processes and tools for engaging and assisting CD's with rehabilitation projects.	X	X	X	X	X
Conduct Rehabilitation Program seminars for CD's as funds allow.	X	X	X	X	X
Conduct flood control dam operation and maintenance (O&M) workshops for CD's as funds allow.	X	X	X	X	X
Request at least \$4 million in state appropriated funds for modifying watershed structures to meet state mandated dam safety criteria for high hazard dams.	X	X	X	X	X

Request at least \$2 million in state appropriated funds for Conservation District operation and maintenance (O&M) of flood control dams.	X	X	X	X	X
Provide technical assistance with operations and maintenance (O&M) to the CD's with flood control dams.	X	X	X	X	X

KPM 5: Scarred Lands

Description: OCC, working with conservation districts and other units of government, will reclaim abandoned mine sites that are hazardous to the public and/or degrading the environment.

Unit of Measure: # of projects and acres reclaimed

	Actual		Budget		Estimated
FY – 2011	6 - 66	FY – 2015	5 - 201	FY – 2016	4 - 150
FY – 2012	7 - 142			FY – 2017	4 - 150
FY - 2013	9 – 88			FY – 2018	4 - 150
FY – 2014	6 - 26			FY - 2019	4 - 150

Agency-Wide Action Plans	FY 2015	FY 2016	FY 2017	FY 2018	FY 2019
Administer \$1.75 to \$5 million each year in the Federally funded abandoned mine land (AML) reclamation programs.	X	X	X	X	X
Collaborate with the Office of Surface Mining, U.S. Army Corps of Engineers, and other state and federal agencies in the oversight of the reclamation programs.	X	X	X	X	X
Complete designs on reclamation projects.	X	X	X	X	X
Permits approved by the Department of Environmental Quality.	X	X	X	X	X

Respond to all AML emergencies within 24 hours of notification that a potential emergency exists.	X	X	X	X	X
Using the most cost effective methods, provide temporary and permanent vegetation on completed reclamation projects utilizing conservation districts and/or the private sector.	X	X	X	X	X
Perform field investigation of potential AML projects.	X	X	X	X	X
Monitor completed projects for adequate vegetation and design performance.	X	X	X	X	X

Goal 2:

Increase the efficiency and effectiveness of Oklahoma's grassroots conservation delivery system.

KPM 1: Leadership Development

Description: Provide the knowledge base and enhance the skills that district directors, conservation commissioners and their employees require to judiciously perform their public duties.

Unit of Measure: Number of district directors, commissioners and employees who participate in one leadership development activity per year.

	Actual		Budget		Estimated
FY – 2011	N/A	FY – 2015	0	FY – 2016	128
FY – 2012	N/A			FY – 2017	128
FY - 2013	N/A			FY – 2018	128
FY – 2014	N/A			FY - 2019	128

Agency-Wide Action Plans	FY 2015	FY 2016	FY 2017	FY 2018	FY 2019
Create and implement a leadership development plan.		X	X	X	X

KPM 2: Professional Development

Description: Provide opportunities to improve the professional skill set of agency staff, district employees, directors, and partners.

Unit of Measure: Number of opportunities provided.

	Actual		Budget		Estimated
FY – 2011		FY – 2015	5	FY – 2016	5
FY – 2012				FY – 2017	5

	Actual		Budget		Estimated
FY - 2013				FY – 2018	5
FY – 2014				FY - 2019	5

Agency-Wide Action Plans	FY 2015	FY 2016	FY 2017	FY 2018	FY 2019
Provide training and professional development opportunities to increase employee retention rates in conservation districts and the Commission.	X	X	X	X	X
Strengthen the existing workforce by engaging leadership development, professional development, participation in professional organizations, continued training and cross training within the agency and conservation districts.	X	X	X	X	X
Provide staff access to human resource training for building managerial skills.	X	X	X	X	X
Recognize individuals who complete professional development training by providing agency continuing education certification.	X	X	X	X	X
Provide educational tools and technical assistance to conservation districts in order to increase the effectiveness of district education efforts.	X	X	X	X	X

KPM 3: Organizational Development

Description: Foster an ongoing, systematic process of implementing effective organizational change.

Unit of measure: Strategic plan action items completed.

	Actual		Budget		Estimated
FY – 2011		FY – 2015	80%	FY – 2016	80%
FY – 2012				FY – 2017	80%

	Actual		Budget		Estimated
FY - 2013				FY – 2018	80%
FY – 2014				FY - 2019	80%

Agency-Wide Action Plans	FY 2015	FY 2016	FY 2017	FY 2018	FY 2019
Facilitate internal communications among staff by holding monthly principal staff meetings, quarterly full staff meetings, division field days, conducting joint division staff meetings.	X	X	X	X	X
Develop and implement a statewide district director training program that qualifies for recognition through NACD.			X		
Increase the training and development opportunities available to district directors.	X	X	X	X	X
Increase diversity of conservation district boards by identifying and implementing improved methods of recruitment.	X	X	X	X	X
Improve financial management capabilities of conservation districts through mandatory training of district directors and employees.	X	X	X	X	X
Utilize strategic planning in the day to day operations of the agency. Review performance and make revisions as agency tasks are completed and/or agency responsibilities change.	X	X	X	X	X
Assist districts in utilizing long range plans to guide day to day operations.	X	X	X	X	X
Develop and/or improve the resources available to employees. These resources to include personnel handbook, employee performance evaluation, and technology.	X	X	X	X	X

Agency-Wide Action Plans	FY 2015	FY 2016	FY 2017	FY 2018	FY 2019
Increase Commission staff presence at district board meetings and district functions.	X	X	X	X	X
Implement safety training protocols with conservation district employees and agency staff in an effort to reduce risk and cost of workers compensation.	X	X	X	X	X

KPM 4: Communications

Description: Increase the knowledge and awareness of Oklahoma's natural resources and conservation partnerships.

Unit of Measure: # of people reached

	Actual		Budget		Estimated
FY – 2011		FY – 2015	200,000	FY – 2016	200,000
FY – 2012				FY – 2017	200,000
FY - 2013				FY – 2018	200,000
FY – 2014				FY - 2019	200,000

Agency-Wide Action Plans	FY 2015	FY 2016	FY 2017	FY 2018	FY 2019
Produce news releases on conservation activities and projects.	X	X	X	X	X
Use a variety of media including newsletters, website and social media to communicate with districts, partners, and the public.	X	X	X	X	X
Provide training to conservation districts on effective community outreach strategies.	X	X	X	X	X
Facilitate collaboration among agency divisions and conservation districts to determine communication needs and strategies of each.	X	X	X	X	X

Coordinate and conduct training programs for formal and non-formal educators on the soil, water and wetland resources in the state.	X	X	X	X	X
Provide educational tools and technical assistance to conservation districts to maximize the effectiveness of district education programs.	X	X	X	X	X

KPM 5: Partnership Building

Description: Enhance and expand partnerships with federal, state, local and private entities.

Unit of Measure: Dollar value of products and services contributed by partners

	Actual		Budget		Estimated
FY – 2011	\$9.4 million	FY – 2015	\$17.4 million	FY – 2016	\$15 million
FY – 2012	\$11.6 million			FY – 2017	\$15 million
FY - 2013	\$13 million			FY – 2018	\$15 million
FY – 2014	\$9.3 million			FY – 2019	\$15 million

Agency-Wide Action Plans	FY 2015	FY 2016	FY 2017	FY 2018	FY 2019
Aggressively work with key federal partners (NRCS, EPA and OSM) to maximize federal conservation funds coming to the state and seek out other federal partners (e.g. tribes and USFWS) to identify and secure new federal conservation funds.	X	X	X	X	X
Explore ways of partnering with and accessing resources from businesses, non-profits, and associations by pursuing funding opportunities with new and existing partners both public and private.	X	X	X	X	X
Actively participate in state efforts to reduce duplication and improve efficiency. Maintain a presence in the following groups: Environmental Education Coordinating Committee, the Geographic Information Systems Council, the Non-	X	X	X	X	X

point Source Working Group, the Wetlands Working Group, and the State Water Quality Monitoring Council, and Information Professionals for Oklahoma.					
Maintain open communications with principal conservation partners (NRCS and OACD) through a monthly teleconference and through formal and informal discussions and meetings between management teams.	X	X	X	X	X
Explore ways of partnering with and accessing local governmental resources including county commissioners, municipal governments, conservancy districts and school districts.	X	X	X	X	X
Collaborate with tribal groups and participate in tribal conferences to disseminate information about conservation programs, services and resources.	X	X	X	X	X
Coordinate conservation education activities among state agencies as mandated in Title 27A-Section 1-3-101(F)(8) in order to eliminate duplication of effort and increase cooperation, coordination and networking among agencies.	X	X	X	X	X

Business Environment Assessment

There are eight dimensions of the business environment within which the Oklahoma Conservation Commission functions that were assessed by the agency. Each is described below.

Economy

Since 2008, the state's economy has taken a significant downturn mirroring the economic recession in the nation. Consequently, state tax revenue declined resulting in reduced general revenue appropriations to the agency. For the past several fiscal years agency management has made cuts in operations and personnel. Fortunately the negative impacts have been buffered by an increase in federal program funds coming to the Commission. While these and other federal program funds have helped to make up for a portion of lost state appropriations, they will not be available in future years. Without a major recovery of the state economy and increased state tax revenue and appropriations to pre-recession levels, the agency will be forced to make significant budget cuts during the period covered by this strategic plan.

The most critical sector of the state's economy that impacts the Commission is agriculture. The Commission and Conservation Districts' primary client group is farmers and ranchers. Their ability to participate in conservation cost-share programs or invest in conservation practices is directly impacted by the strength of the agriculture economy. Conservation cost-share programs administered by OCC and our primary federal partner, the Natural Resources Conservation Service, are critical to the health of the land which directly impacts the state's working farms and ranches, water quality, wildlife habitat and enhancing natural areas for the benefit of all citizens.

Social/Political/Demographics

Population Shifts - Our historic customer and support base has been rural and agricultural Oklahoma. The population and economic shift away from rural Oklahoma and agriculture will be reflected by a similar shift in political power. The state legislature will increasingly consist of a larger number of urban and suburban legislators.

Lifestyle Changes, Affluence Levels, and Education Levels - With steadily increasing amounts of leisure time there is a growing demand for outdoor recreational opportunities. Quality of life issues are receiving more attention. The conservation work performed by the Commission and Conservation Districts can have a major impact on quality of life issues (water quality, air quality, food, clothing, shelter, wildlife habitat, public health and safety). The public's demand for outdoor recreational opportunities and clean water will likely drive future funding needs for conservation programs.

As the educational level of Oklahoma's population rises there will likely be higher expectations for environmental protection and natural resource conservation. The Commission faces the

challenge of being able to attract and maintain a highly educated workforce with a wide range of expertise. We are challenged to attract expertise in soils, water quality, engineering, reclamation, public administration, human resources, computer technology, and risk management to name a few. Salary levels for Commission and Conservation District employees lag far behind comparable federal and private sector employees in similar jobs.

Government and Regulatory

Many Commission programs are linked directly to federal programs and funding: the Water Quality Program is limited by Federal Clean Water Act funding; the Abandoned Mine Land Program is limited by the U.S. Department of Interior Office of Surface Mining funding, and the Conservation Programs Division's Rehabilitation of Upstream Flood Control Structures is limited by USDA Natural Resources Conservation Service funding. The levels of federal funding can change dramatically from year to year based on the nation's economy and political decisions, thus impacting the Commission's ability to perform.

The agency's Water Quality Division programs could be significantly impacted by regulatory changes in the nonpoint source pollution management arena. Should EPA move towards a stronger regulatory approach to nonpoint source pollution, it would fundamentally alter the agency's historic approach of working with landowners in a voluntary manner.

Competition

The Conservation Commission's competitors are primarily in the public sector. Many state and federal agencies with responsibilities for natural resources compete for the same financial and human resources. However, the same agencies that we often view as our competitors, such as Oklahoma Water Resources Board, Department of Environmental Quality, Department of Agriculture, Food and Forestry, and the Department of Mines to name a few, are also our partners. The Conservation Commission's ultimate goal is to improve Oklahoma's renewable natural resources; therefore it chooses to work in the many areas of its responsibility using a collaborative model as opposed to a competitive one.

Technology

Communication is and will continue to be a vital key in enabling the Conservation Commission to fulfill its mission of conserving, protecting and restoring Oklahoma's natural resources. The Commission will maintain an up to date awareness of and position itself to take advantage of current and future technological advances in communicating its mission to its customers through a strategic partnership with Conservation Districts and the Natural Resource Conservation Service (NRCS).

It will be necessary for the Commission to stay abreast of technological changes in computer systems, office machine systems, electronic networking, data capture systems and software (enterprise management, computer-aided design, geographic information system and natural

resource management). OCC will take advantage of software and network environments that are constantly evolving into more robust and user friendly systems allowing focus on using technology to accomplish a task rather than conforming users to time consuming and inefficient software and desktop bound processes.

There are several areas within the agency where the application of GIS and GPS through rapidly developing mobile technologies would greatly improve the ability to capture and manage natural resource data. The application of GIS and GPS technology at the Conservation District level will be expanded. Impediments to this have been a lack of funding for equipment and training as well as having qualified people in technical job classifications in the districts who can apply these technologies to local conservation and natural resource management issues.

The Commission has a number of employees who are eager to adopt new technologies for accomplishing tasks related to their work assignments. The agency has made a significant investment in new computers, mobile devices and updated software which will enhance productivity.

It is necessary to enhance the training and technical ability of Conservation District employees in order to address natural resource management issues and to expand the use of GIS and GPS technology. The Commission will work with OneNet, Office of Management and Enterprise Services (OMES) and local Internet service providers in delivering high-speed internet support for Conservation Districts and the technology tools that will enable them to have a local website for citizens to access information about issues of local concern.

Markets and Customers

There is an increasing clientele of landowners who are part-time or farmers-market producers living on the urban-rural interface. Historically, our customers were traditional farmers and ranchers who knew the types of programs and services Conservation Districts provided. Today, many of Oklahoma's landowners are part-time farmers, small lot/ranchette, or absentee landowners. Our methods of marketing programs and services must adjust to meet this growing trend. The Commission and Conservation Districts will also have to find ways to communicate the value of our programs to urban/suburban legislators (water quality, flood control, soil health, non-point pollution control, recreation, wildlife habitat, quality of life issues) to be successful in this changing environment.

Industry Trends and Best Practices

One of the major industry trends in the conservation community is the steady decline in the number of employees within the conservation workforce. USDA Natural Resources Conservation Service, our primary federal partner, has historically provided technical expertise to the Commission and Conservation Districts in a variety of areas for the implementation of conservation practices. NRCS is in the process of evaluating their current delivery system for technical assistance and conservation programs, as well as field office structure. Oklahoma is one of the last states to have a traditional system of a District Conservationist in every field office. It is anticipated that the agency will move to a system where a District Conservationist

provides assistance to multiple field offices. While the partnership's fundamental mission of delivering technical, financial, and educational assistance to private landowners remains the same, who and how those services are delivered is increasingly a state or local function.

In recent years the workforce of the Commission has also been significantly reduced due to reductions in funding. Since 2010, the agency has experienced a 20% decline in the number of permanent full-time employees. Each vacancy is evaluated and a justification must exist for refilling the position. Roles and responsibilities of retiring/exiting staff have been redistributed to the remaining staff when the position is not refilled. It has become necessary to evaluate each activity for its effectiveness and a determination made to see if it furthers the agency mission.

Staff numbers have continued to decline in conservation districts as well. Over the past 4 years, conservation districts have seen as 18% reduction in full-time benefitted positions. The Commission has implemented a policy of evaluating each vacant position as it becomes vacant to see if any efficiency can be gained by restructuring the position. Any equipment manager position that becomes vacant has been transitioned to a cash allocation in order for the district to hire part-time employees.

In a review of conservation programs in other states, we found states with larger and more stable funding sources for district operations and conservation cost-share programs. Several states have a dedicated tax to in which to fund conservation. Many states also have much more technical assistance and expertise available through Conservation Districts. In addition, we found innovative or different methods of organizing Conservation Districts. Some states have fewer, larger Conservation Districts, while others have smaller more numerous districts. In some states all Conservation District Directors are elected on the general ballot. One state conducts interviews with all prospective directors. Conservation Districts in some states have taxing authority.

Production and Internal Environment

The agency and conservation districts have a rich history of voluntary conservation throughout Oklahoma. Our conservation districts are governed by local public officials who have the statutory authority to set priorities and make decisions about practices to conserve soil and water resources. The agency provides oversight of these local district programs along with serving as the lead state agency for soil conservation and erosion control and for upstream flood control programs. The agency administers the state program for reclaiming abandoned mine land and the state Conservation Cost-Share Program, and coordinates environmental education with other state agencies. The Conservation Commission is also the lead technical agency in the state for nonpoint source water quality programs of the U.S. Environmental Protection Agency and is responsible for maintaining a geographic database for citizen-filed pollution complaints gathered from all state agencies.

All of these programs are delivered effectively and efficiently with very limited amounts of human and financial resources. The current production and internal environment at the Conservation Commission is one of an agency with a programmatic "can do" spirit and attitude

in spite of our declining human and financial capital. The agency has enjoyed success in developing and implementing new and innovative programs to address critical resource needs while maintaining important traditional program areas. The price of success has been the neglect of other areas such as vehicle and equipment maintenance and replacement, adequate staffing for newly mandated program responsibilities, training and adequate work space to house agency staff. In the long term these issues will effect production.

Investments in information technology hardware and software resources at the state office level have resulted in needed capability upgrades. Efforts continue to insure investment in hardware and software benefit both district and agency productivity. Information technology field resources are not uniformly distributed and include outdated less efficient technology.

We recognize a need for improvement in budgeting and financial analysis. We recognize the demand for increasingly sophisticated technical employees at the state and field levels. We acknowledge the necessity to provide our existing workforce with both technical and employee support to cope effectively with the current internal environment while maintaining productivity. We recognize the need to adequately compensate district and state employees.

Financial Performance

The Conservation Commission has experienced a significant increase in expenditures in the ten-year period from FY 2005 to FY 2014 (\$14.7 million to \$21.9 million). During the previous five years, a state funded initiative occurred which authorized the sale of a 25 million dollar conservation bond. Proceeds from the bond were used to address issues in five areas: provide state match for the rehabilitation of upstream flood control dams, provide funds for the operation, maintenance and repair of upstream flood control dams; provide funds for a local cost-share program to repair conservation practices damaged by flood events; address flood damage in the Sugar Creek watershed in Caddo County; and address flooding issues in the City of Kingfisher. This conservation bond represented the largest single state commitment to conservation in the agency's history. Also during the previous five years, the legislature continued to provide funding via annual revenue from the gross production tax on oil to the Conservation Infrastructure Revolving Fund to support several conservation programs. These programs and the amount of funding provided during the last five years include a locally led conservation cost share program (\$4.4 million) and a priority watershed cost share program (\$3.5 million) to address water quality and other soil and water conservation issues. This investment by the State of Oklahoma, coupled with the landowner's investment represents a total investment of \$23.7 million in local conservation practices.

In July 2014, the Conservation Commission announced \$26 million in funding that was made available from the 2014 Farm Bill funding for upgrades to 36 watershed dams in Oklahoma. Due to Oklahoma's success in the Rehabilitation Program, additional federal funds have been secured. To address the state's match requirements for these new funds, the legislature provided the first \$3 million of the match funding via supplemental appropriation in May 2014. Additional match funding will be needed from the legislature to provide the remainder of the state's match. The investment made by this funding will protect a \$2 billion public infrastructure and continue to provide over \$85 million in annual benefits to current and future generations of Oklahomans.

The Commission continued its partnership with USDA and its Conservation Reserve Enhancement Program to address water quality issues in the Illinois River and Eucha-Spavinaw watersheds in northeast Oklahoma. This is a \$20 million dollar program of which the federal government is providing 80% of the funding.

Because federal program funding has been and continues to be targeted for specific projects, and the conservation bond funds have been expended, we anticipate a real challenge obtaining the annual funding to meet the continuing conservation needs of the state. The agency needs from \$2 to \$3 million dollars annually to address ongoing operation and maintenance of the state's 2,107 upstream flood control dams. Conservation districts have documented over 9 million dollars of operation and maintenance needs for Fiscal Year 2015.

The Commission recognizes that increases in state general appropriations for personnel and daily operations are unlikely. While we have tried to buffer the loss of state funds by managing additional federal programs, much of these program funds will end over the next two to three years. To prepare for this eventuality we have continued a streamlining process to help us

maintain the personnel needed for our conservation delivery system. We have reduced the number of full-time conservation district and Commission employees. The challenges ahead are daunting as we try to deliver more and more conservation program dollars with a shrinking work force. We recognize that there may come a time when the state will have to turn back federal conservation dollars because we will not have the human resource infrastructure to deliver the programs. However, the agency is committed to implementing all the efficiencies we can in an effort to maximize the conservation work we put on the ground.

BEFORE THE CONSERVATION COMMISSION OF THE STATE OF OKLAHOMA

APPLICANTS: EAST WOODS COUNTY)
CONSERVATION DISTRICT AND WOODS)
COUNTY CONSERVATION DISTRICT)

RELIEF REQUESTED: ORDER AUTHORIZING)
CONSOLIDATION OF LANDS, CONSERVATION)
POWERS, AND DUTIES)

CASE NO. OCC-02-2014

AUTHORITY: 27A O.S. §§ 3-1-101 et seq.)

FILED

OCT 06 2014

OKLAHOMA SECRETARY
OF STATE

ADMINISTRATIVE ORDER
AND REPORT OF THE CONSERVATION COMMISSION

Findings of Fact

1. The East Woods County Conservation Board of Directors and the Woods County Conservation District Board of Directors both moved to unanimously approve the Consolidation Plan (See the Board minutes of the approvals in Attachments A and B). Under the Consolidation Plan the East Woods County Conservation District and the Woods County Conservation District have agreed to consolidate their districts into one district to be called the Woods County Conservation District. All lands, property, assets, and personnel that are currently within East Woods and Woods County Conservation Districts will be assigned and become the property, real property, liquid assets and personnel of the Woods County Conservation District. The Woods County Conservation District's jurisdiction to operate and exist shall be the boundaries of Woods County, Oklahoma. These lands, assets, resources, responsibilities and duties shall transfer over to the new Woods County Conservation District pursuant to the Consolidation Plan and this Administrative Order.
2. The lands to be transferred and consolidated from the East Woods County Conservation District to the Woods County Conservation District have been designated on the Map and incorporated into this Order as Attachment D. The newly defined area of the Woods County Conservation District is outlined in Attachment D and also corresponds with the boundary lines of the County of Woods in Oklahoma.
3. Upon the approval and transfer of the properties detailed in this Administrative Order the East Woods County Conservation District assigns to the Woods County Conservation District all of its rights and interests in all its lands and the Woods County Conservation District accepts the assignment of all these rights and interests.
4. Janet Stewart, from the Oklahoma Conservation Commission appeared on behalf of the two districts on October 6, 2014, to present the Consolidation Plan and request approval from the Oklahoma Conservation Commission for the consolidation of lands of the East Woods County

Conservation District with offices currently located in Alva, Oklahoma and the Woods County Conservation District with offices located in Freedom, Oklahoma. The consolidation will result in one conservation district, the Woods County Conservation District, being located and with jurisdiction to operate and exist on and within the Woods County boundary lines (refer to Attachment D).

5. In addition, Mrs. Stewart explained the Consolidation Plan as it relates to the appointment of new district board members in the two districts.

Conclusion of Law

6. Title 27A of the Oklahoma Statutes, Sections 3-1-101 and following provide for the overall powers and duties of the Oklahoma Conservation Commission and the local conservation districts. Section 3-2-106 (A) (18) (a) grants power to the Commission, by Administrative Order, to transfer lands from one district established under the provisions of the Conservation District Act to another district. The statute requires that the boards of each requesting district approve the consolidation plan by a majority vote of the members of each of the boards involved. Furthermore, the boards of both districts must submit in writing a request to the Commission for its approval of the proposed reorganization.

7. In a regularly scheduled board meeting held on October 6, 2014, the Oklahoma Conservation Commission examined and considered the minutes, facts, and issues regarding the Consolidation Plan of these two districts. Upon review of the documents represented and the questioning of Commission staff involved in assisting in the consolidation effort, the Commission finds that the statutory requirements have been met regarding the request for consolidation, and that the transfer of real property, operations, powers, and duties of these two districts as set out in the Consolidation Plan will further the interests of conservation of renewable natural resources in Oklahoma.

8. Accordingly, the Oklahoma Conservation Commission approves the Consolidation Plan to transfer and consolidate land, as set out in the Conservation Commission minutes of October 6, 2014, and as approved by the East Woods County Conservation District and the Woods County Conservation District. Effective on the close of business on October 6, 2014, the East Woods County Conservation District shall transfer all of its lands, interests in lands, operations, powers, and duties, lying within Woods County to the Woods County Conservation District and the East Woods County Conservation District shall work to finalize all paper work and the integration of its liquid assets per the Consolidation Plan. The Woods County Conservation District shall assume its new operations, powers, and duties, including district cooperator agreements and conservation plans, for all the lands and interest in lands being transferred and consolidated to it by the East Woods County Conservation District as of the start of business on October 7, 2014. Furthermore the Woods County Conservation District shall thereafter operate and exist on county boundary lines, being the boundary lines of Woods County, Oklahoma.

9. The Oklahoma Conservation Commission finds, approves, and recognizes that all real property, interests in property, operations, powers, and duties, including existing district cooperator agreements and conservation plans on the above-described lands that transfer and consolidate from

the East Woods County Conservation District shall become the responsibility of the Woods County Conservation District as of October 7, 2014.


DONE AND PERFORMED THIS 6th DAY OF OCTOBER, 2014, AND TO BE EFFECTIVE AS OF THE 7th DAY OF OCTOBER, 2014, BY ORDER OF THE CONSERVATION COMMISSION OF THE STATE OF OKLAHOMA.

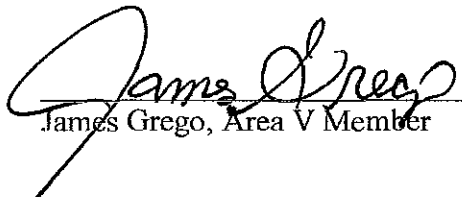
OKLAHOMA CONSERVATION COMMISSION



Karl Jett, Area I Member
Chairman of the Commission


Scotty Herriman, Area III Member



Mike Rooker, Area II Member


Dean Graumann, Area IV Member


James Grego, Area V Member


Lisa Knauf Owen, Interim Executive Director

ATTEST:


Kim Tweed
Executive Secretary

(Conservation Commission Seal)

State of Oklahoma
County of Oklahoma

This instrument was acknowledged before me on this 6th day of October, 2014, by Karl Jett, Scotty Herriman, Mike Rooker, Dean Graumann, and James Grego as Commissioners of the Oklahoma Conservation Commission and by Lisa Knauf Owen as Interim Executive Director of same.




Notary Public

Attachments:

- A Minutes from the East Woods County Conservation District
- B Minutes from the Woods County Conservation District
- C Consolidation Plan
- D Map

**MINUTES
BOARD OF DIRECTORS SPECIAL MEETING
East Woods County Conservation District
District Office, 927 Oklahoma Boulevard
Alva, Oklahoma
5:00 P.M.**

DATE: August 25, 2014

MEMBERS PRESENT: David Lyon-Chair
Kyle Schoeling, Member
Brandon Lambert, Treasurer

MEMBERS ABSENT: Tom McDowell, Vice-Chair
Clint Olson-Member

OTHERS PRESENT: Brandi Miller, District Secretary
Shelly Oliphant, NRCS District Conservationist

1. MEETING CALLED TO ORDER—CHAIRMAN

Chair, David Lyon called the meeting to order at 5:00 P.M. He noted that this is a special meeting in compliance with the Oklahoma Statutes, Sections 301 and following, as amended. He also noted that notice of this meeting is on file with the County Clerk's office. The agenda for this meeting was posted at 11:00 A.M. on August 22, 2014, at the front entrance of the District Office.

2. VISITORS / PUBLIC COMMENTS

3. APPROVAL OF MINUTES OF July 8, 2014, REGULAR BOARD MEETING

Chair, David Lyon was assured that all directors have received and reviewed the minutes of the July 8, 2014, regular board meeting a motion was made by Mr. Lambert, and seconded by Mr. Schoeling, to approve them as written. Motion carried unanimously.

4. REPORTS:

a. District Directors- No Reports

- b. District Conservationist/Soil Conservationist- No Reports**
- c. District Secretary- No Reports**

5. DISCUSSION AND POSSIBLE APPROVAL OF THE FOLLOWING DISTRICT OPERATIONS ITEMS:

- a. District Secretary's August Payroll and July 2014 Time Sheet and NRCS Performance Worksheet**

A motion was made by Mr. Lambert, and seconded by Mr. Schoeling to approve the July 2014 Time Sheet, August 2014, Payroll and NRCS Performance Worksheet for Brandi Miller, District Secretary. Motion carried unanimously.

- b. Financial Statements for July 2014, Payment of Bill Owed & Claims for Reimbursement**

Treasurer, Brandon Lambert presented the following financial information for consideration and approval by the Board: Financial Statements for the period ending July 31, 2014, attached hereto as Exhibit A; the reconciliation statements and the bank statements for the District's checking account. Directors reviewed and a motion was made by Mr. Lambert and seconded by Mr. Schoeling, to approve financial statements, bills to be paid as listed in Exhibit A, and claims for reimbursement. Motion carried unanimously.

- c. FY15 State Cost-Share**

Brandi advised the directors that we're still waiting on one producer to finish their practices and that will end Y15 State Cost-Share

- d. Woods County Fair**

A motion was made by Mr. Schoeling and seconded by Mr. Lambert to approve purchase of prizes to be given away at the fair booth.

- e. Monthly Review of Joint Plan of Operations for July 1, 2013-September 30, 2014**

6. Correspondence

- Worksite Journal**
- The Resource**
- OSU Extension Newsletter**

7. Discussion and Possible Approval to take Action for the Consolidation of East Woods County and Woods County Conservation Districts

The Directors of East Woods County Conservation District made a decision, with much discussion to approve the Consolidation of East Woods County and Woods County Conservation Districts. Mr. Schoeling made the motion, and Mr. Lambert seconded it. Motion passed unanimously.

8. Discussion and Possible Approval of the New Woods County Conservation District Consolidation Plan

The Directors looked over and reviewed the proposed plan made up between both East Woods and Woods County Conservation Districts' Directors. Mr. Lambert made a motion to approve the Consolidation Plan and Mr. Schoeling seconded it. Motion carried unanimously. This said Consolidation Plan is attached to these minutes.

9. ADJOURN

The next regular meeting of the East Woods County Conservation District Board of Directors will be Tuesday, September 9, 2014, at the District Office in Alva, beginning at 7:00 P.M. There being no further business, a motion was made by Mr. Schoeling, and seconded by Mr. Lambert, to adjourn the meeting. Motion passed unanimously. The meeting adjourned at 5:36 P.M.

cc:	Oklahoma Conservation Commission	Trey Lam, OACD President
	Matt Gard, OCC Area I Commissioner	Kim Farber, OACD Vice-President
	Dan Herald, OACD Area I Director	Steve House, OACD Vice-President
	David Lyon, EWCCD Chairman	Stacy Riley, NRCS ASTC (FO)

Approved: 
Chair, Board of Directors

Date: September 9, 2014

**MINUTES
BOARD OF DIRECTORS REGULAR MEETING
Woods County Conservation District
District Office, 1039 Main St.
Freedom, Oklahoma
1:00 P.M.**

DATE: September 9, 2014

MEMBERS PRESENT: Ron Mapes, Member
Katie Blunk, Treasurer
Rod Ferguson, Vice-Chair
Collin Pierce, Chair

MEMBERS ABSENT: Tracy Walker, Member

OTHERS PRESENT: Brandi Miller, District Secretary
Kari Woodall, Equipment Manager
Shelly Oliphant, NRCS District Conservationist
Diana Nighswonger, NRCS Range Land Conservationist

1. MEETING CALLED TO ORDER—CHAIRMAN

Chair, Collin Pierce called the meeting to order at 1:06 P.M. He noted that this is a regular meeting in compliance with the Oklahoma Statutes, Sections 301 and following, as amended. He also noted that notice of this meeting is on file with the County Clerk's office. The agenda for this meeting was posted at 11:20 A.M. on September 5, 2014, at the front entrance of the District Office.

2. VISITORS / PUBLIC COMMENTS

3. APPROVAL OF MINUTES OF August 12, 2014, REGULAR BOARD MEETING

After Chair, Collin Pierce was assured that all directors have received and reviewed the minutes of the August 12, 2014 regular board meeting, a motion was made by Mr. Ferguson, and seconded by Mrs. Blunk, to approve them as written. Motion carried unanimously.

4. REPORTS:

a. District Directors- No reports

b. District Conservationist/Soil Conservationist- Shelly told the board that they're still finishing up EQIP and CSP contracts and waiting for payments. Diana Nighswonger introduced and told the directors about herself and where she came from.

- c. **District Secretary/Equipment Manager-** Kari, Equipment Manager, said that the saw is fixed and she's ready to continue cutting trees. She's been to the school about the poster, essay and speech contests. She's also trying to get in touch with someone to help apply for a REAP Grant. Brandi, Secretary, talked about the fair booth and attending this quarters OACDE meeting.

5. DISCUSSION AND POSSIBLE APPROVAL OF THE FOLLOWING WOODS COUNTY CONSERVATION DISTRICT OPERATIONS ITEMS:

a. District Equipment Manager's Payroll, Time Sheet & Leave, and NRCS Performance Worksheet

A motion was made by Mr. Mapes, and seconded by Mr. Ferguson to approve the September 2014 Payroll and August 2014 Time Sheet and NRCS Performance Worksheet for Kari Woodall, Equipment Manager. Motion carried unanimously.

b. Financial Statements for August 2014, Payment of Bill Owed & Claims for Reimbursement

The following financial information was presented for consideration and approval by the Board: Financial Statements for the period ending August 31, 2014, and Payment of Bills Owed attached hereto as Exhibit A; the reconciliation statements and the bank statements for the District's checking account; and the Claims for Reimbursement. Directors reviewed and a motion was made by Mr. Mapes and seconded by Mr. Ferguson, to approve financial statements, bills to be paid as listed in Exhibit A, and claims for reimbursement. Motion carried unanimously.

c. FY15 State Cost-Share

6. DISCUSSION AND POSSIBLE APPROVAL OF THE FOLLOWING EAST WOODS COUNTY CONSERVATION DISTRICT OPERATIONS ITEMS:

a. District Secretary's September 2014, Payroll, and August 2014, Time Sheet, and NRCS Performance Worksheet

A motion was made by Mr. Ferguson, and seconded by Mr. Mapes to approve the September 2014 Payroll and August 2014 Time Sheet and NRCS Performance Worksheet for Brandi Miller, District Secretary. Motion carried unanimously.

b. Financial Statements for August 2014, Payment of Bill Owed & Claims for Reimbursement

The following financial information was presented for consideration and approval by the Board: Financial Statements for the period ending August 31, 2014, and Payment of Bills Owed attached hereto as Exhibit A; the reconciliation statements and the bank statements for the District's checking account; and the Claims for Reimbursement. Directors reviewed and a motion was made by Mr. Mapes and seconded by Mr. Ferguson, to approve financial statements, bills to be paid as listed in Exhibit A, and claims for reimbursement. Motion carried unanimously.

c. FY15 State Cost-Share

d. Monthly Review of Joint Plan of Operations for July1, 2013-September 30, 2014

**7. DISCUSSION AND POSSIBLE APPROVAL OF THE NEW WOODS COUNTY
CONSERVATION DISTRICT CONSOLIDATION PLAN**

The Directors looked over and reviewed the proposed plan made up between both East Woods and Woods County Conservation Districts' Directors. Mr. Mapes made a motion to approve the Consolidation Plan and Mrs. Blunk seconded it. Motion carried unanimously. This said Consolidation Plan is attached to these minutes.

8. CORRESPONDENCE

9. NEW BUSINESS

Because the November 11, 2014, board meeting is on a holiday, a motion was made by Mrs. Blunk and seconded by Mr. Mapes to change the meeting date to Wednesday, November 12, 2014. Motion carried unanimously.

10. ADJOURN

The next regular meeting of the Woods County Conservation District Board of Directors will be Tuesday, October 14, 2014 at the District Office in Freedom, beginning at 1:00 P.M. There being no further business, a motion was made by Mr. Ferguson, and seconded by Mr. Mapes, to adjourn the meeting. Motion passed unanimously. The meeting adjourned at 2:11 P.M.

cc: Oklahoma Conservation Commission Kim Farber, OACD President
Karl Jett, OCC Area I Commissioner Dan Herald, OACD Vice-President
Jimmy Emmons, OACD Area I Director
Collin Pierce, WCCD Chairman Stacy Riley, NRCS ASTC (FO)

Approved: 
Chair, Board of Directors

Date: October 14, 2014

CONSOLIDATION PLAN FOR EAST WOODS COUNTY & WOODS COUNTY CONSERVATION DISTRICTS

Introduction: The board of Directors of the East Woods County Conservation District (#80) and the Woods County Conservation District (#70) have negotiated a plan to consolidate the operations of their districts and form one new conservation district. The details of the plan are outlined below.

Name of the New Conservation District: Woods County Conservation District

Date of Organization: Tuesday, September 9, 2014

Boundaries: All of Woods County

Office Location: With the Conservation/NRCS Partnership the main location will be noted at 927 Oklahoma Boulevard, Alva, Oklahoma 73717. Because we own the building at our Freedom Location we will also use 1039 Main St., Freedom, Oklahoma 73842.

District Board Members in the New Conservation District: Every effort will be made by the New Woods County Conservation District Board Members to have representation throughout all of Woods County to serve on the board.

Appointed Position #1 (Term Expires 6.30.16)	<u>Collin Pierce</u>
Appointed Position #2 (Term Expires 6.30.15)	<u>Katie Blunk</u>
Elected Position #1 (Term Expires 6.30.17)	<u>Tracy Walker</u>
Elected Position #2 (Term Expires 6.30.15)	<u>Ron Mapes</u>
Elected Position #3 (Term Expires 6.30.16)	<u>Rod Ferguson</u>


Assets: All real property and liquid assets of the East Woods County Conservation District and the Woods County Conservation District will be transferred to the new Woods County Conservation District but all financial assets of the two districts will remain in their separate accounts until after December 31, 2014 in an effort to ease tax paperwork and efficiency.

Conservation District Personnel: Currently the East Woods County Conservation District has one full time allocated position-a District Secretary, which is shared with the Woods County Conservation District. The Woods County Conservation District has one full time allocated position-an Equipment Manager. Each of the two positions will transfer to the new Woods County Conservation District upon the completion of the consolidation process.

East Woods County Conservation District Chairman:

Approved: David Lyon, Brandon Lambert, Kyle Schoeling

Not Approved: None

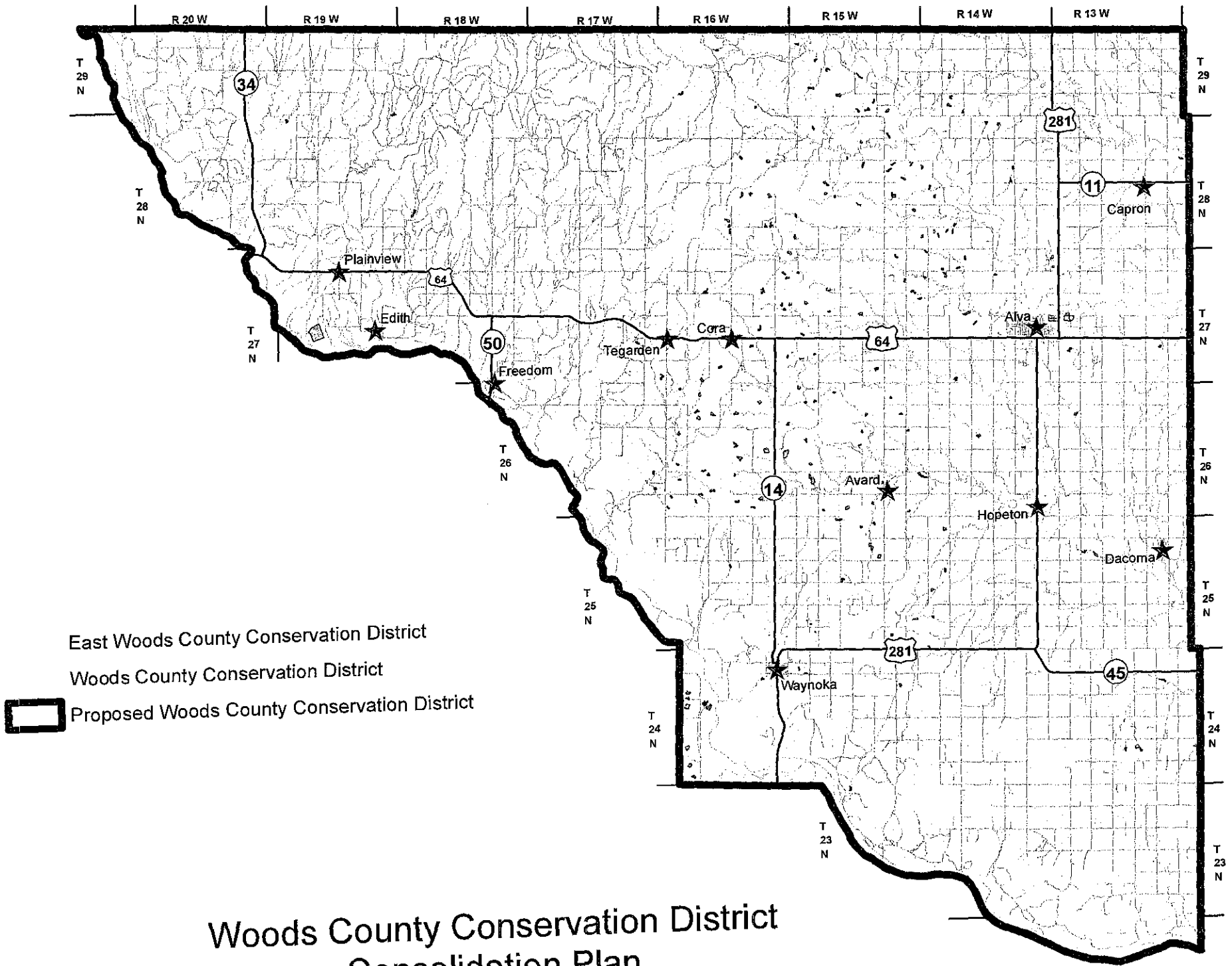


Woods County Conservation District Chairman:

Approved: Collin Pierce, Rod Ferguson, Tracy Walker, Ron Mapes, Katie Blunk

Not Approved: None





Woods County Conservation District Consolidation Plan

10/06/14

Oklahoma Conservation

September 2014

Partnership Report

www.ok.usda.nrcs.gov

VISION: Productive Lands Healthy Environment -- MISSION: Helping People Help the Land

INSIDE THIS ISSUE:

Engineering Review	2
Outreach Review	4
Water Resources	6
Zone 1 Review	7
Zone 2 Review	9
Zone 3 Review	12
Zone 4 Review	14

Chief Weller: NRCS pleased with Farm Bill Conservation Programs


Conservation programs under the 2014 Farm Bill are off to a strong start, a hearing of a subcommittee of the House Agriculture Committee revealed. Conservation, soil health, and Farm Bill implementation were all topics of a hearing of the Subcommittee on Conservation, Energy, and Forestry. **Jason Weller**, chief of USDA's **Natural Resources Conservation Service**, thanked the committee for a strong conservation title in the Farm Bill and said implementation of that title has gone well. "We've actually gotten Title II implemented," Weller said. "We haven't yet gotten the (regulations) implemented because Title II included language that allowed us to use underlying regulations as long as we updated our programs to fit the new law in the statute."

Aside from Farm Bill implementation, Weller said he was encouraged by the enthusiasm for conservation and cover crops demonstrated by those working the land. "We're actually having to run to keep pace with producers," Weller said of advances in soil health and conservation. "They've been true pioneers in these approaches in soil health. We're learning from them."

The conservation programs supported by the 2014 Farm Bill are making a crucial difference in helping producers start soil health management systems on their operations. Soil health management is a systems approach that brings together suites of conservation practices that minimize soil disturbance, diversify soil biota, and maintain living roots and soil cover year round. Since 2009, significant numbers of producers have implemented soil health management practices through the Environmental Quality Incentives Program (EQIP) and the Conservation Stewardship Program (CSP) as shown in the chart below.

Occurrences of Select Soil Health-Related Practices Applied in EQIP Contracts Fiscal Years 2009 to 2013

Practice Code	Practice Name	Number of Contracts	Amount (Acres)
328	Conservation Crop Rotation	3,468	707,256
329	Residue and Tillage Management, No-Till/Strip Till/Direct Seed	4,514	3,040,608
340	Cover Crop	9,541	2,294,294
484	Mulching	3,000	114,015
512	Forage and Biomass Planting	13,062	939,807
528	Prescribed Grazing	6,575	10,072,933
590	Nutrient Management	13,742	5,212,792
Grand Total		53,902	22,381,705

Continued pg. 2 

Chief Weller cont...

Occurrences of Select Soil Health-Related Practices in CSP Contracts Fiscal Years 2010 to 2013

Practice/ Enhancement Code	Practice Name	Number of Contracts	Planned Units (acres)
328	Conservation Crop Rotation	497	290,333
	Residue and Tillage Management, No-Till/Strip Till/Direct Seed	389	192,765
340	Cover Crop	313	85,522
CCR99	Resource-Conserving Crop Rotation	1,484	577,622
	Monitor key grazing areas to improve grazing management		
PLT02		6,904	13,364,174
SOE05	Intensive no-till (Organic or Non-organic systems)	217	104,463
SQL04	Use of Cover Crop Mixes	2,848	916,493
	Plant an annual grass-type cover crop that will scavenge residual nitrogen		
WQL10		1,959	667,171
	High level Integrated Pest Management to reduce pesticide environmental risk		
WQL13		5,567	5,640,044
WQL21	Integrated Pest Management for Organic Farming	115	61,417
Grand Total		20,293	21,900,003

NRCS is also working with the National Association of Conservation Districts to leverage the expertise and local delivery capacity of Conservation Districts to develop an inventory of demonstration sites to promote adoption of soil health management systems across the nation.

Partnerships are key to the success of improving the health of our nation's soils. The soil health movement is exciting to be part of due to the speed of innovation and adoption between farmers and ranchers, as well as because of the huge array of partners.

ENGINEERING REVIEW**Barnitz Creek Site 1 Final Site Showing**

The final inspection for the rehabilitation of Barnitz Creek Site 1 was completed on September 9, 2014. This site is located in Dewey County near the small town of Leedey. Representatives from the Oklahoma Conservation Commission, Dewey County Conservation District, RRY Services LLC. (Contractor), the NRCS State Office, Stillwater Watershed Office, and Taloga Field Service Center were present. Some of the main features of the site consisted of installing a new principal spillway inlet tower and conduit, a riprap plunge basin, and widening the auxiliary spillway to a total bottom width of 410'. A relatively new practice of using hydro-mulch to establish vegetation was used on this project.



Hydo-Mulch on auxiliary spillway cut slope



New Principal Spillway Tower

Engineering review cont...**Oklahoma Hosts National Watershed Coalition Workshop**

The National Watershed Coalition (NWC) hosted an Operation and Maintenance workshop August 18-20, 2014. Over 60 participants representing watershed sponsors and NRCS staffs covering 19 states were treated to an excellent conference held at the Bell Cow Creek Ranch in Lincoln County. Attending from Oklahoma NRCS were State Conservation Engineer Chris Stoner and District Conservationists Brandon Bishop and Charles Rogers.

The conference focused on sponsor's responsibilities regarding inspections, maintenance, and monitoring, while also discussing assessments, rehabilitation, and Emergency Action Plans. Participants were treated to lots of good food and demonstrations of maintenance and repair equipment. In addition, there was a field trip to the ARS Hydraulics Research Lab in Stillwater. The final day involved a Train-the-Trainer workshop hosted and presented by Owen Conservation Education Consultants (Keith and Lisa Knauf Owen). Feedback from Oklahoma Conservation District employees in attendance were the need for all watershed sponsors to attend.



Operation and Maintenance

Workshop Participants

Bell Cow Creek Ranch - Lincoln County

Partners in the Spotlight at 3rd Annual Student Water Conference

NRCS State Conservation Engineer, Chris Stoner was joined by OCC's Assistant Director for Water Quality, Greg Kloxin and OWRB's Water Resources Geologist, Chris Neel for a Roundtable Discussion at the 3rd Annual Student Water Conference hosted by OSU. The group described their involvement in water related issues throughout their careers and how they ended up in the positions they now hold. They then answered questions from the more than 40 students, both graduate and undergraduates, from across the country. The focus of the program was to reinforce the importance of water in today's society and to demonstrate how the actions of the students involved in the conference can impact the world's water supplies for generations to come.

**Hispanic Heritage Month 2014: Sept. 15–Oct. 15**

Sept. 15 is the starting point for the celebration because it is the anniversary of independence of five Latin American countries: Costa Rica, El Salvador, Guatemala, Honduras and Nicaragua. In addition, Mexico and Chile celebrate their independence days on Sept. 16 and Sept. 18, respectively.

For More Information:

<http://www.nrcs.usda.gov/wps/portal/nrcs/main/national/contact/sep/>

OUTREACH REVIEW

The Natural Resources Conservation Service (NRCS) partnered with the Oklahoma Tribal Conservation Advisory Council (OTCAC) and USDA agencies to hold a *Government to Government Consultation & USDA Programs Informational Workshop*. Additional USDA agencies participating were: the Farm Service Agency (FSA), Rural Development Agency (RD), Risk Management Agency (RMA) and the National Agriculture Statistics Service (NASS).

The informal consultation meeting and workshop was sponsored by the OTCAC and hosted by the Citizen Potawatomi Nation on their Tribal Traditions Grounds, in Shawnee, Oklahoma. The meeting was held on Thursday, September 4, 2014. The lunch was sponsored by OTCAC and was prepared by the Citizen Potawatomi Nation (CPN) catering services. Moderator for the meeting was Dr. Carol Crouch, NRCS State Tribal Liaison. Opening and lunch prayer was provided by Justin Neely, CPN.

Providing an overview of their agencies and services available to Tribes were: Gary O Neill, NRCS State Conservationist; Ryan McMullen, RD State Director; Francie Tolle, FSA State Executive Director; Regional Director, Debra Bouziden, RMA; Wil Hundl, Oklahoma State Statistician, NASS; Bruce Maytubby, Southern Plains Bureau of Indian Affairs (BIA) and Brent Gohring, Natural Resources Officer for Eastern Oklahoma BIA. The attending Tribes and tribal members participated in an informal open discussion session with the agencies to share with the agencies their tribal needs, concerns and issues that USDA could assist in resolving. All agencies had informational booths available during the workshop. According to Dr. Crouch, "The government to government consultation meeting and workshop was a huge success and provided all agencies with valuable information that they can utilize to move forward to work more effectively with Oklahoma Tribes and tribal members."



Informal consultation with USDA agencies
and Oklahoma Tribes

Oklahoma Tribes and USDA agencies
having a roundtable discussion

Soil Health, Soil Sampling and Climate Change Impacts on Pastureland Management Workshop

Tuesday, October 21, 2014

Canadian County Fairgrounds - Educational Building

220 N. Country Club Rd - El Reno


Pre-registration will begin @ 9am - Workshop begins @ 9:30am

RSVP by noon Oct.17 to the NRCS El Reno FSC 405-262-1958 x 3 or

Carol Crouch 405-612-9331

Outreach review cont...

The Natural Resources Conservation Service (NRCS), partnered with the Oklahoma Tribal Conservation Advisory Council (OTCAC) and the Oklahoma Conservation Commission (OCC) to sponsor the conference and have a conservation informational booth during the 19th Inter-Tribal Environmental Council (ITEC) Annual Conference. The conference was held on July 29 through July 30, 2014, in Catossa, Oklahoma. The ITEC annual conference provides the opportunity for Tribal representatives, tribal environmental specialist and conservation professionals to obtain a firsthand view of various products, training materials and conservation opportunities. Dr. Carol Crouch, NRCS State Tribal Liaison, presented on the success that NRCS has had in developing strong partnership relations between the Tribes and tribal members. Retired NRCS soil scientist, Greg Scott, made a demonstration that illustrated the important of soil health. Curtis Washington, Iowa Nation Natural Resource Specialist, presented on Iowa Nation's buffalo herd success and provided an overview of key points on how to start and maintain a buffalo herd. Robert Hathorne, OCC Public Information Officer, provided conservation information to Tribes at the partnership booth on July 29th and July 30th. Crouch stated, "It is critical to USDA's mission to improve communication of USDA programs that available through USDA agencies to Tribal leaders and tribal members." Crouch added, "being selected to present at the ITEC conference provided the opportunity to increase awareness of all USDA programs and how Tribes and tribal members can to access USDA programs and agencies."



Curtis Washington, Iowa Nation, visits with
Robert Hathorne, OCC Public Information
Officer at partnership booth

WATER RESOURCES REVIEW**Status of Oklahoma Watershed Rehabilitation Projects as of 8/21/14**

Watershed	Dam No.	County	Conservation District	Status
<i>In Planning</i>				
Upper Elk	23D	Beckham	North Fork of Red River CD	Estimated completion 9/1/14
Boiling Springs	1	Latimer	Latimer County CD	Estimated completion 12/1/14
Upper Clear Boggy	26	Pontotoc	Pontotoc County CD	Estimated completion 6/1/15
Rock Creek	2	Latimer	Talihina CD	Estimated completion 12/1/15
<i>Planning Completed - Awaiting Design</i>				
Sallisaw Creek	32	Sequoyah	Sequoyah County CD	Pending Landrights
<i>In Design</i>				
Quapaw Creek	15M	Lincoln	Lincoln County CD	Estimated completion 12/1/15
Barnitz Creek	5	Dewey	Dewey County CD	Estimated completion 10/1/14
Fourche Maline	7M	Latimer	Latimer County CD	Estimated completion 12/1/15
Upper Black Bear	62	Noble	Noble County CD	
Rock Creek	15	Murray	Murray County CD	Estimated completion 2/1/15
Rock Creek	16	Murray	Murray County CD	Estimated completion 2/1/15
Sallisaw Creek	29	Sequoyah	Sequoyah County CD	
<i>Planning & Design Completed - Awaiting Construction</i>				
Barntiz Creek	11	Dewey	Dewey County CD	Intitiate construction 11/1/14
Cottonwood Creek	54	Logan	Logan County CD	Pending Landrights
Sallisaw Creek	34	Sequoyah	Sequoyah County CD	Pending Landrights
Sallisaw Creek	33	Sequoyah	Sequoyah County CD	Pending
Sallisaw Creek	28	Sequoyah	Sequoyah County CD	
Sallisaw Creek	30	Sequoyah	Sequoyah County CD	
<i>Under Construction</i>				
Barntiz Creek	1	Dewey	Dewey County CD	Estimated completion 9/1/14
<i>Rehabilitation Completed</i>				
Sandstone Creek	16A	Roger Mills	Upper Washita CD	
Barnitz Creek	14	Dewey	Dewey County CD	
Mill Creek	18	Johnston	Johnston County CD	
Double Creek	1,2,3,4,5,6	Washington	Caney Valley CD	
Cavalry Creek	6	Washita	Washita County CD	
Sandstone Creek	12,17A	Roger Mills	Upper Washita CD	
Sergeant Major Creek	1,2	Roger Mills	Upper Washita CD	
Cobb Creek	2	Washita	Deer Creek CD	
Sallisaw Creek	15,16,20	Adair	Adair County CD	
Big Wewoka Creek	29	Seminole	Seminole County CD	
Cottonwood Creek	17	Canadian	East Canadian CD	
Sallisaw Creek	18M	Adair	Adair County CD	*ARRA
Sugar Creek	L-43	Caddo	West Caddo County CD	*ARRA
Upper Clear Boggy	35	Pontotoc	Pontotoc County CD	*ARRA
Cobb Creek	1	Washita	Deer Creek CD	
Upper Clear Boggy	36	Pontotoc	Pontotoc County CD	
Cottonwood Creek	15	Kingfisher	Kingfisher County CD	Decommission *ARRA
Turkey Creek	9	Washita	Washita County CD	
Upper Clear Boggy	33	Pontotoc	Pontotoc County CD	*ARRA
Sugar Creek	L-44	Caddo	South Caddo County CD	*ARRA
Upper Clear Boggy	34	Pontotoc	Pontotoc County CD	*American Recovery *ARRA
Caney-Coon Creek	2M	Coal	Coal County CD	Reinvestment Act
Sallisaw Creek	26	Adair	Adair County CD	
Ft Cobb Laterals	10	Caddo	South Caddo County CD	

ZONE 1 REVIEW***Cimarron County - Boise City Field Service Center***

The BBC contacted Cimarron County Conservation District and NRCS on issues relating to the drought. David Shukman, Science editor and a camera person came to cover the drought. They spoke with a dust bowl survivor, a father/son farmer, OPSU and some folks at the Mesonet office in Norman. David reported on the current drought and some solutions that producers are using to try and cope with the drought. The office took him to some fields that had been blowing during this current drought period.

<http://www.bbc.com/news/science-environment-27986425>



BBC Science editor, David Shukman



Iris Imler, Cimarron County Conservation District, and Dino Rodriguez, NRCS Soil Conservationist, had the opportunity to go to the public library and teach kids about natural resources. There were between 40-50 students, broke up between two age groups, K-2nd & 3rd -5th grades. Iris and Dino made hand painted birds, pretzels covered with goodies for bird food with the younger kids and the older age group made dirt babies and a dessert explaining the different layers of soil.

Major County - Fairview Field Service Center

On August 22 and 23, 2014, the Fairview Field Office including the NRCS and Major County Conservation District staffed an outreach booth at the local Major County Free Fair. Information was available concerning state and federal programs including Farm Bill programs and general technical assistance available. There were also educational materials available for children / students. There were approximately 500 people in attendance at the fair and C. Bierig and M. Roberts were available to discuss any concerns or questions that arose.

Cindy Bierig, Major County CD



Zone 1 Review cont.....

Garfield County - Enid Field Service Center

On August 7, the Natural Resources Conservation Service (NRCS), the Oklahoma Tribal Conservation Advisory Council (OTCAC), USDA agencies and the Garfield County Conservation District partnered to hold a conservation workshop and dinner for local producers, Tribes, tribal members, beginning farmers, veterans and women in agriculture. The workshop was held at the OSU Extension Center, in Enid Oklahoma. The focus of the workshop was to provide an overview of the 2014 Farm Bill programs, livestock disaster program and to elevate the awareness of healthy soil. NRCS state soil scientist, Steve Alspach provided a soil health demonstration with the NRCS rainfall simulator that illustrated the importance of soil health, benefits of no-till, best management practices for pasture and rangeland. FSA program manager, Danny Hole, provide an overview of the livestock disaster program. Representatives from the USDA NRCS, Farm Service Agency (FSA), Rural Development (RD), Risk Management Agency (RMA) and the National Agriculture Statistics Service (NASS) provided an overview of their 2014 Farm Bill programs and community based funding opportunities. NRCS State Conservationist, Gary O Neill, District Conservationist for Garfield County, Michael Sheik and Garfield County Conservation District board member, Kim Farber provided the welcome. Garfield County producer, Bill Smith provided the prayer for the dinner.



The workshop attendees included local producers, women in agriculture and beginning farmers



NRCS state soil scientist, Steve Alspach, unlocks the secrets of soil health during demonstration with the rainfall simulator

Woods County - Alva Field Service Center

Woods County NRCS assisted 8th grade FFA students from Alva and Freedom, OK with grass boards for the county and state fair. Shelly Oliphant (DC) and Diana Nighswonger (RMS) met with the kids and their teacher, August 20, 2014, brought a few samples of native grasses and showed them how to identify the grasses by their common characteristics.



Alva 8th grade FFA learning to identify grasses



Completed Native Grass Boards

ZONE 2 REVIEW


Craig County - Vinita Field Service Center

The NRCS and the Craig County Conservation District set up an informational booth at the 2014 Craig County Fair. We offered information on NRCS and Oklahoma Conservation Commission cost shared and technical assistance programs. There were also conservation themed comic books for the kids. Information on controlled burning and thistle control were very popular.

Natural Resources Conservation Service (NRCS), Rural Development (RD), Farm Service Agency (FSA) and the Craig County Conservation District (CCCD) held an informational meeting at the Craig County fairgrounds in Vinita. Erik Friend, district Conservationist for Craig County provided conservation program information to assist land managers in finding solutions to their resource concerns. The film "The Creeping Menace" an OSU production on Eastern Red Cedar control was shown. Housing and farm loan details were presented by RD and FSA. The details of the new programs for livestock were offered up by Delores Qualls, County Executive Director for FSA.

James Dixon, district conservationist of Washington County, provided information on the benefits of soil health and demonstrated the effects on differing land conditions on the erosion process and its effects on soil quality.

Breakfast was provided to all participants and presenters by the Craig County Conservation District; it included biscuits and gravy, coffee and assorted fruits and juices. Over twenty attendees participated in the success of this event.



Craig County Fair 2014

Delaware County - Jay Field Service Center



Specialty Crops Workshop


Rose, OK

An informational Specialty Crops Workshop was held at the Leach First Baptist Church in Rose, Oklahoma. The meeting was open to the public, but was arranged for by the Hmong Growers Association in Delaware County. The growers association is pursuing and has contracted with a supermarket chain to provide naturally grown fresh produce. This meeting provided information and training on food safety practices for picking, handling, processing, packing and shipping of produce to help protect consumers and to document safe handling of products. This was presented by Dr. Lynn Brandenberger, Dr. William McGlynn and Jason Young, all of OSU Cooperative Extension Service. Michael Ramming, District Conservationist in Delaware County, presented farm bill information on opportunities to apply for programs such as CSP and discussed EQIP in depth with emphasis on the Organic and Seasonal High Tunnel initiatives. Other presentations were made by USDA Risk Management and the Oklahoma Department of Agriculture. Over 30 people were in attendance.

Zone 2 Review cont.....

Cherokee County - Tahlequah Field Service Center

The Natural Resources Conservation Service (NRCS) partnered with the Cherokee Nation and Oklahoma Tribal Conservation Advisory Council (OTCAC) to hold a conservation workshop to answer conservation concerns. The workshop was held on Wednesday, August 20, at the Cherokee Nation Headquarters, in Tahlequah, Oklahoma. The workshop was held in the *Tsa La Gi Ballroom*. Dr. Shannon Ferrell, OSU Agriculture Law Professor, presented on *Spill Prevention, Control, and Countermeasures (SPCC), as it relates to Agriculture*. Jeanne Schneider, Lead for USDA Southern Plains Regional Climate Hub, presented on *Climate: Impacts on Pastureland, Crops, Rangeland and Soil Health due to Drought*. Mike Padgett, Farm Service Agency (FSA), updated producers on the livestock disaster program. Matt Ward, NRCS program manager, provide an overview of the 2014 NRCS programs. Josh Nail, Risk Management Agency (RMA), updated producers on Farm Bills changes to crop insurance. Chris DeFreese, Rural Development (RD), provided information on RD programs and community based opportunities. The National Agriculture Statistics Service (NASS) provided information on the release of the 2012 Ag Census. Muskogee Bureau of Indian Affairs (BIA) representatives Robert Nix and Justin Vann were available to answer any questions regarding Tribal lands. NRCS Assistant State Conservationist, Chad Kacir, Cherokee Nation Agriculture and Natural Resources Director, Bruce Roberts and State Tribal Liaison, Dr. Carol Crouch provided the welcome. Cherokee Nation tribal member, Roger Vann, provided the opening and lunch prayer. NRCS Oklahoma American Indian Alaskan Native Special Emphasis Program Manager (AI/AN SEPM), Cody Parker, was in attendance and assisted with the workshop. Dr Crouch stated, "This was a very successful workshop and it could not have happened without the partnership NRCS has with the Cherokee Nation and OTCAC."




Center. Tribal member and agriculture producer, Mr. Phil Givens, visits with local farmer

Wagoner County - Wagoner Field Service Center

The Wagoner County NRCS Field Office held a Farm Bill Information/Outreach meeting at the Wagoner Civic Center.

There were 83 persons in attendance, including speakers & staff.


The speakers were Brian Hisey FSA, Jack Carlile FSA Farm Loans, Cord Colwell NRCS, and Jody Campiche Farm Bill expert with the OSU extension



Zone 2 Review cont.....

Okmulgee County - Okmulgee Field Service Center

The Natural Resources Conservation Service (NRCS) was invited to participate in the Annual Empowering Youth Veterans, Ranchers and Farmers Conference that was held at the OSU Extension Center, in Okmulgee, on July 30 and 31, 2014. The conference was sponsored by the Mvskoke Food Sovereignty Initiative and the Oklahoma Black Historical Research Project, Inc. NRCS State Tribal Liaison, Dr. Carol Crouch made a presentation to the youth on *College Readiness*, NRCS Earth Team volunteer program for youth and NRCS Pathway opportunities. Dr. Crouch partnered with Curtis Washington, Iowa Nation, to present the *Buffalo Song*. This presentation provided a history of the buffalo to American Indians and how they utilized every part of the buffalo in their daily life. NRCS Resource Conservationist, Joe Buford, served on a panel of *Youth Agriculture Professionals*. Joe shared with the youth his current position in agriculture and his educational journey to his current position. State Conservationist, Gary O Neill, keynote speaker, provided a welcome and overview of NRCS history, soil health initiative and services that NRCS has been providing for over 77 years. Okmulgee County District Conservationist, Ronald Goedecke, was on the USDA panel that provided an overview on NRCS programs and answered questions from veterans, farmers and ranchers. Assistant State Conservationist (Field Operations) Chad Kacir, was also available to answers questions. According to Crouch, "This workshop provided an opportunity for NRCS to tell our NRCS story; our history, services, volunteer program and career opportunities to youth, veterans and farmers and ranchers."




NRCS Joe Buford shared his career path in agriculture with youth



Curtis Washington, Creek Nation Color guard and Carol Crouch, NRCS

Pawnee County - Pawnee Field Service Center

The Pawnee NRCS Field Office and the Conservation District had a booth at the County Fair September 4th-6th, 2014. CSP & EQIP with producers, had fact sheets and applications on hand. Also handed out Sammy Soil coloring books to elementary students. The booth was viewed by approximately 450 people.




ZONE 3 REVIEW***Custer County - Clinton Field Service Center***

The Natural Resources Conservation Service (NRCS), the Oklahoma Tribal Conservation Advisory Council (OTCAC) and the Custer County Conservation District partnered to hold a conservation workshop and dinner for farmers and ranchers on August 5, 2014. The workshop was held at the Frisco Conference Center, in Clinton Oklahoma. Representatives from the USDA NRCS, Farm Service Agency (FSA), Rural Development (RD), Risk Management Agency (RMA) and the National Agriculture Statistics Service (NASS) provided an overview of their 2014 Farm Bill programs and community based funding opportunities. Malinda Freeman, FSA, provided an overview of the livestock disaster program. Brandy Pietz-Jones, NRCS program manager, updated producers on changes to NRCS programs in the 2014 Farm Bill. Debra Bouziden, Regional Director for RMA, covered crop insurance. NRCS Assistance State Conservationist (Field Operations) David Hungerford, Custer County District Conservationist Steve Kelley and Custer County Conservation District Chairman, Jay Baker, provided the welcome. NRCS state soil scientist, Steve Alspach provided a soil health demonstration with the NRCS rainfall simulator that illustrated the importance of soil health, benefits of no-till, best management practices for pasture and rangeland. According to NRCS State Tribal Liaison, Carol Crouch, "When local producers, youth, women in agriculture and beginning farmers attended the workshop; we know that the workshop was a huge success for NRCS and our partners."



NRCS state soil scientist, Steve Alspach providing a soil health demonstration



Malinda Freeman, FSA, providing an overview of the livestock disaster program

Jackson County - Altus Field Service Center

The Jackson County Conservation District and NRCS Field Office staffed a booth at the Jackson County Free Fair on September 4-6th. They distributed literature and discussed conservation measures and natural resources with the attendees. They also performed a rain barrel demonstration and helped kids paint with soils.

Local school children learn with the soil paint



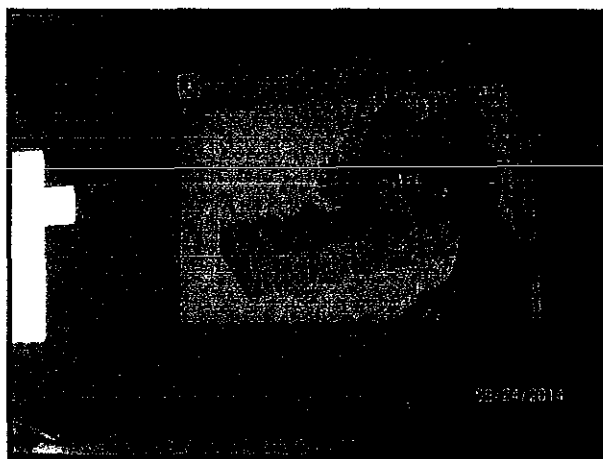
Zone 3 Review cont.....

Stephens County - Duncan Field Service Center



The local NRCS field offices of Stephens and Cotton County held a Soil Health and Farm Bill presentation at Corum Baptist Church on September 24, 2014. Over 20 people from across the 2 counties came and enjoyed a soil health presentation from Soil Scientist Clay Salisbury as well as hear an informational speech about EQIP and CSP from District Conservationist Dana Davis. Present also was FSA, who gave information about their various programs.



NRCS and Stephens County Conservation District held their annual Plant ID Contest at the Stephens County Fairgrounds August 22, 2014. FFA and 4H students from across the county came to test their skills at identifying 20 different plants. Some of the plants featured were Canada Wildrye, Scribner's Panicum and Hairy Vetch.



Stephens County Plant ID Contest



ZONE 4 REVIEW

Atoka County - Atoka Field Service Center

The Atoka NRCS office is very proud of its "People's Garden". According to Stacey Mathis, District Conservationist (and Chief Gardener) "This year's efforts include Brussels sprouts, chives, alfalfa, cotton, tomatoes, pole beans (yard-long), habanero peppers, tobacco, okra, oats, and garlic (that has already been harvested)."



The "People's Garden" – Atoka

Hughes County - Holdenville Field Service Center

Andrea Jones, Secretary for the HCCD attended the Hughes County Cattlemen's Association meeting on Saturday, September 20, at the Holdenville Expo building. She gave a presentation on Blue Thumb stream monitoring and discussed the physical attributes of a healthy stream. There were over 100 people in attendance.



Andrea Jones, Secretary for
the HCCD

Zone 4 Review cont..... Hughes County

This summer the Hughes County Conservation District (HCCD) cleared/sprayed brush on over 20 of its 37 watershed structures, and 2 structures transitioned from low to high hazard. Muscogee Creek Nation youth workers assisted with the brush removal.



BEFORE



AFTER



The Hughes County Conservation District (HCCD) hosted the county Land Judging contest on Saturday, August 23, 2014, during the Hughes County Free Fair. Twenty-one students from Calvin, Holdenville, Moss and Wetumka schools competed with a total of 6 teams and 1 individual participating. HCCD worked closely with the Natural Resources Conservation Service (NRCS) and the Hughes County OSU Extension office to provide the students with soil texture types and booklets for a land judging school which was taught by Vernon Thompson of Moss School and Dayla Glover of Wetumka School. The students learned how to identify the different textures of Oklahoma soils and how to determine land features such as slope, erosion, permeability, runoff and recommended land treatments.

Contest participant Marissa Venable from Moss School measuring the depth of the top soil and identifying the soil profile.

Other activities of the HCCD include school events such as the annual speech contest, the 4th grade fishing clinic, and the Moss and Thomas schools outdoor classrooms.



Zone 4 Review cont.....

Soil Health Seminar

Thirty-nine local producers attended a Soil Health Seminar held at Wes Watkins Technology Center in Wetumka on September 18. The event was hosted as a joint effort among the Wewoka, Okemah and Holdenville field offices and the Wes Watkins Technology Center's Agricultural Business Management Program as an outreach opportunity for the community, focusing on Soil Health.


The seminar kicked off with a welcome from Kelli Ogle representing Wes Watkins Technology Center. Steve Alspach, NRCS State Soil Scientist, then spoke briefly about soil health and the rainfall simulator. The group then gathered outside to view a demonstration which simulated a 1.5" rainfall event on different types of soil cover including native range, conventional till (bare soil), and no-till. This was followed by a question and answer session about what was viewed and what inferences could be made.

Yates Adcock, Ranch manager of Middle Creek Ranch and Hughes County producer, spoke of the benefits of soil health and what things they are having success with at their Ranch.




Holdenville, Wewoka and Okemah NRCS Field offices partner with Wes Watkins Technology Center to host Soil Health Seminar

Steve Alspach, NRCS State Soil Scientist, presents rainfall simulator



NRCS participated at the Choctaw Nation Festival that was held August 28th through September 1st, at their traditional grounds, in Tuskahoma, Oklahoma. The Choctaw Nation Labor Day Festival attracts over 100,000 visitors to enjoy tribal heritage activities, an intertribal powwow, Choctaw cultural exhibitions, stickball games, arts and crafts, free concerts and carnival rides. This annual Tuskahoma event offers activities for all ages including sports tournaments, quilting demonstrations, live performances, buffalo tours and more. The Choctaw Nation Labor Day Festival kicks off with the Choctaw Princess Pageant where one lucky contestant is crowned Little Miss, Junior Miss and Miss Choctaw Nation.

 **NRCS** Natural Resources Conservation Service
OKLAHOMA
U.S. DEPARTMENT OF AGRICULTURE

Left to right: Malcolm Jones and Derek Kelso work the NRCs information booth at the Choctaw Nation Festival



During the Choctaw Festival, one lucky Choctaw contestant was crowned Little Miss, Junior Miss and Miss Choctaw Nation

Let your children grow up to be farmers.

Let them know what it is like to be free from fluorescent lights and laser pointer meetings. Let them challenge themselves to be forever resourceful and endlessly clever. Let them whistle and sing loud as they like without getting called into an office for "disturbing the workforce." Let them commute down a winding path with birdsong instead of a freeway's constant growl. Let them grow up not having to ask another adult for permission to go to the dentist at 2 p.m. on a Thursday. Let them get dirty. Let them cry at the beauty of fallow earth they just signed the deed for. Let them bring animals into this world. Let them wake up during a snowstorm and fight drifts at the barn door instead of traffic. Let them learn what real work is. Let them find happiness in the understanding that success and wealth are not the same thing. Let them skip the fancy wedding. Let them forget four years of unused college. Let them go.

Being a farmer means wanting to do it more than anything else. It means giving up things other people take for granted as givens, like travel and the latest fashion in jeans and 401K plans. It means making choices you peer won't understand. You can't afford to drop out of another person's world of second-hand-name-brand clothing and a high-rent, really owning it. It means being a few steps ahead of everyone else in the river, so you can grow up to know this is an industry. It's the old, old, old motto of "Beards are Upstart's Enemies" and it's how much more you'll work in your life.

the 1970s, including Gordon, who was killed by a police officer while going to work, and finding a trail of drugs in the seven years following his death.

[illegible]

SPECIAL MEETING MINUTES

CALL TO ORDER

The Oklahoma Conservation Commission met on Monday, October 13, 2014, at the Agriculture Building Board Room located at 2800 N. Lincoln in Oklahoma City, Oklahoma. The meeting was called to order at 10:05 a.m. by Chairman Karl Jett. He stated this was a Special Meeting scheduled in accordance with the Open Meeting Law, Title 25, Oklahoma Statutes, Sections 301 and following as amended. The agenda for this meeting was posted on Thursday, October 9, 2014, at the front entrance of the building.

ROLL CALL

Kim Tweed, Executive Secretary, took roll call and the following members were in attendance:

Karl Jett, Chair, Area 1 Member
Mike Rooker, Vice Chair, Area 2 Member
Scotty Herriman, Secretary, Area 3 Member
Dean Graumann, Area 4 Member
Jim Grego, Area 5 Member

Others in attendance were:

Lisa Knauf Owen, Interim Director/Operations Chief
Robert Toole, Assistant Director/Abandoned Mine Land Program Director (arrived after Executive Session)
Steve Coffman, Financial Management Director
Tammy Sawatzky, Conservation Programs Assistant Director (arrived after Executive Session)
Janet Stewart, General Counsel (arrived after Executive Session)
Robert Hathorne, Public Information Officer
Kim Farber, Oklahoma Association of Conservation Districts President
Jimmy Emmons, Oklahoma Association of Conservation Districts Area 1 Director
Jess W. "Trey" Lam III, Applicant for Executive Director
Kim Tweed, Executive Secretary

CONSIDERATION, DISCUSSION, AND POSSIBLE ACTION REGARDING THE STARTING SALARY AND SALARY RANGE FOR THE VACANT EXECUTIVE DIRECTOR POSITION AS WELL AS CONDUCTING THE INTERVIEW OF QUALIFIED APPLICANT FOR THE VACANT EXECUTIVE DIRECTOR POSITION.

Mr. Jett stated that as authorized by the Oklahoma Open Meeting Act in Section 307(B)(1) of Title 25 of the Oklahoma Statutes, an executive session may be held for the purpose of discussing the employment, hiring, appointment, promotion, demotion, disciplining or resignation of any individual salaried public officer or employee.

EXECUTIVE SESSION

Mr. Jett further stated that pursuant to this provision, the Commission proposes to hold an Executive Session for the purpose of interviewing the applicant, Jess W. Lam III, for the vacant position of Executive Director and to discuss the possible adjustment of the starting salary and salary range for the vacant Executive Director position.

At 10:07 a.m. a motion was made by Mr. Herriman and seconded by Mr. Grego to enter executive session for the purpose stated above. Those voting aye were: Jett, Rooker, Herriman, Graumann and Grego. Nay votes: None. Motion carried. Mr. Jett asked Lisa Knauf Owen, Interim Executive Secretary, to stay and also asked Kim Tweed, Executive Secretary, to keep the minutes during executive session. He stated that members will call on Jess W. Lam III for an interview.

REGULAR SESSION

At 11:15 a.m., Mr. Jett stated that the Commission has returned to regular session and has re-established a quorum.

A motion was made by Mr. Grego and seconded by Mr. Rooker to set the salary for the new Executive Director at \$70,500. Those voting aye were: Jett, Rooker, Herriman, Graumann and Grego. Nay votes: None. Motion carried.

Mr. Herriman stated that members had reviewed applications for the executive director position and interviewed Jess W. "Trey" Lam III for the position. He then made a motion to name Trey Lam as the Executive Director. Those voting aye were: Jett, Rooker, Herriman, Graumann and Grego. Nay votes: None. Motion carried.

A motion was made by Mr. Rooker and seconded by Mr. Grego to set the beginning date of employment for Mr. Lam as November 17, 2014. Those voting aye were: Jett, Rooker, Herriman, Graumann and Grego. Nay votes: None. Motion carried.

Mr. Herriman stated that Mr. Lam will attend the Oklahoma Association of Conservation Districts Area Meetings that are scheduled prior to his employment date.

Mr. Lam looks forward to the opportunity to work at the Commission and stated he will be depending on the Commission members and staff for guidance.

ADJOURNMENT

There being no further business a motion was made by Mr. Grego and seconded by Mr. Graumann to adjourn. Those voting aye were: Jett, Rooker, Herriman, Graumann and Grego. Nay votes: none. Motion carried. The meeting adjourned at 11:19 a.m.

Approved by the Oklahoma Conservation Commission on November 3, 2014.

CHAIR

OKLAHOMA CONSERVATION COMMISSION
CLAIMS REGISTER BY PROGRAM
FOR THE PERIOD OF SEPTEMBER 17, 2014 THRU OCTOBER 20, 2014

Voucher	Fund Class	Department	Date	Amount	Account	Payee
Employee Withholdings / Retirement / Insurance						
45131	25000	3000002	10/2/2014	\$126,221.99	512110	STATE & EDUC EMPL GRP INS BD
45132	25000	3000002	10/3/2014	\$127,773.07	512110	STATE & EDUC EMPL GRP INS BD
45154	25000	3000002	10/6/2014	\$128,412.59	512110	STATE & EDUC EMPL GRP INS BD
45193	70000	3000002	10/10/2014	\$4,773.34	512120	AMERICAN FAMILY LIFE ASSURANCE CO
45180	19501	3000002	10/9/2014	\$1,441.00	512310	COMPSOURCE OKLAHOMA
45125	40000	5000001	10/1/2014	\$117.60	513250	OKLAHOMA PUBLIC EMPLOYEES RETIREMENT SYS
45179	70000	3000002	10/8/2014	\$11,973.40	513250	OKLAHOMA PUBLIC EMPLOYEES RETIREMENT SYS
45258	70000	3000002	10/16/2014	\$12,677.68	513250	OKLAHOMA PUBLIC EMPLOYEES RETIREMENT SYS
45179	25000	3000002	10/8/2014	\$52,897.19	513250	OKLAHOMA PUBLIC EMPLOYEES RETIREMENT SYS
45258	25000	3000002	10/16/2014	\$56,135.07	513250	OKLAHOMA PUBLIC EMPLOYEES RETIREMENT SYS
45145	70000	3000002	10/6/2014	\$108.00	562150	WAGeworks INC
H0293555	99400		9/17/2014	\$26.00	633110	AMERICAN GENERAL LIFE INS CO
H0293563	99400		9/17/2014	\$35.00	633110	NEW YORK LIFE INSURANCE COMPANY
H0293556	99400		9/17/2014	\$233.73	633110	WASHINGTON NATIONAL INSURANCE COMPANY
H0293559	99400		9/17/2014	\$758.59	633110	AMERICAN FAMILY LIFE ASSURANCE CO
H0295115	99400		10/6/2014	\$400.00	633130	OKLAHOMA EMPLOYEES CREDIT UNION
H0293560	99400		9/17/2014	\$600.00	633130	CREDIT UNION ONE OF OKLAHOMA
H0293562	99400		9/17/2014	\$4,466.00	633130	OKLAHOMA EMPLOYEES CREDIT UNION
H0293561	99400		9/17/2014	\$45.00	633190	OKLA PUBLIC EMPLOYEES ASSOC
H0293557	99400		9/17/2014	\$95.00	633190	UNITED WAY OF CENTRAL OKLAHOMA INC
H0293558	99400		9/17/2014	<u>\$550.00</u>	633190	OKLAHOMA 529 COLLEGE SAVINGS PLAN

\$529,740.25 Employee Withholdings / Retirement / Insurance

Administration

44940	19501	1000001	10/1/2014	\$1,033.69	531130	OFFICE OF MANAGEMENT & ENTERPRISE SVCS
44995	19501	1000001	10/3/2014	\$9.00	522110	OFFICE OF MANAGEMENT & ENTERPRISE SVCS
44995	19501	1000001	10/3/2014	\$813.00	532140	OFFICE OF MANAGEMENT & ENTERPRISE SVCS
44995	19501	1000001	10/3/2014	\$139.83	534290	OFFICE OF MANAGEMENT & ENTERPRISE SVCS
45028	19501	1000001	9/29/2014	\$317.46	515610	OFFICE OF MANAGEMENT & ENTERPRISE SVCS
45051	19501	1000001	9/22/2014	\$6.98	521140	STEWART JANET M
45099	19501	1000001	9/29/2014	\$185,169.96	548110	CAPITOL IMPROVEMENT AUTHORITY
45108	19501	1000001	9/30/2014	\$35.84	521110	GIBSON SHERYL L
45111	40000	2000001	9/30/2014	\$80.64	521210	CALDWELL LARRY W
45133	19501	1000001	10/3/2014	\$23.52	521210	TOOLE ROBERT W
45133	19501	1000001	10/3/2014	\$204.00	521230	TOOLE ROBERT W
45133	19501	1000001	10/3/2014	\$92.00	521250	TOOLE ROBERT W
45144	19501	1000001	10/8/2014	\$1,279.78	531130	OFFICE OF MANAGEMENT & ENTERPRISE SVCS
45164	19501	1000001	10/7/2014	\$197.12	521310	SCOTTY HERRIMAN
45165	19501	1000001	10/7/2014	\$171.36	521310	JAMES GERARD GREGO
45166	19501	1000001	10/7/2014	\$423.30	521310	KARL JETT
45167	19501	1000001	10/7/2014	\$325.23	521310	DEAN GRAUMANN
45168	19501	1000001	10/7/2014	\$41.44	521310	MIKE ROOKER
45175	19501	1000001	10/8/2014	\$1,544.59	522130	AUTHORITY ORDER-PCARD
45175	19501	1000001	10/8/2014	\$437.50	532130	AUTHORITY ORDER-PCARD
45175	19501	1000001	10/8/2014	\$400.75	535120	AUTHORITY ORDER-PCARD
45175	19501	1000001	10/8/2014	\$27.80	536110	AUTHORITY ORDER-PCARD
45175	19501	1000001	10/8/2014	\$8.97	536130	AUTHORITY ORDER-PCARD

**OKLAHOMA CONSERVATION COMMISSION
CLAIMS REGISTER BY PROGRAM
FOR THE PERIOD OF SEPTEMBER 17, 2014 THRU OCTOBER 20, 2014**

Voucher	Fund Class	Department	Date	Amount	Account	Payee
45175	19501	1000001	10/8/2014	\$992.05	536140	AUTHORITY ORDER-PCARD
45181	19501	1000001	10/13/2014	\$1,174.00	515560	OFFICE OF MANAGEMENT & ENTERPRISE SVCS
45189	19501	1000001	10/10/2014	\$53.52	522110	OKLAHOMA TURNPIKE AUTHORITY
45190	19501	1000001	10/10/2014	\$201.15	534290	COMDATA
45203	19501	1000001	10/14/2014	\$150.17	519130	OFFICE OF MANAGEMENT & ENTERPRISE SVCS
45257	19501	1000001	10/17/2014	<u>\$146.54</u>	515610	OFFICE OF MANAGEMENT & ENTERPRISE SVCS

\$195,501.19 Administration

Watershed Operation & Maintenance

45001	40000	2000001	9/17/2014	\$92.00	555170	96 OKFUSKEE COUNTY CONSERVATION DISTRICT
45021	40000	2000001	9/18/2014	\$560.11	555170	96 HUGHES COUNTY CONSERVATION DIST
45041	40000	2000001	9/19/2014	\$23.50	531250	OKLAHOMA TAX COMMISSION
45068	40000	2000001	9/22/2014	\$36.38	531360	OKLAHOMA NATURAL GAS COMPANY
45071	40000	2000001	9/22/2014	\$23.24	531360	CENTERPOINT ENERGY
45079	40000	2000001	9/23/2014	\$1,597.62	555170	96 GARVIN CONSERVATION DISTRICT
45080	40000	2000001	9/23/2014	\$103.50	555170	96 GARVIN CONSERVATION DISTRICT
45102	40000	2000001	9/29/2014	\$5,856.00	555170	96 LINCOLN COUNTY CONSERVATION DISTRICT
45111	40000	2000001	9/30/2014	\$301.75	521230	CALDWELL LARRY W
45111	40000	2000001	9/30/2014	\$27.00	521240	CALDWELL LARRY W
45111	40000	2000001	9/30/2014	\$75.00	521250	CALDWELL LARRY W
45111	40000	2000001	9/30/2014	\$626.32	521260	CALDWELL LARRY W
45128	40000	2000001	10/2/2014	\$30.89	531360	OKLAHOMA NATURAL GAS COMPANY
45129	40000	2000001	10/2/2014	\$25.00	555170	96 SEMINOLE COUNTY CONSERVATION DISTRICT
45161	40000	2000001	10/7/2014	\$46.35	531370	PAULS VALLEY MUNICIPAL AUTHORI
45190	40000	2000001	10/10/2014	\$4,489.83	534290	COMDATA
45190	40000	2000001	10/10/2014	\$557.38	537290	COMDATA
45221	40000	2000001	10/13/2014	\$74.48	531370	AMERICAN ELECTRIC POWER
45222	40000	2000001	10/13/2014	\$130.43	531370	OG&E
45225	40000	2000001	10/14/2014	\$237.44	555170	96 KIOWA COUNTY CONSERVATION DIST #76
45226	40000	2000001	10/14/2014	\$114.17	555170	96 GRADY COUNTY CONSERVATION DIST
45285	40000	2000001	10/20/2014	\$36.38	531360	OKLAHOMA NATURAL GAS COMPANY
45288	40000	2000001	10/20/2014	<u>\$358.57</u>	531380	USDA APHIS

\$15,423.34 Watershed Operation & Maintenance

Watershed Rehabilitation

45018	19312	2000003	9/18/2014	\$492.24	555170	96 LOGAN COUNTY CONSERVATION DISTRICT
45019	19312	2000003	9/18/2014	\$24,636.00	555170	96 DEWEY COUNTY CONSERVATION DISTRICT
45101	19312	2000003	9/29/2014	\$31,497.09	555170	96 DEWEY COUNTY CONSERVATION DISTRICT
45237	40000	2000003	10/14/2014	\$191,228.12	546210	THE RAILROAD YARD INC
45273	19312	2000003	10/17/2014	<u>\$3,206.83</u>	555170	96 LOGAN COUNTY CONSERVATION DISTRICT

\$251,060.28 Watershed Rehabilitation

Sugar Creek

45067	40000	2000008	9/22/2014	\$89.13	554230	MELBA EDWARDS
45069	40000	2000008	9/22/2014	\$89.13	554230	EARL W ALLEN

OKLAHOMA CONSERVATION COMMISSION
CLAIMS REGISTER BY PROGRAM
FOR THE PERIOD OF SEPTEMBER 17, 2014 THRU OCTOBER 20, 2014

Voucher	Fund Class	Department	Date	Amount	Account	Payee
45116	40000	2000008	9/30/2014	<u>\$4,551.96</u>	554230	MIKE CRAIN
\$4,730.22 Sugar Creek						
Field Services						
44995	19501	3000003	10/3/2014	\$361.29	532140	OFFICE OF MANAGEMENT & ENTERPRISE SVCS
44995	19501	3000003	10/3/2014	\$308.32	534290	OFFICE OF MANAGEMENT & ENTERPRISE SVCS
44996	19501	3000001	9/17/2014	\$1,072.19	555170	12 DEWEY COUNTY CONSERVATION DISTRICT
44996	19501	3000001	9/17/2014	\$2,320.51	555170	2 DEWEY COUNTY CONSERVATION DISTRICT
44997	19501	3000001	9/17/2014	\$2,798.90	555170	94 HARPER COUNTY CONSERVATION DISTRICT
44998	19501	3000001	9/17/2014	\$2,152.53	555170	3 ADAIR COUNTY CONSERVATION DISTRICT #67
44998	19501	3000001	9/17/2014	\$2,966.84	555170	9 ADAIR COUNTY CONSERVATION DISTRICT #67
44999	19501	3000001	9/17/2014	\$141.40	555170	71 JOHNSTON COUNTY CONSERVATION DIST
44999	19501	3000001	9/17/2014	\$400.00	555170	63 JOHNSTON COUNTY CONSERVATION DIST
44999	19501	3000001	9/17/2014	\$1,033.44	555170	12 JOHNSTON COUNTY CONSERVATION DIST
44999	19501	3000001	9/17/2014	\$2,698.21	555170	2 JOHNSTON COUNTY CONSERVATION DIST
45000	19501	3000001	9/17/2014	\$180.65	555170	71 OSAGE COUNTY CONSERVATION DISTRICT
45000	19501	3000001	9/17/2014	\$204.29	555170	20 OSAGE COUNTY CONSERVATION DISTRICT
45000	19501	3000001	9/17/2014	\$2,502.00	555170	5 OSAGE COUNTY CONSERVATION DISTRICT
45000	19501	3000001	9/17/2014	\$2,785.87	555170	2 OSAGE COUNTY CONSERVATION DISTRICT
45001	19501	3000001	9/17/2014	\$501.00	555170	80 OKFUSKEE COUNTY CONSERVATION DISTRICT
45001	19501	3000001	9/17/2014	\$2,583.47	555170	6 OKFUSKEE COUNTY CONSERVATION DISTRICT
45001	19501	3000001	9/17/2014	\$2,611.23	555170	2 OKFUSKEE COUNTY CONSERVATION DISTRICT
45002	19501	3000001	9/17/2014	\$2,388.34	555170	2 LEFLORE COUNTY CONSERVATION DISTRICT
45002	19501	3000001	9/17/2014	\$3,767.47	555170	5 LEFLORE COUNTY CONSERVATION DISTRICT
45003	19501	3000001	9/17/2014	\$2,104.03	555170	1 ALFALFA COUNTY CONSERVATION DISTRICT
45004	19501	3000001	9/17/2014	\$107.65	555170	12 NOWATA COUNTY CONSERVATION DISTRICT
45004	19501	3000001	9/17/2014	\$2,949.62	555170	5 NOWATA COUNTY CONSERVATION DISTRICT
45005	19501	3000001	9/18/2014	\$1,982.42	555170	9 GRANT COUNTY CONSERVATION DISTRICT
45005	19501	3000001	9/18/2014	\$2,172.10	555170	1 GRANT COUNTY CONSERVATION DISTRICT
45006	19501	3000001	9/18/2014	\$39.95	555170	67 OTTAWA COUNTY CONSERVATION DISTRICT
45006	19501	3000001	9/18/2014	\$250.00	555170	92 OTTAWA COUNTY CONSERVATION DISTRICT
45006	19501	3000001	9/18/2014	\$2,633.57	555170	2 OTTAWA COUNTY CONSERVATION DISTRICT
45007	19501	3000001	9/18/2014	\$50.00	555170	65 EAST CANADIAN COUNTY CONSERVATION DISTR
45007	19501	3000001	9/18/2014	\$114.80	555170	69 EAST CANADIAN COUNTY CONSERVATION DISTR
45007	19501	3000001	9/18/2014	\$2,254.18	555170	1 EAST CANADIAN COUNTY CONSERVATION DISTR
45008	19501	3000001	9/18/2014	\$45.23	555170	71 LITTLE RIVER CONSERVATION DISTRICT
45008	19501	3000001	9/18/2014	\$91.88	555170	11 LITTLE RIVER CONSERVATION DISTRICT
45008	19501	3000001	9/18/2014	\$190.21	555170	26 LITTLE RIVER CONSERVATION DISTRICT
45008	19501	3000001	9/18/2014	\$1,424.21	555170	12 LITTLE RIVER CONSERVATION DISTRICT
45008	19501	3000001	9/18/2014	\$3,166.98	555170	5 LITTLE RIVER CONSERVATION DISTRICT
45009	19501	3000001	9/18/2014	\$915.03	555170	94 LITTLE RIVER CONSERVATION DISTRICT
45010	19501	3000001	9/18/2014	\$3,229.50	555170	94 VALLIANT CONSERVATION DISTRICT
45011	19501	3000001	9/18/2014	\$81.66	555170	71 VALLIANT CONSERVATION DISTRICT
45011	19501	3000001	9/18/2014	\$98.00	555170	72 VALLIANT CONSERVATION DISTRICT
45011	19501	3000001	9/18/2014	\$290.63	555170	69 VALLIANT CONSERVATION DISTRICT
45011	19501	3000001	9/18/2014	\$2,366.67	555170	7 VALLIANT CONSERVATION DISTRICT
45011	19501	3000001	9/18/2014	\$2,746.11	555170	2 VALLIANT CONSERVATION DISTRICT
45012	19501	3000001	9/18/2014	\$103.04	555170	69 MARSHALL COUNTY CONSERVATION DISTRICT
45012	19501	3000001	9/18/2014	\$195.15	555170	71 MARSHALL COUNTY CONSERVATION DISTRICT

OKLAHOMA CONSERVATION COMMISSION
CLAIMS REGISTER BY PROGRAM
FOR THE PERIOD OF SEPTEMBER 17, 2014 THRU OCTOBER 20, 2014

Voucher	Fund Class	Department	Date	Amount	Account	Payee
45012	19501	3000001	9/18/2014	\$196.00	555170	72 MARSHALL COUNTY CONSERVATION DISTRICT
45012	19501	3000001	9/18/2014	\$1,345.63	555170	94 MARSHALL COUNTY CONSERVATION DISTRICT
45012	19501	3000001	9/18/2014	\$2,016.76	555170	1 MARSHALL COUNTY CONSERVATION DISTRICT
45012	19501	3000001	9/18/2014	\$2,262.45	555170	9 MARSHALL COUNTY CONSERVATION DISTRICT
45013	19501	3000001	9/18/2014	\$114.99	555170	71 LOGAN COUNTY CONSERVATION DISTRICT
45013	19501	3000001	9/18/2014	\$135.00	555170	62 LOGAN COUNTY CONSERVATION DISTRICT
45013	19501	3000001	9/18/2014	\$194.98	555170	21 LOGAN COUNTY CONSERVATION DISTRICT
45013	19501	3000001	9/18/2014	\$685.77	555170	38 LOGAN COUNTY CONSERVATION DISTRICT
45013	19501	3000001	9/18/2014	\$1,938.52	555170	9 LOGAN COUNTY CONSERVATION DISTRICT
45013	19501	3000001	9/18/2014	\$2,819.42	555170	5 LOGAN COUNTY CONSERVATION DISTRICT
45014	19501	3000001	9/18/2014	\$34.72	555170	69 TULSA COUNTY CONSERVATION DISTRICT
45014	19501	3000001	9/18/2014	\$90.52	555170	71 TULSA COUNTY CONSERVATION DISTRICT
45014	19501	3000001	9/18/2014	\$139.83	555170	86 TULSA COUNTY CONSERVATION DISTRICT
45014	19501	3000001	9/18/2014	\$175.00	555170	60 TULSA COUNTY CONSERVATION DISTRICT
45014	19501	3000001	9/18/2014	\$2,121.01	555170	1 TULSA COUNTY CONSERVATION DISTRICT
45015	19501	3000001	9/18/2014	\$61.76	555170	71 HARPER COUNTY CONSERVATION DISTRICT
45015	19501	3000001	9/18/2014	\$1,001.14	555170	12 HARPER COUNTY CONSERVATION DISTRICT
45015	19501	3000001	9/18/2014	\$2,700.59	555170	2 HARPER COUNTY CONSERVATION DISTRICT
45016	19501	3000001	9/18/2014	\$64.80	555170	60 PONTOTOC COUNTY C D
45016	19501	3000001	9/18/2014	\$133.52	555170	71 PONTOTOC COUNTY C D
45016	19501	3000001	9/18/2014	\$2,089.66	555170	1 PONTOTOC COUNTY C D
45016	19501	3000001	9/18/2014	\$2,173.29	555170	5 PONTOTOC COUNTY C D
45017	19501	3000001	9/18/2014	\$70.14	555170	20 DELAWARE CO CONSERVATION DISTRICT
45017	19501	3000001	9/18/2014	\$186.01	555170	72 DELAWARE CO CONSERVATION DISTRICT
45017	19501	3000001	9/18/2014	\$400.00	555170	63 DELAWARE CO CONSERVATION DISTRICT
45017	19501	3000001	9/18/2014	\$525.00	555170	62 DELAWARE CO CONSERVATION DISTRICT
45017	19501	3000001	9/18/2014	\$968.85	555170	12 DELAWARE CO CONSERVATION DISTRICT
45017	19501	3000001	9/18/2014	\$2,434.05	555170	1 DELAWARE CO CONSERVATION DISTRICT
45020	19501	3000001	9/18/2014	\$20.82	555170	72 KIOWA COUNTY CONSERVATION DIST #76
45020	19501	3000001	9/18/2014	\$139.83	555170	86 KIOWA COUNTY CONSERVATION DIST #76
45020	19501	3000001	9/18/2014	\$164.67	555170	71 KIOWA COUNTY CONSERVATION DIST #76
45020	19501	3000001	9/18/2014	\$427.00	555170	84 KIOWA COUNTY CONSERVATION DIST #76
45020	19501	3000001	9/18/2014	\$927.17	555170	63 KIOWA COUNTY CONSERVATION DIST #76
45020	19501	3000001	9/18/2014	\$1,460.00	555170	61 KIOWA COUNTY CONSERVATION DIST #76
45020	19501	3000001	9/18/2014	\$2,065.79	555170	1 KIOWA COUNTY CONSERVATION DIST #76
45020	19501	3000001	9/18/2014	\$2,241.08	555170	5 KIOWA COUNTY CONSERVATION DIST #76
45020	19501	3000001	9/18/2014	\$3,063.56	555170	6 KIOWA COUNTY CONSERVATION DIST #76
45030	19501	3000001	9/19/2014	\$70.00	555170	72 KONAWA CONSERVATION DISTRICT
45030	19501	3000001	9/19/2014	\$3,005.58	555170	12 KONAWA CONSERVATION DISTRICT
45031	19501	3000001	9/19/2014	\$49.56	555170	71 GARVIN CONSERVATION DISTRICT
45031	19501	3000001	9/19/2014	\$2,337.29	555170	2 GARVIN CONSERVATION DISTRICT
45031	19501	3000001	9/19/2014	\$2,550.43	555170	6 GARVIN CONSERVATION DISTRICT
45032	19501	3000001	9/19/2014	\$38.54	555170	71 CLEVELAND COUNTY CONSERVATION DISTRICT
45032	19501	3000001	9/19/2014	\$139.83	555170	86 CLEVELAND COUNTY CONSERVATION DISTRICT
45032	19501	3000001	9/19/2014	\$2,153.00	555170	94 CLEVELAND COUNTY CONSERVATION DISTRICT
45032	19501	3000001	9/19/2014	\$2,687.83	555170	2 CLEVELAND COUNTY CONSERVATION DISTRICT
45033	19501	3000001	9/19/2014	\$7.30	555170	71 CHEROKEE COUNTY CONSERVATION DISTRICT
45033	19501	3000001	9/19/2014	\$139.83	555170	86 CHEROKEE COUNTY CONSERVATION DISTRICT
45033	19501	3000001	9/19/2014	\$400.00	555170	63 CHEROKEE COUNTY CONSERVATION DISTRICT
45033	19501	3000001	9/19/2014	\$2,141.93	555170	11 CHEROKEE COUNTY CONSERVATION DISTRICT
45034	19501	3000001	9/19/2014	\$118.68	555170	71 SOUTH CADDO CONS DISTRICT

**OKLAHOMA CONSERVATION COMMISSION
CLAIMS REGISTER BY PROGRAM
FOR THE PERIOD OF SEPTEMBER 17, 2014 THRU OCTOBER 20, 2014**

Voucher	Fund Class	Department	Date	Amount	Account	Payee
45034	19501	3000001	9/19/2014	\$276.08	555170	69 SOUTH CADDO CONS DISTRICT
45034	19501	3000001	9/19/2014	\$2,544.06	555170	9 SOUTH CADDO CONS DISTRICT
45034	19501	3000001	9/19/2014	\$2,638.11	555170	5 SOUTH CADDO CONS DISTRICT
45035	19501	3000001	9/19/2014	\$180.00	555170	71 PAYNE COUNTY CONSERVATION DISTRICT
45035	19501	3000001	9/19/2014	\$290.28	555170	88 PAYNE COUNTY CONSERVATION DISTRICT
45035	19501	3000001	9/19/2014	\$2,380.09	555170	5 PAYNE COUNTY CONSERVATION DISTRICT
45036	19501	3000001	9/19/2014	\$1,998.00	555170	84 SHAWNEE CONSERVATION DISTRICT
45037	19501	3000001	9/19/2014	\$96.78	555170	71 JACKSON COUNTY CONSERVATION DIST
45037	19501	3000001	9/19/2014	\$527.51	555170	64 JACKSON COUNTY CONSERVATION DIST
45037	19501	3000001	9/19/2014	\$2,329.79	555170	2 JACKSON COUNTY CONSERVATION DIST
45037	19501	3000001	9/19/2014	\$3,236.76	555170	5 JACKSON COUNTY CONSERVATION DIST
45038	19501	3000001	9/19/2014	\$65.05	555170	82 UPPER WASHITA CONSERVATION DISTRICT
45038	19501	3000001	9/19/2014	\$256.92	555170	71 UPPER WASHITA CONSERVATION DISTRICT
45038	19501	3000001	9/19/2014	\$432.86	555170	80 UPPER WASHITA CONSERVATION DISTRICT
45038	19501	3000001	9/19/2014	\$1,687.41	555170	12 UPPER WASHITA CONSERVATION DISTRICT
45038	19501	3000001	9/19/2014	\$3,003.77	555170	5 UPPER WASHITA CONSERVATION DISTRICT
45040	19501	3000001	9/19/2014	\$622.86	555170	80 ELLIS COUNTY CONSERVATION DISTRICT
45040	19501	3000001	9/19/2014	\$1,976.20	555170	1 ELLIS COUNTY CONSERVATION DISTRICT
45042	19501	3000001	9/19/2014	\$39.06	555170	80 SEQUOYAH COUNTY CONSERVATION DISTRICT
45042	19501	3000001	9/19/2014	\$57.00	555170	82 SEQUOYAH COUNTY CONSERVATION DISTRICT
45042	19501	3000001	9/19/2014	\$76.78	555170	71 SEQUOYAH COUNTY CONSERVATION DISTRICT
45042	19501	3000001	9/19/2014	\$208.00	555170	62 SEQUOYAH COUNTY CONSERVATION DISTRICT
45042	19501	3000001	9/19/2014	\$266.81	555170	24 SEQUOYAH COUNTY CONSERVATION DISTRICT
45042	19501	3000001	9/19/2014	\$1,330.55	555170	12 SEQUOYAH COUNTY CONSERVATION DISTRICT
45042	19501	3000001	9/19/2014	\$1,987.83	555170	1 SEQUOYAH COUNTY CONSERVATION DISTRICT
45043	19501	3000001	9/22/2014	\$35.00	555170	71 HUGHES COUNTY CONSERVATION DIST
45043	19501	3000001	9/22/2014	\$1,431.75	555170	12 HUGHES COUNTY CONSERVATION DIST
45043	19501	3000001	9/22/2014	\$2,579.79	555170	2 HUGHES COUNTY CONSERVATION DIST
45081	19501	3000001	9/23/2014	\$70.65	555170	26 LINCOLN COUNTY CONSERVATION DISTRICT
45081	19501	3000001	9/23/2014	\$1,944.37	555170	1 LINCOLN COUNTY CONSERVATION DISTRICT
45081	19501	3000001	9/23/2014	\$2,305.99	555170	5 LINCOLN COUNTY CONSERVATION DISTRICT
45082	19501	3000001	9/23/2014	\$41.78	555170	71 KIAMICHI CONSERVATION DISTRICT
45082	19501	3000001	9/23/2014	\$877.01	555170	1 KIAMICHI CONSERVATION DISTRICT
45082	19501	3000001	9/23/2014	\$2,798.56	555170	5 KIAMICHI CONSERVATION DISTRICT
45083	19501	3000001	9/23/2014	\$116.50	555170	26 MAYES COUNTY CONSERVATION DISTRICT
45083	19501	3000001	9/23/2014	\$2,137.89	555170	3 MAYES COUNTY CONSERVATION DISTRICT
45084	19501	3000001	9/24/2014	\$39.06	555170	80 PUSHMATAHA CONSERVATION DISTRICT #44
45084	19501	3000001	9/24/2014	\$57.00	555170	82 PUSHMATAHA CONSERVATION DISTRICT #44
45084	19501	3000001	9/24/2014	\$76.78	555170	71 PUSHMATAHA CONSERVATION DISTRICT #44
45084	19501	3000001	9/24/2014	\$208.00	555170	62 PUSHMATAHA CONSERVATION DISTRICT #44
45084	19501	3000001	9/24/2014	\$266.81	555170	24 PUSHMATAHA CONSERVATION DISTRICT #44
45084	19501	3000001	9/24/2014	\$1,330.55	555170	12 PUSHMATAHA CONSERVATION DISTRICT #44
45084	19501	3000001	9/24/2014	\$1,987.83	555170	1 PUSHMATAHA CONSERVATION DISTRICT #44
45091	19501	3000001	9/29/2014	\$47.85	555170	72 CIMARRON COUNTY CONSERVATION DISTRICT
45091	19501	3000001	9/29/2014	\$88.63	555170	71 CIMARRON COUNTY CONSERVATION DISTRICT
45091	19501	3000001	9/29/2014	\$171.16	555170	12 CIMARRON COUNTY CONSERVATION DISTRICT
45091	19501	3000001	9/29/2014	\$2,656.57	555170	3 CIMARRON COUNTY CONSERVATION DISTRICT
45100	19501	3000001	9/29/2014	\$38.00	555170	68 WOODS COUNTY CONSERVATION DISTRICT
45100	19501	3000001	9/29/2014	\$43.37	555170	46 WOODS COUNTY CONSERVATION DISTRICT
45100	19501	3000001	9/29/2014	\$51.86	555170	81 WOODS COUNTY CONSERVATION DISTRICT
45100	19501	3000001	9/29/2014	\$100.93	555170	71 WOODS COUNTY CONSERVATION DISTRICT

OKLAHOMA CONSERVATION COMMISSION
CLAIMS REGISTER BY PROGRAM
FOR THE PERIOD OF SEPTEMBER 17, 2014 THRU OCTOBER 20, 2014

Voucher	Fund Class	Department	Date	Amount	Account	Payee
45100	19501	3000001	9/29/2014	\$154.00	555170	80 WOODS COUNTY CONSERVATION DISTRICT
45100	19501	3000001	9/29/2014	\$156.06	555170	26 WOODS COUNTY CONSERVATION DISTRICT
45100	19501	3000001	9/29/2014	\$262.17	555170	27 WOODS COUNTY CONSERVATION DISTRICT
45100	19501	3000001	9/29/2014	\$1,576.93	555170	9 WOODS COUNTY CONSERVATION DISTRICT
45104	19501	3000001	9/30/2014	\$25.29	555170	80 EAST WOODS COUNTY CONSERVATION DIST
45104	19501	3000001	9/30/2014	\$314.55	555170	69 EAST WOODS COUNTY CONSERVATION DIST
45104	19501	3000001	9/30/2014	\$2,454.02	555170	1 EAST WOODS COUNTY CONSERVATION DIST
45124	19501	3000001	10/1/2014	\$4.13	555170	79 WAGONER COUNTY CONSERVATION DIST NO 22
45124	19501	3000001	10/1/2014	\$149.94	555170	71 WAGONER COUNTY CONSERVATION DIST NO 22
45124	19501	3000001	10/1/2014	\$3,268.11	555170	3 WAGONER COUNTY CONSERVATION DIST NO 22
45129	19501	3000001	10/2/2014	\$36.02	555170	81 SEMINOLE COUNTY CONSERVATION DISTRICT
45129	19501	3000001	10/2/2014	\$56.42	555170	71 SEMINOLE COUNTY CONSERVATION DISTRICT
45129	19501	3000001	10/2/2014	\$92.80	555170	82 SEMINOLE COUNTY CONSERVATION DISTRICT
45129	19501	3000001	10/2/2014	\$248.24	555170	80 SEMINOLE COUNTY CONSERVATION DISTRICT
45129	19501	3000001	10/2/2014	\$375.00	555170	92 SEMINOLE COUNTY CONSERVATION DISTRICT
45129	19501	3000001	10/2/2014	\$2,722.87	555170	6 SEMINOLE COUNTY CONSERVATION DISTRICT
45129	19501	3000001	10/2/2014	\$2,753.48	555170	3 SEMINOLE COUNTY CONSERVATION DISTRICT
45130	19501	3000001	10/2/2014	\$20.00	555170	20 TILLMAN COUNTY CONSERVATION DISTRICT
45130	19501	3000001	10/2/2014	\$35.18	555170	79 TILLMAN COUNTY CONSERVATION DISTRICT
45130	19501	3000001	10/2/2014	\$250.00	555170	92 TILLMAN COUNTY CONSERVATION DISTRICT
45130	19501	3000001	10/2/2014	\$2,454.50	555170	2 TILLMAN COUNTY CONSERVATION DISTRICT
45142	19501	3000001	10/3/2014	\$119.00	555170	20 DEWEY COUNTY CONSERVATION DISTRICT
45142	19501	3000001	10/3/2014	\$244.95	555170	24 DEWEY COUNTY CONSERVATION DISTRICT
45142	19501	3000001	10/3/2014	\$742.79	555170	12 DEWEY COUNTY CONSERVATION DISTRICT
45142	19501	3000001	10/3/2014	\$2,320.51	555170	2 DEWEY COUNTY CONSERVATION DISTRICT
45143	19501	3000001	10/3/2014	\$161.68	555170	71 GRADY COUNTY CONSERVATION DIST
45143	19501	3000001	10/3/2014	\$240.06	555170	20 GRADY COUNTY CONSERVATION DIST
45143	19501	3000001	10/3/2014	\$250.00	555170	92 GRADY COUNTY CONSERVATION DIST
45143	19501	3000001	10/3/2014	\$2,257.69	555170	7 GRADY COUNTY CONSERVATION DIST
45143	19501	3000001	10/3/2014	\$2,722.07	555170	6 GRADY COUNTY CONSERVATION DIST
45143	19501	3000001	10/3/2014	\$3,060.72	555170	3 GRADY COUNTY CONSERVATION DIST
45146	19501	3000001	10/6/2014	\$32.50	555170	73 ROGERS COUNTY CONSERVATION DISTRICT
45146	19501	3000001	10/6/2014	\$114.44	555170	71 ROGERS COUNTY CONSERVATION DISTRICT
45146	19501	3000001	10/6/2014	\$136.45	555170	79 ROGERS COUNTY CONSERVATION DISTRICT
45146	19501	3000001	10/6/2014	\$250.00	555170	92 ROGERS COUNTY CONSERVATION DISTRICT
45146	19501	3000001	10/6/2014	\$800.00	555170	61 ROGERS COUNTY CONSERVATION DISTRICT
45146	19501	3000001	10/6/2014	\$1,164.05	555170	24 ROGERS COUNTY CONSERVATION DISTRICT
45146	19501	3000001	10/6/2014	\$1,614.75	555170	94 ROGERS COUNTY CONSERVATION DISTRICT
45146	19501	3000001	10/6/2014	\$2,636.75	555170	1 ROGERS COUNTY CONSERVATION DISTRICT
45146	19501	3000001	10/6/2014	\$2,839.04	555170	12 ROGERS COUNTY CONSERVATION DISTRICT
45146	19501	3000001	10/6/2014	\$3,780.25	555170	11 ROGERS COUNTY CONSERVATION DISTRICT
45147	19501	3000001	10/6/2014	\$46.27	555170	71 BRYAN CONSERVATION DISTRICT
45147	19501	3000001	10/6/2014	\$58.24	555170	69 BRYAN CONSERVATION DISTRICT
45147	19501	3000001	10/6/2014	\$66.68	555170	80 BRYAN CONSERVATION DISTRICT
45147	19501	3000001	10/6/2014	\$260.54	555170	84 BRYAN CONSERVATION DISTRICT
45147	19501	3000001	10/6/2014	\$943.82	555170	12 BRYAN CONSERVATION DISTRICT
45147	19501	3000001	10/6/2014	\$2,058.15	555170	1 BRYAN CONSERVATION DISTRICT
45148	19501	3000001	10/6/2014	\$2,172.02	555170	1 CIMARRON VALLEY CONSERVATION DISTRICT
45148	19501	3000001	10/6/2014	\$2,916.08	555170	5 CIMARRON VALLEY CONSERVATION DISTRICT
45149	19501	3000001	10/6/2014	\$34.89	555170	81 NORTH CADDO CONSERVATION DISTRICT
45149	19501	3000001	10/6/2014	\$127.40	555170	80 NORTH CADDO CONSERVATION DISTRICT

OKLAHOMA CONSERVATION COMMISSION
CLAIMS REGISTER BY PROGRAM
FOR THE PERIOD OF SEPTEMBER 17, 2014 THRU OCTOBER 20, 2014

Voucher	Fund Class	Department	Date	Amount	Account	Payee
45149	19501	3000001	10/6/2014	\$151.72	555170	71 NORTH CADDO CONSERVATION DISTRICT
45149	19501	3000001	10/6/2014	\$1,510.33	555170	12 NORTH CADDO CONSERVATION DISTRICT
45149	19501	3000001	10/6/2014	\$1,944.87	555170	1 NORTH CADDO CONSERVATION DISTRICT
45150	19501	3000001	10/6/2014	\$45.00	555170	76 CREEK COUNTY CONSERVATION DISTRICT
45150	19501	3000001	10/6/2014	\$102.62	555170	71 CREEK COUNTY CONSERVATION DISTRICT
45150	19501	3000001	10/6/2014	\$1,861.63	555170	9 CREEK COUNTY CONSERVATION DISTRICT
45150	19501	3000001	10/6/2014	\$2,605.26	555170	2 CREEK COUNTY CONSERVATION DISTRICT
45151	19501	3000001	10/6/2014	\$73.48	555170	79 NOBLE COUNTY CONSERVATION DISTRICT
45151	19501	3000001	10/6/2014	\$139.83	555170	86 NOBLE COUNTY CONSERVATION DISTRICT
45151	19501	3000001	10/6/2014	\$175.00	555170	92 NOBLE COUNTY CONSERVATION DISTRICT
45151	19501	3000001	10/6/2014	\$445.00	555170	61 NOBLE COUNTY CONSERVATION DISTRICT
45151	19501	3000001	10/6/2014	\$1,364.28	555170	9 NOBLE COUNTY CONSERVATION DISTRICT
45151	19501	3000001	10/6/2014	\$2,392.42	555170	84 NOBLE COUNTY CONSERVATION DISTRICT
45151	19501	3000001	10/6/2014	\$2,783.06	555170	2 NOBLE COUNTY CONSERVATION DISTRICT
45152	19501	3000001	10/6/2014	\$81.42	555170	36 ATOKA COUNTY CONSERVATION DISTRICT
45152	19501	3000001	10/6/2014	\$84.31	555170	79 ATOKA COUNTY CONSERVATION DISTRICT
45152	19501	3000001	10/6/2014	\$86.00	555170	71 ATOKA COUNTY CONSERVATION DISTRICT
45152	19501	3000001	10/6/2014	\$110.00	555170	26 ATOKA COUNTY CONSERVATION DISTRICT
45152	19501	3000001	10/6/2014	\$275.00	555170	92 ATOKA COUNTY CONSERVATION DISTRICT
45152	19501	3000001	10/6/2014	\$1,940.07	555170	7 ATOKA COUNTY CONSERVATION DISTRICT
45152	19501	3000001	10/6/2014	\$2,679.77	555170	2 ATOKA COUNTY CONSERVATION DISTRICT
45153	19501	3000001	10/6/2014	\$20.00	555170	82 MCCLAIN COUNTY CONSERVATION DISTRICT
45153	19501	3000001	10/6/2014	\$89.29	555170	79 MCCLAIN COUNTY CONSERVATION DISTRICT
45153	19501	3000001	10/6/2014	\$98.00	555170	72 MCCLAIN COUNTY CONSERVATION DISTRICT
45153	19501	3000001	10/6/2014	\$101.53	555170	71 MCCLAIN COUNTY CONSERVATION DISTRICT
45153	19501	3000001	10/6/2014	\$325.00	555170	92 MCCLAIN COUNTY CONSERVATION DISTRICT
45153	19501	3000001	10/6/2014	\$1,737.88	555170	7 MCCLAIN COUNTY CONSERVATION DISTRICT
45153	19501	3000001	10/6/2014	\$2,650.90	555170	2 MCCLAIN COUNTY CONSERVATION DISTRICT
45163	19501	3000001	10/7/2014	\$633.59	555170	80 NORTH FORK OF RED RIVER CONSERVATION
45163	19501	3000001	10/7/2014	\$1,033.44	555170	12 NORTH FORK OF RED RIVER CONSERVATION
45163	19501	3000001	10/7/2014	\$2,081.70	555170	1 NORTH FORK OF RED RIVER CONSERVATION
45169	19501	3000001	10/7/2014	\$108.60	555170	71 HARMON COUNTY CONSERVATION DISTRICT
45169	19501	3000001	10/7/2014	\$139.83	555170	86 HARMON COUNTY CONSERVATION DISTRICT
45169	19501	3000001	10/7/2014	\$300.00	555170	92 HARMON COUNTY CONSERVATION DISTRICT
45169	19501	3000001	10/7/2014	\$1,345.63	555170	94 HARMON COUNTY CONSERVATION DISTRICT
45169	19501	3000001	10/7/2014	\$2,164.37	555170	1 HARMON COUNTY CONSERVATION DISTRICT
45169	19501	3000001	10/7/2014	\$2,430.20	555170	5 HARMON COUNTY CONSERVATION DISTRICT
45170	19501	3000001	10/7/2014	\$115.70	555170	82 JEFFERSON COUNTY CONSERVATION DIST
45170	19501	3000001	10/7/2014	\$208.48	555170	71 JEFFERSON COUNTY CONSERVATION DIST
45170	19501	3000001	10/7/2014	\$323.58	555170	80 JEFFERSON COUNTY CONSERVATION DIST
45170	19501	3000001	10/7/2014	\$2,170.77	555170	7 JEFFERSON COUNTY CONSERVATION DIST
45170	19501	3000001	10/7/2014	\$2,391.37	555170	2 JEFFERSON COUNTY CONSERVATION DIST
45171	19501	3000001	10/7/2014	\$150.00	555170	92 JEFFERSON COUNTY CONSERVATION DIST
45176	19501	3000001	10/8/2014	\$300.00	555170	92 OKMULGEE COUNTY CONSERVATION DISTRICT
45176	19501	3000001	10/8/2014	\$1,143.24	555170	94 OKMULGEE COUNTY CONSERVATION DISTRICT
45176	19501	3000001	10/8/2014	\$2,098.53	555170	1 OKMULGEE COUNTY CONSERVATION DISTRICT
45176	19501	3000001	10/8/2014	\$2,188.03	555170	9 OKMULGEE COUNTY CONSERVATION DISTRICT
45177	19501	3000001	10/8/2014	\$114.37	555170	71 ARBUCKLE CONSERVATION DISTRICT
45177	19501	3000001	10/8/2014	\$275.00	555170	92 ARBUCKLE CONSERVATION DISTRICT
45177	19501	3000001	10/8/2014	\$3,258.57	555170	3 ARBUCKLE CONSERVATION DISTRICT
45177	19501	3000001	10/8/2014	\$3,660.10	555170	94 ARBUCKLE CONSERVATION DISTRICT

OKLAHOMA CONSERVATION COMMISSION
CLAIMS REGISTER BY PROGRAM
FOR THE PERIOD OF SEPTEMBER 17, 2014 THRU OCTOBER 20, 2014

Voucher	Fund Class	Department	Date	Amount	Account	Payee
45178	19501	3000001	10/8/2014	\$23.52	555170	69 LOVE COUNTY CONSERVATION DISTRICT
45178	19501	3000001	10/8/2014	\$38.02	555170	71 LOVE COUNTY CONSERVATION DISTRICT
45178	19501	3000001	10/8/2014	\$66.91	555170	79 LOVE COUNTY CONSERVATION DISTRICT
45178	19501	3000001	10/8/2014	\$2,356.78	555170	7 LOVE COUNTY CONSERVATION DISTRICT
45178	19501	3000001	10/8/2014	\$3,152.96	555170	5 LOVE COUNTY CONSERVATION DISTRICT
45204	19501	3000001	10/14/2014	\$50.00	555170	92 GRADY COUNTY CONSERVATION DIST
45205	19501	3000001	10/13/2014	\$31.70	555170	82 WEST CADD0 CONSERVATION DISTRICT
45205	19501	3000001	10/13/2014	\$37.33	555170	81 WEST CADD0 CONSERVATION DISTRICT
45205	19501	3000001	10/13/2014	\$60.00	555170	77 WEST CADD0 CONSERVATION DISTRICT
45205	19501	3000001	10/13/2014	\$350.00	555170	92 WEST CADD0 CONSERVATION DISTRICT
45205	19501	3000001	10/13/2014	\$2,549.37	555170	5 WEST CADD0 CONSERVATION DISTRICT
45205	19501	3000001	10/13/2014	\$2,782.85	555170	2 WEST CADD0 CONSERVATION DISTRICT
45206	19501	3000001	10/13/2014	\$19.65	555170	72 MAJOR COUNTY CONSERVATION DISTRICT
45206	19501	3000001	10/13/2014	\$95.76	555170	26 MAJOR COUNTY CONSERVATION DISTRICT
45206	19501	3000001	10/13/2014	\$300.00	555170	92 MAJOR COUNTY CONSERVATION DISTRICT
45206	19501	3000001	10/13/2014	\$2,688.47	555170	2 MAJOR COUNTY CONSERVATION DISTRICT
45206	19501	3000001	10/13/2014	\$2,766.41	555170	9 MAJOR COUNTY CONSERVATION DISTRICT
45206	19501	3000001	10/13/2014	\$3,014.20	555170	94 MAJOR COUNTY CONSERVATION DISTRICT
45207	19501	3000001	10/13/2014	\$44.13	555170	71 MURRAY COUNTY CONSERVATION DISTRICT
45207	19501	3000001	10/13/2014	\$104.72	555170	79 MURRAY COUNTY CONSERVATION DISTRICT
45207	19501	3000001	10/13/2014	\$208.32	555170	69 MURRAY COUNTY CONSERVATION DISTRICT
45207	19501	3000001	10/13/2014	\$275.00	555170	92 MURRAY COUNTY CONSERVATION DISTRICT
45207	19501	3000001	10/13/2014	\$2,551.99	555170	6 MURRAY COUNTY CONSERVATION DISTRICT
45207	19501	3000001	10/13/2014	\$2,556.79	555170	2 MURRAY COUNTY CONSERVATION DISTRICT
45208	19501	3000001	10/13/2014	\$31.96	555170	81 GREER COUNTY CONSERVATION DIST
45208	19501	3000001	10/13/2014	\$139.83	555170	86 GREER COUNTY CONSERVATION DIST
45208	19501	3000001	10/13/2014	\$325.00	555170	92 GREER COUNTY CONSERVATION DIST
45208	19501	3000001	10/13/2014	\$397.28	555170	80 GREER COUNTY CONSERVATION DIST
45208	19501	3000001	10/13/2014	\$1,826.01	555170	12 GREER COUNTY CONSERVATION DIST
45208	19501	3000001	10/13/2014	\$2,351.18	555170	5 GREER COUNTY CONSERVATION DIST
45209	19501	3000001	10/13/2014	\$96.74	555170	71 COMANCHE COUNTY CONSERVATION DISTRICT
45209	19501	3000001	10/13/2014	\$300.00	555170	92 COMANCHE COUNTY CONSERVATION DISTRICT
45209	19501	3000001	10/13/2014	\$1,143.24	555170	94 COMANCHE COUNTY CONSERVATION DISTRICT
45209	19501	3000001	10/13/2014	\$2,396.29	555170	1 COMANCHE COUNTY CONSERVATION DISTRICT
45209	19501	3000001	10/13/2014	\$2,740.80	555170	5 COMANCHE COUNTY CONSERVATION DISTRICT
45210	19501	3000001	10/13/2014	\$59.50	555170	83 CANEY VALLEY CONSERVATION DISTRICT
45210	19501	3000001	10/13/2014	\$64.90	555170	71 CANEY VALLEY CONSERVATION DISTRICT
45210	19501	3000001	10/13/2014	\$2,022.22	555170	1 CANEY VALLEY CONSERVATION DISTRICT
45211	19501	3000001	10/13/2014	\$132.58	555170	84 TALIHINA CONSERVATION DISTRICT
45211	19501	3000001	10/13/2014	\$1,051.20	555170	12 TALIHINA CONSERVATION DISTRICT
45211	19501	3000001	10/13/2014	\$1,110.00	555170	61 TALIHINA CONSERVATION DISTRICT
45211	19501	3000001	10/13/2014	\$3,654.93	555170	5 TALIHINA CONSERVATION DISTRICT
45212	19501	3000001	10/13/2014	\$575.00	555170	61 LATIMER COUNTY CONSERVATION DISTRICT
45212	19501	3000001	10/13/2014	\$2,208.93	555170	9 LATIMER COUNTY CONSERVATION DISTRICT
45213	19501	3000001	10/13/2014	\$134.47	555170	69 KONAWA CONSERVATION DISTRICT
45213	19501	3000001	10/13/2014	\$300.00	555170	92 KONAWA CONSERVATION DISTRICT
45213	19501	3000001	10/13/2014	\$1,507.10	555170	12 KONAWA CONSERVATION DISTRICT
45213	19501	3000001	10/13/2014	\$2,011.98	555170	12 KONAWA CONSERVATION DISTRICT
45214	19501	3000001	10/13/2014	\$61.76	555170	71 HARPER COUNTY CONSERVATION DISTRICT
45214	19501	3000001	10/13/2014	\$139.83	555170	86 HARPER COUNTY CONSERVATION DISTRICT
45214	19501	3000001	10/13/2014	\$1,122.25	555170	12 HARPER COUNTY CONSERVATION DISTRICT

OKLAHOMA CONSERVATION COMMISSION
CLAIMS REGISTER BY PROGRAM
FOR THE PERIOD OF SEPTEMBER 17, 2014 THRU OCTOBER 20, 2014

Voucher	Fund Class	Department	Date	Amount	Account	Payee
45214	19501	3000001	10/13/2014	\$2,700.59	555170	2 HARPER COUNTY CONSERVATION DISTRICT
45225	19501	3000001	10/14/2014	\$300.00	555170	92 KIOWA COUNTY CONSERVATION DIST #76
45225	19501	3000001	10/14/2014	\$2,065.79	555170	1 KIOWA COUNTY CONSERVATION DIST #76
45225	19501	3000001	10/14/2014	\$2,241.08	555170	5 KIOWA COUNTY CONSERVATION DIST #76
45225	19501	3000001	10/14/2014	\$3,063.56	555170	6 KIOWA COUNTY CONSERVATION DIST #76
45227	19501	3000001	10/14/2014	\$45.00	555170	20 OKLAHOMA COUNTY CONSERVATION DISTRICT
45227	19501	3000001	10/14/2014	\$60.50	555170	71 OKLAHOMA COUNTY CONSERVATION DISTRICT
45227	19501	3000001	10/14/2014	\$93.00	555170	79 OKLAHOMA COUNTY CONSERVATION DISTRICT
45227	19501	3000001	10/14/2014	\$120.00	555170	70 OKLAHOMA COUNTY CONSERVATION DISTRICT
45227	19501	3000001	10/14/2014	\$250.00	555170	92 OKLAHOMA COUNTY CONSERVATION DISTRICT
45227	19501	3000001	10/14/2014	\$1,566.70	555170	12 OKLAHOMA COUNTY CONSERVATION DISTRICT
45227	19501	3000001	10/14/2014	\$2,222.82	555170	2 OKLAHOMA COUNTY CONSERVATION DISTRICT
45228	19501	3000001	10/14/2014	\$2,221.39	555170	7 CRAIG COUNTY CONSERVATION DISTRICT
45228	19501	3000001	10/14/2014	\$2,880.49	555170	5 CRAIG COUNTY CONSERVATION DISTRICT
45229	19501	3000001	10/14/2014	\$113.70	555170	30 TEXAS COUNTY CONSERVATION DISTRICT
45229	19501	3000001	10/14/2014	\$205.76	555170	71 TEXAS COUNTY CONSERVATION DISTRICT
45229	19501	3000001	10/14/2014	\$673.89	555170	94 TEXAS COUNTY CONSERVATION DISTRICT
45229	19501	3000001	10/14/2014	\$721.26	555170	12 TEXAS COUNTY CONSERVATION DISTRICT
45229	19501	3000001	10/14/2014	\$2,134.43	555170	1 TEXAS COUNTY CONSERVATION DISTRICT
45230	19501	3000001	10/14/2014	\$2,429.55	555170	5 KINGFISHER COUNTY CONSERVATION DISTRICT
45230	19501	3000001	10/14/2014	\$2,894.93	555170	2 KINGFISHER COUNTY CONSERVATION DISTRICT
45231	19501	3000001	10/14/2014	\$1.35	555170	79 OTTAWA COUNTY CONSERVATION DISTRICT
45231	19501	3000001	10/14/2014	\$39.95	555170	67 OTTAWA COUNTY CONSERVATION DISTRICT
45231	19501	3000001	10/14/2014	\$206.08	555170	69 OTTAWA COUNTY CONSERVATION DISTRICT
45231	19501	3000001	10/14/2014	\$640.00	555170	61 OTTAWA COUNTY CONSERVATION DISTRICT
45231	19501	3000001	10/14/2014	\$2,633.57	555170	2 OTTAWA COUNTY CONSERVATION DISTRICT
45232	19501	3000001	10/14/2014	\$46.12	555170	79 OSAGE COUNTY CONSERVATION DISTRICT
45232	19501	3000001	10/14/2014	\$178.91	555170	71 OSAGE COUNTY CONSERVATION DISTRICT
45232	19501	3000001	10/14/2014	\$325.00	555170	92 OSAGE COUNTY CONSERVATION DISTRICT
45232	19501	3000001	10/14/2014	\$915.00	555170	61 OSAGE COUNTY CONSERVATION DISTRICT
45232	19501	3000001	10/14/2014	\$2,502.00	555170	5 OSAGE COUNTY CONSERVATION DISTRICT
45232	19501	3000001	10/14/2014	\$2,785.87	555170	2 OSAGE COUNTY CONSERVATION DISTRICT
45233	19501	3000001	10/14/2014	\$83.53	555170	71 VALLIANT CONSERVATION DISTRICT
45233	19501	3000001	10/14/2014	\$86.00	555170	77 VALLIANT CONSERVATION DISTRICT
45233	19501	3000001	10/14/2014	\$300.00	555170	92 VALLIANT CONSERVATION DISTRICT
45233	19501	3000001	10/14/2014	\$2,366.67	555170	7 VALLIANT CONSERVATION DISTRICT
45233	19501	3000001	10/14/2014	\$2,746.11	555170	2 VALLIANT CONSERVATION DISTRICT
45234	19501	3000001	10/14/2014	\$3,660.10	555170	94 VALLIANT CONSERVATION DISTRICT
45235	19501	3000001	10/14/2014	\$300.00	555170	92 BLAINE COUNTY CONSERVATION DISTRICT
45235	19501	3000001	10/14/2014	\$836.44	555170	12 BLAINE COUNTY CONSERVATION DISTRICT
45235	19501	3000001	10/14/2014	\$1,000.00	555170	61 BLAINE COUNTY CONSERVATION DISTRICT
45235	19501	3000001	10/14/2014	\$2,118.74	555170	9 BLAINE COUNTY CONSERVATION DISTRICT
45236	19501	3000001	10/14/2014	\$150.00	555170	96 CANEY VALLEY CONSERVATION DISTRICT
45238	19501	3000001	10/15/2014	\$42.11	555170	26 MAYES COUNTY CONSERVATION DISTRICT
45238	19501	3000001	10/15/2014	\$57.10	555170	20 MAYES COUNTY CONSERVATION DISTRICT
45238	19501	3000001	10/15/2014	\$175.00	555170	92 MAYES COUNTY CONSERVATION DISTRICT
45238	19501	3000001	10/15/2014	\$257.75	555170	84 MAYES COUNTY CONSERVATION DISTRICT
45238	19501	3000001	10/15/2014	\$2,137.89	555170	3 MAYES COUNTY CONSERVATION DISTRICT
45239	19501	3000001	10/15/2014	\$325.00	555170	92 ADAIR COUNTY CONSERVATION DISTRICT #67
45239	19501	3000001	10/15/2014	\$2,152.53	555170	3 ADAIR COUNTY CONSERVATION DISTRICT #67
45239	19501	3000001	10/15/2014	\$2,966.84	555170	9 ADAIR COUNTY CONSERVATION DISTRICT #67

OKLAHOMA CONSERVATION COMMISSION
CLAIMS REGISTER BY PROGRAM
FOR THE PERIOD OF SEPTEMBER 17, 2014 THRU OCTOBER 20, 2014

Voucher	Fund Class	Department	Date	Amount	Account	Payee
45240	19501	3000001	10/15/2014	\$36.92	555170	80 CUSTER COUNTY CONSERVATION DISTRICT
45240	19501	3000001	10/15/2014	\$40.74	555170	71 CUSTER COUNTY CONSERVATION DISTRICT
45240	19501	3000001	10/15/2014	\$55.00	555170	63 CUSTER COUNTY CONSERVATION DISTRICT
45240	19501	3000001	10/15/2014	\$139.83	555170	86 CUSTER COUNTY CONSERVATION DISTRICT
45240	19501	3000001	10/15/2014	\$2,138.65	555170	5 CUSTER COUNTY CONSERVATION DISTRICT
45240	19501	3000001	10/15/2014	\$2,337.23	555170	2 CUSTER COUNTY CONSERVATION DISTRICT
45241	19501	3000001	10/15/2014	\$42.00	555170	69 PONTOTOC COUNTY C D
45241	19501	3000001	10/15/2014	\$126.71	555170	71 PONTOTOC COUNTY C D
45241	19501	3000001	10/15/2014	\$194.20	555170	72 PONTOTOC COUNTY C D
45241	19501	3000001	10/15/2014	\$384.92	555170	26 PONTOTOC COUNTY C D
45241	19501	3000001	10/15/2014	\$673.89	555170	94 PONTOTOC COUNTY C D
45241	19501	3000001	10/15/2014	\$2,089.66	555170	1 PONTOTOC COUNTY C D
45241	19501	3000001	10/15/2014	\$2,173.29	555170	5 PONTOTOC COUNTY C D
45242	19501	3000001	10/15/2014	\$188.40	555170	71 MARSHALL COUNTY CONSERVATION DISTRICT
45242	19501	3000001	10/15/2014	\$200.00	555170	92 MARSHALL COUNTY CONSERVATION DISTRICT
45242	19501	3000001	10/15/2014	\$2,016.76	555170	1 MARSHALL COUNTY CONSERVATION DISTRICT
45242	19501	3000001	10/15/2014	\$2,262.45	555170	9 MARSHALL COUNTY CONSERVATION DISTRICT
45243	19501	3000001	10/15/2014	\$968.85	555170	12 DELAWARE CO CONSERVATION DISTRICT
45243	19501	3000001	10/15/2014	\$2,434.05	555170	1 DELAWARE CO CONSERVATION DISTRICT
45244	19501	3000001	10/15/2014	\$24.64	555170	72 NOWATA COUNTY CONSERVATION DISTRICT
45244	19501	3000001	10/15/2014	\$350.00	555170	92 NOWATA COUNTY CONSERVATION DISTRICT
45244	19501	3000001	10/15/2014	\$531.53	555170	12 NOWATA COUNTY CONSERVATION DISTRICT
45244	19501	3000001	10/15/2014	\$2,949.62	555170	5 NOWATA COUNTY CONSERVATION DISTRICT
45245	19501	3000001	10/15/2014	\$150.00	555170	92 ELLIS COUNTY CONSERVATION DISTRICT
45245	19501	3000001	10/15/2014	\$529.64	555170	12 ELLIS COUNTY CONSERVATION DISTRICT
45245	19501	3000001	10/15/2014	\$562.00	555170	80 ELLIS COUNTY CONSERVATION DISTRICT
45245	19501	3000001	10/15/2014	\$1,976.20	555170	1 ELLIS COUNTY CONSERVATION DISTRICT
45246	19501	3000001	10/15/2014	\$140.65	555170	71 JOHNSTON COUNTY CONSERVATION DIST
45246	19501	3000001	10/15/2014	\$285.00	555170	84 JOHNSTON COUNTY CONSERVATION DIST
45246	19501	3000001	10/15/2014	\$1,033.44	555170	12 JOHNSTON COUNTY CONSERVATION DIST
45246	19501	3000001	10/15/2014	\$2,698.21	555170	2 JOHNSTON COUNTY CONSERVATION DIST
45247	19501	3000001	10/15/2014	\$41.47	555170	71 KIAMICHI CONSERVATION DISTRICT
45247	19501	3000001	10/15/2014	\$275.00	555170	92 KIAMICHI CONSERVATION DISTRICT
45247	19501	3000001	10/15/2014	\$785.00	555170	61 KIAMICHI CONSERVATION DISTRICT
45247	19501	3000001	10/15/2014	\$1,150.11	555170	1 KIAMICHI CONSERVATION DISTRICT
45247	19501	3000001	10/15/2014	\$2,798.56	555170	5 KIAMICHI CONSERVATION DISTRICT
45248	19501	3000001	10/15/2014	\$139.83	555170	86 PAYNE COUNTY CONSERVATION DISTRICT
45248	19501	3000001	10/15/2014	\$178.99	555170	71 PAYNE COUNTY CONSERVATION DISTRICT
45248	19501	3000001	10/15/2014	\$290.28	555170	88 PAYNE COUNTY CONSERVATION DISTRICT
45248	19501	3000001	10/15/2014	\$300.00	555170	92 PAYNE COUNTY CONSERVATION DISTRICT
45248	19501	3000001	10/15/2014	\$458.59	555170	94 PAYNE COUNTY CONSERVATION DISTRICT
45248	19501	3000001	10/15/2014	\$597.46	555170	12 PAYNE COUNTY CONSERVATION DISTRICT
45248	19501	3000001	10/15/2014	\$2,380.09	555170	5 PAYNE COUNTY CONSERVATION DISTRICT
45249	19501	3000001	10/15/2014	\$31.27	555170	20 TULSA COUNTY CONSERVATION DISTRICT
45249	19501	3000001	10/15/2014	\$49.00	555170	72 TULSA COUNTY CONSERVATION DISTRICT
45249	19501	3000001	10/15/2014	\$67.99	555170	71 TULSA COUNTY CONSERVATION DISTRICT
45249	19501	3000001	10/15/2014	\$68.88	555170	71 TULSA COUNTY CONSERVATION DISTRICT
45249	19501	3000001	10/15/2014	\$70.00	555170	74 TULSA COUNTY CONSERVATION DISTRICT
45249	19501	3000001	10/15/2014	\$175.00	555170	92 TULSA COUNTY CONSERVATION DISTRICT
45249	19501	3000001	10/15/2014	\$1,446.82	555170	11 TULSA COUNTY CONSERVATION DISTRICT
45249	19501	3000001	10/15/2014	\$2,121.01	555170	1 TULSA COUNTY CONSERVATION DISTRICT

OKLAHOMA CONSERVATION COMMISSION
CLAIMS REGISTER BY PROGRAM
FOR THE PERIOD OF SEPTEMBER 17, 2014 THRU OCTOBER 20, 2014

Voucher	Fund Class	Department	Date	Amount	Account	Payee
45250	19501	3000001	10/15/2014	\$5.95	555170	72 LOGAN COUNTY CONSERVATION DISTRICT
45250	19501	3000001	10/15/2014	\$32.50	555170	73 LOGAN COUNTY CONSERVATION DISTRICT
45250	19501	3000001	10/15/2014	\$109.18	555170	71 LOGAN COUNTY CONSERVATION DISTRICT
45250	19501	3000001	10/15/2014	\$139.83	555170	86 LOGAN COUNTY CONSERVATION DISTRICT
45250	19501	3000001	10/15/2014	\$250.00	555170	92 LOGAN COUNTY CONSERVATION DISTRICT
45250	19501	3000001	10/15/2014	\$700.00	555170	61 LOGAN COUNTY CONSERVATION DISTRICT
45250	19501	3000001	10/15/2014	\$1,952.50	555170	9 LOGAN COUNTY CONSERVATION DISTRICT
45250	19501	3000001	10/15/2014	\$2,819.42	555170	5 LOGAN COUNTY CONSERVATION DISTRICT
45250	19501	3000001	10/15/2014	\$3,444.80	555170	94 LOGAN COUNTY CONSERVATION DISTRICT
45251	19501	3000001	10/15/2014	\$41.17	555170	20 GARVIN CONSERVATION DISTRICT
45251	19501	3000001	10/15/2014	\$49.65	555170	71 GARVIN CONSERVATION DISTRICT
45251	19501	3000001	10/15/2014	\$82.94	555170	79 GARVIN CONSERVATION DISTRICT
45251	19501	3000001	10/15/2014	\$120.85	555170	72 GARVIN CONSERVATION DISTRICT
45251	19501	3000001	10/15/2014	\$2,337.29	555170	2 GARVIN CONSERVATION DISTRICT
45251	19501	3000001	10/15/2014	\$2,550.43	555170	6 GARVIN CONSERVATION DISTRICT
45252	19501	3000001	10/15/2014	\$35.00	555170	63 WASHITA COUNTY CONSERVATION DISTRICT
45252	19501	3000001	10/15/2014	\$71.61	555170	72 WASHITA COUNTY CONSERVATION DISTRICT
45252	19501	3000001	10/15/2014	\$83.92	555170	26 WASHITA COUNTY CONSERVATION DISTRICT
45252	19501	3000001	10/15/2014	\$100.48	555170	71 WASHITA COUNTY CONSERVATION DISTRICT
45252	19501	3000001	10/15/2014	\$139.83	555170	86 WASHITA COUNTY CONSERVATION DISTRICT
45252	19501	3000001	10/15/2014	\$325.00	555170	92 WASHITA COUNTY CONSERVATION DISTRICT
45252	19501	3000001	10/15/2014	\$1,088.00	555170	84 WASHITA COUNTY CONSERVATION DISTRICT
45252	19501	3000001	10/15/2014	\$1,968.37	555170	9 WASHITA COUNTY CONSERVATION DISTRICT
45252	19501	3000001	10/15/2014	\$2,693.76	555170	11 WASHITA COUNTY CONSERVATION DISTRICT
45252	19501	3000001	10/15/2014	\$3,096.70	555170	6 WASHITA COUNTY CONSERVATION DISTRICT
45253	19501	3000001	10/17/2014	\$52.26	555170	81 GARFIELD CO CONSERVATION DISTRICT
45253	19501	3000001	10/17/2014	\$59.97	555170	20 GARFIELD CO CONSERVATION DISTRICT
45253	19501	3000001	10/17/2014	\$79.99	555170	21 GARFIELD CO CONSERVATION DISTRICT
45253	19501	3000001	10/17/2014	\$88.66	555170	24 GARFIELD CO CONSERVATION DISTRICT
45253	19501	3000001	10/17/2014	\$150.27	555170	71 GARFIELD CO CONSERVATION DISTRICT
45253	19501	3000001	10/17/2014	\$1,894.19	555170	84 GARFIELD CO CONSERVATION DISTRICT
45253	19501	3000001	10/17/2014	\$1,941.58	555170	1 GARFIELD CO CONSERVATION DISTRICT
45254	19501	3000001	10/15/2014	\$67.75	555170	82 DEER CREEK CONSERVATION DISTRICT
45254	19501	3000001	10/15/2014	\$112.00	555170	67 DEER CREEK CONSERVATION DISTRICT
45254	19501	3000001	10/15/2014	\$139.83	555170	86 DEER CREEK CONSERVATION DISTRICT
45254	19501	3000001	10/15/2014	\$147.75	555170	82 DEER CREEK CONSERVATION DISTRICT
45254	19501	3000001	10/15/2014	\$263.83	555170	12 DEER CREEK CONSERVATION DISTRICT
45254	19501	3000001	10/15/2014	\$2,137.87	555170	11 DEER CREEK CONSERVATION DISTRICT
45254	19501	3000001	10/15/2014	\$2,529.59	555170	5 DEER CREEK CONSERVATION DISTRICT
45255	19501	3000001	10/15/2014	\$375.00	555170	92 GARVIN CONSERVATION DISTRICT
45256	19501	3000001	10/15/2014	\$23.24	555170	81 UPPER WASHITA CONSERVATION DISTRICT
45256	19501	3000001	10/15/2014	\$59.09	555170	82 UPPER WASHITA CONSERVATION DISTRICT
45256	19501	3000001	10/15/2014	\$139.83	555170	86 UPPER WASHITA CONSERVATION DISTRICT
45256	19501	3000001	10/15/2014	\$256.96	555170	71 UPPER WASHITA CONSERVATION DISTRICT
45256	19501	3000001	10/15/2014	\$300.00	555170	92 UPPER WASHITA CONSERVATION DISTRICT
45256	19501	3000001	10/15/2014	\$400.91	555170	80 UPPER WASHITA CONSERVATION DISTRICT
45256	19501	3000001	10/15/2014	\$1,550.16	555170	12 UPPER WASHITA CONSERVATION DISTRICT
45256	19501	3000001	10/15/2014	\$3,003.77	555170	5 UPPER WASHITA CONSERVATION DISTRICT
45263	19501	3000001	10/17/2014	\$35.00	555170	71 PAWNEE COUNTY CONSERVATION DISTRICT
45263	19501	3000001	10/17/2014	\$60.00	555170	26 PAWNEE COUNTY CONSERVATION DISTRICT
45263	19501	3000001	10/17/2014	\$80.64	555170	69 PAWNEE COUNTY CONSERVATION DISTRICT

OKLAHOMA CONSERVATION COMMISSION
CLAIMS REGISTER BY PROGRAM
FOR THE PERIOD OF SEPTEMBER 17, 2014 THRU OCTOBER 20, 2014

Voucher	Fund Class	Department	Date	Amount	Account	Payee
45263	19501	3000001	10/17/2014	\$88.53	555170	26 PAWNEE COUNTY CONSERVATION DISTRICT
45263	19501	3000001	10/17/2014	\$139.83	555170	86 PAWNEE COUNTY CONSERVATION DISTRICT
45263	19501	3000001	10/17/2014	\$225.00	555170	92 PAWNEE COUNTY CONSERVATION DISTRICT
45263	19501	3000001	10/17/2014	\$688.96	555170	12 PAWNEE COUNTY CONSERVATION DISTRICT
45263	19501	3000001	10/17/2014	\$2,340.61	555170	1 PAWNEE COUNTY CONSERVATION DISTRICT
45264	19501	3000001	10/17/2014	\$1,614.75	555170	94 LEFLORE COUNTY CONSERVATION DISTRICT
45265	19501	3000001	10/17/2014	\$325.00	555170	92 LEFLORE COUNTY CONSERVATION DISTRICT
45265	19501	3000001	10/17/2014	\$2,388.34	555170	2 LEFLORE COUNTY CONSERVATION DISTRICT
45265	19501	3000001	10/17/2014	\$3,767.47	555170	5 LEFLORE COUNTY CONSERVATION DISTRICT
45266	19501	3000001	10/17/2014	\$45.30	555170	71 LITTLE RIVER CONSERVATION DISTRICT
45266	19501	3000001	10/17/2014	\$91.88	555170	11 LITTLE RIVER CONSERVATION DISTRICT
45266	19501	3000001	10/17/2014	\$156.93	555170	26 LITTLE RIVER CONSERVATION DISTRICT
45266	19501	3000001	10/17/2014	\$725.00	555170	11 LITTLE RIVER CONSERVATION DISTRICT
45266	19501	3000001	10/17/2014	\$1,364.87	555170	12 LITTLE RIVER CONSERVATION DISTRICT
45266	19501	3000001	10/17/2014	\$3,166.98	555170	5 LITTLE RIVER CONSERVATION DISTRICT
45267	19501	3000001	10/17/2014	\$47.58	555170	71 CHEROKEE COUNTY CONSERVATION DISTRICT
45267	19501	3000001	10/17/2014	\$70.30	555170	20 CHEROKEE COUNTY CONSERVATION DISTRICT
45267	19501	3000001	10/17/2014	\$90.00	555170	63 CHEROKEE COUNTY CONSERVATION DISTRICT
45267	19501	3000001	10/17/2014	\$325.00	555170	92 CHEROKEE COUNTY CONSERVATION DISTRICT
45267	19501	3000001	10/17/2014	\$2,141.93	555170	11 CHEROKEE COUNTY CONSERVATION DISTRICT
45268	19501	3000001	10/17/2014	\$78.42	555170	71 PITTSBURG COUNTY CONSERVATION DISTRICT
45268	19501	3000001	10/17/2014	\$1,311.18	555170	12 PITTSBURG COUNTY CONSERVATION DISTRICT
45268	19501	3000001	10/17/2014	\$2,116.39	555170	1 PITTSBURG COUNTY CONSERVATION DISTRICT
45268	19501	3000001	10/17/2014	\$3,289.72	555170	5 PITTSBURG COUNTY CONSERVATION DISTRICT
45269	19501	3000001	10/17/2014	\$503.00	555170	80 OKFUSKEE COUNTY CONSERVATION DISTRICT
45269	19501	3000001	10/17/2014	\$2,583.47	555170	6 OKFUSKEE COUNTY CONSERVATION DISTRICT
45269	19501	3000001	10/17/2014	\$2,611.23	555170	2 OKFUSKEE COUNTY CONSERVATION DISTRICT
45270	19501	3000001	10/17/2014	\$139.83	555170	86 GRANT COUNTY CONSERVATION DISTRICT
45270	19501	3000001	10/17/2014	\$300.00	555170	92 GRANT COUNTY CONSERVATION DISTRICT
45270	19501	3000001	10/17/2014	\$778.02	555170	26 GRANT COUNTY CONSERVATION DISTRICT
45270	19501	3000001	10/17/2014	\$1,982.42	555170	9 GRANT COUNTY CONSERVATION DISTRICT
45270	19501	3000001	10/17/2014	\$2,172.10	555170	1 GRANT COUNTY CONSERVATION DISTRICT
45274	19501	3000001	10/17/2014	\$275.00	555170	92 COTTON COUNTY CONSERVATION DISTRICT
45274	19501	3000001	10/17/2014	\$2,119.33	555170	1 COTTON COUNTY CONSERVATION DISTRICT
45274	19501	3000001	10/17/2014	\$2,999.63	555170	5 COTTON COUNTY CONSERVATION DISTRICT
45275	19501	3000001	10/17/2014	\$28.09	555170	71 KAY COUNTY CONSERVATION DISTRICT
45275	19501	3000001	10/17/2014	\$75.00	555170	76 KAY COUNTY CONSERVATION DISTRICT
45275	19501	3000001	10/17/2014	\$139.83	555170	86 KAY COUNTY CONSERVATION DISTRICT
45275	19501	3000001	10/17/2014	\$200.00	555170	72 KAY COUNTY CONSERVATION DISTRICT
45275	19501	3000001	10/17/2014	\$357.84	555170	69 KAY COUNTY CONSERVATION DISTRICT
45275	19501	3000001	10/17/2014	\$2,451.92	555170	7 KAY COUNTY CONSERVATION DISTRICT
45275	19501	3000001	10/17/2014	\$2,813.43	555170	5 KAY COUNTY CONSERVATION DISTRICT
45275	19501	3000001	10/17/2014	\$2,902.60	555170	2 KAY COUNTY CONSERVATION DISTRICT
45276	19501	3000001	10/17/2014	\$750.00	555170	61 CENTRAL N CANADIAN RIVER CONSERVATION
45276	19501	3000001	10/17/2014	\$1,328.44	555170	9 CENTRAL N CANADIAN RIVER CONSERVATION
45276	19501	3000001	10/17/2014	\$1,952.57	555170	1 CENTRAL N CANADIAN RIVER CONSERVATION
45277	19501	3000001	10/17/2014	\$5.34	555170	20 WOODWARD COUNTY CONSERVATION DISTRICT
45277	19501	3000001	10/17/2014	\$19.60	555170	72 WOODWARD COUNTY CONSERVATION DISTRICT
45277	19501	3000001	10/17/2014	\$94.17	555170	71 WOODWARD COUNTY CONSERVATION DISTRICT
45277	19501	3000001	10/17/2014	\$112.49	555170	79 WOODWARD COUNTY CONSERVATION DISTRICT
45277	19501	3000001	10/17/2014	\$579.88	555170	26 WOODWARD COUNTY CONSERVATION DISTRICT

**OKLAHOMA CONSERVATION COMMISSION
CLAIMS REGISTER BY PROGRAM
FOR THE PERIOD OF SEPTEMBER 17, 2014 THRU OCTOBER 20, 2014**

Voucher	Fund Class	Department	Date	Amount	Account	Payee
---------	------------	------------	------	--------	---------	-------

45277	19501	3000001	10/17/2014	\$5,416.40	555170	12 WOODWARD COUNTY CONSERVATION DISTRICT
45278	19501	3000001	10/17/2014	\$178.08	555170	69 WOODWARD COUNTY CONSERVATION DISTRICT
45279	19501	3000001	10/17/2014	\$250.00	555170	92 WOODWARD COUNTY CONSERVATION DISTRICT
45282	19501	3000001	10/20/2014	\$225.00	555170	92 ALFALFA COUNTY CONSERVATION DISTRICT
45282	19501	3000001	10/20/2014	\$2,104.03	555170	1 ALFALFA COUNTY CONSERVATION DISTRICT
45283	19501	3000001	10/20/2014	\$20.18	555170	72 CIMARRON COUNTY CONSERVATION DISTRICT
45283	19501	3000001	10/20/2014	\$88.69	555170	71 CIMARRON COUNTY CONSERVATION DISTRICT
45283	19501	3000001	10/20/2014	\$116.26	555170	12 CIMARRON COUNTY CONSERVATION DISTRICT
45283	19501	3000001	10/20/2014	\$139.83	555170	86 CIMARRON COUNTY CONSERVATION DISTRICT
45283	19501	3000001	10/20/2014	\$216.70	555170	60 CIMARRON COUNTY CONSERVATION DISTRICT
45283	19501	3000001	10/20/2014	\$219.16	555170	20 CIMARRON COUNTY CONSERVATION DISTRICT
45283	19501	3000001	10/20/2014	\$250.00	555170	92 CIMARRON COUNTY CONSERVATION DISTRICT
45283	19501	3000001	10/20/2014	\$527.05	555170	61 CIMARRON COUNTY CONSERVATION DISTRICT
45283	19501	3000001	10/20/2014	<u>\$2,656.57</u>	555170	3 CIMARRON COUNTY CONSERVATION DISTRICT

\$540,614.48 Field Services

Conservation Education

45136	19501	3000004	10/3/2014	\$486.00	522130	SULPHUR MOTOR INN LLC
45137	19501	3000004	10/3/2014	\$243.00	522130	SULPHUR MOTOR INN LLC
45138	19501	3000004	10/3/2014	\$162.00	522130	SULPHUR MOTOR INN LLC
45139	19501	3000004	10/3/2014	\$81.00	522130	SULPHUR MOTOR INN LLC
45140	19501	3000004	10/3/2014	\$81.00	522130	SULPHUR MOTOR INN LLC
45175	19501	3000004	10/8/2014	\$166.00	522130	AUTHORITY ORDER-PCARD
45175	19501	3000004	10/8/2014	\$88.94	536130	AUTHORITY ORDER-PCARD
45175	19501	3000004	10/8/2014	\$28.63	536140	AUTHORITY ORDER-PCARD
45175	19501	3000004	10/8/2014	<u>\$452.61</u>	536190	AUTHORITY ORDER-PCARD

\$1,789.18 Conservation Education

District Services

45002	40000	3000005	9/17/2014	\$974.50	555170	99 LEFLORE COUNTY CONSERVATION DISTRICT
45088	19501	3000005	9/25/2014	\$397.00	522150	FBM HOLDINGS LLC
45112	19501	3000005	9/30/2014	\$29.68	521210	KNAUF OWEN LISA R
45112	19501	3000005	9/30/2014	\$204.00	521230	KNAUF OWEN LISA R
45112	19501	3000005	9/30/2014	\$92.00	521250	KNAUF OWEN LISA R
45135	40000	3000005	10/3/2014	\$18,100.00	555170	99 OKMULGEE COUNTY CONSERVATION DISTRICT
45224	40000	3000005	10/14/2014	<u>\$1,034.92</u>	555170	99 OKLAHOMA COUNTY CONSERVATION DISTRICT

\$20,832.10 District Services

Abandoned Mine Land Reclamation

44995	40000	4000005	10/3/2014	\$55.88	533120	OFFICE OF MANAGEMENT & ENTERPRISE SVCS
45039	40000	4000005	9/19/2014	\$235,318.59	546210	WW EXCAVATING LLC
45041	40000	4000005	9/19/2014	\$23.50	531250	OKLAHOMA TAX COMMISSION
45066	40000	4000005	9/22/2014	\$10,800.00	515240	GUERNSEY
45070	40000	4000005	9/22/2014	\$40.00	555170	88 ROGERS COUNTY CONSERVATION DISTRICT
45107	40000	4000001	9/30/2014	\$26.88	521210	SHARP WILLIAM M

**OKLAHOMA CONSERVATION COMMISSION
CLAIMS REGISTER BY PROGRAM
FOR THE PERIOD OF SEPTEMBER 17, 2014 THRU OCTOBER 20, 2014**

Voucher	Fund Class	Department	Date	Amount	Account	Payee
45107	40000	4000001	9/30/2014	\$280.00	521230	SHARP WILLIAM M
45107	40000	4000001	9/30/2014	\$74.00	521250	SHARP WILLIAM M
45114	40000	4000001	9/30/2014	\$31.36	521210	IRETON NORA D
45114	40000	4000001	9/30/2014	\$280.00	521230	IRETON NORA D
45114	40000	4000001	9/30/2014	\$80.00	521250	IRETON NORA D
45134	40000	4000001	10/14/2014	\$23.52	521210	TOOLE ROBERT W
45134	40000	4000001	10/14/2014	\$266.00	521230	TOOLE ROBERT W
45134	40000	4000001	10/14/2014	\$50.00	521240	TOOLE ROBERT W
45134	40000	4000001	10/14/2014	\$91.00	521250	TOOLE ROBERT W
45175	40000	4000001	10/8/2014	\$581.63	522130	AUTHORITY ORDER-PCARD
45175	40000	4000001	10/8/2014	\$1,163.26	522130	AUTHORITY ORDER-PCARD
45175	40000	4000001	10/8/2014	\$5.98	536130	AUTHORITY ORDER-PCARD
45175	40000	4000001	10/8/2014	\$69.34	536140	AUTHORITY ORDER-PCARD
45175	40000	4000001	10/8/2014	\$63.36	542120	AUTHORITY ORDER-PCARD
45182	40000	4000005	10/10/2014	\$71.19	521110	HAMILTON ARNOLD L
45184	40000	4000005	10/10/2014	\$18.99	555170	99 ROGERS COUNTY CONSERVATION DISTRICT
45187	40000	4000005	10/10/2014	\$40.00	555170	88 ROGERS COUNTY CONSERVATION DISTRICT
45190	40000	4000005	10/10/2014	\$425.20	534290	COMDATA
45190	40000	4000005	10/10/2014	\$47.30	537290	COMDATA

\$249,926.98 Abandoned Mine Land Reclamation

Water Quality

44995	40000	5000001	10/3/2014	\$245.72	522110	OFFICE OF MANAGEMENT & ENTERPRISE SVCS
44995	40000	5000001	10/3/2014	\$7,363.86	532140	OFFICE OF MANAGEMENT & ENTERPRISE SVCS
44995	40000	5000001	10/3/2014	\$7.40	533120	OFFICE OF MANAGEMENT & ENTERPRISE SVCS
44995	40000	5000001	10/3/2014	\$3,648.22	534290	OFFICE OF MANAGEMENT & ENTERPRISE SVCS
44995	40000	5000001	10/3/2014	\$232.36	534310	OFFICE OF MANAGEMENT & ENTERPRISE SVCS
45052	40000	5000001	9/24/2014	\$126.50	521120	PHILLIPS SHANON J
45053	40000	5000001	9/22/2014	\$57.50	521120	STACY BLANE W
45053	40000	5000001	9/22/2014	\$10.31	521140	STACY BLANE W
45054	40000	5000001	9/22/2014	\$84.00	521120	CARTER NATHAN R
45055	40000	5000001	9/22/2014	\$84.00	521120	CARTER NATHAN R
45057	40000	5000001	9/22/2014	\$600.00	555170	88 ADAIR COUNTY CONSERVATION DISTRICT #67
45058	40000	5000001	9/22/2014	\$600.00	555170	88 DELAWARE CO CONSERVATION DISTRICT
45060	40000	5000001	9/22/2014	\$123.31	555170	88 DELAWARE CO CONSERVATION DISTRICT
45062	40000	5000001	9/22/2014	\$450.00	522150	ASSOC OF CLEAN WATER ADMINISTRATORS
45065	40000	5000001	9/22/2014	\$2,610.00	555170	88 CHEROKEE COUNTY CONSERVATION DISTRICT
45072	40000	5000001	9/22/2014	\$200.00	555170	88 DEER CREEK CONSERVATION DISTRICT
45073	40000	5000001	9/22/2014	\$600.00	555170	88 CENTRAL N CANADIAN RIVER CONSERVATION
45074	40000	5000001	9/22/2014	\$300.00	555170	88 BLAINE COUNTY CONSERVATION DISTRICT
45075	40000	5000001	9/22/2014	\$300.00	555170	88 EAST CANADIAN COUNTY CONSERVATION DISTRICT
45085	40000	5000001	9/25/2014	\$159.75	521230	PHILLIPS SHANON J
45085	40000	5000001	9/25/2014	\$44.00	521240	PHILLIPS SHANON J
45085	40000	5000001	9/25/2014	\$21.00	521250	PHILLIPS SHANON J
45086	40000	5000001	9/25/2014	\$900.00	522150	RESOURCE INSTITUTE INC
45105	40000	5000001	9/30/2014	\$118.50	521120	MILLER CANDICE MARIE
45106	40000	5000001	9/30/2014	\$207.00	521120	CHEADLE CHERYL L
45106	40000	5000001	9/30/2014	\$9.00	521140	CHEADLE CHERYL L
45109	40000	5000001	9/30/2014	\$69.00	521120	LAMB JEANETTE M

**OKLAHOMA CONSERVATION COMMISSION
CLAIMS REGISTER BY PROGRAM
FOR THE PERIOD OF SEPTEMBER 17, 2014 THRU OCTOBER 20, 2014**

Voucher	Fund Class	Department	Date	Amount	Account	Payee
45109	40000	5000001	9/30/2014	\$26.22	521140	LAMB JEANETTE M
45110	40000	5000001	9/30/2014	\$57.50	521120	STACY BLANE W
45110	40000	5000001	9/30/2014	\$9.92	521140	STACY BLANE W
45113	40000	5000001	9/30/2014	\$69.44	521210	SCOTT GREGORY FISHER
45113	40000	5000001	9/30/2014	\$230.75	521230	SCOTT GREGORY FISHER
45113	40000	5000001	9/30/2014	\$34.75	521240	SCOTT GREGORY FISHER
45113	40000	5000001	9/30/2014	\$72.10	521250	SCOTT GREGORY FISHER
45117	40000	5000001	9/30/2014	\$250.00	522150	OKLAHOMA MUNICIPAL LEAGUE
45141	40000	5000001	10/3/2014	\$4,735.50	532110	JIM PARRACK
45175	40000	5000001	10/8/2014	\$1,590.40	522110	AUTHORITY ORDER-PCARD
45175	40000	5000001	10/8/2014	\$1,930.86	522130	AUTHORITY ORDER-PCARD
45175	40000	5000001	10/8/2014	\$152.79	531110	AUTHORITY ORDER-PCARD
45175	40000	5000001	10/8/2014	\$200.00	531260	AUTHORITY ORDER-PCARD
45175	40000	5000001	10/8/2014	\$430.99	533120	AUTHORITY ORDER-PCARD
45175	40000	5000001	10/8/2014	\$48.65	536110	AUTHORITY ORDER-PCARD
45175	40000	5000001	10/8/2014	\$352.96	536140	AUTHORITY ORDER-PCARD
45175	40000	5000001	10/8/2014	\$2,852.61	536190	AUTHORITY ORDER-PCARD
45175	40000	5000001	10/8/2014	\$1,187.27	537210	AUTHORITY ORDER-PCARD
45183	40000	5000001	10/10/2014	\$69.00	521120	CARTER NATHAN R
45185	40000	5000001	10/10/2014	\$112.79	531110	HACH CO
45185	40000	5000001	10/10/2014	\$5,732.45	537190	HACH CO
45186	40000	5000001	10/10/2014	\$200.00	555170	98 NORTH CADDO CONSERVATION DISTRICT
45188	40000	5000001	10/10/2014	\$27,064.00	515290	DEPT OF AGRICULTURE FOOD & FORESTRY
45190	40000	5000001	10/10/2014	\$467.14	534290	COMDATA
45191	40000	5000001	10/10/2014	\$1,372.74	555170	88 CREEK COUNTY CONSERVATION DISTRICT
45223	40000	5000001	10/14/2014	\$8,062.00	515450	SCENIC RIVERS COMMISSION
45286	40000	5000001	10/20/2014	\$55.05	537190	HACH CO
45287	40000	5000001	10/20/2014	<u>\$300.00</u>	555170	88 BLAINE COUNTY CONSERVATION DISTRICT

\$76,839.31 Water Quality

Cost Share - Locally Led

45022	25000	5000004	9/18/2014	\$1,000.00	554230	1 WAYNE HOFFMAN
45023	42514	5000004	9/18/2014	\$1,455.67	554230	23 JUNETTE LOGAN
45024	42514	5000004	9/18/2014	\$4,737.74	554230	40 GREG PENCE
45027	25000	5000004	9/18/2014	\$2,000.00	554230	1 GARY BOLIN
45044	25000	5000004	9/22/2014	\$2,000.00	554230	1 TERRY HIGGS
45045	25000	5000004	9/22/2014	\$1,333.00	554230	1 MARK CALAVAN
45046	25000	5000004	9/22/2014	\$3,000.00	554230	5 ROBERTA YOUNGBLOOD
45047	25000	5000004	9/22/2014	\$2,500.00	554230	1 DAVID GEORGE
45048	25000	5000004	9/22/2014	\$640.60	554230	13 RONALD CHANEY
45049	25000	5000004	9/22/2014	\$1,629.18	554230	21 BRIAN C KORNELE
45056	25000	5000004	9/22/2014	\$1,000.00	554230	1 KEVIN R HOLLOWAY
45059	25000	5000004	9/23/2014	\$242.19	554230	1 LARRY JAMES
45061	25000	5000004	9/22/2014	\$1,255.58	554230	28 WILLIE HOLADAY
45063	25000	5000004	9/22/2014	\$1,500.00	554230	28 BRYAN W THOMAS
45064	25000	5000004	9/22/2014	\$1,000.00	554230	28 ALBERTA BLISS
45096	25000	5000004	9/29/2014	\$1,368.68	554230	1 DAVID BRUCE
45097	25000	5000004	9/29/2014	\$1,175.00	554230	1 RANDALL PETERS
45098	25000	5000004	9/29/2014	\$2,627.65	554230	40 CARLA KROMER HOGGARD

**OKLAHOMA CONSERVATION COMMISSION
CLAIMS REGISTER BY PROGRAM
FOR THE PERIOD OF SEPTEMBER 17, 2014 THRU OCTOBER 20, 2014**

Voucher	Fund Class	Department	Date	Amount	Account	Payee
---------	------------	------------	------	--------	---------	-------

45118	25000	5000004	9/30/2014	\$1,242.00	554230	1 DAVID LEE FERDINAND
45158	25000	5000004	10/7/2014	\$2,000.00	554230	1 KWG PROPERTIES LLC
45159	25000	5000004	10/7/2014	\$3,000.00	554230	23 JEFF W DUNCAN
45160	42514	5000004	10/7/2014	\$2,145.28	554230	40 LOYD CHAMBERS TRUST
45172	25000	5000004	10/8/2014	\$1,500.00	554230	28 MARK KINKEL
45173	25000	5000004	10/8/2014	\$2,000.00	554230	1 DENNIS JONES
45174	25000	5000004	10/8/2014	\$748.44	554230	28 WILEY B HORN III
45216	25000	5000004	10/13/2014	\$1,500.00	554230	28 MARY F MCCORMICK
45217	25000	5000004	10/13/2014	\$500.00	554230	42 MARGIE HENDREN
45218	25000	5000004	10/13/2014	\$2,000.00	554230	23 RILEY RIDLING
45219	25000	5000004	10/13/2014	\$2,000.00	554230	21 MARY LOU MONTGOMERY
45272	25000	5000004	10/17/2014	\$1,250.00	554230	42 DAVID CHAMBERS
45280	25000	5000004	10/20/2014	\$1,125.00	554230	1 TOMMY WRIGHT
45281	25000	5000004	10/20/2014	<u>\$2,000.00</u>	554230	1 BOBBY COX

\$53,476.01 Cost Share - Locally Led

Cost Share - Priority Watershed

45029	25000	5000009	9/19/2014	\$11,662.09	554230	26 BOBBY L LANDRETH
45050	25000	5000009	9/22/2014	\$4,140.40	554230	9 SHARON MENZ
45092	25000	5000006	9/29/2014	\$955.20	554230	13 JAMES STEVEN HARP
45092	25000	5000006	9/29/2014	\$2,164.50	554230	22 JAMES STEVEN HARP
45093	25000	5000006	9/29/2014	\$2,363.70	554230	1 JERRY J KNIGHT
45094	25000	5000006	9/29/2014	\$5,288.00	554230	29 JULIE MARTINEZ
45095	25000	5000006	9/29/2014	\$3,812.26	554230	21 STEWARDSHIP ENTERPRISE LLC
45103	25000	5000006	9/29/2014	\$2,178.00	554230	34 CLEARVIEW FARMS
45119	25000	5000009	9/30/2014	\$2,769.18	554230	26 JEFF BOND
45120	25000	5000006	10/1/2014	\$3,500.00	554230	29 DAVID GUTHRIE
45121	25000	5000006	10/1/2014	\$3,500.00	554230	29 GARY STIDHAM
45122	25000	5000006	10/1/2014	\$3,500.00	554230	29 DEWAYNE HILL
45123	25000	5000006	10/1/2014	\$46.72	554230	23 JOHNNY PITTMAN
45123	25000	5000006	10/1/2014	\$975.00	554230	22 JOHNNY PITTMAN
45123	25000	5000006	10/1/2014	\$1,833.12	554230	5 JOHNNY PITTMAN
45123	25000	5000006	10/1/2014	\$2,093.60	554230	13 JOHNNY PITTMAN
45271	25000	5000006	10/17/2014	<u>\$138.00</u>	554230	34 MIKE LANGLEY

\$50,919.77 Cost Share - Priority Watershed

CREP

44995	25000	5000014	10/3/2014	\$737.49	534290	OFFICE OF MANAGEMENT & ENTERPRISE SVCS
44995	25000	5000014	10/3/2014	\$44.95	522110	OFFICE OF MANAGEMENT & ENTERPRISE SVCS
44995	25000	5000014	10/3/2014	\$801.00	532140	OFFICE OF MANAGEMENT & ENTERPRISE SVCS
45065	25000	5000014	9/22/2014	\$45.00	555170	88 CHEROKEE COUNTY CONSERVATION DISTRICT
45086	25000	5000014	9/25/2014	<u>\$450.00</u>	522150	RESOURCE INSTITUTE INC

\$2,078.44 CREP

**OKLAHOMA CONSERVATION COMMISSION
CLAIMS REGISTER BY PROGRAM
FOR THE PERIOD OF SEPTEMBER 17, 2014 THRU OCTOBER 20, 2014**

Voucher	Fund Class	Department	Date	Amount	Account	Payee
ISD Data Processing						
45025	40000	8800010	9/18/2014	\$60.00	531130	21 AT&T CORPORATION
45026	40000	8800010	9/18/2014	\$3.73	531130	21 AT&T CORPORATION
45076	19501	8800010	9/22/2014	\$212.50	532160	11 SHARP ELECTRONICS CORPORATION
45077	40000	8800010	9/22/2014	\$128.90	532160	51 SHARP ELECTRONICS CORPORATION
45078	40000	8800010	9/22/2014	\$128.80	532160	51 SHARP ELECTRONICS CORPORATION
45078	40000	8800010	9/22/2014	\$20.38	533140	51 SHARP ELECTRONICS CORPORATION
45087	40000	8800010	9/25/2014	\$446.50	532160	11 SHARP ELECTRONICS CORPORATION
45089	40000	8800010	9/29/2014	\$95.28	531130	21 AT&T CORPORATION
45090	40000	8800010	9/29/2014	\$147.62	531130	21 AT&T CORPORATION
45115	40000	8800010	9/30/2014	\$60.00	533140	11 FUZZELLS CALCULATOR CORNER INC
45155	19501	8800010	10/8/2014	\$182.00	515370	11 OFFICE OF MANAGEMENT & ENTERPRISE SVCS
45156	19501	8800010	10/8/2014	\$864.28	515370	11 OFFICE OF MANAGEMENT & ENTERPRISE SVCS
45157	40000	8800010	10/8/2014	\$4,112.46	515370	11 OFFICE OF MANAGEMENT & ENTERPRISE SVCS
45162	40000	8800010	10/7/2014	\$122.37	531130	21 AT&T CORPORATION
45175	40000	8800010	10/8/2014	\$27.35	531130	54 AUTHORITY ORDER-PCARD
45175	40000	8800010	10/8/2014	\$50.67	531130	15 AUTHORITY ORDER-PCARD
45175	40000	8800010	10/8/2014	\$124.77	531130	41 AUTHORITY ORDER-PCARD
45175	40000	8800010	10/8/2014	\$136.03	531130	14 AUTHORITY ORDER-PCARD
45175	40000	8800010	10/8/2014	\$177.42	531130	51 AUTHORITY ORDER-PCARD
45175	40000	8800010	10/8/2014	\$202.68	531130	21 AUTHORITY ORDER-PCARD
45175	40000	8800010	10/8/2014	\$281.00	541120	51 AUTHORITY ORDER-PCARD
45175	40000	8800010	10/8/2014	\$366.89	541120	51 AUTHORITY ORDER-PCARD
45175	40000	8800010	10/8/2014	\$2,249.65	541120	51 AUTHORITY ORDER-PCARD
45175	40000	8800010	10/8/2014	\$4,500.00	541120	51 AUTHORITY ORDER-PCARD
45175	40000	8800010	10/8/2014	\$199.99	541230	54 AUTHORITY ORDER-PCARD
45175	40000	8800010	10/8/2014	\$96.00	542120	21 AUTHORITY ORDER-PCARD
45192	40000	8800010	10/10/2014	\$60.00	533140	51 FUZZELLS CALCULATOR CORNER INC
45215	40000	8800010	10/13/2014	\$65.24	531130	21 AT&T CORPORATION
45220	40000	8800010	10/13/2014	\$1.90	531130	21 AT&T CORPORATION
45284	40000	8800010	10/20/2014	\$60.00	531130	21 AT&T CORPORATION
45289	19501	8800010	10/20/2014	\$212.50	532160	11 SHARP ELECTRONICS CORPORATION
45289	19501	8800010	10/20/2014	\$16.02	533140	11 SHARP ELECTRONICS CORPORATION
45289	40000	8800010	10/20/2014	\$183.39	533140	11 SHARP ELECTRONICS CORPORATION
45290	40000	8800010	10/20/2014	\$446.50	532160	11 SHARP ELECTRONICS CORPORATION
45290	40000	8800010	10/20/2014	\$103.18	533140	11 SHARP ELECTRONICS CORPORATION
45290	40000	8800010	10/20/2014	<u>\$466.61</u>	533140	11 SHARP ELECTRONICS CORPORATION

\$16,612.61 ISD Data Processing

\$2,009,544.16 Total Claims Paid



State of Oklahoma
Office of State Finance
Allotment Budget and Available Cash
As Of October 21, 2014

10/21/2014
2:58:35 PM
Page 1

Business

<u>Unit</u>	<u>Class</u>	<u>Dept</u>	<u>Bud Ref</u>	<u>Allocations</u>	<u>Pre Encumbered</u>	<u>Encumbered</u>	<u>Current Yr Exp</u>	<u>Prior Yr Exp</u>	<u>Allotment Budget</u>	<u>Available Cash</u>
64500										
	191									.00
	193									2,940,469.77
	19301	10	13	2,949,251.00	.00	.00	.00	2,948,949.07	301.93	
	19301	20	13	590,000.00	.00	.00	.00	590,000.00	.00	
	19301	30	13	6,022,433.00	.00	.00	.00	6,022,433.00	.00	
	19301	50	13	500,000.00	.00	.00	.00	500,000.00	.00	
	19312	20	15	3,000,000.00	.00	.00	59,832.16	.00	2,940,167.84	
				13,061,684.00			59,832.16	10,061,382.07	2,940,469.77	
	194									
	19401	10	14	2,887,037.00	.00	.00	7,251.59	2,879,785.41	.00	
	19401	20	14	590,000.00	.00	.00	5,056.20	584,943.80	.00	
	19401	30	14	6,454,647.00	.00	.00	739,666.60	5,714,980.40	.00	
	19401	50	14	500,000.00	.00	.00	.00	500,000.00	.00	
	19401	88	14	30,000.00	.00	.00	1,656.68	28,343.32	.00	
				10,461,684.00		0.00	753,631.07	9,708,052.93	0.00	



State of Oklahoma
Office of State Finance
Allotment Budget and Available Cash
As Of October 21, 2014

10/21/2014
2:58:35 PM
Page 2

Business

<u>Unit</u>	<u>Class</u>	<u>Dept</u>	<u>Bud Ref</u>	<u>Allocations</u>	<u>Pre Encumbered</u>	<u>Encumbered</u>	<u>Current Yr Exp</u>	<u>Prior Yr Exp</u>	<u>Allotment Budget</u>	<u>Available Cash</u>
64500										
195										943,410.63
19501	10	15		2,919,027.00	.00	1,532,476.59	894,852.94	.00	491,697.47	
19501	20	15		590,000.00	.00	2,422.00	130,585.73	.00	456,992.27	
19501	30	15		6,327,538.00	.00	4,135,681.94	1,343,846.89	.00	848,009.17	
19501	50	15		500,000.00	.00	.00	130,577.84	.00	369,422.16	
19501	88	15		30,000.00	.00	16,184.31	12,245.97	.00	1,569.72	
				10,366,565.00		5,686,764.84	2,512,109.37		2,167,690.79	
200										203,802.39
205										7,856.41
20500	10	13		15,456.00	.00	.00	.00	1,650.78	13,805.22	
20500	10	14		18,568.00	.00	.00	.00	922.93	17,645.07	
20500	10	15		3,500.00	.00	205.00	365.00	.00	2,930.00	
				37,524.00		205.00	365.00	2,573.71	34,380.29	
210										7.25
215										.42
21500	20	13		1,357,654.00	.00	.00	.00	1,357,654.00	.00	
				1,357,654.00		0.00		1,357,654.00		



State of Oklahoma
Office of State Finance
Allotment Budget and Available Cash
As Of October 21, 2014

10/21/2014
2:58:35 PM
Page 3

<u>Business</u>										
<u>Unit</u>	<u>Class</u>	<u>Dept</u>	<u>Bud Ref</u>	<u>Allocations</u>	<u>Pre Encumbered</u>	<u>Encumbered</u>	<u>Current Yr Exp</u>	<u>Prior Yr Exp</u>	<u>Allotment Budget</u>	<u>Available Cash</u>
64500										
	220									18,012.21
	22000	50	13	22,500.00	.00	.00	.00	8,387.82	14,112.18	
	22000	50	14	22,500.00	.00	.00	.00	717.35	21,782.65	
	22000	50	15	13,000.00	.00	.00	.00	.00	13,000.00	
				58,000.00				9,105.17	48,894.83	
	245									951,203.61
	24500	10	13	50,000.00	.00	132.66	.00	3,976.56	45,890.78	
	24500	10	14	50,000.00	.00	2,455.00	.00	.00	47,545.00	
	24500	10	15	1,000.00	.00	250.00	.00	.00	750.00	
	24500	20	14	705,468.00	.00	.00	.00	.00	705,468.00	
	24500	30	13	3,000.00	.00	.00	.00	.00	3,000.00	
	24500	30	14	52,433.00	.00	.00	.00	.00	52,433.00	
	24500	30	15	13,000.00	.00	.00	.00	.00	13,000.00	
	24500	50	13	50,000.00	.00	1,601.80	.00	26,317.98	22,080.22	
	24500	50	14	1,000,000.00	.00	6,460.80	14,104.50	5,524.97	973,909.73	
	24500	50	15	1,100,000.00	.00	796,695.50	.00	.00	303,304.50	
	24500	88	13	10,000.00	.00	6,484.33	.00	3,515.67	.00	
	24500	88	14	10,000.00	.00	.00	.00	.00	10,000.00	
	24500	88	15	10,000.00	.00	.00	.00	.00	10,000.00	
				3,054,901.00		814,080.09	14,104.50	39,335.18	2,187,381.23	



State of Oklahoma
Office of State Finance
Allotment Budget and Available Cash
As Of October 21, 2014

10/21/2014
2:58:35 PM
Page 4

<u>Business</u>										
<u>Unit</u>	<u>Class</u>	<u>Dept</u>	<u>Bud Ref</u>	<u>Allocations</u>	<u>Pre Encumbered</u>	<u>Encumbered</u>	<u>Current Yr Exp</u>	<u>Prior Yr Exp</u>	<u>Allotment Budget</u>	<u>Available Cash</u>
64500										
	250									4,182,970.19
	25000	30	13	700,243.00	.00	.00	.00	680,244.59	19,998.41	
	25000	30	14	788,310.00	.00	.00	120,756.31	667,553.69	.00	
	25000	30	15	788,310.00	.00	.00	672,182.68	.00	116,127.32	
	25000	50	13	2,350,000.00	.00	1,099.28	.00	2,062,015.70	286,885.02	
	25000	50	14	2,164,000.00	.00	8,481.30	441,704.83	999,990.64	713,823.23	
	25000	50	15	2,474,500.00	.00	20,861.48	81,534.47	.00	2,372,104.05	
	25000	88	13	3,000.00	.00	.00	.00	.26	2,999.74	
				9,268,363.00		30,442.06	1,316,178.29	4,409,804.88	3,511,937.77	



State of Oklahoma
Office of State Finance
Allotment Budget and Available Cash
As Of October 21, 2014

10/21/2014
2:58:35 PM
Page 5

Business

<u>Unit</u>	<u>Class</u>	<u>Dept</u>	<u>Bud Ref</u>	<u>Allocations</u>	<u>Pre Encumbered</u>	<u>Encumbered</u>	<u>Current Yr Exp</u>	<u>Prior Yr Exp</u>	<u>Allotment Budget</u>	<u>Available Cash</u>
64500										
	400									9,887,916.23
	40000	10	13	159,716.00	.00	7,744.55	.00	70,761.42	81,210.03	
	40000	10	14	285,432.00	.00	9,223.30	5,583.70	119,056.52	151,568.48	
	40000	10	15	81,001.00	.00	8,218.54	14,477.65	.00	58,304.81	
	40000	20	13	7,556,199.00	165,225.75	200,917.97	.00	3,978,866.97	3,211,188.31	
	40000	20	14	5,481,130.00	.00	3,635.62	132,806.08	2,322,913.07	3,021,775.23	
	40000	20	15	3,157,023.00	.00	113,547.25	532,692.38	.00	2,510,783.37	
	40000	30	13	1,994,726.00	.00	4,410.20	.00	1,579,351.67	410,964.13	
	40000	30	14	1,001,036.00	.00	8,390.64	(198,759.02)	830,895.71	360,508.67	
	40000	30	15	974,083.00	.00	2,456.95	40,463.87	.00	931,162.18	
	40000	40	13	4,806,557.00	.00	258,083.48	.00	2,348,213.39	2,200,260.13	
	40000	40	14	4,825,000.00	.00	62,273.67	102,692.58	2,203,336.54	2,456,697.21	
	40000	40	15	4,939,191.00	.00	324,425.45	428,802.27	.00	4,185,963.28	
	40000	50	13	4,962,290.00	138,352.00	501,320.51	.00	3,599,604.66	723,012.83	
	40000	50	14	6,201,896.00	59,000.00	409,090.16	258,394.61	3,383,053.00	2,092,358.23	
	40000	50	15	4,531,530.00	.00	1,086,046.28	531,518.07	.00	2,913,965.65	
	40000	88	13	534,560.00	3,855.83	91,160.71	495.00	176,824.75	262,223.71	
	40000	88	14	339,000.00	8,158.00	32,820.60	38,653.96	253,195.57	6,171.87	
	40000	88	15	330,500.00	2,244.45	105,955.84	66,555.58	.00	155,744.13	
				52,160,870.00	376,836.03	3,229,721.72	1,954,376.73	20,866,073.27	25,733,862.25	
	405									.00



State of Oklahoma
Office of State Finance
Allotment Budget and Available Cash
As Of October 21, 2014

10/21/2014
2:58:35 PM
Page 6

<u>Business</u>										
<u>Unit</u>	<u>Class</u>	<u>Dept</u>	<u>Bud Ref</u>	<u>Allocations</u>	<u>Pre Encumbered</u>	<u>Encumbered</u>	<u>Current Yr Exp</u>	<u>Prior Yr Exp</u>	<u>Allotment Budget</u>	<u>Available Cash</u>
64500										
	415									2,950,581.04
	41500	20	13	1,962,101.00	.00	454.91	.00	157,770.50	1,803,875.59	
	41500	20	14	466,706.00	.00	4,193.17	(615.92)	182,118.65	281,010.10	
				2,428,807.00		4,648.08	615.92	339,889.15	2,084,885.69	
	424									.69
	425									312,027.95
	42514	50	14	300,000.00	.00	.00	53,257.98	7,568.79	239,173.23	
	42514	50	15	300,000.00	.00	.00	2,145.28	.00	297,854.72	
				600,000.00			55,403.26	7,568.79	537,027.95	
	490									1,168,632.05
	49000	20	13	1,625,000.00	.00	61,574.18	.00	1,438,939.19	124,486.63	
	49000	20	14	941,135.00	.00	.00	.00	100.00	941,035.00	
	49000	20	15	1,900,000.00	.00	.00	.00	.00	1,900,000.00	
	49000	30	13	75,000.00	.00	.00	.00	43,066.99	31,933.01	
	49000	30	14	28,080.00	.00	.00	.00	.00	28,080.00	
	49000	50	13	1,695,000.00	.00	.63	.00	1,398,085.49	296,913.88	
				6,264,215.00		61,574.81		2,880,191.67	3,322,448.52	
	994									(80.55)



State of Oklahoma
Office of State Finance
Allotment Budget and Available Cash
As Of October 21, 2014

10/21/2014
2:58:35 PM
Page 7

<u>Business</u>	<u>Unit</u>	<u>Class</u>	<u>Dept</u>	<u>Bud Ref</u>	<u>Allocations</u>	<u>Pre Encumbered</u>	<u>Encumbered</u>	<u>Current Yr Exp</u>	<u>Prior Yr Exp</u>	<u>Allotment Budget</u>	<u>Available Cash</u>
Business Unit Totals					109,120,267.00	376,836.03	9,827,436.60	6,665,384.46	49,681,630.82	42,568,979.09	23,566,810.29

**Cardholder Statement with
Allocation & description**

Card One of: SHERYL GIBSON (2224) or KELLY MOCKABEE (8642) or
BROOKS TRAMELL (4510)
Company Name State of Oklahoma
Post Date Between 2014-09-01 00:00:00 and 2014-09-30 00:00:00
Report Owner Coffman, Steven
Report Time 2014-10-21 15:39:53
Transaction Type One of: Cash advance or Misc Credit or Misc Debit or Purchase

CH Full Name

Card Last 4 Digits

Txn Number

Vendor Name

GL Allocation

Comments

Item Exp Cat Comment

Purchase Date

Total Amount

SW Contract #

Receipts Uploaded

Post Date

Alloc Amount

Item Description

Exp Cat Name

Gibson, Sheryl

2224

TXN00531338

08/29/2014

09/01/2014

LAKE MURRAY LODGE-WEB

132.43

132.43

522130-1000-40000-5000001-664600000----
64500-6459003941-001-001-001

No

LAKE MURRAY LODGE-WEB - Phillips, 110180,
Capstone, Designated
Statewide Contract #

TXN00531340

08/30/2014

09/01/2014

DMI DELL K-12/GOVT

2,249.65

2,249.65

541120-1000-40000-8800010-109020000---51-
64500-6459003942-001-001-001

No

DMI DELL K-12/GOVT - RUGGED LAPTOP
Statewide Contract #

TXN00532966

09/03/2014

09/05/2014

HOLIDAY INNS

83.00

83.00

522130-1000-40000-5000001-664600000----
64500-6459003941-001-001-001

No

HOLIDAY INNS - L.Moore, 107783, poteau, 1
night, water sampling, GSA
Statewide Contract #

TXN00534163

09/08/2014

09/09/2014

Amazon.com

27.22

27.22

542120-1000-40000-4000001-152520000----
64500-6459003941-009-001-001

No

Amazon.com - Dust Bowl Book
Statewide Contract #

Coffman, Steven

1 of 17

2014-10-21 15:39:53

Exhibit 1

November 3, 2014

CH Full Name

Card Last 4 Digits

Txn Number

Vendor Name

GL Allocation

Comments

Item Exp Cat Comment

Purchase Date

Total Amount

SW Contract #

Receipts Uploaded

Post Date

Alloc Amount

Item Description

Exp Cat Name

TXN00534164

AMAZON MKTPLACE PMTS

542120-1000-40000-4000001-152520000----

64500--6459003941-009-001-001

09/08/2014

36.14

No

09/09/2014

36.14

AMAZON MKTPLACE PMTS - dust bowl movie
and thunder shirt
Statewide Contract #

TXN00536108

JOURNYHSE SCOTT

522110-1000-40000-5000001-664600000----

64500--6459003941-001-001-001

09/11/2014

25.00

No

09/12/2014

25.00

JOURNYHSE SCOTT - Purchase
Statewide Contract #

TXN00536110

JOURNYHSE PHILLIPS

522110-1000-40000-5000001-664600000----

64500--6459003941-001-001-001

09/11/2014

25.00

No

09/12/2014

25.00

JOURNYHSE PHILLIPS - Purchase
Statewide Contract #

TXN00537185

AMERICAN AI 0017492081230

522110-1000-40000-5000001-664600000----

64500--6459003941-001-001-001

09/11/2014

671.20

No

09/15/2014

671.20

AMERICAN AI 0017492081230 - Phillips,
Washington DC, Testimony, GSA, 2 nights
Statewide Contract #

TXN00537187

AMERICAN AI 0017492081231

522110-1000-40000-5000001-664600000----

64500--6459003941-001-001-001

09/11/2014

869.20

No

09/15/2014

869.20

AMERICAN AI 0017492081231 - Scott,
Washington DC, 3 nights, testimony, GSA
Statewide Contract #

CH Full Name

Card Last 4 Digits

Txn Number

Vendor Name

GL Allocation

Comments

Item Exp Cat Comment

Purchase Date

Total Amount

SW Contract #

Receipts Uploaded

Post Date

Alloc Amount

Item Description

Exp Cat Name

TXN00537189

09/12/2014

09/15/2014

OFFICEMAX CT IN#138360

299.00

299.00

536140-1000-19501-1000001-----64500--
6459003941-002-001-001OFFICEMAX CT IN#138360 - Paper
Statewide Contract #

No

TXN00537190

09/11/2014

09/15/2014

BELLE STR VIEW LODGE-WEB

78.00

78.00

522130-1000-40000-5000001-664600000----
64500--6459003941-001-001-001BELLE STR VIEW LODGE-WEB - miller, 191166,
1 night, meeting, Wilburton, GSA
Statewide Contract #

No

TXN00538229

09/16/2014

09/17/2014

AMAZON MKTPLACE PMTS

96.00

96.00

542120-1000-40000-8800010-109020000----
64500--6459003942-001-001-001AMAZON MKTPLACE PMTS - Printer
Statewide Contract #

No

TXN00538886

09/17/2014

09/18/2014

COMFORT SUITES

85.00

85.00

522130-1000-40000-5000001-664600000----
64500--6459003941-001-001-001COMFORT SUITES - stacy, 255056. Elk City,
water sampling, 1 night, GSA
Statewide Contract #

No

TXN00538887

09/17/2014

09/18/2014

RK BLACK INC

4,500.00

4,500.00

541120-1000-40000-8800010-664600000----
64500--6459003942-001-001-004RK BLACK INC - Printer
Statewide Contract #

No

CH Full Name

Card Last 4 Digits

Txn Number

Vendor Name

GL Allocation

Comments

Item Exp Cat Comment

Purchase Date

Total Amount

SW Contract #

Receipts Uploaded

Post Date

Alloc Amount

Item Description

Exp Cat Name

TXN00540416

09/20/2014

09/22/2014

MARRIOTT 337M5 GREENBELT

729.27

729.27

522130-1000-40000-5000001-664600000----
64500--6459003941-001-001-001MARRIOTT 337M5 GREENBELT - Scott, 268329,
Washington DC, testimony, 3 nights, GSA

No

Statewide Contract #

TXN00540419

09/20/2014

09/22/2014

MARRIOTT 337M5 GREENBELT

486.18

486.18

522130-1000-40000-5000001-664600000----
64500--6459003941-001-001-001MARRIOTT 337M5 GREENBELT - Phillips,
110180, Washington DC, Testimony, 2 nights,
GSA

No

Statewide Contract #

TXN00540761

09/19/2014

09/23/2014

SUPER 8 MOTELS

49.99

49.99

522130-1000-40000-5000001-664600000----
64500--6459003941-001-001-001SUPER 8 MOTELS - Carnott, 162991, 1 night,
conference, OKC, GSA

No

Statewide Contract #

TXN00541361

09/23/2014

09/24/2014

BEST WESTERN LAWTON HTL/C

87.68

87.68

522130-1000-40000-5000001-664600000----
64500--6459003941-001-001-001BEST WESTERN LAWTON HTL/C -Stacy,
255056, Lawton, 1 night, water sampling, GSA

No

Statewide Contract #

TXN00541978

09/23/2014

09/25/2014

HAMPTON INNS

83.00

83.00

522130-1000-40000-5000001-664600000----
64500--6459003941-001-001-001HAMPTON INNS - Lamb, 238037, Altus, 1 night,
water sampling, GSA

No

Statewide Contract #

CH Full Name

Card Last 4 Digits

Txn Number

Vendor Name

GL Allocation

Comments

Item Exp Cat Comment

Purchase Date

Total Amount

SW Contract

Receipts Uploaded

Post Date

Alloc Amount

Item Description

Exp Cat Name

TXN00541979

09/23/2014

09/25/2014

SHERATON

581.63

581.63

522130-1000-40000-4000001-664600000----
64500-6459003941-009-001-001

No

SHERATON - Toole, 105178, 4 nights, Columbus,
OH, conference, designated
Statewide Contract #

TXN00541980

09/23/2014

09/25/2014

SHERATON

581.63

581.63

522130-1000-40000-4000001-152520000----
64500-6459003941-009-001-001

No

SHERATON - Sharp, 104089, 4 nights, Columbus
OH, conference, designated
Statewide Contract #

TXN00541981

09/24/2014

09/25/2014

BEST WESTERN LAWTON HTL/C

(10.68)

(10.68)

522130-1000-40000-5000001-664600000----
64500-6459003941-001-001-001

No

BEST WESTERN LAWTON HTL/C - blane tax
credit
Statewide Contract #

TXN00541982

09/23/2014

09/25/2014

SHERATON

581.63

581.63

522130-1000-40000-4000001-152520000----
64500-6459003941-009-001-001

No

SHERATON - ireton, 108256, 4 nights, Columbus
OH, conference, designated
Statewide Contract #

TXN00542568

09/23/2014

09/26/2014

COMFORT INN ARDMORE

77.00

77.00

522130-1000-40000-5000001-664600000----
64500-6459003941-001-001-001

No

COMFORT INN ARDMORE - Carter, water
samples, Ardmore, 1 night, GSA
Statewide Contract #

CH Full Name

Card Last 4 Digits

Txn Number

Vendor Name

GL Allocation

Comments

Item Exp Cat Comment

Purchase Date

Total Amount

SW Contract #

Receipts Uploaded

Post Date

Alloc Amount

Item Description

Exp Cat Name

TXN00542569

DMI DELL K-12/GOVT

541120-1000-40000-8800010-664600000---51-
64500--6459003942-001-001-003

09/26/2014

366.89

No

09/26/2014

366.89

DMI DELL K-12/GOVT - monitor
Statewide Contract #

TXN00543580

AT&T BILL PAYMENT

531130-1000-40000-8800010-109020000---21-
64500--6459003942-001-001-001

09/25/2014

918.91

No

09/29/2014

202.68

AT&T BILL PAYMENT - cell phones
Statewide Contract #

TXN00543580

AT&T BILL PAYMENT

531130-1000-40000-8800010-109020000---14-
64500--6459003942-001-001-001

09/25/2014

918.91

No

09/29/2014

136.03

AT&T - cell phones

TXN00543580

AT&T BILL PAYMENT

531130-1000-40000-8800010-109020000---15-
64500--6459003942-001-001-001

09/25/2014

918.91

No

09/29/2014

50.67

AT&T - cell phones

TXN00543580

AT&T BILL PAYMENT

531130-1000-40000-8800010-664600000---54-
64500--6459003942-001-001-003

09/25/2014

918.91

No

09/29/2014

27.35

AT&T - cell phones

CH Full Name

Card Last 4 Digits

Txn Number

Purchase Date

Post Date

Vendor Name

Total Amount

Alloc Amount

GL Allocation

SW Contract #

Item Description

Comments

Receipts Uploaded

Exp Cat Name

Item Exp Cat Comment

TXN00543580

09/25/2014

09/29/2014

AT&T BILL PAYMENT

918.91

199.99

541230-1000-40000-8800010-664600000---54-
64500--6459003942-001-001-003

AT&T - cell phones

No

TXN00543580

09/25/2014

09/29/2014

AT&T BILL PAYMENT

918.91

177.42

531130-1000-40000-8800010-664600000---51-
64500--6459003942-001-001-003

AT&T - cell phones

No

TXN00543580

09/25/2014

09/29/2014

AT&T BILL PAYMENT

918.91

124.77

531130-1000-40000-8800010-152520000---41-
64500--6459003942-001-001-002

AT&T - cell phones

No

TXN00543583

09/26/2014

09/29/2014

SHI CORP

281.00

281.00

541120-1000-40000-8800010-664600000---
64500--6459003942-001-001-001

SHI CORP - acrobat xi pro

Statewide Contract #

No

count: 33

13,990.97

count: 33

13,990.97

CH Full Name

Card Last 4 Digits

Txn Number

Vendor Name

GL Allocation

Comments

Item Exp Cat Comment

Purchase Date

Total Amount

SW Contract

Receipts Uploaded

Post Date

Alloc Amount

Item Description

Exp Cat Name

Mockabee, Kelly

8642

TXN00532333

09/03/2014

09/04/2014

STAPLES

334.39

310.89

536140-1000-19501-1000001-----64500--
6459003941-002-001-001STAPLES - toner & expandable folder
Statewide Contract #

No

TXN00532333

09/03/2014

09/04/2014

STAPLES

334.39

23.50

536140-1000-40000-4000001-152520000----
64500--6459003941-009-001-001

STAPLES - pens

No

TXN00533805

09/05/2014

09/08/2014

HOBBY-LOBBY #0004

139.80

139.80

536190-1000-19501-3000004-----64500--
6459003941-007-001-001HOBBY-LOBBY #0004 - suede lace
Statewide Contract #

No

TXN00533806

09/06/2014

09/08/2014

STAPLES

109.35

63.51

536140-1000-19501-1000001-----64500--
6459003941-002-001-001STAPLES - planners and folders
Statewide Contract #

No

TXN00533806

09/06/2014

09/08/2014

STAPLES

109.35

45.84

536140-1000-40000-4000001-152520000----
64500--6459003941-009-001-001

STAPLES - planners & drawer director

No

CH Full Name

Card Last 4 Digits

Txn Number

Vendor Name

GL Allocation

Comments

Item Exp Cat Comment

Purchase Date

Total Amount

SW Contract #

Receipts Uploaded

Post Date

Alloc Amount

Item Description

Exp Cat Name

TXN00533807

09/05/2014

09/08/2014

BELLE STR VIEW LODGE-WEB

83.00

83.00

522130-1000-19501-3000004-----64500--
6459003941-007-001-001

No

BELLE STR VIEW LODGE-WEB - Beatty,
108390, robbers cave, 1 night, Water Festival,
GSA
Statewide Contract #

TXN00533808

09/05/2014

09/08/2014

BELLE STR VIEW LODGE-WEB

83.00

83.00

522130-1000-19501-3000004-----64500--
6459003941-007-001-001

No

BELLE STR VIEW LODGE-WEB - Beatty,
108390, 1 night, robbers cave, water festival, gsa
Statewide Contract #

TXN00534161

09/08/2014

09/09/2014

EUREKA WATER COMPANY

76.45

27.80

536110-1000-19501-1000001-----64500--
6459003941-002-001-001

No

EUREKA WATER COMPANY -
Statewide Contract #

TXN00534161

09/08/2014

09/09/2014

EUREKA WATER COMPANY

76.45

48.65

536110-1000-40000-5000001-664500000-----
64500--6459003941-001-001-001

No

EUREKA WATER

TXN00534162

09/08/2014

09/09/2014

CAROLINA BIOLOGIC SUPPLY

85.90

85.90

536190-1000-19501-3000004-----64500--
6459003941-007-001-001

No

CAROLINA BIOLOGIC SUPPLY - ED materials
Statewide Contract #

CH Full Name

Card Last 4 Digits

Txn Number

Vendor Name

GL Allocation

Comments

Item Exp Cat Comment

Purchase Date

Total Amount

SW Contract

Receipts Uploaded

Post Date

Alloc Amount

Item Description

Exp Cat Name

TXN00534165

09/08/2014

09/09/2014

USI ED GOV

88.94

88.94

536130-1000-19501-3000004-----64500--
6459003941-007-001-001USI ED GOV - mount boards
Statewide Contract #

No

TXN00534761

09/08/2014

09/10/2014

NATURE-WATCH

142.74

142.74

536190-1000-19501-3000004-----64500--
6459003941-007-001-001NATURE-WATCH - ed materials
Statewide Contract #

No

TXN00535542

09/10/2014

09/11/2014

NASCO MAIL ORDER

84.17

84.17

536190-1000-19501-3000004-----64500--
6459003941-007-001-001NASCO MAIL ORDER - ed materials
Statewide Contract #

No

TXN00536107

09/11/2014

09/12/2014

STAPLES

178.47

149.84

536140-1000-19501-1000001-----64500--
6459003941-002-001-001STAPLES - Pens, post it notes, flags
Statewide Contract #

No

TXN00536107

09/11/2014

09/12/2014

STAPLES

178.47

28.63

536140-1000-19501-3000004-----64500--
6459003941-007-001-001

STAPLES - cement, bubble wrap, markers

No

TXN00537188

09/11/2014

09/15/2014

LODGE AT WHITEFISH LAKE L

770.00

770.00

522130-1000-19501-1000001-----64500--
6459003941-002-001-001LODGE AT WHITEFISH LAKE L - Knauf, 104384,
Whitefish, Mn, 5 days, conference, designated

No

Statewide Contract #

CH Full Name

Card Last 4 Digits

Txn Number

Vendor Name

GL Allocation

Comments

Item Exp Cat Comment

Purchase Date

Total Amount

SW Contract #

Receipts Uploaded

Post Date

Alloc Amount

Item Description

Exp Cat Name

TXN00537191

09/11/2014

09/15/2014

LODGE AT WHITEFISH LAKE L

770.00

770.00

522130-1000-19501-1000001-----64500--
6459003941-002-001-001

No

LODGE AT WHITEFISH LAKE L - Toole,
Whitefish, conference, 5 nights, designamte
Statewide Contract #

TXN00537192

09/11/2014

09/15/2014

LODGE AT WHITEFISH LAKE L

3.57

3.57

522130-1000-19501-1000001-----64500--
6459003941-002-001-001

No

LODGE AT WHITEFISH LAKE L - Purchase
Statewide Contract #

TXN00537193

09/11/2014

09/15/2014

LODGE AT WHITEFISH LAKE L

1.02

1.02

522130-1000-19501-1000001-----64500--
6459003941-002-001-001

No

LODGE AT WHITEFISH LAKE L - Purchase
Statewide Contract #

TXN00538230

09/16/2014

09/17/2014

BILL WARREN OFFICE PRODUC

14.95

8.97

536130-1000-19501-1000001-----64500--
6459003941-002-001-001

No

BILL WARREN OFFICE PRODUC - sm binders
Statewide Contract #

TXN00538230

09/16/2014

09/17/2014

BILL WARREN OFFICE PRODUC

14.95

5.98

536130-1000-40000-4000001-152520000----
64500--6459003941-009-001-001

No

BILL WARREN - sm binders

TXN00538231

09/15/2014

09/17/2014

AMERICAN SELF STORAGE 3

437.50

437.50

532130-1000-19501-1000001-----64500--
6459003941-002-001-001

No

AMERICAN SELF STORAGE 3 - Purchase
Statewide Contract #

CH Full Name

Card Last 4 Digits

Txn Number

Vendor Name

GL Allocation

Comments

Item Exp Cat Comment

Purchase Date

Total Amount

SW Contract #

Receipts Uploaded

Post Date

Alloc Amount

Item Description

Exp Cat Name

TXN00540760

09/19/2014

09/23/2014

SUPER 8 MOTELS

49.99

49.99

522130-1000-40000-5000001-664600000----
64500--6459003941-001-001-001

No

SUPER 8 MOTELS - Miller, 191166, 1 night, OKC,
conference, GSA
Statewide Contract #

TXN00542570

09/25/2014

09/26/2014

STAPLES

106.97

106.97

536140-1000-19501-1000001-----64500--
6459003941-002-001-001

No

STAPLES - planner, kraft paper, post it notes
Statewide Contract #

TXN00543582

09/26/2014

09/29/2014

STAPLES

61.84

61.84

536140-1000-19501-1000001-----64500--
6459003941-002-001-001

No

STAPLES - kraft paper
Statewide Contract #

count: 25

3,622.05

count: 25

3,622.05

CH Full Name

Card Last 4 Digits

Txn Number

Vendor Name

GL Allocation

Comments

Item Exp Cat Comment

Purchase Date

Total Amount

SW Contract

Receipts Uploaded

Post Date

Alloc Amount

Item Description

Exp Cat Name

Tramell, Brooks

4510

TXN00531339

08/29/2014

09/01/2014

HACH COMPANY

280.89

280.89

537210-1000-40000-5000001-664600000----

HACH COMPANY - Ph buffer

64500--6459003941-001-001-001

No

Statewide Contract #

TXN00531341

08/30/2014

09/01/2014

SOIL / WATER CONSERV SOC

110.00

110.00

531260-1000-40000-5000001-664600000----

SOIL / WATER CONSERV SOC - membership

64500--6459003941-001-001-001

No

Statewide Contract #

TXN00534762

09/09/2014

09/10/2014

TELEDYNE ISCO

430.99

430.99

533120-1000-40000-5000001-664600000----

TELEDYNE ISCO - repair parts

64500--6459003941-001-001-001

No

Statewide Contract #

TXN00534763

09/09/2014

09/10/2014

SOIL / WATER CONSERV SOC

90.00

90.00

531260-1000-40000-5000001-664600000----

SOIL / WATER CONSERV SOC - membership

64500--6459003941-001-001-001

No

Statewide Contract #

TXN00534764

09/10/2014

09/10/2014

ACORN NATURALISTS

514.49

514.49

536190-1000-40000-5000001-664600000----

ACORN NATURALISTS - ed materials

64500--6459003941-001-001-001

No

Statewide Contract #

CH Full Name

Card Last 4 Digits

Txn Number

Vendor Name

GL Allocation

Comments

Item Exp Cat Comment

Purchase Date

Total Amount

SW Contract #

Receipts Uploaded

Post Date

Alloc Amount

Item Description

Exp Cat Name

TXN00536109

ACORN NATURALISTS

536190-1000-40000-5000001-664600000---
64500-6459003941-001-001-001

09/12/2014

23.85

No

09/12/2014

23.85

ACORN NATURALISTS - ed. materials
Statewide Contract #

TXN00539463

CSI CRESTLINE CO INC

536190-1000-40000-5000001-664600000---
64500-6459003941-001-001-001

09/18/2014

388.07

No

09/19/2014

388.07

CSI CRESTLINE CO INC - Blue Thumb Plates
Statewide Contract #

TXN00539464

BATTERIES PLUS 093

536140-1000-40000-5000001-664600000---
64500-6459003941-001-001-001

09/18/2014

16.80

No

09/19/2014

16.80

BATTERIES PLUS 093 - c & d
Statewide Contract #

TXN00539465

MAIL-MART

531110-1000-40000-5000001-664600000---
64500-6459003941-001-001-001

09/17/2014

152.79

No

09/19/2014

152.79

MAIL-MART - shipping
Statewide Contract #

TXN00540417

FORESTRY SUPPLIERS

536140-1000-40000-5000001-664600000---
64500-6459003941-001-001-001

09/18/2014

336.16

No

09/22/2014

336.16

FORESTRY SUPPLIERS - waterproof paper
Statewide Contract #

CH Full Name

Card Last 4 Digits

Txn Number

Vendor Name

GL Allocation

Comments

Item Exp Cat Comment

Purchase Date

Total Amount

SW Contract #

Receipts Uploaded

Post Date

Alloc Amount

Item Description

Exp Cat Name

TXN00540418

CONTAINER SUPPLY

537210-1000-40000-5000001-664600000----
64500--6459003941-001-001-001

09/18/2014

511.92

No

09/22/2014

511.92

CONTAINER SUPPLY - jugs & lids
Statewide Contract #

TXN00541359

HARD EDGE DESIGN

536190-1000-40000-5000001-664600000----
64500--6459003941-001-001-001

09/22/2014

1,006.20

No

09/24/2014

1,006.20

HARD EDGE DESIGN - blue thumb bandannas
Statewide Contract #

TXN00541360

HARD EDGE DESIGN

536190-1000-40000-5000001-664600000----
64500--6459003941-001-001-001

09/22/2014

920.00

No

09/24/2014

920.00

HARD EDGE DESIGN - blue thumb pull over
Statewide Contract #

TXN00542566

HACH COMPANY

537210-1000-40000-5000001-664600000----
64500--6459003941-001-001-001

09/24/2014

322.84

No

09/26/2014

322.84

HACH COMPANY - bottles & reagents
Statewide Contract #

TXN00542567

TARGET.COM

535120-1000-19501-1000001-----64500--
6459003941-002-001-001

09/26/2014

321.58

No

09/26/2014

321.58

TARGET.COM - a&r
Statewide Contract #

CH Full Name

Card Last 4 Digits

Txn Number

Vendor Name

GL Allocation

Comments

Item Exp Cat Comment

TXN00543581

TARGET.COM

535120-1000-19501-1000001----64500--
6459003941-002-001-001

Purchase Date

Total Amount

SW Contract #

Receipts Uploaded

09/27/2014

79.17

No

Post Date

Alloc Amount

Item Description

Exp Cat Name

09/29/2014

79.17

TARGET.COM - a&r
Statewide Contract #

TXN00543584

TFS FISHERSCI ECOM HUS

537210-1000-40000-5000001-664600000----
64500--6459003941-001-001-001

09/26/2014

71.62

No

09/29/2014

71.62

TFS FISHERSCI ECOM HUS - whirl packs
Statewide Contract #

count: 17

5,577.37

count: 17

5,577.37

report count: 75

23,190.39

OCC AGREEMENTS FOR CONSIDERATION

OCC ID	PARTY	NO	PURPOSE	AMENDMENT PURPOSE	BEGIN DATE	END DATE	AMOUNT TO OCC	AMOUNT FROM OCC	FUNDING SOURCE
a	US Fish & Wildlife Service	SARP2015 (OCC-390)	for stream channel restoration and wildlife habitat improvement in the Illinois River and/or Eucha-Spavinaw Watershedds		11/3/2014	9/30/2019	\$35,000.00	\$75,000.00	USFWS
b	University of Oklahoma Board of Regents	OCC-172	to address non-point source concerns by developing a demonstration project implementing several best management practices (BMPs) which will be built in the Lake Thunderbird watershed with the aim to reduce nutrient and sediment loading	Amendment 5 - to extend contract to December 31, 2015	6/1/2009	12/31/2015		\$505,344.00	EPA319

* added after meeting packets were mailed.

OCC ID	PARTY	NO	PURPOSE	AMENDMENT PURPOSE	BEGIN DATE	END DATE	AMOUNT TO OCC	AMOUNT FROM OCC	FUNDING SOURCE
c	*Secretary of Environment, Office of	FY11/12 319H	to provide staff support and funding to implement Oklahoma's Nonpoint Source Program, the rotating basin monitoring program, the Blue Thumb water quality education program and to continue the Thunderbird Watershed Implementation project.	Amendment 5 - to extend grant to December 31, 2015 and to allow for more implementation.	1/1/2011	12/31/2015	\$5,375,981.00		EPA319
d	*Secretary of Environment, Office of	FY2011 Special Funds (OCC-255)	to further implement efforts in the Eucha/Spavinaw, Illinois River, Honey Creek Watersheds to address NPS-related impairments; added North Canadian River Project	Amendment 3 - to extend grant to December 31, 2015 and to allow for more implementation.	3/13/2011	12/31/2015	\$4,100,000.00		EPA319

* added after meeting packets were mailed.

RECOMMENDATION FOR APPOINTMENT OF CONSERVATION DISTRICT DIRECTOR

<u>DISTRICT</u>	<u>NAME</u>	<u>SUCCEEDS</u>	<u>TERM EXPIRES</u>	<u>POS#</u>
Alfalfa County	*Scott Cormack	Self	June 30, 2016	A
Cimarron County	Nathan Johnson	Kenneth Rose	June 30, 2017	E1
Payne County	Richard Pratz	Kent Bradley	June 30, 2017	E1
Talihina	Charles Smallwood	Russell Transue	June 30, 2016	E3

* added after meeting packets were mailed.

**PROPOSED DATES/TIMES/LOCATIONS FOR CALENDAR YEAR 2015 REGULAR
SCHEDULED MEETINGS OF THE OKLAHOMA CONSERVATION COMMISSION**

DATE	TIME	LOCATION
* Wednesday, January 7	9:30 am	Agriculture Building Board Room 2800 N. Lincoln, Oklahoma City, OK
** 2 nd Monday, February 9	9:30 am	Agriculture Building Board Room 2800 N. Lincoln, Oklahoma City, OK
Monday, March 2	9:30 am	Agriculture Building Board Room 2800 N. Lincoln, Oklahoma City, OK
Monday, April 6	9:30 am	Agriculture Building Board Room 2800 N. Lincoln, Oklahoma City, OK
Monday, May 4	9:30 am	Agriculture Building Board Room 2800 N. Lincoln, Oklahoma City, OK
Monday, June 1	9:30 am	Agriculture Building Board Room 2800 N. Lincoln, Oklahoma City, OK
* Wednesday, July 8	9:30 am	Agriculture Building Board Room 2800 N. Lincoln, Oklahoma City, OK
Monday, August 3	9:30 am	Agriculture Building Board Room 2800 N. Lincoln, Oklahoma City, OK
*** Tuesday, September 1	9:30 am	Agriculture Building Board Room 2800 N. Lincoln, Oklahoma City, OK
Monday, October 5	9:30 am	Agriculture Building Board Room 2800 N. Lincoln, Oklahoma City, OK
Monday, November 2	9:30 am	Agriculture Building Board Room 2800 N. Lincoln, Oklahoma City, OK
Monday, December 7	9:30 am	Agriculture Building Board Room 2800 N. Lincoln, Oklahoma City, OK

* Wednesday due to New Year's and Independence Day holidays.

** 2nd Monday due to NACD Annual Meeting

*** Tuesday meeting due to Labor Day holiday.

**OKLAHOMA CONSERVATION COMMISSION
ADMINISTRATION STAFF - SUMMARY OF ACTIVITIES
Monday, November 3, 2014**

Executive Director/Executive Secretary

- Attended the Eastern Red Cedar Registry Board Meeting
- Attended the RCA Regional Roundtable in El Reno
- Traveled to McIntosh County Conservation District to assist the new secretary
- Coordinated attendance at several legislative interim study meetings
- Continued preparations of presentation for the OACD Area Meetings
- Prepared the minutes from the October regular scheduled meeting for review and approval.
- Prepared for the October 13, 2014 Special Meeting of the Commission. Prepared the minutes for review and approval.
- November Commission meeting packet: Prepared the Agenda and exhibits for Out of State Travel, Agreements, and Recommendations for Appointment, and the Administration Staff Monthly Summary; compiled the packet for hard-copy and email distribution to Commission members and principal staff.
- Send November Commission Meeting Notice to email notification list
- Prepared and distributed the monthly principal staff meeting agenda.
- Assisted the following districts with recommendations for appointments of district directors: Alfalfa County, Ellis County, Johnston County
- Compiled information for the newly named executive director regarding Commission operations.
- Scheduled meetings for new Executive Director with Secretary of Agriculture Jim Reese and Secretary of Energy and Environment Michael Teague
- Registered Commission staff for OACD Area Meetings 3 and 4 and coordinated hotel reservations.
- Continued to monitor email to former Executive Director for action and/or distribution
- Attended a retirement reception for Jane Swank, Executive Assistant to Secretary Jim Reese
- Attended a planning meeting with Commission staff and OACD President to finalize the area meetings agendas
- Attended the Governor's Water Conference Luncheon where Mike Thralls was named Water Pioneer
- Scheduled to attend the OACD Area 3 Meeting in Afton on October 29.

Assistant Director

- Commission Meeting: Planning & Prep
- OCC Administration & Management: Budget Request FY 2016
- Conservation Programs Division: Rehabilitation Program planning; UCB 34 Settlement Meeting.
- Abandoned Mine Lands Division: Administration & Management
- Management Team: Coordinate with Management Team.
- Communications: Community Outreach Coordinator Pilot Project.
- Events: Governor's Water Conference.
- Principal Staff Monthly Activity Review
- OCC/NRCS Coordination: Rehabilitation Assessment Special Project Management
- OCC Strategic Plan Submission

- Oklahoma Emergency Management (OEM) Hazard Mitigation Team: Meeting; Report review.
- Government Affairs: Water Issues Interim Hearing and presentation.
- OACD: Area 3 Meeting

General Counsel

- Assisted in the organization and filing of Beaver County EEOC response
- Research conducted in the areas of human resources, nepotism, purchasing, and reimbursable agreements
- Upper Clear Boggy #34 - meeting coordinated and information reviewed
- Barnitz 5 - work on drafting easements and reviewing land records with the District
- Land Record search started for AML projects - Reves Phase 3, Greer Phase 3, Pryor North, Pryor South
- Meeting and follow-up on ODOT water quality project
- Meeting in Wilburton regarding Fourche Maline 7M with NRCS
- Assist East Woods and Woods County Conservation Districts' in the process of consolidating and prepare the administrative order for consideration by the Commission
- Organize the survey of Sallisaw #34 with Sequoyah County CD and NRCS and prepare the permission form
- Review Sallisaw 18M issue and request and discuss with NRCS
- Attended briefing meetings and meetings on executive director hiring process
- Coordinate meeting on Quapaw 15M with NRCS
- Work on draft of AML Reimbursable Agreement
- Work on drafts for the watershed Reimbursable Agreements with NRCS and attend meeting with OCC and NRCS personnel
- File and submit documents and respond to correspondence on OCC Case# OCC-01-2014; Lucas Cannon
- Assist in Blue Thumb activity
- Computer updates and additions conducted on October 13th
- Prepared suggested agenda language for Commission meeting and special meeting
- Attended Commission meeting on October 6th and the Special meeting held October 13th
- Beachner AML case: coordinate mediation date in November and update AML and Administrative Office on status
- Work with power company on transmission line proposal in Washita and Beckham counties: progress is ongoing
- Respond to questions from Dewey County CD, Shawnee CD, Seminole County CD, North Fork CD, Grady County CD
- Review interim studies
- Respond to the Office of Administrative Rules on OCC rule making
- Cottonwood 54 - prepare information on watersheds and send to attorney for the Logan County CD in anticipation of appeal; update everyone when appeal is filed by landowners
- Complete online benefits enrollment
- Complete September timesheet for AML and Conservation Programs
- Send a draft landowner letter to Grady County for possible use to address issues arising in that county with the plugging of principal spillway towers.
- Meeting with Attorney General's office regarding Dewey County CD former employee

**OKLAHOMA CONSERVATION COMMISSION
ADMINISTRATION STAFF - SUMMARY OF ACTIVITIES
Communications Department**

Conservation District Support

- Produced and delivered three weekly e-newsletters and one mailed newsletter in collaboration with Kay CCD, Cimarron CCD, Hughes CCD, Harper CCD, Oklahoma CCD, Love CCD, Tulsa CCD, Upper Washita CD, North Fork of the Red River CD, Alfalfa CCD, Garvin CD, Okmulgee CCD
- Mailed hardcopy newsletter to district board members
- Coordinated area meeting A/V needs, poster contest presentations, and press relations with Ottawa CCD, Greer CCD, Grant CCD, Payne CCD, and LeFlore CCD
- Continued development of Community Outreach Program for districts
- Submitted intergovernmental agreement for community outreach position to Tulsa CCD for board approval
- Attended and wrote article on Oklahoma CCD natural resource day
- Worked with Tulsa CCD and NRCS to produce Tulsa Farm Show program ad and press release
- Held weekly calls with Tulsa CCD community outreach coordinator
- Developed new conservation district map following Woods/E. Woods consolidation
- Supplied requested logos to Ottawa CCD

Intra-agency Support

- Distributed conservation news and notification emails to agency staff and districts
- Held weekly and monthly communications team meetings
- Held quarterly communications committee meeting
- Attended monthly Commission meeting
- Co-planned, prepared for, and attended quarterly full staff meeting

Events/Meetings/Collaboration

- Participated in OACD area meeting planning
- Attended and facilitated Area III meeting
- Attended monthly Information Professionals for Oklahoma (iPro) monthly meeting
- Created new area meeting program format
- Completed registrations for Farm Bureau, Tulsa, and Enid farm shows

Website/Social Media/Press

- Provided press relations and media content for selection of executive director
- Made routine updates to website and calendar of events
- Made weekly incremental website improvements
- Wrote and published social media (SM) content and monitored SM feeds

- Photographed and conducted press relations for Mike Thralls' Water Pioneer Award

Conservation Education Program

- Provided District Education/Outreach/Planning
 - ✓ Coordinated and maintained check out materials
 - ✓ Presented activity station at 3 Natural Resource Days for Oklahoma CCD and 1 for Upper Washita CD
 - ✓ Participated in Soil Health team conference call
 - ✓ Provided Conservation Education assistance via phone or email to 6 conservation districts: Cleveland Co., Kiamichi, Latimer Co., North Fork Red River, Oklahoma Co., Rogers Co.
- Worked on OK Environmental Education Coordinating Committee
 - ✓ Finalized plans for and assisted with delivery of the 2014 H2Oklahoma Water Festival for 406 5th graders and 39 teachers
 - ✓ Finalized plans for and coordinated exhibit area at the 2014 Wildlife EXPO for 65 volunteers and 45,000 visitors
- Worked on Project WET
 - ✓ Participated in conference call for PWET USA Coordinator Council; compiled minutes
 - ✓ Continued planning for 2014 Regional WET, WILD, PLT Ecosystems Workshop

MARY FALLIN
GOVERNOR

TODD LAMB
LIEUTENANT GOVERNOR



LISA KNAUF OWEN
INTERIM EXECUTIVE DIRECTOR

ROBERT W. TOOLE
ASSISTANT DIRECTOR

DATE: October 16, 2014

SUBJECT: October 2014 - Tribal Outreach Coordinator Report

TO: Lisa Knauf-Owens, Interim Executive Director, Oklahoma Conservation Commission

FROM: M. Darrel Dominick, Tribal Outreach Coordinator, OCC

Coordinated Partnership with the Oklahoma Tribal Conservation Advisory Council (OTCAC) –

- The Muscogee (Creek) Nation has formed a tribal conservation district and is working on the mutual agreement with USDA to support “Nation to Nation” relationships. Mr. Ed Mouss, Chairman of the Muscogee Nation Conservation Commission is working with Gary O’Neill, STC, and me on scheduling a date for a signing ceremony recognizing the Muscogee Nation and USDA working relationship. Mr. Mouss recently participated in the USDA-Tribal consultation meeting at the CPN on September 4.
- I have been working with OTCAC and Carol Crouch, NRCS Tribal Liaison, on an agreement in support of outreach efforts in FY 2015. OTCAC also supports the OCC-NRCS partnership by handling sponsorships for booth displays at many large meetings across OK during the year. OTCAC and OCC appreciates NRCS’ commitment to doing outreach to all people in OK.

Oklahoma Prescribed Burn Association (OPBA) –

- OPBA was heavily involved in two interim studies at the Capitol on 13 and 14. These pertained to prescribed fire and eastern red cedar.
- The OPBA/NRCS FY15 agreement has been completed. OPBA and OCC appreciate NRCS’ assistance with prescribed fire in dealing with the number one natural resource issue in OK.
- The online prescribed fire training developed by John Weir and OSU-NREM is now available. There are over 100 enrolled and completing the training. These participants are from 19 states and Canada. NRCS is adopting this training as a prerequisite for more advanced prescribed fire training.
- OPBA leadership has met with landowners in Ellis Co., Woodward Co., Blaine Co., Woods Co. and Beaver Co. and they are all revitalizing existing or forming new LPBAs.
- OPBA continues to work with various partners to provide burn trailers and other equipment for local prescribed burn associations.

Oklahoma Invasive Plant Council (OKIPC) –

OKIPC has produced a poster of the “Dirty Dozen” plants in Oklahoma. More information concerning OKIPC can be found at <http://ok-invasive-plant-council.org/>.

OKLAHOMA CONSERVATION COMMISSION
OPERATIONS REPORT
OCTOBER MONTHLY SUMMARY
Lisa Knauf Owen, Operations Chief
November 3, 2014 Commission Meeting

Provided Assistance to the Following Districts on District Service Matters

Alfalfa	Garvin	Little River	S. Caddo
Beaver	Grant	McIntosh	Tulsa
Bryan	Haskell	Okmulgee	Upper Washita
Creek	Jackson	Sequoyah	Woods
Ellis	Lincoln	Shawnee	Woodward

Meetings, Trainings & Events Attended

- * Attended Governor's Water Conference
- * Attended Eastern Red Cedar Registry board meeting
- * Participated in the Southern Plains RCA Regional Round Table
- * HR has attended/participated in numerous trainings this month
- * HR notified OCC staff and Districts regarding open enrollment period for benefits
- * FM attended training on new travel guidelines
- * FM attended informational meeting on IT purchasing

Operations Activities

- * Assisted McIntosh County and Checotah Conservation Districts with training of new secretary
- * Met with OACD to continue planning area meetings
- * Assisted Tulsa County with payroll
- * Assisted with procedures for completing consolidation of East Woods County and Woods County Conservation District
- * Assisted Little River with transition of a part-time employee to a benefitted employee due to a retirement
- * Assisted numerous districts with issues regarding payroll tax reports and unemployment tax
- * Arranged for Quickbooks assistance to be provided to Shawnee Conservation District
- * Researched years of service and longevity payments on numerous district employees for OPERS
- * Fielded numerous calls from conservation districts regarding passwords expiring on webmail
- * Contacted numerous districts with issues on their reimbursement claims
- * Assisted OCC and District Staff with USDA/ITS services requests

Financial Management

- * Finalized FY16 Budget Request
- * Processed vouchers
- * Reconciled activity to the Office of State Finance and the State Treasurer
- * Reconciled activity for the employer's share of health insurance and retirement
- * Reconciled activity for the Bank of America purchase card program
- * Prepared and submitted requests for funds from EPA 319 and 104B3 grants via Office of the Secretary of the Environment, rehabilitation funding via the USDA Natural Resources Conservation Service and AML funding via the Department of Interior
- * Preparation of AFLAC and OSEEGIB billings for Plan Year 2014
- * Prepared monthly mileage reports for state leased motor vehicles to OMES, Fleet Management Division

**OKLAHOMA CONSERVATION COMMISSION
OFFICE OF GEOGRAPHIC INFORMATION & TECHNICAL SERVICES DIVISION
MONTHLY SUMMARY**

**Mike Sharp, State Geographic Information Coordinator & Director
October, 2014**

IT Activity

- Worked on various hardware and software support issues for OCC non-OMES computer systems.
- Followed up on and provided assistance regarding several OMES helpdesk tickets submitted by OCC and District staff.
- Routine server, software and anti-virus and anti-spam maintenance on OGI computer systems.
- OGI backup domain server failed due to hardware issue. Re-configured another server to provide this service.
- Worked with various conservation districts on IT issues.
-

Geographic Information System (GIS) Activity

- Provided GIS services to AML, District Services, WQ-Education and Blue Thumb.
- Requested Pollution Complaint data from various state agencies for compilation.

Office of Geographic Information/State Geographic Information Council

- Worked on OKMaps servers, software and data.
- Worked on the OK Address Standard project.
- Worked with the Office of Personnel Management to refine GIS Technician job classification.
- Prepared map for the Office of Emergency Management.
- Willoughby gave presentations at OU Health Sciences and OSU Geography Department on GIS as a professional career and how it can be used by professionals in a wide variety of careers.
- Prepared agenda and meeting minutes of the October meeting of the State Geographic Information Council in preparation for the November meeting to be held on November 7.

OKLAHOMA CONSERVATION COMMISSION
CONSERVATION PROGRAMS DIVISION
Brian Truitt, Director
November 3, 2014

Administration

- Reconciled O&M and rehab financial records.
- Attended a meeting with NRCS and OCC staff concerning conducting watershed assessments.
- Attended a meeting with NRCS and OCC staff concerning the development of reimbursable agreements between OCC and NRCS for rehabilitation funds.
- Provided assistance to new CPD director.
- Assisted Shawnee CD's new secretary with updating QuickBooks financial records.

Cost-Share Program

- Assisted five conservation districts with the administration of the emergency drought program implementation.
- Reviewed CSPY 15 monthly reports received from conservation districts.
- Prepared and conducted four Cost-Share Program training conference calls.
- Updated the Cost-Share Program Handbook for posting to the OCC website.
- Assistance: Provided Cost-Share Program assistance to 12 Conservation Districts:

Tillman County	Lincoln County	Little River
Deer Creek	Greer County	Craig County
Harmon County	Haskell County	Seminole County
Kiowa County	Pontotoc County	Shawnee Count

# of Claims	# of Districts	Claim Amount	# of Claims	# of Districts	Claim Amount
<u>PY 15</u>			<u>Emergency Drought</u>		
19	18	\$31,202.86	5	2	\$16,204.39
	Brush Management	33 acres		Pumping Plant	3
	Herbaceous Weed Control	967 acres		Pipeline	5,240 LF
	Pipeline	5,403 LF		Pasture Tap	1
	Pond	19,740 CY			
	Well	1			

Watershed Rehabilitation

- Rehabilitation Program lawsuit assistance to 3 Conservation Districts:

Sequoyah County – Sallisaw 33 and 34	Pontotoc County – Upper Clear Boggy 34
Logan County – Cottonwood 54	
- Construction Contracting:
 - ✓ Dewey County CD – Barnitz 1, processed final payment
- NRCS Rehabilitation Agreement Management: 12 agreements for a total of \$30.5 million
- Administrative, technical and land rights assistance to 3 Conservation Districts:

Dewey County – Barnitz 5 & 11	Latimer County – Fouche Maline 7M
Noble County – Upper Black Bear 62	
- Claims: Processed 3 rehabilitation claim for a total reimbursement of \$225,932.05
- Rehabilitation Project Status:
 - ✓ Construction Complete-35
 - ✓ Contracting/Construction Started-0
 - ✓ Construction Pending Design-1
 - ✓ Construction Pending Land Rights-2
 - ✓ Planning & Design Underway-23

Operation & Maintenance

- Technical, administrative, and legal/easement assistance to 10 Conservation Districts:

Adair County	McClain County	Garvin
Washita County	Dewey County	Deer Creek
NFRR	Upper Washita	Garvin
Seminole County		
- Conservation District O&M Plans FY2014-2015 identified total funding needs at \$9 million, including 122 high hazard dams
- NRCS Agreement Management: 4 agreements for a total of \$355,768
- Special Project Management: Emergency Action Plan Updates; Breach Inundation Mapping; Watershed Information Updates
- Claims: Processed 19 watershed claims for a total reimbursement of \$11,760.50
- FY 2015 O&M Funding Requests:
 - ✓ To date: \$99,679.12 total amount allocated; 19 Conservation Districts assisted

**OKLAHOMA CONSERVATION COMMISSION
ABANDONED MINE LAND DIVISION MONTHLY SUMMARY**

Robert Toole, AML Program Director

November 3, 2014

AML Project Management

Northeastern State (Wagoner County)
Vegetation of the site is pending.

Baumann (Rogers County)
Construction in progress: contract is with Weaver Excavating, Inc., for \$564,535.63 with a completion date of October 31, 2014. Rain may delay completion and required extension of contract time.

Reves Phase 3 (Sequoyah County)
Office of Surface Mining has issued the authorization to proceed. Design is being modified.

Greer Phase 3 (Rogers County)
Request for authorization to proceed from the Office of Surface Mining Reclamation and Enforcement is in process.

Moore North (Rogers County)
Project is being designed by the Natural Resources Conservation Service.

Moore South (Rogers County)
Project is being designed by the Natural Resources Conservation Service.

Pryor North (Muskogee County)
Project is being designed by the Natural Resources Conservation Service.

Pryor South (Muskogee County)
Project is being designed by the Natural Resources Conservation Service.

AML Administration

- Attended OCC Communications Committee Meeting.
- Office of Surface Mining Reclamation and Enforcement (OSMRE) Director's visit and AML tour.
- Attended Governor's Water Conference.
- Attended Area 3 Meeting.
- Underground Mine Inventory update: in progress.
- Worked on digitizing Problem Area boundaries from scanned quad maps.
- Planning project selection tour for future AML projects.
- Surface Mine Project Selection Review and Update: in progress.
- National Association of Abandon Mine Land Programs - committee appointments:
 - Training Committee - Mike Sharp
 - Nation Coal Mining Geospatial Committee - Mike Sharp
 - Public Information & Education Committee - Mike Sharp; Diane Ireton
 - Minimum Program Committee - Robert Toole
 - Surface Mining Control and Reclamation Act (SMRCA) Reauthorization Committee - Robert Toole
- Prepared 2015 AML Grant for \$3,000,000 for submission to the Office of Surface Mining.
- Published annual public notice in 7 papers in eastern Oklahoma requesting input on possible hazardous AML sites.

**OKLAHOMA CONSERVATION COMMISSION
WATER QUALITY DIVISION
OCTOBER MONTHLY SUMMARY**

Shanon Phillips, Director
November 3, 2014

Conservation District Meetings

Staff attended Adair, Blaine, Cherokee, Delaware, East Canadian County, Central North Canadian River Conservation District Board meetings.

Honey Creek Implementation/Demonstration Projects

Staff conducted the following activities:

- 139 conservation plans have been written on 24,090.78 acres in the watershed
- 1 cooperators are actively participating and 111 have completed implementation
- Conducted 0 site visits this month to inspect completed BMPs, work in progress, or install cooperator signage
- Held 0 conferences by telephone or in-office with producers or interested participants
- Funds spent since last report: \$ 0
- Total claims paid to date through 10/21/14 \$ 1,935,559.18
- Cooperators Share: \$ 972,325.62
- Funds obligated to date: \$ 1,949,147.29

BMP information

- 0 new feet of riparian exclusion fencing was installed for a total of 45,354 feet of riparian exclusion fencing; 343 total acres of riparian exclusion.
- 0 linear feet of cross-fencing was installed for a total of 276,437 linear feet.
- 0 acres of grass was planted for a total of 278.2 acres.
- 0 new septic systems were installed for a total of 16 replacement systems in the watershed.
- 0 new ponds were constructed for a total of 35 ponds plus 2 clay liners.
- 0 new watering facilities were installed for a total of 180 watering facilities.
- 0 feet of pipeline was installed for a total of 65,438 feet of pipeline.
- 0 new wells were drilled for a total of 68 wells, with 3 storage tanks installed.
- 0 new winter feeding facilities were constructed, for a total of 22 WFFs.
- 0 new cake out/litter storage facilities were constructed for a total of 2 cake out/litter storage facilities.
- 0 new heavy use areas were installed, for a total of 220 heavy use areas.

Activities:

- DCCD Board Meeting 10/8
- Area III meeting 10/29

Illinois River Riparian Project

Staff conducted the following activities:

- Conservation planning in the Illinois River watershed
- Reviewed progress and prepared claims on Illinois River BMPs, including taking GPS readings

and photos of BMPs

- Inspected and prepared claims for portion of 48 enrolled riparian areas
- 272 Total applicants, 219 approved to date, 126 completed, 57 currently active, 35 cancelled; 108 Conservation Plans written to date

BMP Information, added this month

- 3.2 new acres enrolled in Use Exclusion for riparian areas, 1894.5 total
- 1 new Septic system replacement this month, 96 total replaced
- 0 L ft of riparian fence added, 128,100 L ft of riparian fence total (~24.3 miles)
- 5101 L Ft of cross fence added, 137,621 L ft of cross fence total
- 0 heavy use areas added, 3098 cu yds of heavy use area total on 112 areas
- 1 wells added, 21 wells total
- 1 solar pump, storage tank & well total
- 0 pond added, 13 ponds total
- 0 FT of pipeline PVC added, 57,821 L ft of pipeline PVC total
- 0 watering facilities added, 121 off-site watering facilities total
- 10 total animal feeding/waste storage facilities
- Funds spent during October: \$31,034
- Total claims paid to date through 10/21/14: \$2,093,491
- Cooperators Share: \$795,105
- Funds obligated to date: \$3,130,181

Meetings Attended

- Cherokee, Delaware and Adair Counties District Board Meetings
- OACD Area 3 Meeting, Oct 29

Spavinaw Creek Watershed Implementation

Staff conducted the following activities:

- 10 cooperators are actively participating
- 0 contracts were written this month
- Conducted 0 site visits this month to inspect completed BMPs
- Held 0 consultations with producers or interested participants
- Funds spent during September 24, 2014- October 21, 2014: \$0
- Total claims paid to date through October 21, 2014: \$2,130,151.48
- Cooperators Share: \$1,470,072.91
- Total Funds Paid: \$3,600,224.39
- Funds obligated to date: \$2,155,111.98

BMPs completed in the watershed this past month:

- Added 0 new linear feet of fencing for a total of 310,447
- Added 0 linear feet of riparian fencing this month, for a total of 51,834 linear feet
- Installed 0 new septic system this month, for a total of 36 septic systems replaced
- Constructed 0 new ponds this month, for a total of 42 ponds constructed
- Installed 0 new watering facilities this month, for a total of 148 watering facilities
- Installed 0 feet of pipeline this month, for a total of 67,138 feet of pipeline
- Drilled 0 new water wells this month, for a total of 45 water wells completed

- Constructed 0 new cakeout structure/winter feeding facilities this month, for a total of 25 winter feeding facilities.
- A total of 591.7 acres of grass planting have been completed in the watershed.
- Installed 0 heavy use areas using concrete, gravel and geotextile this month, for a total of 185 heavy use areas

Activities:

- DCCD Board Meeting 10/8
- Area III meeting 10/29

Conservation Reserve Enhancement Program

Staff conducted the following activities in October 2014:

Applications and Acreage

- 152 applications have been taken for CREP
- One hundred fifty site visits have occurred
- Two landowners opted out prior to visit
- Forty-eight landowners opted out after initial visit
- Nine have not qualified for various reasons
- Twelve have been Geo-referenced and are ready for contracts
- **Seventy-five contracts have been approved and signed**
- **Acreage on six contracts has been withdrawn from program leaving sixty-seven viable contracts**
- Total Acreage:
 - Considered = 2,579 acres
 - Declined or Ineligible = 1,827.6 acres
 - **Contracted = 672.3 acres (Goal = 9,000 acres)**
 - **Pending = 88+ acres**

	Contracted or Paid Out	Remaining Funds
FSA	\$ 1,236,812.87	\$ 18,863,187.13
State	\$ 2,183.02	
Landowner	\$ 145,175.63	N/A
Total	\$ 1,384,171.52	

BMP Information

- Total linear feet of riparian fencing installed is **96,096**
- Contracted, but not yet installed = 22,139 linear feet
- Total bare-root seedlings planted to date is **107,773**
- Contracted, but not yet installed = 28,084
- Two ponds have been installed
- Seven water wells have been installed, four more are scheduled for installation
- Ten watering facilities have been installed. Seven more are contracted for installation
- One heavy use area has been installed
- 2,861 linear feet of pipeline has been installed and an additional 4,350 feet are scheduled for installation

- **Over \$370,090.00 has been paid out in cost share on best management practices for CREP!**

Activities - CREP

- Attended the Cherokee CCD board meeting, Tahlequah (10/7)
- Attended the Delaware CCD board meeting, Jay (10/8)
- Attended the Adair CCD board meeting, Stilwell (10/9)
- Attended Area III meeting, Afton (10/29)
- Landowner visits

Streambank Stabilization Activities

- Finalized partnership paperwork with USFWS and ODWC for SARP grant
- Gave presentation on natural channel design to Blue Thumb volunteers, Tahlequah (10/29)
- Met with Oklahoma Department of Wildlife personnel to appraise sites for potential stabilization with SARP grant monies (10/28)

Calendar of Events

- Oklahoma Scenic Rivers Commission meeting, Tahlequah, Oklahoma (November 18).
Contact: Ed Fite 918.456.3251

North Canadian River Implementation Project

- 0 New Performance Agreements were approved.

Funds

- As of October 16, 2014, landowners have installed \$2,382,265.74 in BMPs
- Of this amount, \$227,857.93 is in landowner contributions.

Total funds obligated to date for all practices: \$ 2,695,884.15

BMPs completed:

- No-till: 20,976 implemented acres*.
- Grass Planting: 1,345 Acres complete; 904 acres pending.
- Septic Systems: 17 substandard septic systems upgraded or replaced.
- Waterways: 16.9 acres waterways completed.
- Ponds/GSS: 0 new ponds; 0 new GSS; 1 GSS completed.
- Solar Pumps/Tanks/Wells: 32 wells, 27 solar pumps, 7 tanks, 1 Freeze Proof Tank.
- Pipelines: 2 Total
- Cross Fencing: 26,810 L.F. completed.
- Riparian Area Fencing: 85,077 L.F. installed.
- Riparian Area Exclusion: 586 acres protected.
- Nutrient Management on Cropland Acres – 10,939 acres completed; 4,000 acres pending

*Initial no-till participants have completed their 5 year commitments.

Board Meetings: East Canadian County, Central North Canadian River and Blaine County

Activities:

- NCRWP presentation and project information handouts at the Canadian County Soil Health meeting, Oct. 21

Staff's Scheduled activities:

- OACD Area I Blue Thumb activity with speech and poster participants, Nov. 13, Enid, OK.
- Blaine County 4-H Enviroscape Demonstration, Nov. 12, 4:30 p.m. Blaine County Fairgrounds Foley Building. Contact Debi Carnott for more information (405) 884 – 2868.

Caddo County Special Projects

Ed Crall, Project Supervisor

- Requested reimbursement of Commission funds used in the Sugar Creek project.
- Waiting on three contracts to be fulfilled.

Water Quality Division**Carbon/Soil Health Program**

- Held Soil Health Partnership coordinating call with OACD and NRCS to plan for district trainings and Area meetings
- Attended and participated in USDA Soil and Water Resources Conservation Act (RCA) round table discussion, El Reno
- Worked with OACD to finalize year 2013 of WFECE Expansion Project
- Attended Governor's Water Conference and staffed soil health table in partnership with OK Chapter of SWCS
- Continued work on Soil Health Partnership brochure
- Created and published Soil Health webpages
- Attended Southern Plains Climate Hub coordinating call
- Attended planning meeting call for OSU Soil Health On-Farm Field Trial Demonstrations CIG Project
- Spoke about soil health to the Oklahoma Ag Leadership Program class
- Taught soil health to three classes in the agriculture department at Langston U.
- Attended, spoke, and taught soil health at Area III OACD Area Meeting, Afton
- Continued planning Assessing Soil Health facilitator training for NE Oklahoma conservation districts
- Taught soil health at the H2O Oklahoma festival at Robber's Cave SP.
- Prepared and delivered the rainfall simulator demonstration and soil health for rangeland talk to the Pontotoc County Cattlemen's Association, assistance to the Pontotoc Co. CD.

Monitoring**Staff conducted the following activities:**

- Continued routine water quality monitoring for the Rotating Basin Project 3.3 (RBP 3.3)(Lower Arkansas, Lower North Canadian, and Lower Canadian Basins)
- Continued routine water quality monitoring for Rotating Basin Project – 4.3 (RBP 4.3) (Washita and Upper Red Basins)

- In addition, water samples were collected for the Lake Eucha/Spavinaw, Illinois River CREP, and the North Canadian Project sites
- Staff continued subsampling the summer macroinvertebrate collections from the RBP 3.3 and RBP 4.3 sites
- Staff completed identifying fish from the 2014 collection season (RBP 3.3 and RBP 4.3 sites)

Wetlands

Staff conducted the following activities:

- Conducted 40 wetland determinations
- Continued updates on the one-stop wetland website for the Oklahoma Wetlands Program
- Continued developing and testing an assessment methodology to identify, inventory, and rank wetlands in priority watersheds for Project 576: **Method Development to Incorporate Wetland Resources in Watershed Planning Efforts in Oklahoma**
- Continued efforts with OSU in mapping wetlands in the Upper North Canadian, Salt Fork of the Arkansas, and Kingfisher Creek watersheds
- Continued efforts with OSU in the development and validation of the Oklahoma Rapid Assessment Method for wetlands
- Continued reviewing information and developing a database for the FY14 Restorable Wetlands Database and Web Application Development grant
- Hosted an Oklahoma Wetlands Work Group meeting

Blue Thumb ~ Water Pollution Education Program

Report for: Cheryl Cheadle, Jeri Fleming, Candice Miller, and Kim Shaw

Timeframe: October 1 - 31, 2014

Fish collections and macroinvertebrate collections have been completed for Blue Thumb sites. Staff will now begin planning for fall quality assurance sessions and macroinvertebrate subsampling.

Education/Events Calendar

- 10/06: Data Report preparation/Ray Faucette (Jeri and Kim)
- 10/07: Data Report preparation/Eddie Woods (Kim)
- 10/08: H2Oklahoma @ Robbers Cave State Park (Candice)
- 10/15: Blue Thumb staff meeting Bristow (Cheryl, Jeri, Kim, Candice)
- 10/22: Data Report preparations/Anna Greenway and Jacob Neptune (Kim)
- 10/22: Oklahoma Blue Thumb Association Membership Committee Meeting (Cheryl, Anna, and Jacob)
- 10/25: Panhandle Museum Fundraiser (Cheryl)
- 10/26: Monitoring set up for Woodward County site (Cheryl)
- 10/29: Area III OACD Meeting (Jeri, Candice, Cheryl)

Blue Thumb Training/Field Work

- 10/10 & 10/11: Blue Thumb Training for New Volunteers (Candice, Kim, and Cheryl)
- 10/21: Langston University mini-academy (Jeri)
- 10/21: Deer Creek Conservation District Groundwater Screening (Kim)

- Quality Assurance events and macroinvertebrate subsampling was held: Oklahoma City; Ada; Stillwater; Lawton; and Tahlequah

Additional Work taking place

- Planning for Blue Thumb Participation in Oklahoma Association of Conservation Districts Area meetings
- Workplan efforts for 2015 Blue Thumb
- Support to Volunteers for data reports

Upcoming

- Continued Blue Thumb Quality Assurance and Macroinvertebrate Subsampling
- Area meetings
- Stream Restoration Event in Tahlequah

Management Staff

- Worked on FY15/FY16 Workplans
- Participated in program end of year review with EPA (10/6-10/7)
- Attended joint Illinois River study update meeting (10/09)
- Attended NRCS State Technical Team meeting (10/10)
- Attended interim study meeting on water issues in OK at the OK legislature (10/14)
- Attended a GRDA/Resource agency meeting regarding Hudson shoreline easement management (10/15)
- Met with OSU Env. Sciences Graduate Program Director to discuss prospective student projects
- Attended EPA's Grant Resource and Tracking System workshop in Seattle, WA (10/20-10/24)
- Attended post recreational season recap meeting with GRDA to discuss Grand Lake bacterial issue (10/27)
- Attended Arkansas River Compact Commission meeting in Rogers, AR (10/29-10/30)
- Participated in quarterly coordination meeting with ODAFF Lab employees (10/30)
- Drafted RCPP proposals and submitted to USDA
- Responded to numerous internal and external info requests throughout the month

Environmental Programs Manager

NPS Management Plan

- Done! For now. ☺

ODOT Hwy 10 - Illinois River Stream Restoration Project

- The required Section 404 permit application has been filed, the public comment period has closed, and we have received a response from the Corps with their comments. We are currently in the process of responding to those comments, one of which was from Ms. Kathy Ryals, the landowner on the east bank of the river. As a result of her letter we had a boundary survey completed to determine ownership of a small portion of a gravel bar in the river, which she claims is hers by accretion. The survey showed Ms. Ryals' boundary as being the mean ordinary high water mark on the east bank of the river and does not include the gravel bar.

- The contractors are ready to mobilize when the permit is issued, and barring any other delays we anticipate that happening the first week of November.

Technical Writing & Records Management

Staff conducted the following activities:

- Worked on various reports and written outputs in fulfillment of workplan deliverables
- Fulfilled multiple information requests
- Entered sampling information
- Participated in EPA program review, 10/6
- Attended State WQ Standards meeting, 10/8
- Conducted field audits for monitoring staff, 10/20 and 10/27
- Attended TMDL working group meeting, 10/21
- Attended Governor's Water Conference, 10/22-23
- Participated in ODAFF lab meeting, 10/30

Upcoming Events:

- OACD area meetings
- Streambank stabilization workshop, Tahlequah, Nov. 12-14
- EPA National NPS Workshop, Dallas, Nov. 17-20

Environmental Projects Coordinator

Staff submitted the following to EPA Region 6

- FY 2015/2016 Workplans

Staff received from EPA Region 6

- Approval of Updated Life Cycle Cost Benefit and Analysis Report – Lake Thunderbird Watershed project



Blue Thumb Pictorial Report

October 2014



October was a big month for education!

- #1) Candice Miller at H2Oklahoma at Robbers Cave
- #2) Blue Thumb volunteer Elle Fowler at Jenks West Intermediate
- #3) Natural Resource Day in Oklahoma County (Candice)
- #4) OCC staff member Larry Caldwell with 2nd Grade students in Owasso



New volunteers Aaron and Kellie Kidd at Chisholm Creek in Oklahoma County.



Blue Thumb Training for New Volunteers—Tulsa, October 10 and 11, 2014

