

AGENDA
OKLAHOMA CONSERVATION COMMISSION
Agriculture Building Board Room - 2800 N. Lincoln - Oklahoma City, Oklahoma
Monday, September 9, 2013 - 9:30 a.m.

1. Call to Order.
2. Roll call.
3. Pledge of Allegiance.
4. Discussion and possible approval of the August 12, 2013 regular meeting minutes.
5. Discussion and possible approval of Claims and Financial Statement (Exhibit #1).
6. Presentation of Commission Agreements (Exhibit #2):
Discussion and possible ratification of the following amended agreement:
 - a. NRCS No. 69-7335-12-29 rehabilitation of Barnitz Creek Watershed Site #1 in Dewey County Conservation District; Amendment 1 extends agreement to September 30, 2014.
Discussion and possible approval of the following amended agreements:
 - b. Oklahoma State University (11-161) for the North Canadian River Watershed Implementation - Phase 3; Amendment 1 extends contract 2 months.
 - c. NRCS No. 68-7335-12-35 to assist with the implementation of the Wetlands Reserve Program; Amendment 2 extends agreement to September 30, 2014.
7. Presentation of Out of State Travel Requests (Exhibit #3):
Discussion and possible ratification of the following request:
 - a. 21st Annual Nonpoint Source Monitoring Workshop, October 28-30, 2013, Cleveland, Ohio.
Discussion and possible approval of the following requests:
 - b. Grants Reporting and Training Systems Training, October 22-24, 2013, Chicago, Illinois.
 - c. Regional WET-WILD-PLT Ecosystem Workshop, October 19-23, 2013, Springdale, Arkansas.
8. Discussion and possible approval of Recommendations for Appointment of Conservation District Director (Exhibit #4).
9. Discussion and possible approval of Joint Plans of Operation for the Alfalfa County, Blaine County and Mayes County Conservation Districts.

10. Discussion and possible action to co-sponsor the 2013 Oklahoma Association of Conservation Districts Area Meetings as listed:
 - a. October 29: Area 4 Meeting, Southwestern Oklahoma State University, Weatherford
 - b. November 4: Area 2 Meeting, Gordon Cooper Technology Center, Shawnee
 - c. November 5: Area 1 Meeting, Oakwood Christian Church, Enid
 - d. November 12: Area 3 Meeting, First Church of God, Bristow
 - e. November 14: Area 5 Meeting, Eastern Oklahoma State College, Wilburton
11. Discussion and possible approval of the State Guidelines for the Conservation Cost-Share Program - Program Year 15 (Exhibit #5).
12. Discussion of the Commission's FY2015 budget submission due October 1 to the Office of Management and Enterprise Services.
13. Consideration and possible action to form a Budget Advisory Committee.
14. Public Comments.
15. New Business.
16. Break (at option of the Chair)
17. Partnership Reports:
 - a. Oklahoma Department of Agriculture, Food and Forestry
 - b. USDA-Natural Resources Conservation Service
 - c. Oklahoma Association of Conservation Districts
18. Status Reports:
 - a. Oklahoma Conservation Commission Members
 - b. Oklahoma Conservation Commission Staff
 1. Mike Thralls, Executive Director
 2. Lisa Knauf Owen, District Services and Human Resources Director
 3. Shanon Phillips, Water Quality Director
 4. Mike Kastl, Abandoned Mine Land Director
 5. Steve Coffman, Financial Management Director
 6. Mike Sharp, Office of Geographic Information and Technical Services Director
 7. Robert Toole, Conservation Programs Director
 8. Ben Pollard, Assistant Director
19. Next Meeting: Monday, October 7, 2013, Agriculture Building Board Room, 2800 N. Lincoln Boulevard, Oklahoma City, Oklahoma at 9:30 a.m.
20. Adjournment.

MINUTES

CALL TO ORDER

The Oklahoma Conservation Commission met Monday, August 12, 2013, in the Agriculture Lab Conference Room located at 2800 N. Lincoln in Oklahoma City, Oklahoma. The meeting was called to order at 9:30 a.m. by Vice Chair Karl Jett. He stated this was a regularly scheduled meeting in accordance with the Open Meeting Law, Title 25, Sections 301 and following as amended. The agenda for this meeting was posted Thursday, August 8, 2013, at the front entrance of the building.

ROLL CALL

Kim Tweed, Executive Secretary, took roll call and the following members were in attendance:

Karl Jett, Vice Chair
Mike Rooker, Secretary
Scotty Herriman, Area 3 Member
Dan Lowrance, Area 4 Member

Members absent:

Jim Grego, Chair

Others in attendance were:

Mike Thralls, Executive Director
Ben Pollard, Assistant Director
Steve Coffman, Financial Management and Human Resources Director
Robert Toole, Conservation Programs Director
Shanon Phillips, Water Quality Program Director
Mike Kastl, Abandoned Mine Land Program Director
Mike Sharp, Office of Geographic Information and Technical Services Director
Lisa Knauf Owen, District Services Director
Shellie Willoughby, GIS Specialist
Tammy Sawatzky, Conservation Programs Assistant Director
George Moore, Watershed Technician
Johnny Pelley, Watershed Technician
Rusty Adams, Watershed Aide
Trent Drennan, Watershed Aide
Yuel Farris, Watershed Aide
Greg Lyons, Watershed Aide
Frank Perry, Garvin Conservation District board chair
Keith Nettle, Okfuskee County Conservation District board chair
Joe Semtner, Konawa Conservation District board chair
Gary O'Neill, Natural Resources Conservation Service State Conservationist
Sarah Pope, Oklahoma Association of Conservation Districts Programs Director
Secretary of Agriculture Jim Reese
Secretary of Transportation Gary Ridley
Blayne Arthur, Oklahoma Department of Agriculture, Food and Forestry Deputy
Commissioner

Kirby Smith, Oklahoma Department of Agriculture, Food and Forestry Public Information
Manager
Lt. Troy German, Department of Public Safety, Oklahoma-Incident Management Team
Commander
Dustin Crossfield, Office of Management and Enterprise Service, Information Technology
Division
Graham Brewer, eCapitol reporter
Kim Tweed, Executive Secretary

MINUTES OF PREVIOUS MEETING

A motion was made by Mr. Lowrance and seconded by Mr. Rooker to approve the minutes of the July 1, 2013, Commission meeting as written. Those voting aye were: Jett, Rooker, Herriman, and Lowrance. Nay votes: none. Motion carried.

Mr. Jett welcomed Secretary of Agriculture Jim Reese, Secretary of Transportation Gary Ridley, and Lt. Troy German.

CLAIMS/FINANCIAL STATEMENT

Steve Coffman, Financial Management and Human Resources Director, presented the claims and financial statement as listed in Exhibit #1. A motion was made by Mr. Lowrance and seconded by Mr. Herriman to approve the claims and financial statement. Those voting aye were: Jett, Rooker, Herriman, and Lowrance. Nay votes: none. Motion carried.

RECOGNITION OF COMMISSION/DISTRICT EMPLOYEES

Mike Thralls, Executive Director, stated that when the tornado hit Moore, Oklahoma on May 20, 2013 he offered the use of the Commission's watershed equipment if needed. Secretary Reese in turn relayed the message to Secretary of Transportation Gary Ridley. Secretary Ridley was skeptical at first as the Oklahoma Department of Transportation has its own large earth moving equipment. However, once operations began the utility of the Commission's equipment became apparent. Mr. Ridley expressed his pleasure in recognizing the people that operated the Commission's equipment and stated that without this assistance, the citizens of Moore and Oklahoma City would have had it much worse. Secretaries Reese and Ridley then personally recognized the following employees and presented them with a commendation: Watershed Technicians Dennis Boney (not in attendance), George Moore, and Johnny Pelley; Watershed Aides Rusty Adams, Trent Drennan, Yuel Farris, Sam Fox (not in attendance), Tony Harrison (not in attendance), Greg Lyons, and Chuck Pyka (not in attendance); and Conservation Programs Director Robert Toole.

RECOGNITION OF OGITS EMPLOYEES

Mr. Thralls stated that the Commission serves as Chair of the GIS Council and is home to the Office of Geographic Information, both of which are headed by Mike Sharp. Prior to the tornados Mr. Sharp had been meeting with the Department of Public Safety discussing how the GIS community could assist in disasters. Lt. Troy German, the DPS Incident Commander, Oklahoma-Incident Management Team, called on Mr. Sharp following the tornado and attended today to recognize the assistance provided by Mr. Sharp and Shellie Willoughby, GIS Specialist, for their work in assisting the Oklahoma Department of Public Safety with the Moore tornado efforts.

He stated that the work provided by Mr. Sharp and Ms. Willoughby is still being touted and he expressed great appreciation for their work. Mr. Sharp and Ms. Willoughby were also presented commendations for their work.

USDA-NATURAL RESOURCES CONSERVATION SERVICE

Mr. Jett moved this item up on the agenda as Gary O'Neill, State Conservationist, has another meeting to attend. Mr. O'Neill provided a written report which is attached to these minutes. Mr. O'Neill reported that the Conservation Security Program sign-up just ended with over 1200 applications. These are five-year contracts covering 800,000 acres and will need to be completed by September 30.

Plans for the Conservation Reserve Program have to be completed by September as well. This is a big workload for the panhandle field offices.

Mr. O'Neill reported that the \$20 million funds for the Environmental Quality Incentive Program are in the final stages of being obligated. He reported on the Emergency Watershed Program stating that staff is wrapping up debris cleanup contracts from the May tornado damages.

Mr. O'Neill stated that budget decisions will be finalized this week and he should know the amount of funds that can be in the year's contributions agreement. He stated that they are offering grants to heavy workload districts again this year. Since the present amount is based on workload the grant amount will vary accordingly.

The district conservationist position in Altus is closed as is the position in Mangum. Mr. O'Neill stated the new DC in Cimarron County is Cambra Fields.

SERVICE LEVEL AGREEMENT WITH OMES

Mike Thralls, Executive Director, stated that as directed by the state legislature all agency information technology will be consolidated into the Office of Management and Enterprise Services. The Commission has completed its consolidation and OMES is servicing the agency's IT. As a result an agreement must be signed for FY2014 outlining those services and costs. He introduced Dustin Crossfield, OMES IT Consolidation Manager. Mr. Crossfield explained the process of agency consolidation noting that it has been completed for the Commission and issues have been resolved. He commended the Commission staff for the smooth transition.

Mr. Jett questioned the cost to the agency and Mr. Thralls stated it is around \$5000 per month. Mr. Sharp stated that now that consolidation is complete and most issues have been resolved it will be beneficial to the agency to have OMES managing its IT. He did note that the Commission will continue providing IT service to the districts.

After discussion, a motion was made by Mr. Herriman and seconded by Mr. Rooker to approve the agreement as presented. Those voting aye were: Jett, Rooker, Herriman, and Lowrance. Nay votes: none. Motion carried.

PRESENTATION OF AGREEMENTS

Ben Pollard, Assistant Director, presented agreements for approval as listed in Exhibit #2. He recommended approval of the new agreements listed as (a) through (d). A motion was made by Mr. Rooker and seconded by Mr. Lowrance to approve the new agreements as listed. Those voting aye were: Jett, Rooker, Herriman, and Lowrance. Nay votes: none. Motion carried.

Mr. Pollard recommended approval of the amended agreements listed as (e) through (h). A motion was made by Mr. Lowrance and seconded by Mr. Herriman to approve the amended agreements as listed. Those voting aye were: Jett, Rooker, Herriman, and Lowrance. Nay votes: none. Motion carried.

Sarah Pope arrived at 10:20 a.m.

OUT OF STATE TRAVEL REQUESTS

Mr. Thralls presented travel requests for approval as listed in Exhibit #3. A motion was made by Mr. Herriman and seconded by Mr. Rooker to approve the requests as listed. Those voting aye were: Jett, Rooker, Herriman, and Lowrance. Nay votes: none. Motion carried.

FY2014 JOINT PLANS OF OPERATION

Mr. Pollard presented FY2014 Joint Plans of Operation for approval as listed in Exhibit #4. A motion was made by Mr. Lowrance and seconded by Mr. Herriman to approve the plans as listed. Those voting aye were: Jett, Rooker, Herriman, and Lowrance. Nay votes: none. Motion carried.

RECOMMENDATIONS FOR APPOINTMENT

Kim Tweed, Executive Secretary, presented recommendations for appointment of conservation district directors as listed in Exhibit #5 and recommended approval. A motion was made by Mr. Rooker and seconded by Mr. Lowrance to approve district director appointments as listed. Those voting aye were: Jett, Rooker, Herriman, and Lowrance. Nay votes: none. Motion carried.

PUBLIC COMMENTS

None.

NEW BUSINESS

None.

CONSERVATION PARTNERSHIP REPORTS

Oklahoma Department of Agriculture, Food and Forestry: Blayne Arthur, Deputy Commissioner, provided copies of the first published Oklahoma Ag Magazine. It will be a yearly publication with no cost to the agency since the sale of advertisements pays for publication costs.

Oklahoma Association of Conservation Districts: Sarah Pope, Programs Director, stated that the area meetings are scheduled as follows: Area 4-October 29 in Weatherford, Area 1-November 5 in Enid, Area 2-November 7 in Shawnee, Area 3-November 12 in Bristow, and Area 5-November 14 in Wilburton. She welcomed agenda suggestions for these meetings.

Ms. Pope reported on an October tour being planned to Washington, D.C. to highlight Oklahoma's water quality program and carbon program. The idea came about after Sarah Bittleman, Ag Advisor, with the Environmental Protection Agency, visited Oklahoma and toured the North Canadian River project. She invited the Commission to help sponsor the event.

Ms. Pope reported on the carbon program stating that she and Clay Pope, Executive Director, were invited to make a presentation at the National Rural Assembly regarding the program and its success.

Ms. Pope stated that work continues with tornado recovery and that the OACD will be providing \$1000 to \$1500 to affected districts. Money was raised from a concert held in Denver, Colorado. The OACD is partnering with Fields Teams to coordinate volunteers to build fences and clear debris.

Ms. Pope stated that the OACD continues to monitor the progress of the farm bill and stated that OACD supports a full five year farm bill rather than an extension of current law.

Mr. Herriman questioned who is paying for the tour to Washington, D.C. Ms. Pope stated that Chief Weller is looking for funds and that NACD will provide some funds. She stated that there will be six to seven people driving at a cost of around \$7000. The National Watershed Coalition has also expressed interest in supporting the tour.

Mr. Jett questioned environmental credits and how that affects producers enrolled in other programs as well. Ms. Pope stated that they are working with other programs and that producers may be able to stack their credits.

OKLAHOMA CONSERVATION COMMISSION MEMBERS

Mr. Herriman reported on attending the National Association of Conservation Districts South Central Meeting and reported it was a very good meeting. He particularly enjoyed the tour where the group discussed fresh water/salt water management.

Mr. Rooker also attended the meeting and tour and stated it was very good.

Mr. Jett attended the August 1 demonstration farm field day in the North Canadian River Watershed. He also attended a town hall meeting with Congressman Frank Lucas. Mr. Lucas painted a dismal picture of commodity prices and stated they could go back to the early 1980's level. Mr. Lucas also reported on the farm bill stating that the best case may be an extension.

OKLAHOMA CONSERVATION COMMISSION STAFF

Administration - Executive Director: Mr. Thralls reported that Mr. Jim Grego suffered a detached retina and is undergoing treatment.

Mr. Thralls also attended the NACD South Central Meeting. He enjoyed the meeting and the presentations.

The Commission has several vacancies open including the Public Information Officer, the Human Resource Specialist and the District Liaison position recently held by Kevin Varner. Stacy Hansen will be taking on some PIO duties. The HR position is being reconfigured and placed in the District Services Division.

District Services Division: Lisa Knauf Owen, Director, reported that there is a vacant position in Okmulgee. She has been assisting new employees in Adair County, Tulsa County and Cotton County. She is pleased the HR person will be in her division and stated her hope of having someone hired by mid-September.

Ms. Owen stated that the Commission received approval of two U.S. Fish and Wildlife Services agreements to purchase drills and assist burn associations. She stated that an on-line training for prescribed burn has been posted to the website.

Water Quality Program: Mr. Jett congratulated Shanon Phillips, Director, for her recent appointment by Governor Fallin to a joint Arkansas-Oklahoma committee to discuss water quality issues in the Illinois River watershed.

Ms. Phillips stated that 11 sites have been constructed in the Illinois River stabilization project and that one site was damaged due to heavy rains however the contractor is repairing the damage at no cost. The contractor will also be doing some clean up work on additional sites.

Ms. Phillips stated that she is working with the Department of Agriculture and the NRCS along with Oklahoma State University to explore opportunities for ag certainty in the state. A survey is being developed to poll stakeholders in various watersheds on their interest in such a program.

Ms. Phillips reported on attending a tour of Wetland Reserve Program contract sites in Cotton and Tillman Counties.

Abandoned Mine Land Reclamation Program: Mike Kastl, Director, reported that the Northeastern State project in Broken Arrow is not as far behind as first noted. He stated that Weaver Excavating was the low bidder on a site southwest of Talala in Rogers County.

Mr. Kastl stated that NRCS is doing project designs and staff is wanting to get several on the shelf so construction can begin as funding becomes available.

Mr. Kastl reported that Inspector Chuck Nuttle is retiring effective October 1.

Financial Management and Human Resources Division: Mr. Coffman reported that all claims for FY2013 have been received from districts making a timely transition from one fiscal year to the next.

Office of Geographic Information and Technical Services: Mike Sharp, Director, stated that his written report was in the packet and he yielded for questions.

Conservation Programs Division: Robert Toole, Director, appreciated Secretary Ridley attending the meeting and related that after the tornado Secretary Ridley was walking through the streets thanking the crews for their work with clean-up efforts. He also reported that the Commission has invoiced the ODOT \$35,000 for its assistance with the effort.

Mr. Toole stated that statewide rains have helped producers complete cost-share program practices as well as watershed operation and maintenance. He reported that Cottonwood Site 15 emergency repairs were completed and since then the site has received over seven inches of rain in seven days.

Administration - Assistant Director: Mr. Pollard reported on meeting with Mr. O'Neill and the Assistants for Field Operations and noted it was a very productive meeting.

Mr. Pollard reported that the partnership for the "Lessons from the Dust Bowl" project received an Emmy during the regional awards ceremony and he expressed his appreciation to the OACD and NRCS for their work with the project.

NEXT MEETING

The next regular meeting of the Oklahoma Conservation Commission will be held on Monday, September 9, 2013, in the Agriculture Building Board Room, 2800 N. Lincoln Boulevard, Oklahoma City, Oklahoma beginning at 9:30 a.m.

ADJOURNMENT

There being no further business a motion was made by Mr. Lowrance and seconded by Mr. Herriman to adjourn. Those voting aye were: Jett, Rooker, Herriman, and Lowrance. Nay votes: none. Motion carried. The meeting adjourned at 11:27 a.m.

Approved by the Oklahoma Conservation Commission on September 9, 2013.

CHAIR

**OKLAHOMA CONSERVATION COMMISSION
CLAIMS REGISTER BY PROGRAM
FOR THE PERIOD OF JULY 31, 2013 THRU AUGUST 27, 2013**

Voucher	Fund Class	Department	Date	Amount	Account	Payee
---------	------------	------------	------	--------	---------	-------

Employee Withholdings / Retirement / Insurance

41224	70000	3000002	8/5/2013	\$5,554.55	512120	AMERICAN FAMILY LIFE ASSURANCE CO
41230	19301	3000002	8/6/2013	\$15,831.03	512310	COMPSOURCE OKLAHOMA
41230	19301	1000001	8/6/2013	\$20,085.97	512310	COMPSOURCE OKLAHOMA
41284	25000	3000002	8/8/2013	\$136,948.94	512110	STATE & EDUC EMPL GRP INS BD
41444	19301	3000002	8/22/2013	\$2,391.00	512310	COMPSOURCE OKLAHOMA
41450	70000	3000002	8/23/2013	\$7,239.52	512120	AMERICAN FAMILY LIFE ASSURANCE CO
H0263604	99400		8/26/2013	\$26.00	633110	AMERICAN GENERAL LIFE INS CO
H0263605	99400		8/26/2013	\$233.73	633110	WASHINGTON NATIONAL INSURANCE COMPANY
H0263606	99400		8/26/2013	\$175.00	633190	UNITED WAY OF CENTRAL OKLAHOMA
H0263607	99400		8/26/2013	\$450.00	633190	OKLAHOMA COLLEGE 529 SAVINGS PLAN
H0263608	99400		8/26/2013	\$780.35	633110	AMERICAN FAMILY LIFE ASSURANCE CO
H0263609	99400		8/26/2013	\$400.00	633130	CREDIT UNION ONE OF OKLAHOMA
H0263610	99400		8/26/2013	\$60.00	633190	OKLA PUBLIC EMPLOYEES ASSOC
H0263611	99400		8/26/2013	<u>\$4,979.00</u>	633130	OKLA EMPLOYEES CREDIT UNION

\$195,155.09 Employee Withholdings / Retirement / Insurance

Administration

41209	19301	1000001	8/1/2013	\$307.30	515610	OFFICE OF MANAGEMENT & ENTERPRISE SVCS
41211	19301	1000001	8/1/2013	\$129.95	521110	GEORGE STUNKARD
41244	19401	1000001	8/6/2013	\$644.72	534290	COMDATA
41245	19401	1000001	8/8/2013	\$437.50	532140	AUTHORITY ORDER-PCARD
41245	19401	1000001	8/8/2013	\$516.00	536140	AUTHORITY ORDER-PCARD
41245	40000	1000004	8/8/2013	\$365.00	531260	AUTHORITY ORDER-PCARD
41248	19401	1000001	8/8/2013	\$14.35	522110	OKLAHOMA TURNPIKE AUTHORITY
41294	19401	1000001	8/12/2013	\$12.90	536140	EUREKA WATER COMPANY
41320	19401	1000001	8/13/2013	\$184,598.17	548110	CAPITOL IMPROVEMENT AUTHORITY
41327	19401	1000001	8/13/2013	\$43.30	531110	FEDEX FREIGHT EAST INC
41335	19401	1000001	8/21/2013	\$363.38	515610	OFFICE OF MANAGEMENT & ENTERPRISE SVCS
41350	19401	1000001	8/16/2013	\$772.49	531130	OFFICE OF MANAGEMENT & ENTERPRISE SVCS
41364	19401	1000001	8/21/2013	\$970.33	532140	OFFICE OF MANAGEMENT & ENTERPRISE SVCS
41410	19401	1000001	8/26/2013	\$188.41	519130	OFFICE OF MANAGEMENT & ENTERPRISE SVCS
41461	19401	1000001	8/26/2013	\$19.35	536140	EUREKA WATER COMPANY
41464	19401	1000001	8/26/2013	\$780.39	521310	KARL JETT
41465	19401	1000001	8/26/2013	<u>\$205.35</u>	521310	DAN LOWRANCE

\$190,368.89 Administration

Watershed Operation & Maintenance

41207	40000	2000001	7/31/2013	\$429.00	555170 96	KIOWA COUNTY CONSERVATION DIST #76
41210	40000	2000001	8/1/2013	\$317.08	555170 96	LINCOLN COUNTY CONSERVATION DISTRICT
41218	40000	2000001	8/3/2013	\$4,200.00	555170 96	SOUTH CADDO CONS DISTRICT
41244	19401	2000001	8/6/2013	\$3,306.77	534290	COMDATA
41244	19401	2000001	8/6/2013	\$285.58	537290	COMDATA
41299	19401	2000001	8/12/2013	\$103.41	531370	AMERICAN ELECTRIC POWER
41300	19401	2000001	8/12/2013	\$37.86	531370	AMERICAN ELECTRIC POWER
41323	40000	2000001	8/13/2013	\$240.10	555170 96	WASHITA COUNTY CONSERVATION DISTRICT

**OKLAHOMA CONSERVATION COMMISSION
CLAIMS REGISTER BY PROGRAM
FOR THE PERIOD OF JULY 31, 2013 THRU AUGUST 27, 2013**

Voucher	Fund Class	Department	Date	Amount	Account	Payee
41341	40000	2000001	8/15/2013	\$69.99	555170 96	GARVIN CONSERVATION DISTRICT
41349	19401	2000001	8/15/2013	\$23.03	531360	CENTERPOINT ENERGY
41370	40000	2000001	8/20/2013	\$80.11	555170 96	CUSTER COUNTY CONSERVATION DISTRICT
41371	40000	2000001	8/20/2013	\$211.02	555170 96	GRADY COUNTY CONSERVATION DIST
41374	19401	2000001	8/20/2013	\$80.10	555170 96	GARVIN CONSERVATION DISTRICT
41383	19401	2000001	8/21/2013	\$36.70	531360	OKLA NATURAL GAS
41421	40000	2000001	8/22/2013	<u>\$370.00</u>	555170 96	DELAWARE CO CONSERVATION DISTRICT
\$9,790.75 Watershed Operation & Maintenance						
Watershed Rehabilitation						
41206	40000	2000003	7/31/2013	\$568.96	555170 96	PONTOTOC COUNTY C D
41214	40000	2000003	8/3/2013	\$77,476.50	545110	T MCDONALD CONSTRUCTION INC
41215	40000	2000003	8/3/2013	\$124,600.00	555170 96	PONTOTOC COUNTY C D
41216	40000	2000003	8/3/2013	\$2,404.40	555170 96	PONTOTOC COUNTY C D
41217	40000	2000003	8/3/2013	\$4,500.00	555170 96	PONTOTOC COUNTY C D
41316	40000	2000003	8/13/2013	\$147,159.15	546210	THE RAILROAD YARD INC
41317	40000	2000003	8/13/2013	\$78,153.36	546210	T MCDONALD CONSTRUCTION INC
41324	40000	2000003	8/13/2013	\$6,537.25	555170 96	LOGAN COUNTY CONSERVATION DISTRICT
41365	40000	2000003	8/21/2013	\$7,778.33	546210	OFFICE OF MANAGEMENT & ENTERPRISE SVCS
41408	40000	2000003	8/21/2013	<u>\$1,272.85</u>	555170 96	SEQUOYAH COUNTY CONSERVATION DISTRICT
\$450,450.80 Watershed Rehabilitation						
FEMA - Sugar Creek						
41364	41500	2000008	8/21/2013	\$694.56	532140	OFFICE OF MANAGEMENT & ENTERPRISE SVCS
Field Services						
41202	19301	3000001	7/31/2013	\$102.80	555170 71	PONTOTOC COUNTY C D
41202	40000	3000001	7/31/2013	\$139.83	555170 86	PONTOTOC COUNTY C D
41202	19301	3000001	7/31/2013	\$275.00	555170 92	PONTOTOC COUNTY C D
41202	19301	3000001	7/31/2013	\$400.00	555170 68	PONTOTOC COUNTY C D
41202	19301	3000001	7/31/2013	\$2,088.50	555170 1	PONTOTOC COUNTY C D
41202	19301	3000001	7/31/2013	\$2,189.54	555170 5	PONTOTOC COUNTY C D
41203	19301	3000001	7/31/2013	\$700.00	555170 92	LINCOLN COUNTY CONSERVATION DISTRICT
41203	19301	3000001	7/31/2013	\$975.00	555170 63	LINCOLN COUNTY CONSERVATION DISTRICT
41204	19401	3000001	7/31/2013	\$3,229.50	555170 94	KAY COUNTY CONSERVATION DISTRICT
41205	19401	3000001	7/31/2013	\$35.80	555170 81	SEMINOLE COUNTY CONSERVATION DISTRICT
41205	19401	3000001	7/31/2013	\$84.95	555170 82	SEMINOLE COUNTY CONSERVATION DISTRICT
41205	19401	3000001	7/31/2013	\$95.05	555170 76	SEMINOLE COUNTY CONSERVATION DISTRICT
41205	19401	3000001	7/31/2013	\$110.03	555170 80	SEMINOLE COUNTY CONSERVATION DISTRICT
41205	19401	3000001	7/31/2013	\$2,769.94	555170 3	SEMINOLE COUNTY CONSERVATION DISTRICT
41212	40000	3000001	8/1/2013	\$139.83	555170 86	CIMARRON COUNTY CONSERVATION DISTRICT
41212	19301	3000001	8/1/2013	\$350.00	555170 92	CIMARRON COUNTY CONSERVATION DISTRICT
41212	19301	3000001	8/1/2013	\$2,657.77	555170 3	CIMARRON COUNTY CONSERVATION DISTRICT
41212	19301	3000001	8/1/2013	\$3,116.35	555170 9	CIMARRON COUNTY CONSERVATION DISTRICT
41213	19401	3000001	8/1/2013	\$3,929.23	555170 94	CIMARRON COUNTY CONSERVATION DISTRICT

OKLAHOMA CONSERVATION COMMISSION
CLAIMS REGISTER BY PROGRAM
FOR THE PERIOD OF JULY 31, 2013 THRU AUGUST 27, 2013

Voucher	Fund Class	Department	Date	Amount	Account	Payee
41219	19401	3000001	8/5/2013	\$136.69	555170 71	GRADY COUNTY CONSERVATION DIST
41219	19401	3000001	8/5/2013	\$2,260.12	555170 7	GRADY COUNTY CONSERVATION DIST
41219	19401	3000001	8/5/2013	\$2,384.74	555170 6	GRADY COUNTY CONSERVATION DIST
41219	19401	3000001	8/5/2013	\$3,076.96	555170 3	GRADY COUNTY CONSERVATION DIST
41232	19301	3000001	8/6/2013	\$200.00	555170 92	CIMARRON VALLEY CONSERVATION DISTRICT
41233	19401	3000001	8/6/2013	\$2,173.16	555170 1	CIMARRON VALLEY CONSERVATION DISTRICT
41233	19401	3000001	8/6/2013	\$2,938.78	555170 5	CIMARRON VALLEY CONSERVATION DISTRICT
41234	19401	3000001	8/6/2013	\$2,712.89	555170 2	MCINTOSH COUNTY CONSERVATION DISTRICT
41235	19401	3000001	8/6/2013	\$2,193.24	555170 7	JEFFERSON COUNTY CONSERVATION DIST
41235	19401	3000001	8/6/2013	\$2,407.24	555170 2	JEFFERSON COUNTY CONSERVATION DIST
41236	19401	3000001	8/6/2013	\$73.72	555170 71	WAGONER COUNTY CONSERVATION DIST NO 22
41236	19401	3000001	8/6/2013	\$3,273.32	555170 3	WAGONER COUNTY CONSERVATION DIST NO 22
41237	19401	3000001	8/6/2013	\$45.81	555170 71	BRYAN CONSERVATION DISTRICT
41237	19401	3000001	8/6/2013	\$50.03	555170 80	BRYAN CONSERVATION DISTRICT
41237	19401	3000001	8/6/2013	\$2,088.50	555170 1	BRYAN CONSERVATION DISTRICT
41238	19401	3000001	8/6/2013	\$1,952.66	555170 9	TALIHINA CONSERVATION DISTRICT
41238	19401	3000001	8/6/2013	\$2,798.90	555170 94	TALIHINA CONSERVATION DISTRICT
41238	19401	3000001	8/6/2013	\$3,678.00	555170 5	TALIHINA CONSERVATION DISTRICT
41239	19401	3000001	8/6/2013	\$199.22	555170 24	ROGERS COUNTY CONSERVATION DISTRICT
41239	19401	3000001	8/6/2013	\$1,345.63	555170 94	ROGERS COUNTY CONSERVATION DISTRICT
41239	19401	3000001	8/6/2013	\$1,543.83	555170 12	ROGERS COUNTY CONSERVATION DISTRICT
41239	19401	3000001	8/6/2013	\$2,729.00	555170 1	ROGERS COUNTY CONSERVATION DISTRICT
41239	19401	3000001	8/6/2013	\$3,782.68	555170 11	ROGERS COUNTY CONSERVATION DISTRICT
41240	19401	3000001	8/6/2013	\$62.00	555170 71	ATOKA COUNTY CONSERVATION DISTRICT
41240	19401	3000001	8/6/2013	\$99.05	555170 26	ATOKA COUNTY CONSERVATION DISTRICT
41240	19401	3000001	8/6/2013	\$1,955.94	555170 7	ATOKA COUNTY CONSERVATION DISTRICT
41240	19401	3000001	8/6/2013	\$2,700.65	555170 2	ATOKA COUNTY CONSERVATION DISTRICT
41241	19401	3000001	8/6/2013	\$158.00	555170 72	TILLMAN COUNTY CONSERVATION DISTRICT
41241	19401	3000001	8/6/2013	\$2,477.41	555170 2	TILLMAN COUNTY CONSERVATION DISTRICT
41242	19401	3000001	8/6/2013	\$79.00	555170 37	CREEK COUNTY CONSERVATION DISTRICT
41242	19401	3000001	8/6/2013	\$86.86	555170 71	CREEK COUNTY CONSERVATION DISTRICT
41242	19401	3000001	8/6/2013	\$1,885.75	555170 9	CREEK COUNTY CONSERVATION DISTRICT
41242	19401	3000001	8/6/2013	\$2,621.50	555170 2	CREEK COUNTY CONSERVATION DISTRICT
41243	19301	3000001	8/6/2013	\$10.00	555170 27	SOUTH CADDO CONS DISTRICT
41243	19301	3000001	8/6/2013	\$38.25	555170 26	SOUTH CADDO CONS DISTRICT
41243	19301	3000001	8/6/2013	\$46.95	555170 46	SOUTH CADDO CONS DISTRICT
41243	19301	3000001	8/6/2013	\$72.01	555170 23	SOUTH CADDO CONS DISTRICT
41245	19401	3000001	8/8/2013	\$66.69	536190	AUTHORITY ORDER-PCARD
41252	19401	3000001	8/8/2013	\$1,072.16	555170 12	NORTH FORK OF RED RIVER CONSERVATION
41252	19401	3000001	8/8/2013	\$2,057.28	555170 1	NORTH FORK OF RED RIVER CONSERVATION
41253	19401	3000001	8/8/2013	\$87.60	555170 71	ARBUCKLE CONSERVATION DISTRICT
41253	19401	3000001	8/8/2013	\$3,265.86	555170 3	ARBUCKLE CONSERVATION DISTRICT
41254	19401	3000001	8/8/2013	\$24.86	555170 69	LOVE COUNTY CONSERVATION DISTRICT
41254	19401	3000001	8/8/2013	\$37.32	555170 71	LOVE COUNTY CONSERVATION DISTRICT
41254	19401	3000001	8/8/2013	\$43.00	555170 62	LOVE COUNTY CONSERVATION DISTRICT
41254	19401	3000001	8/8/2013	\$2,376.73	555170 7	LOVE COUNTY CONSERVATION DISTRICT
41254	19401	3000001	8/8/2013	\$3,185.28	555170 5	LOVE COUNTY CONSERVATION DISTRICT
41255	19401	3000001	8/8/2013	\$1,143.24	555170 94	JEFFERSON COUNTY CONSERVATION DIST
41256	19301	3000001	8/8/2013	\$250.00	555170 92	VALLIANT CONSERVATION DISTRICT
41256	19301	3000001	8/8/2013	\$270.51	555170 84	VALLIANT CONSERVATION DISTRICT
41256	19301	3000001	8/8/2013	\$2,380.86	555170 7	VALLIANT CONSERVATION DISTRICT

OKLAHOMA CONSERVATION COMMISSION
CLAIMS REGISTER BY PROGRAM
FOR THE PERIOD OF JULY 31, 2013 THRU AUGUST 27, 2013

Voucher	Fund Class	Department	Date	Amount	Account	Payee
41256	19301	3000001	8/8/2013	\$2,768.59	555170	2 VALLIANT CONSERVATION DISTRICT
41285	19401	3000001	8/12/2013	\$42.38	555170	71 CHEROKEE COUNTY CONSERVATION DISTRICT
41285	19401	3000001	8/12/2013	\$176.56	555170	20 CHEROKEE COUNTY CONSERVATION DISTRICT
41285	19401	3000001	8/12/2013	\$2,143.89	555170	11 CHEROKEE COUNTY CONSERVATION DISTRICT
41286	19401	3000001	8/12/2013	\$30.38	555170	81 NORTH CADDO CONSERVATION DISTRICT
41286	19401	3000001	8/12/2013	\$122.24	555170	80 NORTH CADDO CONSERVATION DISTRICT
41286	19401	3000001	8/12/2013	\$146.78	555170	71 NORTH CADDO CONSERVATION DISTRICT
41286	19401	3000001	8/12/2013	\$1,299.87	555170	12 NORTH CADDO CONSERVATION DISTRICT
41286	19401	3000001	8/12/2013	\$1,948.34	555170	1 NORTH CADDO CONSERVATION DISTRICT
41287	19401	3000001	8/12/2013	\$55.07	555170	79 CANEY VALLEY CONSERVATION DISTRICT
41287	19401	3000001	8/12/2013	\$128.09	555170	71 CANEY VALLEY CONSERVATION DISTRICT
41287	19401	3000001	8/12/2013	\$2,044.69	555170	1 CANEY VALLEY CONSERVATION DISTRICT
41288	19401	3000001	8/12/2013	\$71.37	555170	71 COMANCHE COUNTY CONSERVATION DISTRICT
41288	19401	3000001	8/12/2013	\$2,431.85	555170	1 COMANCHE COUNTY CONSERVATION DISTRICT
41288	19401	3000001	8/12/2013	\$2,760.54	555170	5 COMANCHE COUNTY CONSERVATION DISTRICT
41289	19401	3000001	8/12/2013	\$2,236.21	555170	9 LATIMER COUNTY CONSERVATION DISTRICT
41290	19401	3000001	8/12/2013	\$199.98	555170	79 MAJOR COUNTY CONSERVATION DISTRICT
41290	19401	3000001	8/12/2013	\$2,689.65	555170	2 MAJOR COUNTY CONSERVATION DISTRICT
41290	19401	3000001	8/12/2013	\$2,786.35	555170	9 MAJOR COUNTY CONSERVATION DISTRICT
41291	19401	3000001	8/12/2013	\$2,599.53	555170	5 WEST CADDO CONSERVATION DISTRICT
41291	19401	3000001	8/12/2013	\$2,805.76	555170	2 WEST CADDO CONSERVATION DISTRICT
41292	19401	3000001	8/12/2013	\$25.00	555170	70 OSAGE COUNTY CONSERVATION DISTRICT
41292	19401	3000001	8/12/2013	\$133.29	555170	71 OSAGE COUNTY CONSERVATION DISTRICT
41292	19401	3000001	8/12/2013	\$2,520.13	555170	5 OSAGE COUNTY CONSERVATION DISTRICT
41292	19401	3000001	8/12/2013	\$2,804.20	555170	2 OSAGE COUNTY CONSERVATION DISTRICT
41293	19401	3000001	8/12/2013	\$25.00	555170	70 MURRAY COUNTY CONSERVATION DISTRICT
41293	19401	3000001	8/12/2013	\$30.28	555170	46 MURRAY COUNTY CONSERVATION DISTRICT
41293	19401	3000001	8/12/2013	\$36.77	555170	60 MURRAY COUNTY CONSERVATION DISTRICT
41293	19401	3000001	8/12/2013	\$41.03	555170	71 MURRAY COUNTY CONSERVATION DISTRICT
41293	19401	3000001	8/12/2013	\$2,220.85	555170	6 MURRAY COUNTY CONSERVATION DISTRICT
41293	19401	3000001	8/12/2013	\$2,558.77	555170	2 MURRAY COUNTY CONSERVATION DISTRICT
41295	19401	3000001	8/12/2013	\$1,033.44	555170	5 JOHNSTON COUNTY CONSERVATION DIST
41295	19401	3000001	8/12/2013	\$2,716.04	555170	2 JOHNSTON COUNTY CONSERVATION DIST
41296	19401	3000001	8/12/2013	\$98.25	555170	71 WASHITA COUNTY CONSERVATION DISTRICT
41296	19401	3000001	8/12/2013	\$1,991.07	555170	9 WASHITA COUNTY CONSERVATION DISTRICT
41296	19401	3000001	8/12/2013	\$2,677.95	555170	11 WASHITA COUNTY CONSERVATION DISTRICT
41296	19401	3000001	8/12/2013	\$2,945.07	555170	6 WASHITA COUNTY CONSERVATION DISTRICT
41297	19401	3000001	8/12/2013	\$2,414.01	555170	2 LEFLORE COUNTY CONSERVATION DISTRICT
41297	19401	3000001	8/12/2013	\$3,000.00	555170	46 LEFLORE COUNTY CONSERVATION DISTRICT
41297	19401	3000001	8/12/2013	\$3,770.39	555170	5 LEFLORE COUNTY CONSERVATION DISTRICT
41298	19401	3000001	8/12/2013	\$25.00	555170	70 KIOWA COUNTY CONSERVATION DIST #76
41298	19401	3000001	8/12/2013	\$46.00	555170	72 KIOWA COUNTY CONSERVATION DIST #76
41298	19401	3000001	8/12/2013	\$138.79	555170	71 KIOWA COUNTY CONSERVATION DIST #76
41298	19401	3000001	8/12/2013	\$527.51	555170	63 KIOWA COUNTY CONSERVATION DIST #76
41298	19401	3000001	8/12/2013	\$2,010.41	555170	1 KIOWA COUNTY CONSERVATION DIST #76
41298	19401	3000001	8/12/2013	\$2,257.32	555170	5 KIOWA COUNTY CONSERVATION DIST #76
41298	19401	3000001	8/12/2013	\$2,885.68	555170	6 KIOWA COUNTY CONSERVATION DIST #76
41298	19401	3000001	8/12/2013	\$13,333.33	555170	83 KIOWA COUNTY CONSERVATION DIST #76
41301	19301	3000001	8/13/2013	\$1,425.00	555170	92 PITTSBURG COUNTY CONSERVATION DISTRICT
41302	19401	3000001	8/13/2013	\$147.12	555170	69 MUSKOGEE COUNTY CONSERVATION DISTRICT
41302	19401	3000001	8/13/2013	\$1,958.82	555170	9 MUSKOGEE COUNTY CONSERVATION DISTRICT

**OKLAHOMA CONSERVATION COMMISSION
CLAIMS REGISTER BY PROGRAM
FOR THE PERIOD OF JULY 31, 2013 THRU AUGUST 27, 2013**

Voucher	Fund Class	Department	Date	Amount	Account	Payee
41302	19401	3000001	8/13/2013	\$2,163.79	555170	1 MUSKOGEE COUNTY CONSERVATION DISTRICT
41303	19401	3000001	8/13/2013	\$1,921.55	555170	3 ADAIR COUNTY CONSERVATION DISTRICT #67
41303	19401	3000001	8/13/2013	\$2,986.36	555170	9 ADAIR COUNTY CONSERVATION DISTRICT #67
41304	19401	3000001	8/13/2013	\$2,256.60	555170	7 CRAIG COUNTY CONSERVATION DISTRICT
41304	19401	3000001	8/13/2013	\$2,917.14	555170	5 CRAIG COUNTY CONSERVATION DISTRICT
41305	19401	3000001	8/13/2013	\$86.70	555170	71 LOGAN COUNTY CONSERVATION DISTRICT
41305	19401	3000001	8/13/2013	\$1,999.34	555170	9 LOGAN COUNTY CONSERVATION DISTRICT
41305	19401	3000001	8/13/2013	\$2,835.93	555170	5 LOGAN COUNTY CONSERVATION DISTRICT
41307	19401	3000001	8/13/2013	\$22.78	555170	81 UPPER WASHITA CONSERVATION DISTRICT
41307	19401	3000001	8/13/2013	\$215.53	555170	71 UPPER WASHITA CONSERVATION DISTRICT
41307	19401	3000001	8/13/2013	\$408.58	555170	80 UPPER WASHITA CONSERVATION DISTRICT
41307	19401	3000001	8/13/2013	\$3,036.57	555170	5 UPPER WASHITA CONSERVATION DISTRICT
41308	19401	3000001	8/13/2013	\$15.65	555170	72 TULSA COUNTY CONSERVATION DISTRICT
41308	19401	3000001	8/13/2013	\$28.00	555170	20 TULSA COUNTY CONSERVATION DISTRICT
41308	19401	3000001	8/13/2013	\$96.33	555170	71 TULSA COUNTY CONSERVATION DISTRICT
41308	19401	3000001	8/13/2013	\$192.08	555170	69 TULSA COUNTY CONSERVATION DISTRICT
41308	19401	3000001	8/13/2013	\$2,154.62	555170	1 TULSA COUNTY CONSERVATION DISTRICT
41308	19401	3000001	8/13/2013	\$2,256.62	555170	5 TULSA COUNTY CONSERVATION DISTRICT
41309	19401	3000001	8/13/2013	\$64.79	555170	71 NOWATA COUNTY CONSERVATION DISTRICT
41309	19401	3000001	8/13/2013	\$201.85	555170	12 NOWATA COUNTY CONSERVATION DISTRICT
41309	19401	3000001	8/13/2013	\$240.00	555170	74 NOWATA COUNTY CONSERVATION DISTRICT
41309	19401	3000001	8/13/2013	\$2,937.57	555170	5 NOWATA COUNTY CONSERVATION DISTRICT
41309	19401	3000001	8/13/2013	\$3,229.50	555170	94 NOWATA COUNTY CONSERVATION DISTRICT
41310	19401	3000001	8/13/2013	\$99.72	555170	71 PITTSBURG COUNTY CONSERVATION DISTRICT
41310	19401	3000001	8/13/2013	\$138.00	555170	72 PITTSBURG COUNTY CONSERVATION DISTRICT
41310	19401	3000001	8/13/2013	\$1,061.43	555170	12 PITTSBURG COUNTY CONSERVATION DISTRICT
41310	19401	3000001	8/13/2013	\$2,093.45	555170	1 PITTSBURG COUNTY CONSERVATION DISTRICT
41310	19401	3000001	8/13/2013	\$3,297.65	555170	5 PITTSBURG COUNTY CONSERVATION DISTRICT
41311	19401	3000001	8/13/2013	\$1,821.44	555170	12 ELLIS COUNTY CONSERVATION DISTRICT
41311	19401	3000001	8/13/2013	\$1,951.46	555170	1 ELLIS COUNTY CONSERVATION DISTRICT
41313	19401	3000001	8/13/2013	\$14.00	555170	82 MCCLAIN COUNTY CONSERVATION DISTRICT
41313	19401	3000001	8/13/2013	\$110.63	555170	71 MCCLAIN COUNTY CONSERVATION DISTRICT
41313	19401	3000001	8/13/2013	\$135.00	555170	62 MCCLAIN COUNTY CONSERVATION DISTRICT
41313	19401	3000001	8/13/2013	\$1,897.28	555170	7 MCCLAIN COUNTY CONSERVATION DISTRICT
41313	19401	3000001	8/13/2013	\$2,666.12	555170	2 MCCLAIN COUNTY CONSERVATION DISTRICT
41314	19401	3000001	8/13/2013	\$92.00	555170	72 PAYNE COUNTY CONSERVATION DISTRICT
41314	19401	3000001	8/13/2013	\$144.03	555170	71 PAYNE COUNTY CONSERVATION DISTRICT
41314	40000	3000001	8/13/2013	\$290.28	555170	88 PAYNE COUNTY CONSERVATION DISTRICT
41314	19401	3000001	8/13/2013	\$861.20	555170	12 PAYNE COUNTY CONSERVATION DISTRICT
41314	19401	3000001	8/13/2013	\$2,414.36	555170	5 PAYNE COUNTY CONSERVATION DISTRICT
41321	19301	3000001	8/13/2013	\$1,961.20	555170	9 MUSKOGEE COUNTY CONSERVATION DISTRICT
41321	19301	3000001	8/13/2013	\$2,177.22	555170	1 MUSKOGEE COUNTY CONSERVATION DISTRICT
41322	19401	3000001	8/13/2013	\$280.89	555170	95 OKMULGEE COUNTY CONSERVATION DISTRICT
41322	19401	3000001	8/13/2013	\$885.44	555170	12 OKMULGEE COUNTY CONSERVATION DISTRICT
41322	19401	3000001	8/13/2013	\$1,251.07	555170	1 OKMULGEE COUNTY CONSERVATION DISTRICT
41322	19401	3000001	8/13/2013	\$2,221.95	555170	11 OKMULGEE COUNTY CONSERVATION DISTRICT
41325	19301	3000001	8/13/2013	\$375.00	555170	92 PAYNE COUNTY CONSERVATION DISTRICT
41328	19401	3000001	8/14/2013	\$45.72	555170	71 TEXAS COUNTY CONSERVATION DISTRICT
41328	19401	3000001	8/14/2013	\$182.72	555170	30 TEXAS COUNTY CONSERVATION DISTRICT
41328	19401	3000001	8/14/2013	\$1,743.48	555170	9 TEXAS COUNTY CONSERVATION DISTRICT
41328	19401	3000001	8/14/2013	\$2,154.17	555170	1 TEXAS COUNTY CONSERVATION DISTRICT

**OKLAHOMA CONSERVATION COMMISSION
CLAIMS REGISTER BY PROGRAM
FOR THE PERIOD OF JULY 31, 2013 THRU AUGUST 27, 2013**

Voucher	Fund Class	Department	Date	Amount	Account	Payee
41329	19401	3000001	8/14/2013	\$37.24	555170 80	CUSTER COUNTY CONSERVATION DISTRICT
41329	19401	3000001	8/14/2013	\$41.73	555170 71	CUSTER COUNTY CONSERVATION DISTRICT
41329	19401	3000001	8/14/2013	\$46.00	555170 72	CUSTER COUNTY CONSERVATION DISTRICT
41329	19401	3000001	8/14/2013	\$55.00	555170 63	CUSTER COUNTY CONSERVATION DISTRICT
41329	19401	3000001	8/14/2013	\$2,141.10	555170 5	CUSTER COUNTY CONSERVATION DISTRICT
41329	19401	3000001	8/14/2013	\$2,328.89	555170 2	CUSTER COUNTY CONSERVATION DISTRICT
41330	19401	3000001	8/15/2013	\$290.66	555170 12	DEWEY COUNTY CONSERVATION DISTRICT
41330	19401	3000001	8/15/2013	\$2,321.75	555170 2	DEWEY COUNTY CONSERVATION DISTRICT
41331	19401	3000001	8/14/2013	\$237.00	555170 26	GARFIELD CO CONSERVATION DISTRICT
41331	19401	3000001	8/14/2013	\$1,940.85	555170 1	GARFIELD CO CONSERVATION DISTRICT
41331	19401	3000001	8/14/2013	\$2,368.22	555170 5	GARFIELD CO CONSERVATION DISTRICT
41332	19401	3000001	8/14/2013	\$70.22	555170 20	MARSHALL COUNTY CONSERVATION DISTRICT
41332	19401	3000001	8/14/2013	\$214.73	555170 71	MARSHALL COUNTY CONSERVATION DISTRICT
41332	19401	3000001	8/14/2013	\$2,033.00	555170 1	MARSHALL COUNTY CONSERVATION DISTRICT
41332	19401	3000001	8/14/2013	\$2,278.32	555170 9	MARSHALL COUNTY CONSERVATION DISTRICT
41333	19401	3000001	8/14/2013	\$69.24	555170 71	OKLAHOMA COUNTY CONSERVATION DISTRICT
41333	19401	3000001	8/14/2013	\$104.29	555170 72	OKLAHOMA COUNTY CONSERVATION DISTRICT
41333	40000	3000001	8/14/2013	\$139.83	555170 86	OKLAHOMA COUNTY CONSERVATION DISTRICT
41333	19401	3000001	8/14/2013	\$167.00	555170 62	OKLAHOMA COUNTY CONSERVATION DISTRICT
41333	19401	3000001	8/14/2013	\$180.29	555170 73	OKLAHOMA COUNTY CONSERVATION DISTRICT
41333	19401	3000001	8/14/2013	\$400.00	555170 68	OKLAHOMA COUNTY CONSERVATION DISTRICT
41333	19401	3000001	8/14/2013	\$1,403.50	555170 12	OKLAHOMA COUNTY CONSERVATION DISTRICT
41333	19401	3000001	8/14/2013	\$2,245.74	555170 2	OKLAHOMA COUNTY CONSERVATION DISTRICT
41337	19401	3000001	8/15/2013	\$1,399.45	555170 12	BEAVER COUNTY CONSERVATION DISTRICT
41337	19401	3000001	8/15/2013	\$2,576.98	555170 3	BEAVER COUNTY CONSERVATION DISTRICT
41347	19401	3000001	8/15/2013	\$62.00	555170 71	PAWNEE COUNTY CONSERVATION DISTRICT
41347	19401	3000001	8/15/2013	\$107.35	555170 69	PAWNEE COUNTY CONSERVATION DISTRICT
41347	19401	3000001	8/15/2013	\$258.36	555170 12	PAWNEE COUNTY CONSERVATION DISTRICT
41347	19401	3000001	8/15/2013	\$1,817.13	555170 94	PAWNEE COUNTY CONSERVATION DISTRICT
41347	19401	3000001	8/15/2013	\$2,384.97	555170 1	PAWNEE COUNTY CONSERVATION DISTRICT
41348	19401	3000001	8/15/2013	\$40.78	555170 80	HARMON COUNTY CONSERVATION DISTRICT
41348	19401	3000001	8/15/2013	\$107.54	555170 71	HARMON COUNTY CONSERVATION DISTRICT
41348	19401	3000001	8/15/2013	\$175.10	555170 26	HARMON COUNTY CONSERVATION DISTRICT
41348	19401	3000001	8/15/2013	\$316.01	555170 20	HARMON COUNTY CONSERVATION DISTRICT
41348	19401	3000001	8/15/2013	\$2,166.73	555170 1	HARMON COUNTY CONSERVATION DISTRICT
41348	19401	3000001	8/15/2013	\$2,446.44	555170 5	HARMON COUNTY CONSERVATION DISTRICT
41366	19401	3000001	8/20/2013	\$2,023.33	555170 9	GRANT COUNTY CONSERVATION DISTRICT
41366	19401	3000001	8/20/2013	\$2,193.35	555170 1	GRANT COUNTY CONSERVATION DISTRICT
41367	19401	3000001	8/20/2013	\$25.00	555170 70	DEER CREEK CONSERVATION DISTRICT
41367	19401	3000001	8/20/2013	\$34.95	555170 83	DEER CREEK CONSERVATION DISTRICT
41367	19401	3000001	8/20/2013	\$92.00	555170 72	DEER CREEK CONSERVATION DISTRICT
41367	19401	3000001	8/20/2013	\$143.91	555170 12	DEER CREEK CONSERVATION DISTRICT
41367	19401	3000001	8/20/2013	\$154.91	555170 80	DEER CREEK CONSERVATION DISTRICT
41367	19401	3000001	8/20/2013	\$2,146.42	555170 11	DEER CREEK CONSERVATION DISTRICT
41367	19401	3000001	8/20/2013	\$2,534.53	555170 5	DEER CREEK CONSERVATION DISTRICT
41368	19401	3000001	8/20/2013	\$183.90	555170 71	CIMARRON COUNTY CONSERVATION DISTRICT
41368	19401	3000001	8/20/2013	\$2,657.77	555170 3	CIMARRON COUNTY CONSERVATION DISTRICT
41368	19401	3000001	8/20/2013	\$3,116.35	555170 9	CIMARRON COUNTY CONSERVATION DISTRICT
41369	19301	3000001	8/20/2013	\$350.00	555170 92	HASKELL COUNTY CONSERVATION DISTRICT
41374	19401	3000001	8/20/2013	\$23.00	555170 63	GARVIN CONSERVATION DISTRICT
41374	19401	3000001	8/20/2013	\$34.00	555170 60	GARVIN CONSERVATION DISTRICT

**OKLAHOMA CONSERVATION COMMISSION
CLAIMS REGISTER BY PROGRAM
FOR THE PERIOD OF JULY 31, 2013 THRU AUGUST 27, 2013**

Voucher	Fund Class	Department	Date	Amount	Account	Payee
41374	19401	3000001	8/20/2013	\$42.33	555170 71	GARVIN CONSERVATION DISTRICT
41374	19401	3000001	8/20/2013	\$87.99	555170 22	GARVIN CONSERVATION DISTRICT
41374	19401	3000001	8/20/2013	\$153.97	555170 27	GARVIN CONSERVATION DISTRICT
41374	19401	3000001	8/20/2013	\$2,287.15	555170 6	GARVIN CONSERVATION DISTRICT
41374	19401	3000001	8/20/2013	\$2,339.72	555170 2	GARVIN CONSERVATION DISTRICT
41375	19401	3000001	8/20/2013	\$39.18	555170 80	PUSHMATAHA CONSERVATION DISTRICT #44
41375	19401	3000001	8/20/2013	\$57.00	555170 82	PUSHMATAHA CONSERVATION DISTRICT #44
41375	19401	3000001	8/20/2013	\$67.84	555170 71	PUSHMATAHA CONSERVATION DISTRICT #44
41375	19401	3000001	8/20/2013	\$1,240.13	555170 9	PUSHMATAHA CONSERVATION DISTRICT #44
41375	19401	3000001	8/20/2013	\$2,100.00	555170 1	PUSHMATAHA CONSERVATION DISTRICT #44
41376	19401	3000001	8/20/2013	\$283.00	555170 80	OKFUSKEE COUNTY CONSERVATION DISTRICT
41376	19401	3000001	8/20/2013	\$2,000.69	555170 6	OKFUSKEE COUNTY CONSERVATION DISTRICT
41376	19401	3000001	8/20/2013	\$2,612.40	555170 2	OKFUSKEE COUNTY CONSERVATION DISTRICT
41377	19401	3000001	8/20/2013	\$39.69	555170 71	NOBLE COUNTY CONSERVATION DISTRICT
41377	19401	3000001	8/20/2013	\$603.00	555170 21	NOBLE COUNTY CONSERVATION DISTRICT
41377	19401	3000001	8/20/2013	\$1,398.69	555170 9	NOBLE COUNTY CONSERVATION DISTRICT
41377	19401	3000001	8/20/2013	\$2,801.93	555170 2	NOBLE COUNTY CONSERVATION DISTRICT
41384	19401	3000001	8/21/2013	\$2,002.15	555170 7	HASKELL COUNTY CONSERVATION DISTRICT
41384	19401	3000001	8/21/2013	\$2,479.90	555170 5	HASKELL COUNTY CONSERVATION DISTRICT
41385	19401	3000001	8/21/2013	\$74.98	555170 71	MCINTOSH COUNTY CONSERVATION DISTRICT
41385	19401	3000001	8/21/2013	\$2,712.89	555170 2	MCINTOSH COUNTY CONSERVATION DISTRICT
41386	19401	3000001	8/21/2013	\$3,229.50	555170 94	MCINTOSH COUNTY CONSERVATION DISTRICT
41387	19401	3000001	8/21/2013	\$119.82	555170 26	MAYES COUNTY CONSERVATION DISTRICT
41387	19401	3000001	8/21/2013	\$2,140.32	555170 3	MAYES COUNTY CONSERVATION DISTRICT
41388	19401	3000001	8/21/2013	\$160.55	555170 71	STEPHENS COUNTY CONSERVATION DISTRICT
41388	19401	3000001	8/21/2013	\$2,780.26	555170 5	STEPHENS COUNTY CONSERVATION DISTRICT
41388	19401	3000001	8/21/2013	\$2,806.93	555170 2	STEPHENS COUNTY CONSERVATION DISTRICT
41389	19401	3000001	8/21/2013	\$47.32	555170 72	VALLIANT CONSERVATION DISTRICT
41389	19401	3000001	8/21/2013	\$82.72	555170 71	VALLIANT CONSERVATION DISTRICT
41389	19401	3000001	8/21/2013	\$2,389.15	555170 7	VALLIANT CONSERVATION DISTRICT
41389	19401	3000001	8/21/2013	\$2,768.59	555170 2	VALLIANT CONSERVATION DISTRICT
41390	19401	3000001	8/21/2013	\$86.68	555170 71	KINGFISHER COUNTY CONSERVATION DISTRICT
41390	19401	3000001	8/21/2013	\$100.00	555170 68	KINGFISHER COUNTY CONSERVATION DISTRICT
41390	19401	3000001	8/21/2013	\$161.79	555170 79	KINGFISHER COUNTY CONSERVATION DISTRICT
41390	19401	3000001	8/21/2013	\$2,446.01	555170 5	KINGFISHER COUNTY CONSERVATION DISTRICT
41390	19401	3000001	8/21/2013	\$2,933.81	555170 2	KINGFISHER COUNTY CONSERVATION DISTRICT
41391	19401	3000001	8/21/2013	\$60.74	555170 71	HARPER COUNTY CONSERVATION DISTRICT
41391	19401	3000001	8/21/2013	\$1,316.02	555170 12	HARPER COUNTY CONSERVATION DISTRICT
41391	19401	3000001	8/21/2013	\$2,701.79	555170 2	HARPER COUNTY CONSERVATION DISTRICT
41392	19301	3000001	8/21/2013	\$325.00	555170 92	BLAINE COUNTY CONSERVATION DISTRICT
41392	19401	3000001	8/21/2013	\$904.26	555170 12	BLAINE COUNTY CONSERVATION DISTRICT
41392	19401	3000001	8/21/2013	\$2,121.62	555170 9	BLAINE COUNTY CONSERVATION DISTRICT
41393	19401	3000001	8/21/2013	\$2,108.73	555170 9	SHAWNEE CONSERVATION DISTRICT
41393	19401	3000001	8/21/2013	\$2,862.33	555170 11	SHAWNEE CONSERVATION DISTRICT
41394	19401	3000001	8/21/2013	\$3,000.00	555170 84	COTTON COUNTY CONSERVATION DISTRICT
41394	19401	3000001	8/21/2013	\$3,022.11	555170 5	COTTON COUNTY CONSERVATION DISTRICT
41395	19401	3000001	8/21/2013	\$22.33	555170 81	GREER COUNTY CONSERVATION DIST
41395	19401	3000001	8/21/2013	\$116.83	555170 80	GREER COUNTY CONSERVATION DIST
41395	19401	3000001	8/21/2013	\$1,007.60	555170 12	GREER COUNTY CONSERVATION DIST
41395	19401	3000001	8/21/2013	\$2,376.51	555170 5	GREER COUNTY CONSERVATION DIST
41396	19401	3000001	8/21/2013	\$29.95	555170 67	OTTAWA COUNTY CONSERVATION DISTRICT

OKLAHOMA CONSERVATION COMMISSION
CLAIMS REGISTER BY PROGRAM
FOR THE PERIOD OF JULY 31, 2013 THRU AUGUST 27, 2013

Voucher	Fund Class	Department	Date	Amount	Account	Payee
41396	19401	3000001	8/21/2013	\$74.11	555170 71	OTTAWA COUNTY CONSERVATION DISTRICT
41396	19401	3000001	8/21/2013	\$2,656.96	555170 2	OTTAWA COUNTY CONSERVATION DISTRICT
41397	19401	3000001	8/21/2013	\$44.08	555170 71	LITTLE RIVER CONSERVATION DISTRICT
41397	19401	3000001	8/21/2013	\$94.68	555170 26	LITTLE RIVER CONSERVATION DISTRICT
41397	19401	3000001	8/21/2013	\$118.74	555170 11	LITTLE RIVER CONSERVATION DISTRICT
41397	19401	3000001	8/21/2013	\$1,350.74	555170 12	LITTLE RIVER CONSERVATION DISTRICT
41397	19401	3000001	8/21/2013	\$3,168.73	555170 5	LITTLE RIVER CONSERVATION DISTRICT
41398	19401	3000001	8/21/2013	\$2,020.64	555170 1	ALFALFA COUNTY CONSERVATION DISTRICT
41399	19401	3000001	8/21/2013	\$42.00	555170 71	KIAMICHI CONSERVATION DISTRICT
41399	19401	3000001	8/21/2013	\$470.81	555170 1	KIAMICHI CONSERVATION DISTRICT
41399	19401	3000001	8/21/2013	\$2,821.26	555170 5	KIAMICHI CONSERVATION DISTRICT
41411	19401	3000001	8/22/2013	\$140.80	555170 71	CREEK COUNTY CONSERVATION DISTRICT
41412	19401	3000001	8/22/2013	\$22.00	555170 67	SEQUOYAH COUNTY CONSERVATION DISTRICT
41412	19401	3000001	8/22/2013	\$81.26	555170 71	SEQUOYAH COUNTY CONSERVATION DISTRICT
41412	19401	3000001	8/22/2013	\$91.35	555170 26	SEQUOYAH COUNTY CONSERVATION DISTRICT
41412	19401	3000001	8/22/2013	\$100.00	555170 62	SEQUOYAH COUNTY CONSERVATION DISTRICT
41412	19401	3000001	8/22/2013	\$764.32	555170 12	SEQUOYAH COUNTY CONSERVATION DISTRICT
41414	19301	3000001	8/22/2013	\$275.00	555170 92	CENTRAL N CANADIAN RIVER CONSERVATION
41414	19401	3000001	8/22/2013	\$1,190.09	555170 9	CENTRAL N CANADIAN RIVER CONSERVATION
41414	19401	3000001	8/22/2013	\$1,956.65	555170 1	CENTRAL N CANADIAN RIVER CONSERVATION
41421	19401	3000001	8/22/2013	\$674.00	555170 83	DELAWARE CO CONSERVATION DISTRICT
41421	19401	3000001	8/22/2013	\$983.38	555170 12	DELAWARE CO CONSERVATION DISTRICT
41421	19401	3000001	8/22/2013	\$2,456.53	555170 1	DELAWARE CO CONSERVATION DISTRICT
41451	19401	3000001	8/23/2013	\$2,583.60	555170 94	HUGHES COUNTY CONSERVATION DIST
41452	19401	3000001	8/23/2013	\$1,084.04	555170 12	HUGHES COUNTY CONSERVATION DIST
41452	19401	3000001	8/23/2013	\$2,356.73	555170 7	HUGHES COUNTY CONSERVATION DIST
41452	19401	3000001	8/23/2013	\$2,582.68	555170 2	HUGHES COUNTY CONSERVATION DIST
41453	19401	3000001	8/23/2013	\$55.38	555170 71	KAY COUNTY CONSERVATION DISTRICT
41453	19401	3000001	8/23/2013	\$150.00	555170 76	KAY COUNTY CONSERVATION DISTRICT
41453	19401	3000001	8/23/2013	\$755.00	555170 61	KAY COUNTY CONSERVATION DISTRICT
41453	19401	3000001	8/23/2013	\$1,143.24	555170 94	KAY COUNTY CONSERVATION DISTRICT
41453	19401	3000001	8/23/2013	\$2,400.43	555170 7	KAY COUNTY CONSERVATION DISTRICT
41453	19401	3000001	8/23/2013	\$2,747.83	555170 5	KAY COUNTY CONSERVATION DISTRICT
41453	19401	3000001	8/23/2013	\$2,925.45	555170 2	KAY COUNTY CONSERVATION DISTRICT
41454	19401	3000001	8/23/2013	\$2,250.90	555170 5	COAL COUNTY CONSERVATION DISTRICT #19
41454	19401	3000001	8/23/2013	\$2,289.35	555170 1	COAL COUNTY CONSERVATION DISTRICT #19
41455	19401	3000001	8/23/2013	\$72.72	555170 71	SOUTH CADDO CONS DISTRICT
41455	19401	3000001	8/23/2013	\$1,107.72	555170 2	SOUTH CADDO CONS DISTRICT
41455	19401	3000001	8/23/2013	\$2,545.23	555170 9	SOUTH CADDO CONS DISTRICT
41455	19401	3000001	8/23/2013	\$2,654.36	555170 5	SOUTH CADDO CONS DISTRICT
41458	19401	3000001	8/26/2013	\$5,360.59	555170 12	WOODWARD COUNTY CONSERVATION DISTRICT
41459	19401	3000001	8/26/2013	\$12.57	555170 30	KONAWA CONSERVATION DISTRICT
41459	19401	3000001	8/26/2013	\$25.00	555170 70	KONAWA CONSERVATION DISTRICT
41459	19401	3000001	8/26/2013	\$46.00	555170 72	KONAWA CONSERVATION DISTRICT
41459	19401	3000001	8/26/2013	\$76.61	555170 69	KONAWA CONSERVATION DISTRICT
41459	19401	3000001	8/26/2013	\$200.00	555170 62	KONAWA CONSERVATION DISTRICT
41459	19301	3000001	8/26/2013	\$325.00	555170 92	KONAWA CONSERVATION DISTRICT
41459	19401	3000001	8/26/2013	\$2,460.88	555170 12	KONAWA CONSERVATION DISTRICT
41459	19401	3000001	8/26/2013	\$2,527.35	555170 6	KONAWA CONSERVATION DISTRICT
41460	19401	3000001	8/26/2013	\$25.00	555170 70	JACKSON COUNTY CONSERVATION DIST
41460	19401	3000001	8/26/2013	\$129.00	555170 76	JACKSON COUNTY CONSERVATION DIST

**OKLAHOMA CONSERVATION COMMISSION
CLAIMS REGISTER BY PROGRAM
FOR THE PERIOD OF JULY 31, 2013 THRU AUGUST 27, 2013**

Voucher	Fund Class	Department	Date	Amount	Account	Payee
41460	19401	3000001	8/26/2013	\$527.51	555170 68	JACKSON COUNTY CONSERVATION DIST
41460	19401	3000001	8/26/2013	\$2,329.79	555170 2	JACKSON COUNTY CONSERVATION DIST
41460	19401	3000001	8/26/2013	\$3,238.74	555170 5	JACKSON COUNTY CONSERVATION DIST
41462	19401	3000001	8/26/2013	\$20.00	555170 70	EAST WOODS COUNTY CONSERVATION DIST
41462	19401	3000001	8/26/2013	\$24.94	555170 80	EAST WOODS COUNTY CONSERVATION DIST
41462	19401	3000001	8/26/2013	\$193.23	555170 69	EAST WOODS COUNTY CONSERVATION DIST
41462	19401	3000001	8/26/2013	\$2,478.76	555170 1	EAST WOODS COUNTY CONSERVATION DIST
41463	19401	3000001	8/26/2013	\$17.94	555170 20	EAST CANADIAN COUNTY CONSERVATION DISTR
41463	19401	3000001	8/26/2013	\$56.86	555170 72	EAST CANADIAN COUNTY CONSERVATION DISTR
41463	19401	3000001	8/26/2013	\$144.77	555170 69	EAST CANADIAN COUNTY CONSERVATION DISTR
41463	19401	3000001	8/26/2013	\$800.00	555170 68	EAST CANADIAN COUNTY CONSERVATION DISTR
41463	19401	3000001	8/26/2013	<u>\$2,201.08</u>	555170 5	EAST CANADIAN COUNTY CONSERVATION DISTR

\$440,773.60 Field Services

Conservation Education

41245	19401	3000004	8/8/2013	\$309.01	536140	AUTHORITY ORDER-PCARD
-------	-------	---------	----------	----------	--------	-----------------------

District Services

41245	19401	3000005	8/8/2013	\$226.00	515490	AUTHORITY ORDER-PCARD
41245	19401	3000005	8/8/2013	\$147.80	522130	AUTHORITY ORDER-PCARD
41247	19401	3000005	8/8/2013	\$968.00	515010	DANIEL J GAMINO & ASSOC PC
41251	40000	3000005	8/8/2013	<u>\$7,029.71</u>	535180	OKLAHOMA STATE UNIVERSITY

\$8,371.51 District Services

Abandoned Mine Land Reclamation

41231	40000	4000005	8/6/2013	\$666.70	521110	NUTTLE CHARLES E
41245	40000	4000001	8/8/2013	\$877.20	522110	AUTHORITY ORDER-PCARD
41245	40000	4000005	8/8/2013	\$246.00	541130	AUTHORITY ORDER-PCARD
41245	40000	4000005	8/8/2013	\$375.95	541260	AUTHORITY ORDER-PCARD
41246	40000	4000005	8/8/2013	\$40.00	555170 88	ROGERS COUNTY CONSERVATION DISTRICT
41326	40000	4000005	8/13/2013	\$18,000.00	515240	USDA-NRCS
41351	40000	4000005	8/16/2013	\$1,046.16	546210	OFFICE OF MANAGEMENT & ENTERPRISE SVCS
41356	40000	4000005	8/16/2013	\$435.05	521110	SPURLOCK DORSEY E
41405	40000	4000005	8/21/2013	\$97,470.00	545110	WW EXCAVATING LLC
41440	40000	4000005	8/22/2013	\$347.71	531250	DEPARTMENT OF ENVIRONMENTAL QUALITY
41441	40000	4000005	8/22/2013	\$347.71	531250	DEPARTMENT OF ENVIRONMENTAL QUALITY
41442	40000	4000005	8/22/2013	\$347.71	531250	DEPARTMENT OF ENVIRONMENTAL QUALITY
41443	40000	4000005	8/22/2013	\$347.71	531250	DEPARTMENT OF ENVIRONMENTAL QUALITY
41445	40000	4000005	8/22/2013	<u>\$134.50</u>	521120	KASTL MICHAEL L

\$120,682.40 Abandoned Mine Land Reclamation

Water Quality

41185	40000	5000001	8/3/2013	\$360.00	541180	OFFICE OF MANAGEMENT & ENTERPRISE SVCS
-------	-------	---------	----------	----------	--------	--

**OKLAHOMA CONSERVATION COMMISSION
CLAIMS REGISTER BY PROGRAM
FOR THE PERIOD OF JULY 31, 2013 THRU AUGUST 27, 2013**

Voucher	Fund Class	Department	Date	Amount	Account	Payee
41225	19401	5000001	8/5/2013	\$103.50	521120	MOORE JR. LEONARD I
41226	19401	5000001	8/5/2013	\$391.00	521120	LAMB JEANETTE M
41226	19401	5000001	8/5/2013	\$69.34	521140	LAMB JEANETTE M
41226	19401	5000001	8/5/2013	\$77.00	521150	LAMB JEANETTE M
41227	19401	5000001	8/5/2013	\$391.00	521120	COSTELLO PATRICK E
41227	19401	5000001	8/5/2013	\$77.00	521150	COSTELLO PATRICK E
41228	19401	5000001	8/5/2013	\$103.50	521120	SHOCKLEY WESLEY E
41229	19401	5000001	8/5/2013	\$103.50	521120	JAMES ALEXANDER R
41245	40000	5000001	8/8/2013	\$363.78	515610	AUTHORITY ORDER-PCARD
41245	40000	5000001	8/8/2013	\$543.55	515610	AUTHORITY ORDER-PCARD
41245	19401	5000001	8/8/2013	\$765.90	515610	AUTHORITY ORDER-PCARD
41245	40000	5000001	8/8/2013	\$184.51	515990	AUTHORITY ORDER-PCARD
41245	19401	5000001	8/8/2013	\$305.34	515990	AUTHORITY ORDER-PCARD
41245	40000	5000001	8/8/2013	\$308.00	522130	AUTHORITY ORDER-PCARD
41245	19401	5000001	8/8/2013	\$462.00	522130	AUTHORITY ORDER-PCARD
41245	40000	5000001	8/8/2013	\$1,133.44	522130	AUTHORITY ORDER-PCARD
41245	19401	5000001	8/8/2013	\$1,330.56	522130	AUTHORITY ORDER-PCARD
41245	19401	5000001	8/8/2013	\$76.81	532140	AUTHORITY ORDER-PCARD
41245	40000	5000001	8/8/2013	\$96.04	533210	AUTHORITY ORDER-PCARD
41245	40000	5000001	8/8/2013	\$1,604.25	534220	AUTHORITY ORDER-PCARD
41245	19401	5000001	8/8/2013	\$645.22	535210	AUTHORITY ORDER-PCARD
41245	40000	5000001	8/8/2013	\$2,127.75	535210	AUTHORITY ORDER-PCARD
41245	40000	5000001	8/8/2013	\$21.14	536140	AUTHORITY ORDER-PCARD
41245	40000	5000001	8/8/2013	\$57.75	536140	AUTHORITY ORDER-PCARD
41245	40000	5000001	8/8/2013	\$285.66	541120	AUTHORITY ORDER-PCARD
41245	40000	5000001	8/8/2013	\$2,748.42	541130	AUTHORITY ORDER-PCARD
41245	40000	5000001	8/8/2013	\$31.50	541160	AUTHORITY ORDER-PCARD
41245	40000	5000001	8/8/2013	\$84.99	542120	AUTHORITY ORDER-PCARD
41245	40000	5000001	8/8/2013	\$324.28	542120	AUTHORITY ORDER-PCARD
41249	40000	5000001	8/8/2013	\$25.80	536140	EUREKA WATER COMPANY
41250	40000	5000001	8/8/2013	\$12.90	536140	EUREKA WATER COMPANY
41257	40000	5000001	8/8/2013	\$466.00	541190	SMITH-ROOT INC
41265	19401	5000001	8/8/2013	\$69.00	521120	MILLER BRANDON JACOB
41266	19401	5000001	8/8/2013	\$115.00	521120	MILLER BRANDON JACOB
41267	19401	5000001	8/8/2013	\$69.00	521120	MILLER BRANDON JACOB
41268	19401	5000001	8/8/2013	\$69.00	521120	CARTER NATHAN R
41268	19401	5000001	8/8/2013	\$4.92	521140	CARTER NATHAN R
41269	19401	5000001	8/8/2013	\$69.00	521120	CARTER NATHAN R
41269	19401	5000001	8/8/2013	\$10.98	521140	CARTER NATHAN R
41270	19401	5000001	8/8/2013	\$161.00	521120	CARTER NATHAN R
41271	40000	5000001	8/8/2013	\$253.00	521120	MILLER CANDICE MARIE
41272	40000	5000001	8/8/2013	\$102.00	521120	SHAW KIMBERLY R
41273	40000	5000001	8/8/2013	\$406.00	521120	SHAW KIMBERLY R
41274	40000	5000001	8/8/2013	\$322.00	521120	SHEPHERD NICHOLAS LEE
41275	40000	5000001	8/8/2013	\$112.00	521120	SHEPHERD NICHOLAS LEE
41276	40000	5000001	8/8/2013	\$47.54	521110	JERI FLEMING
41277	19401	5000001	8/8/2013	\$69.00	521120	JAMES ALEXANDER R
41278	19401	5000001	8/8/2013	\$69.00	521120	MOORE JR. LEONARD I
41306	19401	5000001	8/13/2013	\$350.00	555170 88	CREEK COUNTY CONSERVATION DISTRICT
41306	40000	5000001	8/13/2013	\$850.00	555170 88	CREEK COUNTY CONSERVATION DISTRICT
41312	40000	5000001	8/13/2013	\$84.00	521120	WILKINS JUDITH A

OKLAHOMA CONSERVATION COMMISSION
CLAIMS REGISTER BY PROGRAM
FOR THE PERIOD OF JULY 31, 2013 THRU AUGUST 27, 2013

Voucher	Fund Class	Department	Date	Amount	Account	Payee
41315	40000	5000001	8/13/2013	\$10,667.00	515280	COBB ENGINEERING COMPANY
41352	40000	5000001	8/16/2013	\$1,050.00	555170 88	CHEROKEE COUNTY CONSERVATION DISTRICT
41352	19401	5000001	8/16/2013	\$1,690.50	555170 88	CHEROKEE COUNTY CONSERVATION DISTRICT
41353	40000	5000001	8/16/2013	\$5,847.79	515290	OKLAHOMA STATE UNIVERSITY
41354	40000	5000001	8/16/2013	\$26,346.94	515450	OKLAHOMA STATE UNIVERSITY
41357	40000	5000001	8/16/2013	\$70.00	521120	SHEPHERD NICHOLAS LEE
41359	40000	5000001	8/16/2013	\$98.00	521120	LEACH JR. JAMES H
41362	40000	5000001	8/16/2013	\$1,260.00	515450	SES INC
41363	40000	5000001	8/16/2013	\$221.00	515290	NORTHEASTERN STATE UNIVERSITY
41364	40000	5000001	8/21/2013	\$5,421.98	532140	OFFICE OF MANAGEMENT & ENTERPRISE SVCS
41364	19401	5000001	8/21/2013	\$6,528.22	532140	OFFICE OF MANAGEMENT & ENTERPRISE SVCS
41372	19401	5000001	8/20/2013	\$200.00	555170 98	NORTH CADDO CONSERVATION DISTRICT
41373	40000	5000001	8/20/2013	\$600.00	555170 88	ADAIR COUNTY CONSERVATION DISTRICT #67
41378	40000	5000001	8/21/2013	\$69.00	521120	ASHBRENER JILL L
41379	40000	5000001	8/21/2013	\$139.00	521120	CHEADLE CHERYL L
41381	40000	5000001	8/21/2013	\$12.90	536140	EUREKA WATER COMPANY
41382	40000	5000001	8/21/2013	\$72,269.83	546210	T MCDONALD CONSTRUCTION INC
41400	19401	5000001	8/21/2013	\$300.00	555170 88	BLAINE COUNTY CONSERVATION DISTRICT
41401	40000	5000001	8/21/2013	\$300.00	555170 88	EAST CANADIAN COUNTY CONSERVATION DISTRICT
41406	40000	5000001	8/21/2013	\$20,961.26	545110	OKLAHOMA STATE UNIVERSITY
41413	40000	5000001	8/22/2013	\$600.00	555170 88	CENTRAL N CANADIAN RIVER CONSERVATION
41415	40000	5000001	8/22/2013	\$117,885.00	546210	IMPRESSIVE SERVICES LLC
41416	40000	5000001	8/22/2013	\$4,000.00	515290	NORTHEASTERN STATE UNIVERSITY
41417	40000	5000001	8/22/2013	\$170.37	521110	JERI FLEMING
41417	40000	5000001	8/22/2013	\$126.00	521120	JERI FLEMING
41417	40000	5000001	8/22/2013	\$7.50	521140	JERI FLEMING
41418	19401	5000001	8/22/2013	\$69.00	521110	LAMB JEANETTE M
41418	19401	5000001	8/22/2013	\$46.54	521140	LAMB JEANETTE M
41422	40000	5000001	8/22/2013	\$100.00	555170 88	DEER CREEK CONSERVATION DISTRICT
41425	40000	5000001	8/22/2013	\$600.00	555170 88	DELAWARE CO CONSERVATION DISTRICT
41456	40000	5000001	8/23/2013	\$110.00	531260	SOIL & WATER CONSERVATION SOCIETY
41457	40000	5000001	8/23/2013	<u>\$90.00</u>	531260	SOIL & WATER CONSERVATION SOCIETY

\$296,771.70 Water Quality

Cost Share - Locally Led

41208	25000	5000004	7/31/2013	\$1,875.00	554230 21	MEIER BEEF & GRAIN
41220	25000	5000004	8/5/2013	\$1,400.00	554230 1	GARY LEE NICHOLS
41221	25000	5000004	8/5/2013	\$864.00	554230 21	JUSTEN D CARROLL
41222	25000	5000004	8/5/2013	\$950.00	554230 21	JUNETTE LOGAN
41223	25000	5000004	8/5/2013	\$9,200.13	554230 21	AL MARTIN
41338	25000	5000004	8/15/2013	\$1,032.90	554230 13	JANET KOZIOL
41339	25000	5000004	8/15/2013	\$750.00	554230 1	LUCY JUNIER
41340	25000	5000004	8/15/2013	\$1,260.00	554230 28	PATTY LUTER
41342	25000	5000004	8/15/2013	\$220.00	554230 40	CERVI FARMS LLC
41342	25000	5000004	8/15/2013	\$2,280.00	554230 21	CERVI FARMS LLC
41343	25000	5000004	8/15/2013	\$2,500.00	554230 1	GWEN ENGLEMAN
41344	25000	5000004	8/15/2013	\$1,370.52	554230 1	MAX WILSON
41345	25000	5000004	8/15/2013	\$2,500.00	554230 1	JOHNNY GREEN
41426	25000	5000004	8/22/2013	\$2,500.00	554230 23	RICKY PIGGOTT

**OKLAHOMA CONSERVATION COMMISSION
CLAIMS REGISTER BY PROGRAM
FOR THE PERIOD OF JULY 31, 2013 THRU AUGUST 27, 2013**

Voucher	Fund Class	Department	Date	Amount	Account	Payee
41427	25000	5000004	8/22/2013	\$3,600.00	554230	1 WALKERS AG SUPPLY
41428	25000	5000004	8/22/2013	\$1,506.66	554230	1 CASTO FAMILY PARTNERS LTD
41429	25000	5000004	8/22/2013	\$1,237.50	554230	21 CHAD BUDY
41430	25000	5000004	8/22/2013	\$1,250.00	554230	1 JANA EVANS
41431	25000	5000004	8/22/2013	\$3,223.10	554230	1 DONALD WILBOURN
41432	25000	5000004	8/22/2013	\$1,000.00	554230	1 THONI VANG
41433	25000	5000004	8/22/2013	\$1,000.00	554230	1 CHARLES SHOUP
41434	25000	5000004	8/22/2013	\$720.50	554230	26 HOWE RANCH
41434	25000	5000004	8/22/2013	\$1,345.50	554230	11 HOWE RANCH
41435	25000	5000004	8/22/2013	\$1,251.00	554230	21 DENNIS SCHNEBERGER
41436	25000	5000004	8/22/2013	\$1,235.00	554230	21 JEFF SCHNEBERGER
41437	25000	5000004	8/22/2013	\$3,000.00	554230	28 MARTIN KEVIN D
41438	25000	5000004	8/22/2013	\$1,506.66	554230	1 HARRELL W MITCHELL
41439	25000	5000004	8/22/2013	\$591.48	554230	10 SCOTTY HUDSON
41466	25000	5000004	8/27/2013	\$1,800.00	554230	1 WANDA NEWELL
41467	25000	5000004	8/27/2013	\$1,800.00	554230	1 RAYMOND CRINER JR
41468	25000	5000004	8/27/2013	\$1,500.00	554230	1 ROBERT SMETANA
41469	25000	5000004	8/27/2013	<u>\$1,500.00</u>	554230	1 ELDON MITCHELL

\$57,769.95 Cost Share - Locally Led

Cost Share - Priority Watershed

41402	25000	5000006	8/21/2013	\$138.00	554230	34 MIKE LANGLEY
41403	25000	5000006	8/21/2013	\$369.00	554230	34 KEVIN YEAGER
41404	25000	5000006	8/21/2013	\$1,441.44	554230	5 JAMES A COUCH
41407	25000	5000006	8/21/2013	\$253.00	554230	34 WARREN K MULLER
41407	25000	5000006	8/21/2013	\$3,808.00	554230	21 WARREN K MULLER
41409	25000	5000009	8/21/2013	\$1,376.00	554230	3 VERNES ZUM MALLEN
41409	25000	5000009	8/21/2013	\$5,862.72	554230	9 VERNES ZUM MALLEN
41419	25000	5000012	8/22/2013	\$2,908.80	554230	5 JOHN ELMO BUTLER
41420	25000	5000012	8/22/2013	\$931.68	554230	5 JIM D BRADFORD SR
41423	25000	5000011	8/22/2013	\$1,238.78	554230	5 BRETT NALL
41424	25000	5000011	8/22/2013	\$2,429.28	554230	5 JOHN HACKATHORN
41470	25000	5000009	8/27/2013	\$14,829.22	554230	5 GARY L MCPHERSON
41471	25000	5000006	8/27/2013	\$3,753.00	554230	34 JOE W JORDAN
41472	25000	5000006	8/27/2013	<u>\$4,185.41</u>	554230	13 DUSTIN YOUNGMAN

\$43,524.33 Cost Share - Priority Watershed

Carbon Sequestration

41264	40000	5000013	8/8/2013	\$91.77	521110	SCOTT GREGORY FISHER
41279	40000	5000013	8/8/2013	\$230.00	555170	99 NORTH CADDO CONSERVATION DISTRICT
41283	40000	5000013	8/8/2013	<u>\$47.46</u>	521110	SCOTT GREGORY FISHER

\$369.23 Carbon Sequestration

CREP

41245	25000	5000014	8/8/2013	\$4,520.00	515510	AUTHORITY ORDER-PCARD
-------	-------	---------	----------	------------	--------	-----------------------

**OKLAHOMA CONSERVATION COMMISSION
CLAIMS REGISTER BY PROGRAM
FOR THE PERIOD OF JULY 31, 2013 THRU AUGUST 27, 2013**

Voucher	Fund Class	Department	Date	Amount	Account	Payee
41352	25000	5000014	8/16/2013	\$30.00	555170 88	CHEROKEE COUNTY CONSERVATION DISTRICT
41358	25000	5000014	8/16/2013	\$84.79	521140	LEVESQUE GINA M
41360	25000	5000014	8/16/2013	\$69.00	521120	TRIPP TRAMPAS W
41364	25000	5000014	8/21/2013	<u>\$1,365.64</u>	532140	OFFICE OF MANAGEMENT & ENTERPRISE SVCS

\$6,069.43 CREP

ISD Data Processing

41258	40000	8800010	8/8/2013	\$84.45	531130	AT&T CORPORATION
41259	40000	8800010	8/8/2013	\$137.38	531130	AT&T CORPORATION
41260	40000	8800010	8/8/2013	\$93.20	531130	AT&T CORPORATION
41261	40000	8800010	8/8/2013	\$1.32	531130	AT&T CORPORATION
41262	40000	8800010	8/8/2013	\$1.98	531130	AT&T CORPORATION
41263	40000	8800010	8/8/2013	\$23.63	531130 28	AT&T MOBILITY NATIONAL ACCOUNT LLC
41263	40000	8800010	8/8/2013	\$24.23	531130 54	AT&T MOBILITY NATIONAL ACCOUNT LLC
41263	40000	8800010	8/8/2013	\$74.29	531130 45	AT&T MOBILITY NATIONAL ACCOUNT LLC
41263	40000	8800010	8/8/2013	\$88.49	531130 14	AT&T MOBILITY NATIONAL ACCOUNT LLC
41263	40000	8800010	8/8/2013	\$218.71	531130 51	AT&T MOBILITY NATIONAL ACCOUNT LLC
41263	40000	8800010	8/8/2013	\$243.70	531130 21	AT&T MOBILITY NATIONAL ACCOUNT LLC
41280	40000	8800010	8/8/2013	\$60.00	533140 11	FUZZELLS CALCULATOR CORNER INC
41281	40000	8800010	8/9/2013	\$13,131.80	541120 14	DELL MARKETING LP
41282	40000	8800010	8/9/2013	\$12,782.64	541120 14	DELL MARKETING LP
41318	40000	8800010	8/13/2013	\$2.64	531130	AT&T CORPORATION
41319	40000	8800010	8/13/2013	\$1.65	531130	AT&T CORPORATION
41355	40000	8800010	8/16/2013	\$6,572.15	541120 51	DELL MARKETING LP
41361	40000	8800010	8/16/2013	\$9.87	531130	AT&T CORPORATION
41380	40000	8800010	8/21/2013	<u>\$5.96</u>	531130	AT&T CORPORATION

\$33,861.09 ISD Data Processing

\$1,854,962.34 Total Claims Paid



State of Oklahoma
Office of State Finance
Allotment Budget and Available Cash
As Of August 28, 2013

8/28/2013
8:33:43 AM
Page 1

Business

<u>Unit</u>	<u>Class</u>	<u>Dept</u>	<u>Bud Ref</u>	<u>Allocations</u>	<u>Pre Encumbered</u>	<u>Encumbered</u>	<u>Current Yr Exp</u>	<u>Prior Yr Exp</u>	<u>Allotment Budget</u>	<u>Available Cash</u>
64500										
	192									
	19201	10	12	2,949,251.00	.00	.00	.00	2,949,251.00	.00	
	19201	20	12	590,000.00	.00	.00	.00	590,000.00	.00	
	19201	30	12	6,022,433.00	.00	.00	.00	6,022,433.00	.00	
				9,561,684.00				9,561,684.00		
	193									
	19301	10	13	2,949,251.00	.00	.00	106,469.37	2,842,781.63	.00	
	19301	20	13	590,000.00	.00	.00	84,487.66	505,512.34	.00	
	19301	30	13	6,022,433.00	.00	.00	883,840.37	5,138,592.63	.00	
	19301	50	13	500,000.00	.00	.00	41,911.99	458,088.01	.00	
				10,061,684.00			1,116,709.39	8,944,974.61		
	194									521,741.51
	19401	10	14	2,887,037.00	.00	1,907,708.88	452,619.26	.00	526,708.86	
	19401	20	14	590,000.00	.00	67,206.61	100,147.64	.00	422,645.75	
	19401	30	14	6,454,647.00	.00	4,640,266.35	575,976.36	.00	1,238,404.29	
	19401	50	14	500,000.00	.00	104,963.90	93,129.23	.00	301,906.87	
	19401	88	14	30,000.00	.00	.00	.00	.00	30,000.00	
				10,461,684.00		6,720,145.74	1,221,872.49		2,519,665.77	
	200									5,161.92



State of Oklahoma
Office of State Finance
Allotment Budget and Available Cash
As Of August 28, 2013

8/28/2013
8:33:43 AM
Page 2

<u>Business</u>										
<u>Unit</u>	<u>Class</u>	<u>Dept</u>	<u>Bud Ref</u>	<u>Allocations</u>	<u>Pre Encumbered</u>	<u>Encumbered</u>	<u>Current Yr Exp</u>	<u>Prior Yr Exp</u>	<u>Allotment Budget</u>	<u>Available Cash</u>
64500										
	205									9,144.34
	20500	10	12	30,000.00	.00	.00	.00	19,550.15	10,449.85	
	20500	10	13	15,456.00	.00	.00	.00	1,650.78	13,805.22	
	20500	10	14	18,568.00	.00	500.00	.00	.00	18,068.00	
				64,024.00		500.00		21,200.93	42,323.07	
	210									7.11
	215									.42
	21500	20	12	1,600,000.00	.00	.00	.00	236,662.79	1,363,337.21	
	21500	20	13	1,357,654.00	.00	.00	114,756.94	1,242,897.06	.00	
				2,957,654.00			114,756.94	1,479,559.85	1,363,337.21	
	220									6,918.67
	22000	50	12	34,000.00	.00	.00	.00	3,200.19	30,799.81	
	22000	50	13	22,500.00	.00	.00	.00	8,387.82	14,112.18	
	22000	50	14	22,500.00	.00	.00	.00	.00	22,500.00	
				79,000.00				11,588.01	67,411.99	



State of Oklahoma
Office of State Finance
Allotment Budget and Available Cash
As Of August 28, 2013

8/28/2013
8:33:43 AM
Page 3

Business

<u>Unit</u>	<u>Class</u>	<u>Dept</u>	<u>Bud Ref</u>	<u>Allocations</u>	<u>Pre Encumbered</u>	<u>Encumbered</u>	<u>Current Yr Exp</u>	<u>Prior Yr Exp</u>	<u>Allotment Budget</u>	<u>Available Cash</u>
64500										
	245									883,388.33
	24500	10	12	60,000.00	.00	.00	.00	2,082.24	57,917.76	
	24500	10	13	50,000.00	.00	132.66	1,568.27	2,373.13	45,925.94	
	24500	10	14	50,000.00	.00	2,500.00	.00	.00	47,500.00	
	24500	20	14	705,468.00	.00	.00	.00	.00	705,468.00	
	24500	30	12	2,768.00	.00	.00	.00	.00	2,768.00	
	24500	30	13	3,000.00	.00	.00	.00	.00	3,000.00	
	24500	30	14	52,433.00	.00	.00	.00	.00	52,433.00	
	24500	50	12	52,000.00	.00	.00	773.85	11,066.38	40,159.77	
	24500	50	13	50,000.00	.00	1,601.80	.00	26,317.98	22,080.22	
	24500	88	13	10,000.00	.00	6,484.33	.00	3,515.67	.00	
	24500	88	14	10,000.00	.00	.00	.00	.00	10,000.00	
				1,045,669.00		10,718.79	2,342.12	45,355.40	987,252.69	



State of Oklahoma
Office of State Finance
Allotment Budget and Available Cash
As Of August 28, 2013

8/28/2013
8:33:43 AM
Page 4

<u>Business</u>	<u>Unit</u>	<u>Class</u>	<u>Dept</u>	<u>Bud Ref</u>	<u>Allocations</u>	<u>Pre Encumbered</u>	<u>Encumbered</u>	<u>Current Yr Exp</u>	<u>Prior Yr Exp</u>	<u>Allotment Budget</u>	<u>Available Cash</u>
64500											
				250							2,483,059.24
		25000	30	12	788,310.00	.00	.00	.00	788,310.00	.00	
		25000	30	13	700,243.00	.00	.00	.00	680,244.59	19,998.41	
		25000	30	14	788,310.00	.00	.00	136,948.94	.00	651,361.06	
		25000	50	12	2,548,000.00	.00	.00	41,736.15	1,349,383.00	1,156,880.85	
		25000	50	13	2,350,000.00	.00	2,799.28	249,619.96	1,754,881.34	342,699.42	
		25000	50	14	2,164,000.00	.00	20,584.36	41,905.48	.00	2,101,510.16	
		25000	88	13	3,000.00	.00	.00	.00	.00	3,000.00	
					9,341,863.00		23,383.64	470,210.53	4,572,818.93	4,275,449.90	



State of Oklahoma
Office of State Finance
Allotment Budget and Available Cash
As Of August 28, 2013

8/28/2013
8:33:43 AM
Page 5

<u>Business</u>										
<u>Unit</u>	<u>Class</u>	<u>Dept</u>	<u>Bud Ref</u>	<u>Allocations</u>	<u>Pre Encumbered</u>	<u>Encumbered</u>	<u>Current Yr Exp</u>	<u>Prior Yr Exp</u>	<u>Allotment Budget</u>	<u>Available Cash</u>
64500										
	400									8,646,773.11
	40000	10	12	281,000.00	.00	.00	.00	157,778.40	123,221.60	
	40000	10	13	159,716.00	.00	7,744.55	(77,640.50)	148,401.92	81,210.03	
	40000	10	14	285,432.00	.00	8,135.00	8,219.38	.00	269,077.62	
	40000	20	12	5,575,000.00	.00	5,037.78	.00	1,853,371.19	3,716,591.03	
	40000	20	13	7,556,199.00	165,225.75	1,999,332.31	894,669.56	2,775,355.30	1,721,616.08	
	40000	20	14	5,481,130.00	.00	827,876.99	375,773.08	.00	4,277,479.93	
	40000	30	12	1,718,861.00	.00	194.10	.00	1,462,978.56	255,688.34	
	40000	30	13	1,994,726.00	.00	4,410.20	(330,390.65)	1,914,905.34	405,801.11	
	40000	30	14	1,001,036.00	.00	71,919.89	28,736.12	.00	900,379.99	
	40000	40	12	2,991,000.00	3,660.00	181,246.16	.00	1,795,809.36	1,010,284.48	
	40000	40	13	4,806,557.00	621,823.00	472,252.36	226,549.88	2,095,728.51	1,390,203.25	
	40000	40	14	4,825,000.00	.00	1,247,873.84	173,984.03	.00	3,403,142.13	
	40000	50	12	7,547,208.00	.00	66,714.10	220.00	4,096,113.26	3,384,160.64	
	40000	50	13	4,962,290.00	149,459.00	964,907.63	319,406.53	2,961,773.16	566,743.68	
	40000	50	14	6,201,896.00	.00	857,650.35	388,816.02	.00	4,955,429.63	
	40000	88	13	534,560.00	3,855.83	129,819.90	17,005.70	133,877.56	250,001.01	
	40000	88	14	189,000.00	5,630.36	106,123.37	42,198.05	.00	35,048.22	
				56,110,611.00	949,653.94	6,951,238.53	2,067,547.20	19,396,092.56	26,746,078.77	



State of Oklahoma
Office of State Finance
Allotment Budget and Available Cash
As Of August 28, 2013

8/28/2013
8:33:43 AM
Page 6

Business

<u>Unit</u>	<u>Class</u>	<u>Dept</u>	<u>Bud Ref</u>	<u>Allocations</u>	<u>Pre Encumbered</u>	<u>Encumbered</u>	<u>Current Yr Exp</u>	<u>Prior Yr Exp</u>	<u>Allotment Budget</u>	<u>Available Cash</u>
64500										
	415									3,129,863.80
	41500	20	12	1,662,768.00	.00	.00	.00	318,248.82	1,344,519.18	
	41500	20	13	1,962,101.00	.00	454.91	31,452.46	125,772.49	1,804,421.14	
	41500	20	14	466,706.00	.00	11,805.44	2,765.52	.00	452,135.04	
				4,091,575.00		12,260.35	34,217.98	444,021.31	3,601,075.36	
	424									.69
	490									1,307,226.36
	49000	20	12	4,300,000.00	433,231.27	18,835.94	.00	1,459,915.38	2,388,017.41	
	49000	20	13	1,625,000.00	.00	61,574.18	74,306.82	1,364,632.37	124,486.63	
	49000	20	14	941,135.00	.00	.00	.00	.00	941,135.00	
	49000	30	12	43,000.00	.00	.00	.00	42,907.09	92.91	
	49000	30	13	75,000.00	.00	.00	17,452.02	25,614.97	31,933.01	
	49000	30	14	28,080.00	.00	.00	.00	.00	28,080.00	
	49000	50	12	3,950,000.00	768,715.10	180,943.62	.00	2,160,787.25	839,554.03	
	49000	50	13	1,695,000.00	.00	.63	.00	1,398,085.49	296,913.88	
				12,657,215.00	1,201,946.37	261,354.37	91,758.84	6,451,942.55	4,650,212.87	
	994									(80.55)
Business Unit Totals				116,432,663.00	2,151,600.31	13,979,601.42	5,119,415.49	50,929,238.15	44,252,807.63	16,993,204.95

Report Name: OCGL0056.RPT
Query Title: OCP_GL0056_BUDGET_BAL

**Cardholder Statement with
Allocation & description**

Card One of: SHERYL GIBSON (2224) or KELLY MOCKABEE (8642) or
BROOKS TRAMELL (4510)
Company Name State of Oklahoma
Post Date Between 2013-06-29 00:00:00 and 2013-07-31 23:59:59
Report Owner Coffman, Steven
Report Time 2013-08-28 14:44:23
Transaction Type One of: Cash advance or Misc Credit or Misc Debit or Purchase

CH Full Name

Card Last 4 Digits

Txn Number

Vendor Name

GL Allocation

Comments

Gibson, Sheryl

2224

TXN00350658

LA QUINTA WOODWARD

522130-1000-19401-5000001-----64500--
6459003679-001-001-002

Purchase Date

Total Amount

SW Contract #

07/06/2013

77.00

Post Date

Alloc Amount

Item Description

07/08/2013

77.00

LA QUINTA WOODWARD - Purchase - Jeanette
Lamb (11131), 1 night, Woodward, OK Sampling,
standard GSA lodging

TXN00350659

LA QUINTA WOODWARD

522130-1000-19401-5000001-----64500--
6459003679-001-001-002

07/06/2013

77.00

07/08/2013

77.00

LA QUINTA WOODWARD - Purchase - Jeanette
Lamb (11131), 1 night, Woodward, OK Sampling,
standard GSA lodging

TXN00351640

DMI DELL K-12/GOVT

541120-1000-40000-5000001-----64500--
6459003679-001-001-001

07/10/2013

285.66

07/10/2013

285.66

DMI DELL K-12/GOVT - Purchase - 4GB memory
modules for existing computer

TXN00353110

COMFORT INN SUITES

522130-1000-19401-5000001-----64500--
6459003679-001-001-002

07/10/2013

77.00

07/12/2013

77.00

COMFORT INN SUITES - Purchase - Patrick
Costello (171932), 1 night, Woodward, OK
Sampling, standard GSA lodging

TXN00353111

COMFORT INN SUITES

522130-1000-19401-5000001-----64500--
6459003679-001-001-002

07/10/2013

77.00

07/12/2013

77.00

COMFORT INN SUITES - Purchase - Jeanette
Lamb (11131), 1 night, Woodward, OK Sampling,
standard GSA lodging

Coffman, Steven

1 of 12

2013-08-28 14:44:23

Exhibit 1

September 9, 2013

CH Full Name**Card Last 4 Digits****Txn Number****Vendor Name****GL Allocation****Comments**

TXN00354210

COMFORT INN SUITES

522130-1000-19401-5000001-----64500--
6459003679-001-001-002**Purchase Date****Total Amount****SW Contract #**

07/11/2013

231.00

Post Date**Alloc Amount****Item Description**

07/15/2013

231.00

COMFORT INN SUITES - Purchase - Nathan
Carter (171930), 3 nights, Tahlequah, sampling,
standard GSA lodging rate

TXN00355151

LA QUINTA WOODWARD

522130-1000-19401-5000001-----64500--
6459003679-001-001-002

07/16/2013

77.00

07/17/2013

77.00

LA QUINTA WOODWARD - Purchase - Jeanette
Lamb (11131), 1 night, Woodward, OK Sampling,
standard GSA lodging

TXN00355152

LA QUINTA WOODWARD

522130-1000-19401-5000001-----64500--
6459003679-001-001-002

07/16/2013

77.00

07/17/2013

77.00

LA QUINTA WOODWARD - Purchase - Jeanette
Lamb (11131), 1 night, Woodward, OK Sampling,
standard GSA lodging

TXN00355853

COMFORT INN & SUITES PONC

522130-1000-19401-5000001-----64500--
6459003679-001-001-002

07/16/2013

77.00

07/18/2013

77.00

COMFORT INN & SUITES PONC - Purchase -
Nathan Carter (171930), 1 night, Ponca City,
sampling, standard GSA lodging

TXN00357832

JOURNYHSE SHARP

522110-1000-40000-4000001-152520000----
64500--6459003679-009-001-001

07/22/2013

25.00

07/23/2013

25.00

JOURNYHSE SHARP - Purchase - Travel
Agency Fee - Sharp airline ticket

TXN00358420

AMERICAN AI 0017293608650

522110-1000-40000-4000001-152520000----
64500--6459003679-009-001-001

07/22/2013

413.60

07/24/2013

413.60

AMERICAN AI 0017293608650 - Purchase - Mike
Sharp (104089), airline ticket, West Virginia,
NAAML Conference, September 2013

CH Full Name

Card Last 4 Digits

Txn Number

Vendor Name

GL Allocation

Comments

Purchase Date

Total Amount

SW Contract

Post Date

Alloc Amount

Item Description

TXN00358422

07/23/2013

07/24/2013

Amazon.com

324.28

324.28

542120-1000-40000-5000001-970080000----
64500--6459003679-001-001-001Amazon.com - Purchase - 2 ea Western Digital
3TB Network Storage Drive

TXN00360439

07/24/2013

07/29/2013

BEST WESTERN TRADERS INN

(21.56)

(21.56)

522130-1000-40000-5000001-664600000----
64500--6459003679-001-001-001

BEST WESTERN TRADERS INN - Credit

TXN00360440

07/24/2013

07/29/2013

BEST WESTERN TRADERS INN

175.56

175.56

522130-1000-19401-5000001-----64500--
6459003679-001-001-002BEST WESTERN TRADERS INN - Purchase -
Leonard Moore (107783) - 2 nights, Poteau,
sampling, standard GSA lodging rate

TXN00360441

07/27/2013

07/29/2013

SHI CORP

1,147.00

1,147.00

541130-1000-40000-5000001-970080000----
64500--6459003679-001-001-001SHI CORP - Purchase - 4 copies of Adobe
Acrobat Pro XI plus 1 media disc

TXN00360442

07/25/2013

07/29/2013

COMFORT INN SUITES

231.00

231.00

522130-1000-19401-5000001-----64500--
6459003679-001-001-002COMFORT INN SUITES - Purchase - Tahlequah,
3 nights - sampling, standard GSA lodging rate

TXN00360443

07/24/2013

07/29/2013

BEST WESTERN TRADERS INN

154.00

154.00

522130-1000-19401-5000001-----64500--
6459003679-001-001-002BEST WESTERN TRADERS INN - Purchase -
Shockley (109545), 2 nights, Poteau, sampling,
standard GSA lodging rate

count: 17

3,504.54

CH Full Name

Card Last 4 Digits

Txn Number

Vendor Name

GL Allocation

Comments

count: 17

Purchase Date

Total Amount

SW Contract #

Post Date

Alloc Amount

Item Description

3,504.54

CH Full Name

Card Last 4 Digits

Txn Number

Vendor Name

GL Allocation

Comments

Purchase Date

Total Amount

SW Contract

Post Date

Alloc Amount

Item Description

Mockabee, Kelly

8642

TXN00348437

06/29/2013

07/01/2013

STAPLES

78.89

21.14

536140-1000-40000-5000001-664600000----
64500--6459003452-009-001-001

STAPLES - Staplers

TXN00348437

06/29/2013

07/01/2013

STAPLES

78.89

57.75

536140-1000-40000-5000001-664600000----
64500--6459003452-001-001-001

STAPLES - Dividers, Postit Notes, Pens

TXN00348438

06/27/2013

07/01/2013

FAIRFIELD INN LAWTON

154.00

154.00

522130-1000-40000-5000001-664600000----
64500--6459003452-001-001-001

FAIRFIELD INN LAWTON - Purchase

TXN00348439

06/27/2013

07/01/2013

FAIRFIELD INN LAWTON

154.00

154.00

522130-1000-40000-5000001-664600000----
64500--6459003452-001-001-001FAIRFIELD INN LAWTON - Shaw(102260), Miller
(191166), Sheperd (17107), 2 nights, Lawton, OK,
fish collections, standard GSA lodging

TXN00348440

06/28/2013

07/01/2013

GEO SHACK - LOUISIANA

375.95

375.95

541260-1000-40000-4000005-152520000----
64500--6459003452-011-001-001GEO SHACK - LOUISIANA - Replace broken
tripod

TXN00350007

07/03/2013

07/04/2013

REGENCY INN & SUITES

73.90

73.90

522130-1000-19401-3000005-----64500--
6459003679-008-001-001REGENCY INN & SUITES - Purchase Lisa Knauf
Owens (104384), 1 night, Stilwell, training,
standard GSA lodging rate

CH Full Name

Card Last 4 Digits

Txn Number

Vendor Name

GL Allocation

Comments

TXN00352351

ULINE SHIP SUPPLIES

536140-1000-19401-3000004-----64500--
6459003679-001-001-001

TXN00353109

REGENCY INN & SUITES

522130-1000-19401-3000005-----64500--
6459003679-008-001-001

TXN00353112

LOWES #02574

536190-1000-19401-3000001-----64500--
6459003679-007-001-001

TXN00354205

STAPLES

536140-1000-19401-1000001-----64500--
6459003679-002-001-001

TXN00354206

HOLIDAY INN EXPRESS

522130-1000-40000-5000001-664600000-----
64500--6459003679-001-001-001

TXN00354207

HOLIDAY INN EXPRESS

522130-1000-40000-5000001-664600000-----
64500--6459003679-001-001-001

TXN00354208

STAPLES

536140-1000-19401-1000001-----64500--
6459003679-002-001-001

Purchase Date

Total Amount

SW Contract

07/11/2013

309.01

07/11/2013

73.90

07/10/2013

66.69

07/13/2013

198.00

07/12/2013

385.00

07/12/2013

385.00

07/13/2013

318.00

Post Date

Alloc Amount

Item Description

07/11/2013

309.01

ULINE SHIP SUPPLIES - Purchase - mailing
tubes for PWET

07/12/2013

73.90

REGENCY INN & SUITES - Purchase - Lisa
Knauf Owens (104384), 1 night, Stilwell, training,
standard GSA lodging rate

07/12/2013

66.69

LOWES #02574 - Purchase - Poultry netting -
PWET

07/15/2013

198.00

STAPLES - Purchase- HP Color Laserjet Ink
Cartridge

07/15/2013

385.00

HOLIDAY INN EXPRESS - Purchase - Kim Shaw
(102260), Miller, 1 room 3 nights, Tahlequah,
sampling, standard GSA rate

07/15/2013

385.00

HOLIDAY INN EXPRESS - Purchase - Sheperd, 1
room, 3 nights, Talequah, sampling, standard GSA
rate

07/15/2013

318.00

STAPLES - Purchase - HP Laserjet Print Cartridge

CH Full Name

Card Last 4 Digits

Txn Number

Vendor Name

GL Allocation

Comments

Purchase Date

Total Amount

SW Contract

Post Date

Alloc Amount

Item Description

TXN00354209

07/12/2013

07/15/2013

EXTENSIS INC

1,601.42

1,601.42

541130-1000-40000-5000001-970080000-----
64500--6459003679-001-001-001

EXTENSIS INC - Purchase - Software

TXN00354557

07/15/2013

07/16/2013

Amazon.com

84.99

84.99

542120-1000-40000-5000001-----64500--
6459003679-001-001-001Amazon.com - Purchase - Battery backup for
OMES network switch

TXN00355854

07/17/2013

07/18/2013

GENERAL GRAPHICS INC

4,520.00

4,520.00

515510-1000-25000-5000014-----64500--
6459003679-012-001-001GENERAL GRAPHICS INC - Purchase -Sign
production and exhibit bases

TXN00356496

07/17/2013

07/19/2013

HOLIDAY INN EXPRESS

154.00

154.00

522130-1000-40000-5000001-664600000-----
64500--6459003679-001-001-001HOLIDAY INN EXPRESS - Purchase - Shaw
(102260), Miller, 1 room, 2 nights, Tahequah,
sampling, standard GSA rate

TXN00356497

07/17/2013

07/19/2013

HOLIDAY INN EXPRESS

154.00

154.00

522130-1000-40000-5000001-664600000-----
64500--6459003679-001-001-001HOLIDAY INN EXPRESS - Purchase - Sheperd, 1
room, 2 nights, Talequah, sampling, standard GSA
rate

TXN00357831

07/22/2013

07/23/2013

JOURNYHSE IRETON

25.00

25.00

522110-1000-40000-4000001-152520000-----
64500--6459003679-009-001-001JOURNYHSE IRETON - Purchase - Travel
Agency Fee - Ireton airline ticket

TXN00357833

07/22/2013

07/23/2013

NATIONAL STATE GEOG IN

365.00

365.00

531260-1000-40000-1000004-----64500--
6459003679-003-001-001NATIONAL STATE GEOG IN - Purchase -
membership

CH Full Name

Card Last 4 Digits

Txn Number

Vendor Name

GL Allocation

Comments

Purchase Date

Total Amount

SW Contract

Post Date

Alloc Amount

Item Description

TXN00358419

07/22/2013

07/24/2013

AMERICAN AI 0017293608649

413.60

413.60

522110-1000-40000-4000001-152520000-----
64500--6459003679-009-001-001AMERICAN AI 0017293608649 - Purchase -
Dianne Ireton (108256) airline ticket, West
Virginia, NAAML P Conference, Sept 2013

TXN00358423

07/23/2013

07/24/2013

HAMPTON INNS

77.00

77.00

522130-1000-40000-5000001-664600000-----
64500--6459003679-001-001-001HAMPTON INNS - Purchase - Kim Shaw
(102260), 1 night, Miami, sampling, standard GSA
lodging rate

TXN00359118

07/23/2013

07/25/2013

COMFORT INN SUITES

77.00

77.00

522130-1000-19401-1000001-----64500--
6459003679-002-001-001

COMFORT INN SUITES - Purchase

TXN00359695

07/25/2013

07/26/2013

WME TULSA WORLD ADV

226.00

226.00

515490-1000-19401-3000005-----64500--
6459003679-008-001-001WME TULSA WORLD ADV - Purchase - HR Job
Announcement

TXN00360437

07/25/2013

07/29/2013

COMFORT INN SUITES

154.00

154.00

522130-1000-19401-5000001-----64500--
6459003679-001-001-001COMFORT INN SUITES - Purchase - Patrick
Costello (171932), 2 nights, Tahlequah, sampling,
standard GSA lodging rate

TXN00360438

07/25/2013

07/29/2013

COMFORT INN SUITES

231.00

231.00

522130-1000-19401-5000001-----64500--
6459003679-001-001-001COMFORT INN SUITES - Purchase - Jeanette
Lamb (111315), 3 nights, Tahlequah, sampling,
standard GSA lodging rate

TXN00360444

07/25/2013

07/29/2013

GEO SHACK - LOUISIANA

246.00

246.00

541130-1000-40000-4000005-152520000-----
64500--6459003679-010-001-001GEO SHACK - LOUISIANA - Purchase - Repair of
surveying equipment

CH Full Name

Card Last 4 Digits

Txn Number

Vendor Name

GL Allocation

Comments

Purchase Date

Total Amount

SW Contract #

Post Date

Alloc Amount

Item Description

TXN00360445

07/25/2013

07/29/2013

AMERICAN SELF STORAGE 3

437.50

437.50

532140-1000-19401-1000001-----64500--
6459003679-002-001-001

AMERICAN SELF STORAGE 3 - July rental

TXN00361493

07/29/2013

07/31/2013

COMFORT INN SUITES

(77.00)

(77.00)

522130-1000-19401-1000001-----64500--
6459003679-002-001-001

COMFORT INN SUITES - Credit

TXN00361494

07/29/2013

07/31/2013

COMFORT INN SUITES

77.00

77.00

522130-1000-19401-5000001-----64500--
6459003679-001-001-001COMFORT INN SUITES - Purchase - Patrick
Costello (171932), 1 night, Tahlequah, sampling,
standard GSA lodging rate

count: 30

11,338.85

count: 30

11,338.85

CH Full Name**Card Last 4 Digits****Txn Number****Vendor Name****GL Allocation****Comments****Purchase Date****Total Amount****SW Contract #****Post Date****Alloc Amount****Item Description**

Tramell, Brooks

4510

TXN00351639

07/08/2013

07/10/2013

NYLON NET CO

543.55

543.55

515610-1000-40000-5000001-664600000-----
64500--6459003679-001-001-002

NYLON NET CO - Purchase Seines

TXN00355150

07/17/2013

07/17/2013

OKAPP

15.00

15.00

515990-1000-40000-5000001-664600000-----
64500--6459003679-001-001-001

OKAPP - Purchase - Meeting Registration

TXN00355855

07/17/2013

07/18/2013

OPPORTUNITY CENTER

683.00

683.00

534220-1000-40000-5000001-664600000-----
64500--6459003679-001-001-001

OPPORTUNITY CENTER - Purchase - Shirts

TXN00356498

07/17/2013

07/19/2013

MAIL-MART

363.78

363.78

515610-1000-40000-5000001-664600000-----
64500--6459003679-001-001-001

MAIL-MART - Purchase - Monthly Shipping

TXN00356499

07/18/2013

07/19/2013

FUN BOAT STORE

76.81

76.81

532140-1000-19401-5000001-----64500--
6459003679-001-001-002

FUN BOAT STORE - Purchase - Boat Propellar

TXN00356500

07/18/2013

07/19/2013

LOWES #02540

96.04

96.04

533210-1000-40000-5000001-664600000-----
64500--6459003679-001-001-001LOWES #02540 - Purchase - Utility Sink and
Faucet

CH Full Name

Card Last 4 Digits

Txn Number

Vendor Name

GL Allocation

Comments

Purchase Date

Total Amount

SW Contract

Post Date

Alloc Amount

Item Description

TXN00357491

07/19/2013

07/22/2013

TFS COLEPARMERINSTRMNT

31.50

31.50

541160-1000-40000-5000001-664600000----
64500--6459003679-001-001-001TFS COLEPARMERINSTRMNT - Purchase -
Tygon Tubing

TXN00357492

07/18/2013

07/22/2013

HACH COMPANY

2,127.75

2,127.75

535210-1000-40000-5000001-664600000----
64500--6459003679-001-001-001

HACH COMPANY - Purchase - Reagents

TXN00358421

07/22/2013

07/24/2013

FORESTRY SUPPLIERS

305.34

305.34

515990-1000-19401-5000001-----64500--
6459003679-001-001-002FORESTRY SUPPLIERS - Purchase - Rite in
Rain Paper

TXN00359696

07/24/2013

07/26/2013

HACH COMPANY

645.22

645.22

535210-1000-19401-5000001-----64500--
6459003679-001-001-002HACH COMPANY - Purchase - Alkalinity and
Hardness Powder Packets

TXN00360446

07/25/2013

07/29/2013

FORESTRY SUPPLIERS

169.51

169.51

515990-1000-40000-5000001-664600000----
64500--6459003679-001-001-001FORESTRY SUPPLIERS - Purchase - Measuring
Wheel

TXN00360889

07/29/2013

07/30/2013

OPPORTUNITY CENTER

921.25

921.25

534220-1000-40000-5000001-664600000----
64500--6459003679-001-001-001

OPPORTUNITY CENTER - Purchase - Shirts

TXN00361495

07/29/2013

07/31/2013

SMITH-ROOT INC

765.90

765.90

515610-1000-19401-5000001-----64500--
6459003679-001-001-002SMITH-ROOT INC - Purchase - Electrode and
Two Anode Rings

CH Full Name

Card Last 4 Digits

Txn Number

Vendor Name

GL Allocation

Comments

count: 13

Purchase Date

Total Amount

SW Contract #

Post Date

Alloc Amount

Item Description

6,744.65

count: 13

6,744.65

report count: 60

21,588.04

Authorized Signature

Authorized Signature 2

Print Name

Print Name

Date

Date

Oklahoma Conservation Commission
Summary of Bond Program
as of 8/28/2013

DEPARTMENT CODE	NAME	BOND AMOUNT	TOTAL EXPENITURES	ENDING BALANCE
9909001	Rehabilitation of Dams	13,361,346.69	13,032,542.02	328,804.67
9909003	Repair of Dams	5,986,983.72	5,986,983.72	-
9909004	Kingfisher Flood Protection	4,000,000.00	2,131,384.69	1,868,615.31
9909002	Sugar Creek FEMA and CREP Support	2,345,505.07	1,828,170.06	517,335.01
9909005	Conservation Cost Share	1,306,164.52	1,306,164.52	-
	Total	* 27,000,000.00	24,285,245.01	2,714,754.99

* Total includes \$25,000,000 original bond proceeds and \$2,000,000 interest earned that was made available for the Rehabilitation of Dams

OCC AGREEMENTS FOR CONSIDERATION

OCC ID	PARTY	NO	PURPOSE	AMENDMENT PURPOSE	BEGIN DATE	END DATE	AMOUNT TO OCC	AMOUNT FROM OCC	FUNDING SOURCE
a	NRCS	68-7335-12-29	rehabilitation of Barnitz Creek Watershed Site #1 in Dewey County CD	Amendment 1 - extends date of agreement to 9/30/14	9/10/2012	9/30/2014	\$2,520,000.00	\$1,130,770.00	Federal
b	Oklahoma State University	11-161	North Canadian River Watershed Implementation - Phase 3	Amendment 1 - extends contract 2 months	9/1/2011	10/31/2013		\$322,458.00	EPA319
c	*NRCS	68-7335-12-35	to assist with the implementation of the Wetlands Reserve Program to include the management of design contracts and construction contracts.	Amendment 2 - extends agreement to 9/30/14	9/10/2012	9/30/2014	\$1,160,000.00		NRCS WRP

* added after meeting packets were mailed.

OUT OF STATE TRAVEL REQUESTS

OCC ID	DATES	SPONSOR	NAME OF MEETING	LOCATION	ATTENDANCE	EST COST	FUNDING SOURCE
a	October 28-30, 2013	Ohio EPA	21st Annual NPS Monitoring Workshop	Cleveland, OH	Fleming, Lemmon	\$2,000.00	EPA
b	October 22-24, 2013	U.S. EPA	Grants Reporting and Tracking System Training	Chicago, IL	Kloxin, Wilkins	\$2,264.00	EPA319
c	*October 19-23, 2013	Arkansas PWET PWILD PLT	Regional WET WILD PLT Ecosystem Workshop	Springdale, AR	Beatty	\$150.00	GR

* added after meeting packets were mailed.

RECOMMENDATION FOR APPOINTMENT OF CONSERVATION DISTRICT DIRECTOR

<u>DISTRICT</u>	<u>NAME</u>	<u>SUCCEEDS</u>	<u>TERM EXPIRES</u>	<u>#MTGS</u>	<u>POS#</u>
Major County	Justin DeHaas	Milton Ewing	June 30, 2016		E3
Woods County	*Collin Pierce	Denis Carlson	June 30, 2014		A

* added after meeting packets were mailed.

**STATE GUIDELINES
FOR THE
CONSERVATION COST-SHARE PROGRAM**

PROGRAM YEAR 15

Program Year Begins: September 9, 2013
Program Year Ends: June 30, 2015

Allocation Period Begins: September 9, 2013
Allocation Period Ends: June 30, 2014

Oklahoma Conservation Commission
in cooperation with
Oklahoma's 87 Conservation Districts

Approved by the Conservation Commission on _____, 2013.

1. GENERAL

The Oklahoma Conservation Commission hereby declares that the following problems are having a detrimental affect on the renewable natural resources of our state:

Oklahoma's water and soil resources are an important foundation of the state's economic infrastructure. Natural climatic events as well as human activity are impacting these two natural resources. As long as farmers and ranchers produce food from the land to feed the world and the wind blows and the rain falls, we will continue to see impacts on soil and water. Our task as stewards of these natural resources is to minimize these impacts. Protecting these vital natural resources is paramount in preserving the state's economic future. In order to accomplish this goal, the Conservation Commission hereby establishes the following goals and objectives to address these problems affecting our renewable natural resources:

Make cost-share funds available to conservation districts so that they can implement cost-share practices which will protect our soil and water natural resources.

The Conservation Commission herein establishes the complete list and description of the conservation Cost-Share Program policies and conservation practices approved for use by the conservation districts during Program Year 15. See Section II for the approved list of conservation practices with their respective range of cost-share rates for each of the Conservation Cost-Share Program initiatives. State cost-share average costs (unit cost) are based on Oklahoma Natural Resources Conservation Service (NRCS) data.

Any exceptions from these established Conservation Cost-Share Program policies and guidelines shall be approved by the Conservation Commission.

II. ALLOCATION OF FUNDS

A. Locally Led Conservation Initiative

The Conservation Commission allocates the \$1,039,300.00 FY 2014 appropriation and \$275,000.00 of the un-obligated balance from previous program years for a total of \$1,314,300.00 to the Conservation Cost-Share Fund for the purposes of providing cost-share payments to eligible participants for implementing approved cost-share conservation practices.

B. Conservation District Allocation

The amount of funds allocated to each conservation district appears in pages 10-12. These funds will be available to conservation districts on September 9, 2013.

III. POLICIES

A. Allocation Period

The allocation period shall start September 9, 2013 and end June 30, 2014. Any funds allocated to districts and not obligated during the allocation period for Program Year 15 will be released by the district and made available for reallocation by the Conservation Commission. Funds become obligated to a participant after approval of the application by the board and a performance agreement has been signed and dated by the district board and the participant.

B. Authorized/Designated Representatives

The district board must designate an authorized district representative. This person can sign all forms. The authorized district representative must be a district board member. It cannot be a district employee.

The district must designate a technical representative. The designated technical representative will assist in developing conservation plans and determining the need for conservation practices. The representative will also be responsible for design and layout of approved conservation practices, determining compliance with approved standards and specifications, and certifying conservation practice quantities and completion of conservation practices.

C. Conservation Practices

Each district board may select any of the approved cost-share conservation practices within the Locally Led Conservation Initiative for inclusion in the district's local guidelines. The selection should be based on which practices will best address the district's highest priority problems affecting renewable natural resources.

Cost-share practices shall be implemented according to NRCS standards and specifications. In the event NRCS standards and specifications do not exist, conservation practices must meet Conservation Commission approved standards and specifications.

D. Average Costs

State average cost (unit cost) for these practices is based on Oklahoma NRCS data. In order for a variance to be considered the request must be in writing and accompanied by supporting data compiled by the district. The variance rate must be approved by the Conservation Commission prior to the board's approval of Program applications and performance agreements being signed.

E. Cost-Share Payments

The minimum cost-share payment amount that shall be made to any participant from these funds is \$100. The maximum cost-share payment amount that shall be made to any participant from these funds is \$5,000.

F. Cost-Share Rate

The maximum cost-share rate for these practices is 75%. District boards may choose to set cost-share rate less than the specified rate.

G. Eligibility

Applicants for the Conservation Cost-Share Program must be a district cooperator with a conservation plan. The applicant must certify that they own or operate at least 20 acres of land from which more than \$1,000 of soil-dependent products are sold annually.

Conservation Commissioners, Conservation Commission staff, conservation district employees or the spouses of any of these people shall not be eligible to participate in the Conservation Cost-Share Program.

On November 1, 1999 conservation district directors became eligible to participate in the Conservation Cost-Share Program. Due to the limited amount of funds available for Program Year 15 individual directors should give careful consideration to public perception when making their decision to participate in the Program. If the local board decides that board members can apply and board members choose to apply for Program Year 15 the guidelines below must be followed.

1. Individual district board members applying cannot discuss any element of the Cost-Share Program including but not limited to practices, rates, average costs, selection criteria, application approval/disapprovals, cost-share payments, and extensions.
2. Individual district board members applying for the Cost-Share Program must abstain from voting on all elements of the Program.
3. Individual district board members cannot use their position as a conservation district board member to improve or elevate their individual chances of becoming a successful applicant.

H. Agreements

All Program Year 15 performance agreements must be signed and dated by the district board and participant on or before June 30, 2014. All Program Year 15 performance agreements must be completed and the check in the hand of the participant on or before June 30, 2015. Installation of conservation practices can not begin until an effective performance agreement is in place. A performance agreement becomes effective on the last date of signature. Each participant should have only one performance agreement.

Each participant is required to sign a maintenance agreement. Completion of the maintenance agreement and signature of the participant are required prior to the disbursement of the cost-share payment.

IV APPROVED CONSERVATION PRACTICES

Contained in this section is a list of all conservation practice's approved for use in the Program Year 15 Locally Led Conservation Initiative. The conservation district shall only use conservation practices listed here unless a special request is approved by the Conservation Commission. In order for a conservation practice special request to be considered the request must be in writing and accompanied by supporting documentation. The special request must be approved by the Conservation Commission prior to the board's

approval of Program applications and performance agreements being signed.

State average cost (unit cost) for these practices is based on Oklahoma NRCS data. In order for a variance to be considered the request must be in writing and accompanied by supporting data compiled by the district. The variance rate must be approved by the Conservation Commission prior to performance agreements being signed.

Below are the conservation practices approved for Program Year 15.

314 - Brush Management

Definition: Removal, reduction, or manipulation of non-herbaceous plants.

Purpose: This practice may be applied as part of a conservation management system to accomplish one or more of the following purposes:

- Restore natural plant community balance.
- Create the desired plant community.
- Reduce competition for space, moisture, and sunlight between desired and unwanted plants.
- Manage noxious woody plants.
- Restore desired vegetative cover to protect soils, control erosion, reduce sediment, improve water quality and enhance stream flow.
- Maintain or enhance wildlife habitat including that associated with threatened and endangered species.
- Improve forage accessibility, quality and quantity for livestock.
- Protect life and property from wildfire hazards.
- Improve visibility and access for handling livestock.

342 - Critical Area Planting

Definition: Planting vegetation on highly erodible or critically eroding areas.

Purpose: To stabilize the soil, reduce damage from sediment and runoff to downstream areas.

362 - Diversion (new structures only)

Definition: A channel constructed across the slope with a supporting ridge on the lower side.

Purpose: To divert excess water from one area for use or safe disposal in other areas.

378 - Pond (new structures only)

Definition: A water impoundment made by constructing a dam or an embankment or by excavating a pit or dugout.

Purpose: To maintain or improve water quality.

382 - Fencing

Definition: Enclosing or dividing an area of land with a suitable permanent structure that acts as a barrier to livestock, big game, or people. (Does not include temporary fence.)

Purpose: Exclude livestock or big game permanently from areas that should be protected from grazing (vegetated and seeded areas, tree planting, wildlife areas, recreational areas, brush management areas, structural measures, cropland or other areas requiring special treatment).

NOTE: This practice is to be used only in conjunction with the Pond (378) or as cross fencing for grazing management.

410 - Grade Stabilization Structure

Definition: A structure used to control the grade and head cutting in natural or artificial channels.

Purpose: To stabilize the grade and control erosion in natural or artificial channels, to prevent the formation or advance of gullies, and to enhance environmental quality and reduce pollution hazards.

412 - Grassed Waterway (new structures only)

Definition: A natural or constructed channel that is shaped or graded to required dimensions and established in suitable vegetation for the stable conveyance of runoff.

Purpose: To convey runoff from terraces, diversions, or other water concentrations without causing erosion or flooding and to improve water quality.

512 - Pasture and Hay Planting

Definition: Establishing native or introduced forage species.

Purpose: Reduce soil erosion by wind and/or water.

516 - Pipeline

Definition: Pipeline installed for conveying water for livestock.

Purpose: To convey water from a source of supply to points of use.

533 – Pumping Plant

Definition: A pumping facility including required pumps, their associated power units and all plumbing and appurtenances required to enable the facility to convey water from one location to another.

Purpose: To provide adequate stock water.

550 - Range Planting

Definition: Establishing adapted plants by seeding on native grazing land.

Purpose: To prevent excessive soil and water loss and improve water quality.

561 – Heavy Use Area Protection

Definition: The stabilization of areas frequently and intensively used by people, animals or vehicles by establishing vegetative cover, surfacing with suitable materials, and/or installing needed structures.

Purpose: To provide a stable, non-eroding surface for areas frequently used by animals, people or vehicles. To protect and improve water quality.

590 - Nutrient Management

Definition: Managing the amount, form, placement, and timing of applications of plant nutrients.

Purpose: To supply plant nutrients for optimum forage and crop yields, minimize entry of nutrients to surface and groundwater, and to maintain or improve chemical, physical and biological condition of the soil.

NOTE: To be use in conjunction with other approved conservation practices that specifically refer to Nutrient Management (590) for fertilizing.

595 - Pest Management

Definition: Manage weeds (including invasive and non-invasive species) that directly or indirectly cause damage or annoyance.

Purpose: Minimize negative impacts of pest control on soil resources, water resources, air resources, plant resources, animal resources and/or humans.

600 - Terrace

Definition: An earth embankment, a channel, or a combination ridge and channel constructed across the slope.

Purpose: To reduce erosion, reduce sediment content in runoff water, and improve water quality.

614 - Watering Facility

Definition: A trough or tank, with needed devices for water control and waste water disposal installed to provide drinking water for livestock.

Purpose: To provide watering facilities for livestock at selected locations that will protect vegetative cover through proper distribution of grazing or through better grassland management for erosion control. Another purpose on some sites is to reduce or eliminate the need for livestock to be in streams, which reduces livestock waste there.

642 - Water Well

Definition: A well constructed or improved to provide water for livestock.

Purpose: To facilitate proper use of vegetation on rangeland, pastures, to supply the water requirements of livestock.

V CONSERVATION PRACTICE STANDARDS AND SPECIFICATIONS

Please refer to the Natural Resources Conservation Service standards and specifications book.

IV CONSERVATION PRACTICE COST-SHARE STATE AVERAGE COSTS

Practice Code	Practice Name	Component	Life Span	Units	Unit Cost
314	BRUSH MANAGEMENT		10 yrs		
		Mechanical 11-30%		AC	\$128.26
		Mechanical 31-50%		AC	\$204.85
		Mechanical >51%		AC	\$321.22
		Mechanical-Clip & Spray 11-30%		AC	\$134.94
		Mechanical-Clip & Spray 31-50%		AC	\$179.82
		Chemical-Individual Plant Treatment		AC	\$36.19
		Chemical-Broadcast Aerial or Ground		AC	\$40.73
		Chemical-Broadcast Tebuthiuron .75 lb rate		AC	\$48.10
		Chemical-Broadcast Tebuthiuron 1.25 lb rate		AC	\$79.35
		Chemical-Broadcast Imazapyr		AC	\$127.07
342	CRITICAL AREA PLANTING		10 yrs		
		Introduced Seed with NPK, normal tillage		AC	\$186.95
		Bermudagrass Sprigging, normal till plus NPK		AC	\$346.28
362	DIVERSION		10 yrs		
		Diversion		CY	\$1.51
378	POND		20 yrs		
		Excavated or Embankment Pond without Pipe		CY	\$2.07
		Embankment Pond with Principle Spillway			
		Barrel Conduit ≤ 16" dia.		CY	\$2.79
		Embankment Pond with Principle Spillway			
		Barrel Conduit > 16" and ≤ 24" dia.		CY	\$3.31
382	FENCE		20 yrs		
		Barbed/Smooth Wire		LF	\$1.58
		Wire Difficult		LF	\$1.91
410	GRADE STABILIZATION STRUCTURE		20 yrs		
		GSS with Embankment and Principle Spillway			
		Barrel Conduit ≤ 16" dia.		CY	\$2.73
		GSS with Embankment and Principle Spillway			
		Barrel Conduit 18"-14" dia.		CY	\$3.22
		Rock Chute		CY	\$60.49
		Concrete Chute		CY	\$531.27

Practice Code	Practice Name	Component	Life Span	Units	Unit Cost
412	GRASSED WATERWAY		10 yrs		
		Base Waterway		AC	\$1,182.15
512	PASTURE AND HAY PLANTING		10 yrs		
		Seedbed Prep. Seed & Seeding-Native Perennial Grasses		AC	\$123.84
		Seedbed Prep. Seed & Seeding-Introduced Perennial Warm Season Grasses		AC	\$160.00
		Grass Establishment-Sprigging		AC	\$317.98
516	PIPELINE		20 yrs		
		.75 in – 1.25 in Plastic, Normal Trenching		LF	\$1.76
533	PUMPING PLANT		15 yrs		
		Electric-Powered Pump ≤ 3 HP		HP	\$819.55
		Electric-Powered Pump ≤ 3 HP with Pressure Tank		HP	\$1,083.55
		Electric-Powered Pump > 3-10 HP		HP	\$659.66
		Solar-Powered Pumping Plant, ≤ 150 ft of total head on pump		EACH	\$3,249.31
		Solar-Powered Pumping Plant, 151-300 ft of total head on pump		EACH	\$4,308.06
		Solar-Powered Pumping Plant, > 300 ft of total head on pump		EACH	\$6,425.54
550	RANGE PLANTING		10 yrs		
		Native-standard prep		AC	\$138.13
561	HEAVY USE AREA PROTECTION		10 yrs		
		Rock/Gravel		SF	\$0.70
		Rock/Gravel on Geotextile		SF	\$1.29
		Rock/Gravel-GeoCell-Geotextile		SF	\$2.79
		Reinforced Concrete with sand or gravel foundation		SF	\$2.42
590	NUTRIENT MANAGEMENT				
		Basic NM System		AC	\$2.39
595	PEST MANAGEMENT				
		Basic IPM Field 1RC		AC	\$12.25
		Basic IPM Field > 1RC		AC	\$16.54
		Advanced Field all RCs		AC	\$24.50

Practice Code	Practice Name	Component	Life Span	Units	Unit Cost
600	TERRACE		10 yrs		
		Terrace Construction		LF	\$0.60
		Terrace Reconstruction		LF	\$0.57
614	WATERING FACILITY		10 yrs		
		Freeze Proof Tank		EACH	\$1,281.20
		Energy Free Fountains		GAL	\$28.57
		Watering Facility < 1000 gallons		GAL	\$1.69
		Watering Facility 1001-1400 gallons		GAL	\$1.12
		Watering Facility 1401-2100 gallons		GAL	\$0.97
		Watering Facility 2101-3000 gallons		GAL	\$0.81
		Watering Facility 3001-5000 gallons		GAL	\$0.69
		Watering Facility > 5000 gallons		GAL	\$0.60
642	WATER WELL		20 yrs		
		Well 50 feet or less in depth		EACH	\$1,511.72
		Well 50-100 feet in depth		LF	\$35.39
		Well 100-600 feet in depth		LF	\$25.86
		Well > 600 feet in depth		LF	\$24.08

CONSERVATION DISTRICT COST-SHARE PROGRAM YEAR 15 ALLOCATIONS

District	PY 015 Allocation
Adair County	\$ 18,175.00
Alfalfa County	\$ 10,000.00
Arbuckle	\$ 21,175.00
Atoka County	\$ 14,170.00
Beaver County	\$ 16,175.00
Blaine County	\$ 15,175.00
Bryan	\$ 17,175.00
Caney Valley	\$ 10,000.00
Central North Canadian River	\$ 16,175.00
Checotah	\$ 12,000.00
Cherokee County	\$ 10,000.00
Cimarron County	\$ 10,000.00
Cimarron Valley	\$ 14,170.00
Cleveland County	\$ 10,000.00
Coal County	\$ 10,000.00
Comanche County	\$ 10,000.00
Cotton County	\$ 19,175.00
Craig County	\$ 22,175.00
Creek County	\$ 18,175.00
Custer County	\$ 16,175.00
Deer Creek	\$ 14,170.00
Delaware County	\$ 10,000.00
Dewey County	\$ 20,175.00
East Canadian County	\$ 14,170.00
East Woods	\$ 10,000.00
Ellis County	\$ 12,000.00
Garfield County	\$ 17,175.00
Garvin	\$ 15,175.00
Grady County	\$ 19,175.00
Grant County	\$ 20,175.00
Greer County	\$ 16,175.00
Harmon County	\$ 19,175.00
Harper County	\$ 20,175.00
Haskell County	\$ 19,175.00
Hughes County	\$ 12,000.00
Jackson County	\$ 12,000.00
Jefferson County	\$ 15,175.00
Johnston County	\$ 12,000.00

District	PY 015 Allocation
Kay County	\$ 15,175.00
Kiamichi	\$ 12,000.00
Kingfisher County	\$ 17,175.00
Kiowa County	\$ 12,000.00
Konawa	\$ 14,170.00
Latimer County	\$ 17,175.00
LeFlore County	\$ 17,175.00
Lincoln County	\$ 20,175.00
Little River	\$ 15,175.00
Logan County	\$ 16,175.00
Love County	\$ 19,175.00
Major County	\$ 15,175.00
Marshall County	\$ 10,000.00
Mayes County	\$ 15,175.00
McClain County	\$ 17,175.00
McIntosh County	\$ 18,175.00
Murray County	\$ 12,000.00
Muskogee County	\$ 12,000.00
Noble County	\$ 18,175.00
North Caddo	\$ 18,175.00
North Fork of Red River	\$ 17,175.00
Nowata County	\$ 15,175.00
Okfuskee County	\$ 10,000.00
Oklahoma County	\$ 18,175.00
Okmulgee County	\$ 17,175.00
Osage County	\$ 16,175.00
Ottawa County	\$ 17,175.00
Pawnee County	\$ 16,175.00
Payne County	\$ 17,175.00
Pittsburg County	\$ 17,175.00
Pontotoc County	\$ 14,170.00
Pushmataha	\$ 12,000.00
Rogers County	\$ 14,170.00
Seminole County	\$ 15,175.00
Sequoyah County	\$ 12,000.00
Shawnee	\$ 18,175.00
South Caddo	\$ 20,175.00
Stephens County	\$ 16,175.00
Talihina	\$ 19,175.00
Texas County	\$ 16,175.00

District	PY 015 Allocation
Tillman County	\$ 10,000.00
Tulsa County	\$ 12,000.00
Upper Washita	\$ 12,000.00
Valliant	\$ 10,000.00
Wagoner County	\$ 10,000.00
Washita County	\$ 15,175.00
West Caddo	\$ 18,175.00
Woods County	\$ 12,000.00
Woodward County	\$ 16,175.00
TOTAL ALLOCATION	\$ 1,314,290.00

OKLAHOMA CONSERVATION COMMISSION
ADMINISTRATION STAFF - SUMMARY OF ACTIVITIES
September 9, 2013

Administration

- Attended the Eastern Red Cedar Board meeting
- Attended the Oklahoma Prescribed Burn Association board meeting
- Attended a retirement dinner for AML inspector Chuck Nuttle
- Traveled to Medicine Park to discuss the construction time line and goals of an Aquarium and Natural Sciences Center to be built in Medicine Park
- Attended funeral services for former district director Wesley Nixon, East Woods County CD
- Participated in the OACDE board meeting
- Attended the Eastern Red Cedar Stakeholders meeting at the State Capitol
- Assisted the Shawnee Conservation District in obtaining a Governor's Award for presentation to Marty Lewis, Superintendent at Gordon Cooper Technology Center
- Assisted Logan County and Kingfisher County Conservation Districts with recommendations for district director appointments
- Assisted District Services in scheduling interviews for the Human Resources/District Liaison position
- Prepared and gathered information for the September 2013 Commission meeting packet
- Scheduled to attend the Cover Crop Field Day in Lahoma (August 29)
- Scheduled to attend the GI Council Meeting (September 6)
- Scheduled to meet with the new Secretary of Energy and Environment (September 6)
- Represented the Commission at the OACDE Executive Board meeting
- Represented the Commission on the NASCA Board meeting teleconference
- Participated in the retirement dinner for AML Inspector Chuck Nuttle
- Assisted in preparing job descriptions and job announcements for the Human Resources Specialist, District Liaison and Public Information Officer positions
- Participated in several meetings regarding the Sallisaw Creek Site 33 lawsuit
- Met with ASCOG Executive Director Blaine Smith regarding recognition of conservation district directors

Tribal Outreach Coordinator

Coordinated Partnership with the Oklahoma Tribal Conservation Advisory Council (OTCAC) –

- OTCAC's annual meeting was held August 29 in Shawnee. This meeting was a "consultation" type meeting between USDA leadership and tribal officials. NRCS, FSA, RD, APHIS, NASS, FSIS, FNS and Langston University attended. This was a roundtable type discussion meeting. There were 70 in attendance. I set up the OCC/NRCS/OTCAC partnership display. I also facilitated the discussion.
- Continue to work with Creek Nation officials on their interest in forming a tribal conservation district and organize their agriculture and natural resource efforts.
- An outreach meeting was held in Okmulgee County at the Langford's Hereford Ranch on August 22. Overviews of services available were presented and prescribed fire and soil health discussed. There were 65 in attendance.

Oklahoma Prescribed Burn Association (OPBA) –

- The OPBA BOD met at Roman Nose on August 20. Mike Thralls attended the meeting and offered continued assistance. Thralls was thanked for the support to help get this up and running. This was a business type meeting.
- OPBA has worked with OCC and the Payne County Conservation District on agreement to purchase equipment for local prescribed burn associations.
- OPBA hosted a regional meeting of the Alliance of Prescribed Burn Associations at Arcadia Lake on May 30. The APBA has prepared a position paper to be presented to NRCS for a more intense focus of staff through training and support for prescribed fire. OPBA presented this position paper to Gary O'Neill, STC, and he has agreed to assign a team member to this effort and follow through with recommendations.
- OPBA received grant funds from the Playa Lakes Joint Venture that that had been awarded and held up by the federal sequester. The second payment for this grant has now been received.
- OPBA working with the Noble Foundation submitted a full proposal for three years of funding from the National Fish and Wildlife Foundation for \$250,000. No word yet on the success of this effort.
- The online prescribed fire training being developed by John Weir and OSU-NREM is now available. My initial review impressed me with the thoroughness of the training involving OSU fact sheets and embedded videos of work.

Oklahoma Invasive Plant Council (OKIPC) –

- The annual meeting was held July 9 at the ODWC Education Center at Arcadia Lake, Edmond. More information about the OKIPC can be found at <http://ok-invasive-plant-council.org/>.
-

**OKLAHOMA CONSERVATION COMMISSION
DISTRICT SERVICES DIVISION
AUGUST MONTHLY SUMMARY
Lisa Knauf Owen, Director
September 9, 2013 Commission Meeting**

Provided Assistance to the Following Districts

Adair	Craig	Harmon	Marshall	Shawnee
Alfalfa	Deer Creek	Haskell	Mayes	S. Caddo
Beaver	Dewey	Jefferson	McClain	Tillman
Bryan	East Woods	Johnston	Nowata	Tulsa
Cimarron	Grady	Kay	Okmulgee	Upper Washita
Cim. Valley	Garfield	Kiamichi	Payne	Wagoner
Coal	Grant	Lincoln	Pushmataha	Washita
Cotton	Greer	Little River	Sequoyah	Woods

Meetings & Events Attended

*Conservation District Board Meetings Attended:

- Adair County
- Okmulgee County

Division Activities

- * Continued training with new secretary in Adair, Tulsa and Cotton County.
- * Provided assistance to Okmulgee County Conservation District. Prepared agenda and minutes. Paid bills and taxes. Completed tax reports. Advertised vacant position.
- * Continued review Fiscal Year 2015 District Budget Request submitted by districts. Contacted numerous districts for clarifications and correct submission of file. Compiled data to provide to Conservation Programs Division for cost-share requests.
- * Conducted seven interviews for Human Resources Specialist position.
- * Prepared advertisement for District Liaison position. Answered questions regarding the position.
- * Assisted South Caddo and Cimarron County with personnel issues.
- * Fielded numerous calls from conservation districts regarding passwords expiring on webmail.
- * Completed billing for NRCS contributions agreement.
- * Notified Conservation Districts who have received funding through the USFWS Partners Program of the need to submit data on prescribed burns over the past year.
- * Held follow-up conference calls with NRCS Assistants for Field Operations in Zones 1 and 3.
- * Worked with NRCS State Conservationist on details for new contributions agreement.
- * Contacted numerous districts with issues on their reimbursement claims.
- * Reviewed FY14 Joint Plans of Operation for Conservation Districts.
- * Conducted I-9 employment verifications on part-time district employees.
- * Assisted districts with information regarding district employee promotions, vacancies and upcoming retirements.
- * Assisted OCC and District Staff with USDA/ITS services requests.

**OKLAHOMA CONSERVATION COMMISSION
WATER QUALITY DIVISION
AUGUST MONTHLY SUMMARY**

Shanon Phillips, Director
September 9, 2013

Conservation District Meetings

Staff attended Adair, Blaine, Central North Canadian River, Cherokee, Delaware, East Canadian, South Caddo Conservation District Board meetings.

Honey Creek Implementation/Demonstration Projects

Staff conducted the following activities:

- 131 conservation plans have been written on 23,825.45 acres in the watershed
- 18 cooperators are actively participating and 89 have completed implementation
- Conducted 2 site visits this month to inspect completed BMPs, work in progress, or install cooperator signage
- Held 1 conferences by telephone or in-office with producers or interested participants
- Funds spent since last report: \$ 3,840.48
- Total claims paid to date through 8/26/13 \$ 1,848,945.64
- Cooperators Share: \$ 907,080.26
- Funds obligated to date: \$ 1,974,039.78

BMP information

- 0 new feet of riparian exclusion fencing was installed for a total of 42,936 feet of riparian exclusion fencing; 343 total acres of riparian exclusion.
- 2,667 linear feet of cross-fencing was installed for a total of 242,599 linear feet.
- 0 acres of grass was planted for a total of 278.2 acres.
- 0 new septic systems were installed for a total of 15 replacement systems in the watershed.
- 0 new ponds were constructed for a total of 35 ponds plus 2 clay liners.
- 0 new watering facilities were installed for a total of 173 watering facilities.
- 0 feet of pipeline was installed for a total of 63,780 feet of pipeline.
- 1 new wells were drilled for a total of 65 wells, with 3 storage tanks installed.
- 0 new winter feeding facilities were constructed, for a total of 22 WFFs.
- 0 new cake out/litter storage facilities were constructed for a total of 2 cake out/litter storage facilities.
- 0 new heavy use areas were installed, for a total of 211 heavy use areas.

Activities:

- Attended NRCS' CNMP Course at Stillwater 8/7-8/13

Illinois River Riparian Project

Staff conducted the following activities:

- Conservation planning in the Illinois River watershed
- Reviewed progress and prepared claims on Illinois River BMPs, including taking GPS readings and photos of BMPs.

- 259 Total applicants, 204 approved to date, 109 completed, 68 currently active, 27 cancelled;
102 Conservation Plans written to date

BMP Information, added this month

- 7.3 new acres enrolled in Use Exclusion for riparian areas, 1745.7 total
- 0 new Septic system replacement this month, 87 total replaced
- 0 L ft of riparian fence added, 116,796 L ft of riparian fence total (~22.5 miles)
- 1001 L Ft of cross fence added, 113,427 L ft of cross fence total
- 0 heavy use areas added, 2857 cu yds of heavy use area total on 91 areas
- 0 wells added, 19 wells total
- 1 solar pump, storage tank & well total
- 0 pond added, 11 ponds total
- 1220 FT of pipeline PVC added, 45,823 L ft of pipeline PVC total
- 2 watering facilities added, 92 off-site watering facilities total
- 10 total animal feeding/waste storage facilities
- Funds spent during June & July 2013: \$17,883
- Total claims paid to date through 8/22/13: \$1,745,863
- Cooperators Share: \$711,522
- Funds obligated to date: \$2,912,874

Meetings Attended

- Delaware, Cherokee and Adair Counties District Board Meetings
- NRCS CNMP Training, Stillwater, August 7&8
- Adair County Show Exhibit Judging, August 29

Spavinaw Creek Watershed Implementation

Staff conducted the following activities:

- 56 cooperators are actively participating
- 2 contracts were written this month
- Conducted 2 site visits this month to inspect completed BMPs
- Held 0 consultations with producers or interested participants
- Funds spent during July 30- August 26, 2013: \$3,668.06
- Total claims paid to date through August 26, 2013: \$2,009,314.09
- Cooperators Share: \$1,396,240.85
- Total Funds Paid: \$3,405,554.94
- Funds obligated to date: \$2,446,294.29

BMPs completed in the watershed this past month:

- Added 3300 new linear feet of fencing for a total of 294,498
- Added 0 linear feet of riparian fencing this month, for a total of 46,654 linear feet
- Installed 0 new septic system this month, for a total of 30 septic systems replaced
- Constructed 0 new ponds this month, for a total of 41 ponds constructed
- Installed 0 new watering facilities this month, for a total of 142 watering facilities
- Installed 0 feet of pipeline this month, for a total of 56,378 feet of pipeline
- Drilled 0 new water wells this month, for a total of 42 water wells completed

- Constructed 0 new cakeout structure/winter feeding facilities this month, for a total of 25 winter feeding facilities.
- A total of 570.7 acres of grass planting have been completed in the watershed.
- Installed 0 heavy use areas using concrete, gravel and geotextile this month, for a total of 177 heavy use areas

Activities:

- Attended NRCS' CNMP Course at Stillwater 8/7-8/13

Conservation Reserve Enhancement Program

Staff conducted the following activities in August 2013:

Applications and Acreage

- 147 applications have been taken for CREP
- One hundred forty-five site visits have occurred
- Two landowners opted out prior to visit
- Forty-seven landowners opted out after initial visit
- Nine have not qualified for various reasons
- Eleven have been Geo-referenced and are ready for contracts
- ***Sixty-seven contracts have been approved and signed***
- **Acreage on six contracts has been withdrawn from program leaving sixty-one viable contracts**
- Total Acreage:
 - Considered = 2,569.2 acres
 - Declined or Ineligible = 1,822.5 acres
 - **Contracted = 643.9 acres (Goal = 9,000 acres)**
 - **Pending = 107 acres**

	Contracted or Paid Out	Remaining Funds
FSA	\$ 1,173,523.87	\$ 18,926,476.13
State	\$ 2,183.02	
Landowner	\$ 138,430.63	N/A
Total	\$ 1,314,137.52	

BMP Information

- Total linear feet of riparian fencing installed is **69,227**
- Contracted, but not yet installed = 23,450 linear feet
- Total bare-root seedlings planted to date is **97,573**
- Contracted, but not yet installed = 30,471
- Three ponds have been installed
- Six water wells have been installed, three more are scheduled for installation
- Ten watering facilities have been installed. Seven more are contracted for installation
- One heavy use area has been installed
- 2,418 linear feet of pipeline has been installed and an additional 2,950 feet are scheduled for installation

- **Over \$291,196.00 has been paid out in cost share on best management practices for CREP!**

Activities

- Attended Delaware CCD board meeting, Jay (8/14)
- Participated in conference call for 2014 Southwest Stream Restoration Conference (8/14)
- Coordinated and assisted in repair work at Kaufmann Park stream restoration site (8/5-8/13)
- Assisted with Blue Thumb Tour of streambank restoration sites (8/29)
- Landowner visits, conservation plan writing, and practice certifications

North Canadian River Implementation Project

Staff conducted the following activities:

2 new Performance Agreements approved for a total of 148.

Funds

- As of July 26, 2013, landowners have installed \$1,944,988.02 in BMPs.
- Of this amount, \$172,011.83 is in landowner contributions. The majority of expenditure being no-till incentives and riparian area exclusion annual rental payments.

Funds obligated to date: \$ 2,400,124.63

BMPs completed:

- No-till: 20,860 implemented acres.
- Grass Planting: 1,213 acres.
- Septic Systems: 13 substandard septic systems upgraded.
- Waterways: 6.5 acres waterways completed.
- Ponds/GSS: 0 new ponds; 0 new GSS; 1 GSS completed.
- Solar Pumps/Tanks/Wells: 23 wells, 18 solar pumps, 7 tanks, 1 Freeze Proof Tank.
- Pipelines: 2 Total
- Cross Fencing: 20,548 L.F. completed.
- Riparian Area Fencing: 85,077 L.F. installed.
- Riparian Area Exclusion: 571 acres protected.
- Nutrient Management on Cropland Acres – 2,141 acres (New WAG approved practice!)

Board Meetings: East Canadian, Central North Canadian River and Blaine County

Activities for the month of August

- Demo Farm Field Day - August 1st.
- Development of Quarterly Newsletter.
- Blaine County Fair Booth
- Watershed Advisory Group (WAG) Annual Meeting

Caddo County Special Projects

Ed Crall Project Supervisor

Executive Summary: Attended 1 regular and 1 special Conservation District Board Meeting.
Submitted payments for CCPI. Am working on Sugar Creek PW 1280

July 15 & 17, 2013: Visited sites on Sugar Creek where the use of jacks could be indicated for PW 1280.

August 13, 2013: Attended South Caddo Conservation District Board meeting.

PW 1280 progress:

1. Ben Pollard attended special SCCD Board meeting which was held on June 26, 2013. Specific locations where jacks are needed are to be identified for review by the State Conservation Engineer.

CCPI

1. Submitted 1 CCPI payment.

Carbon Program

- Held a carbon program staff meeting
- Continued drafting carbon program practice standards and revising field forms
- Attended North Canadian River Project demo farm tour and gave rainfall simulator
- Worked on Producer participation summaries for the WFEC/CIG Project
- Ordered supplies for rangeland monitoring/data collection
- Began editing a training video from the July rangeland training
- Trained and assisted Dewey CCD with rangeland data collection and plant identification for the WFEC/CIG Project
- Attended regional Stakeholder Conservation Strategy for the Lesser Prairie Chicken hosted by OFB
- Designed a publicity banner for the Program
- Trained and assisted Woodward CCD with rangeland data collection and plant identification for the WFEC/CIG Project
- Wrote letter of support for ARS for a USDA Climate Change Adaptation and Mitigation Regional Hub proposal
- Drafted a soil sampling protocol for WFEC/CIG Project (OSU)
- Attended OACDE executive board meeting
- Attended teleconference to plan soil quality educational event in Washington, D.C.

Website, Social Media, and Communications Tasks

- Continued working with OK.gov to develop Oklahoma Wetlands Program website
- Maintained the OCC Twitter feed
- Drafted job description for the public information officer position and published the vacancy notice to multiple outlets across the state
- Edited and published articles and feature banners for OCC's website
- Held a planning meeting to implement interactive clickable maps for OCC's website
- Attended Information Professionals for Oklahoma (IPro) monthly meeting (formerly OK State Webmanagers Group)

Monitoring

Staff conducted the following activities:

- Continued routine water quality monitoring for the Rotating Basin Project - 2.3 (Upper Arkansas, Upper North Canadian and Cimarron Basins)
- Continued routine water quality monitoring for the Rotating Basin Project 3.3 (Lower Arkansas, Lower North Canadian, and Lower Canadian Basins)
- In addition, water samples were collected for Honey Creek, Lake Eucha/Spavinaw, Illinois River CREP, and the North Canadian Project sites
- Continued fish collections in the Rotating Basin Project 3.3 sites (Lower Arkansas, Lower North Canadian, and Lower Canadian Basins) and special projects sites
- Began assisting the Town of Spiro with water quality monitoring by installing an autosampler in the tributary to New Spiro Lake and teaching the basic operations of the unit. The water quality data is necessary for watershed planning to reduce NPS impacts to the towns water supply reservoir.

Wetlands

Staff conducted the following activities:

- Conducted 30 wetland determinations
- Continued work toward a one-stop wetland website for the Oklahoma Wetlands Program
- Continued developing an assessment methodology to identify, inventory, and rank wetlands in priority watersheds for Project 576: **Method Development to Incorporate Wetland Resources in Watershed Planning Efforts in Oklahoma**
- Participated as an Interagency Review Team member to review and recommend changes to an In-Lieu Fee program for the State of Oklahoma and the Little River Mitigation Bank in McCurtain County. Both are entering the final implementation tool phase with the US Army Corps of Engineers.

Blue Thumb ~ Water Pollution Education Program

Water Quality Division ~ Oklahoma Conservation Commission

Report for: Cheryl Cheadle, Jeri Fleming, Kevin Gustavson, Candice Miller, and Kim Shaw.

Fish Collection Field Work

- Fish collections are almost completed, and benthic macroinvertebrate collections are being completed.

Education/Events Calendar

- August 1- North Canadian River Demonstration Farm Tour (Debi and Cheryl)
- August 3- Blue Thumb "fish prints" activity at Har-Ber Village, Grove (Cheryl)
- August 9 – Contract work, SW OK (Jeri)
- August 13 – 15: EPA Quality Assurance Training (Kim and Jeri)
- August 15- North Canadian River Education Tour (2014) meeting (Cheryl)
- August 21 – "Lights on in Stillwater!" Blue Thumb Exhibit (Jeri)

- August 22 – OSU Volunteer Fair in Stillwater Blue Thumb Exhibit (Jeri)
- August 22 – Southwestern OK Aquarium Meeting, Medicine Park (Cheryl)
- August 29 – Illinois River Tour (Cheryl)
- August 30/September 1 – Choctaw Nation Festival, Blue Thumb Exhibit and Activities (Jeri)

Blue Thumb Training Sessions, etc.

- August 21 – Data interpretation with volunteers, Hughes County (Kim)
- August 26- Data interpretations with volunteers, Cherokee County (Kim, with Candice and Cheryl)
- August 29 – Data interpretations with volunteers, Creek County (Kim, with Candice)
- August 30 – Blue Thumb Mini-academy, Southwestern OK State University, Weatherford (Kim)

Additional Work taking place

- Funding search for continued “low impact development” activities
- Performance Management Process reviews
- Planning for Tulsa State Fair
- Planning for Blue Thumb 20th Anniversary of Monitoring event on November 9
- Completion of Blue Thumb catalog of services

Note of Interest:

Blue Thumb data interpretation meetings are happening with volunteers across the state. Blue Thumb Quality Assurance officer Kim Shaw takes the data from chemical, biological, and physical stream work and puts it into a packet for the volunteers. She then meets with them to help them get started on the writing of stream data reports. While these reports are written by the volunteers, Kim reviews the draft and makes any necessary changes before they are then placed on the Oklahoma Conservation Commission web site. The volunteers then have a document they can use for education within their own watersheds. This activity brings the Blue Thumb Program “full circle” for the watersheds in which the volunteers work, especially if the volunteers then use the information to educate others.

Management Staff

- Attended OCLWA Board meeting (08/16)
- Completed BT macroinvertebrate collections with assigned teams (08/12 and 08/20)
- Attended Integrated Report working group meeting (08/28)
- Completed CPM exam requirements
- Fulfilled various information requests

Environmental Programs Manager

NPS Management Plan

- Sent ballot with suggested changes to NPS working group
- Established web page to list meeting events and presentations and other information the group may need
- Scheduled next meeting for Sept. 24 to discuss results of voting and what it would like if the suggested changes are implemented

- Working with Shelley and Greg to develop GIS layers to apply relevant data at the HUC 12 level

Wetland Reserve Program

- Construction has begun on all sites, with one site complete
- Shanon and Jeri made a site visit to the Hanes WRP project as it neared completion
- Working on article for website about partnership with NRCS
- Facilitating communication between DCS, contractors and NRCS

Technical Writing & Records Management

Staff conducted the following activities:

- Worked on various reports and written outputs in fulfillment of workplan deliverables
- Fulfilled multiple information requests
- Entered sampling information
- Attended Quality Assurance Project Plan training, 13-15th
- Assisted with Blue Thumb macroinvertebrate collections, 27th
- Participated in 2014 Integrated Report working group meeting, 28th
- North Canadian River Tour Planning Meeting, August 15

Scheduled activities:

October 27-30 NPS Monitoring Conference, Cleveland, OH

Projects Coordinator

Staff submitted the following items to EPA Region 6

- No Till Fact Sheet

Staff received approval of the following items from EPA Region 6

- Nitrogen Rate Fact Sheet
- Wetland Program Plan
- Status Letter Report on Wetland Program #575

Staff submitted the following item

- Oklahoma/Arkansas Illinois River Compact Report to OWRB



Blue Thumb Pictorial Report

August, 2013



Left: Fish Printing
at Har-Ber Village
in Grove

Right:

Blue Thumb staff
doing a fish collec-
tion at Boomer
Creek in Payne
County



Right: Rock Creek
in Murray County




Left: Little helpers
in Cherokee
County, Town
Branch




Right: Mayes
County, Spring
Creek at Cavalier
Road.






Uncommonly big common snapping turtle.

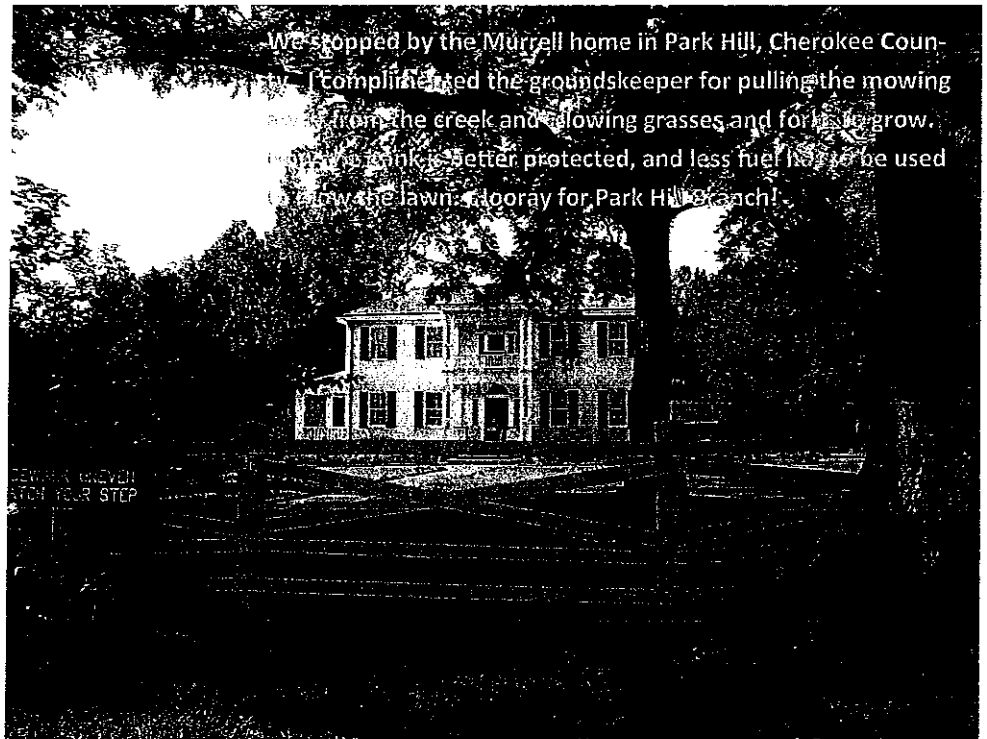
Muskogee County



Twin Hills Tributary, Tulsa County




Debi Carnott, North Canadian River Project Educator and Coordinator of the August 1 Demo Farm Tour.



We stopped by the Murrell home in Park Hill, Cherokee County. I complimented the groundskeeper for pulling the mowing away from the creek and allowing grasses and forbs to grow. The creek is better protected, and less fuel has to be used to mow the lawn. Hooray for Park Hill Branch!



North Canadian River Demonstration Farm Tour—August 1, near Geary, Blaine County.



The stuff of no-hill legends



Oklahoma Conservation Commission Educator Greg
presenting information about the North Canadian River

**OKLAHOMA CONSERVATION COMMISSION
ABANDONED MINE LAND DIVISION MONTHLY SUMMARY**

Mike Kastl, AML Program Director

September 9, 2013

FY 2011 AML SIMPLIFIED GRANT - The following is the status report on the submitted projects:

1. Wilson UM - 185 (Latimer County)
All reclamation work has been completed.
2. McSpadden - 026 (Rogers County)
All reclamation work has been completed and the site has been planted.
3. Raspotnik UM - 199 (Latimer County)
All reclamation work has been completed.
4. Reves Phase 2 North - 102 (Sequoyah County)
T. McDonald Construction, Inc., is the accepted bidder at \$209,231.10. The contractor was issued a Notice to Proceed on August 14, 2013, with a contract time of 120 days and a completion date of December 21, 2013. A prework conference with the contractor was held on August 20.
5. Powell UM - 232 (Haskell County)
All reclamation work has been completed.

FY 2012 AML SIMPLIFIED GRANT - The following is the status report on the submitted projects:

1. Bacon-251 (Rogers County)
All reclamation work has been completed and site has been planted.
2. Northeastern State-166/180 (Wagoner County)
W.W. Excavating, LLC is the accepted bidder at \$1,816,890. The contractor was issued a Notice to Proceed on December 18, 2012, with a contract time of 395 days and a completion date of January 26, 2014. As of August 28 the contractor has completed approximately 32 percent of the work in 62 percent of the contract time.

FY 2013 AML SIMPLIFIED GRANT - The following is the status report on the submitted projects:

1. Baumann-205 (Rogers County)
The bid opening was held for July 18. Weaver Excavating, Inc., is the accepted bidder for \$564,535.63. Construction and Properties Department is in the process of issuing the contract.

**OKLAHOMA CONSERVATION COMMISSION
OFFICE OF GEOGRAPHIC INFORMATION & TECHNICAL SERVICES DIVISION
MONTHLY SUMMARY**

**Mike Sharp, State Geographic Information Coordinator & Director
August, 2013**

AML

- Northeastern State University (NSU) AML Project site visit on August 1. Mike Kastl and I met with contractor and Tracy Reeder and Chuck Nuttle, AML Inspectors, to discuss progress of project.
- August 5 met with DCS to discuss awarding of Baumann AML Project to low bidder Weaver Excavating.
- August 14 met with Henry Roye, AML Inspector, on Mitchell AML Project site in Haileyville. Walked site with landowner and gathered information necessary for environmental review.
- August 20 Mike Kastl and I met with contractor, AML Inspector Bill Weaver and NRCS engineer Brian Dillard at the Reves Phase 2 North AML Project site in Sequoyah County. Purpose was to discuss project work items following issuance of work order by DCS.
- August 20 Mike Kastl, Bill Weaver and I met with landowner at 2529 Sandusky in Tulsa to investigate a complaint of a possible subsidence of an underground coal mine. The location was outside the known area of mining (located 2 blocks to the north) and was likely due to rotting of a large sub-surface tree stump.
- August 20 attended a retirement dinner for AML Inspector Chuck Nuttle in Tulsa.
- August 21 Mike Kastl and I met with Tracy Reeder, Chuck Nuttle and contractor on NSU AML Project to review construction progress and possible modifications to grading plan.
- August 29 plan to meet with Tracy Reeder and NRCS design team on AML sites near Porum in Muskogee County to meet with landowner and gather information to begin project planning and design.

IT Activity

- Worked on various hardware and software support issues for OCC non-OMES computer systems.
- Followed up on and provided assistance regarding several OMES helpdesk tickets submitted by OCC and District staff.
- Routine server, software and anti-virus and anti-spam maintenance on OGI computer systems.
- Worked with various conservation districts on IT issues.
- Installed new server to replace ogisrv102 which had failed.

Geographic Information System (GIS) Activity

- Provided GIS services to AML and WQ.
- Filled a request for pollution complaint data.
- Met with WQ staff to discuss development of online map viewer for various WQ data.

Office of Geographic Information/State Geographic Information Council

- Worked on OKMaps servers, software and data.
- Worked on GIS job classifications with Office of Personnel Management.
- Provided various maps as requested by Representative Sanders.
- Prepared minutes of May, 2013 State Geographic Information Council.
- Processed e911 data from Carter, Garvin, Johnston, Love, McClain, Marshall and Murray counties. Loaded data into OKMaps (development) database, setup and published layers in Geoserver (web server) and created metadata.
- Shellie gave a presentation on the Council and Office of Geographic Information at the Oklahoma Tax Assessor School in Tulsa on August 14. Charles Brady, Ardmore GIS Manager, demonstrated in the OKMaps online viewer some of the work OGI has been doing with mapping e911 address and road data from several south-central Oklahoma counties.

OKLAHOMA CONSERVATION COMMISSION
CONSERVATION PROGRAMS DIVISION
Robert W. Toole, Director
September 9, 2013

Administration

- CPD administration & management: Budget Management; Operations Management; Program Management; Personnel Management; Vehicle Management; Equipment Management; Financial Management; Special Projects Management
- Kingfisher Flood Initiative: Project administration
- OCC Administration: Principle Staff meeting, budget & finance coordination
- Dam Safety Incident Management Team: on-going
- Reconciled O&M and rehab financial records.
- Prepared and submitted NRCS agreement request for reimbursement.
- OWRB: watershed dams & dam safety coordination

Watershed Rehabilitation

- Rehabilitation Program lawsuit assistance to 3 Conservation Districts:
 - Sequoyah County – Sallisaw 33 and 34
 - Pontotoc County – Upper Clear Boggy 34
 - Logan County – Cottonwood 54
- Administrative, technical and land rights assistance to 2 Conservation Districts:
 - Sequoyah County – Sallisaw 32, 28 & 29
 - Dewey County – Barnitz 1
- Construction Contracting:
 - ✓ Coal County CD-Caney Coon 2, conducted final inspection July 10, finalizing final pay request
 - ✓ Adair County-Sallisaw 26, finalizing final pay request
 - ✓ South Caddo CD – Fort Cobb Laterals 10, construction progressing
 - ✓ Dewey County CD – Barnitz 1, construction progressing
- NRCS Rehabilitation Agreement Management: 11 agreements for a total of \$7.3 million
- Claims: Processed 9 rehabilitation claims for a total reimbursement of \$449,881.84
- Rehabilitation Project Status:
 - ✓ Construction Complete-33
 - ✓ Contracting/Construction Started-2
 - ✓ Construction Pending Land Rights-4
 - ✓ Planning & Design Underway-12

Cost-Share Program

- Water Quality: Consulted with Water Quality Division staff to process priority watershed. Provided locally led cost-share match information to Water Quality staff.
- Reviewed CSPY 14 monthly reports received from conservation districts.
- Prepared and distributed CSPY 13 final report.
- Prepared and distributed CSPY 15 guidelines.
- Claims: Processed 52 cost-share claims for a total reimbursement of \$125,323.42 including:
 - 33 locally led claim for a total of \$53,016.69
 - 19 Priority Watershed claims for a total of \$72,306.73
- Assistance: Provided Cost-Share Program assistance to 24 Conservation Districts:

McClain County	Central North Canadian River	Mayes County
Payne County	South Caddo	Noble County
Love County	Woodward County	Pushmataha
Osage County	Latimer County	Pittsburg County
North Caddo	Kingfisher County	Kiamichi
Pawnee County	Cimarron Valley	Checotah
Cimarron County	Deer Creek	Muskogee County
Okfuskee County	Bryan	Garvin

Conservation Education

- Assistance: provided conservation education assistance via phone or email to 3 conservation districts:
North Fork of Red River Nowata County Upper Washita
- District Education Events:
 - ✓ Coordinated and maintain check out materials
- OKEECC
 - ✓ Continued planning for 2013 H2Oklahoma Water Festival.
 - ✓ Began planning for 2014 EE Expo.
 - ✓ Facilitated conference call of OKAEE Board; distributed minutes from meeting.
- PWET
 - ✓ Attended PWET USA Coordinators Conference.
 - ✓ Participated in Coordinators Council conference call.
 - ✓ Scheduled workshops at OSU, OU, OBU, and Bass Pro Shops.
 - ✓ Scheduled Macroinvertebrate workshop for Blue Thumb.
 - ✓ Continued planning for 2013 Regional WET-WILD-PT workshop.
- Wetlands
 - ✓ Continued work on signage for Norman riparian restoration project.
- Watersheds
 - ✓ Began planning for 2014 North Canadian River Watershed Educators workshop.
- Meetings
 - ✓ Attended meeting with Doug Kemper re: Medicine Park Aquarium and Natural Sciences Center.

Operation & Maintenance

- Technical, administrative, and legal assistance to 21 Conservation Districts:

Tillman County	Konawa	Upper Washita
East Canadian County	Garvin	Kiowa County
Washita County	South Caddo	Osage County
Caney Valley	Stephens County	Okmulgee County
Arbuckle	Johnston County	Custer County
North Caddo	North Fork of Red River	Harmon County
Greer County	Logan County	Grady County
- Conservation District O&M FY 2014 budget request: \$13.4 million
- Garvin Watershed Shop: construction progressing
- Grady Watershed Shop: pending
- District Board Meetings: Konawa; Deer Creek
- Okie One-Call System: Monitor & troubleshoot system
- Intent-to-Drill System: Monitor & troubleshoot system
- DEQ Alerts: none
- Seismic Notification System: Monitor & troubleshoot system
- DamWatch: Development, implementation and monitoring
- Special Project Management: Emergency Action Plan Updates; Breach Inundation Mapping; Watershed Information Updates
- Watershed Aide Management: Konawa; Kiowa County; Murray County; Washita County; Garvin; Grady County; Okfuskee County
- Claims: Processed 16 watershed claims for a total reimbursement of \$6,072.50
- FY 2014 O&M Funding Requests:
 - ✓ This month: 17 request reviewed; 17 request approved for 8 Conservation Districts
 - ✓ To date: \$28,287.12 total amount allocated; 11 Conservation Districts assisted