

AGENDA
OKLAHOMA CONSERVATION COMMISSION
Agriculture Lab Conference Room - 2800 N. Lincoln - Oklahoma City, Oklahoma
Monday, August 12, 2013 - 9:30 a.m.

1. Call to Order.
2. Roll call.
3. Pledge of Allegiance.
4. Discussion and possible approval of the July 1, 2013 regular meeting minutes.
5. Discussion and possible approval of Claims and Financial Statement (Exhibit #1).
6. Recognition of Watershed Technicians Dennis Boney, George Moore, and Johnny Pelley; Watershed Aides Rusty Adams, Trent Drennan, Yuel Farris, Sam Fox, Tony Harrison, Greg Lyons, and Chuck Pyka; and Conservation Programs Director Robert Toole for their work in assisting the Oklahoma Department of Transportation with the Moore tornado recovery efforts with comments by Secretary of Agriculture Jim Reese and Secretary of Transportation Gary Ridley.
7. Recognition of Mike Sharp, Director of the Office of Geographic Information and Technology Services, and Shellie Willoughby, GIS Specialist, for their work in assisting the Oklahoma Department of Public Safety with the Moore tornado efforts with comments by Troy German, Incident Commander, Oklahoma-Incident Management Team.
8. Discussion and possible approval of the Service Level Agreement for FY2014 between the Information Services Division of the Office of Management and Enterprise Services and the Conservation Commission for information technology and telecommunication services with comments by Dustin Crossfield, Consolidation Manager, Information Services Division, Office of Management and Enterprise Services.
9. Presentation of agreements (Exhibit #2):
Discussion and possible approval of the following new agreements:
 - a. Oklahoma State University #13-169 (OCC-344) to evaluate the potential use of the BenthosTorch for rapid assessment of the benthic algal community in Oklahoma streams.
 - b. Oklahoma State University (OCC-345) for OSU to re-map four areas for use on the Commission's Wetlands Program website.
 - c. Konawa and Seminole County Conservation Districts (OCC-346) to expand the watershed aide position currently assigned to Konawa CD service area to include the Seminole County CD in the watershed aide's assigned service area.
 - d. Oklahoma Department of Transportation to contract through the Office of Management and Enterprise Services Construction and Properties Division to complete restoration of a site along with Illinois River along Highway 10 just north of Highway 62.
Discussion and possible approval of the following amended agreements:
 - e. Natural Resources Conservation Service No. 69-7335-7-32 for watershed dam rehabilitation; Amendment 5 extends agreement to September 30, 2014.

- f. Natural Resources Conservation Service No. 69-7335-2-34 for watershed dam rehabilitation; Amendment 17 extends agreement to September 30, 2014.
 - g. Natural Resources Conservation Service No. 69-7335-0-65 for remedial watershed dam repairs; Amendment 17 extends agreement to September 30, 2014.
 - h. Office of the Secretary of Environment (OCC-323) for the FY2013-319h grant; Amendment 1 provides funding for staff support and programs..
10. Discussion and possible approval of Out of State Travel Requests (Exhibit #3):
- a. Art of Mentoring, September 9-15, 2013, Clinton, Arkansas.
 - b. National Association of State Conservation Agencies Annual Meeting, October 6-10, 2013, Rogers, Arkansas.
 - c. National States Geographic Information Council Annual Conference, October 27-31, 2013, Kansas City, Missouri.
11. Discussion and possible approval of the FY2014 Joint Plans of Operation (Exhibit #4).
12. Discussion and possible approval of Recommendations for Appointment of Conservation District Director (Exhibit #5).
13. Public Comments.
14. New Business.
15. Break (at option of the Chair)
16. Partnership Reports:
- a. Oklahoma Department of Agriculture, Food and Forestry
 - b. USDA-Natural Resources Conservation Service
 - c. Oklahoma Association of Conservation Districts
17. Status Reports:
- a. Oklahoma Conservation Commission Members
 - b. Oklahoma Conservation Commission Staff
 - 1. Mike Thralls, Executive Director
 - 2. Lisa Knauf Owen, District Services Director
 - 3. Shanon Phillips, Water Quality Director
 - 4. Mike Kastl, Abandoned Mine Land Director
 - 5. Steve Coffman, Financial Management and Human Resources Director
 - 6. Mike Sharp, Office of Geographic Information and Technical Services Director
 - 7. Robert Toole, Conservation Programs Director
 - 8. Ben Pollard, Assistant Director
18. Next Meeting: Monday, September 9, 2013, Agriculture Building Board Room, 2800 N. Lincoln Boulevard, Oklahoma City, Oklahoma at 9:30 a.m.
19. Adjournment.

**OKLAHOMA CONSERVATION COMMISSION
CLAIMS REGISTER BY PROGRAM
FOR THE PERIOD OF JUNE 21, 2013 THRU JULY 30, 2013**

Voucher	Fund Class	Department	Date	Amount	Account	Payee
Employee Withholdings / Retirement / Insurance						
40818	25000	3000002	6/25/2013	\$64,927.20	512110	STATE & EDUC EMPL GRP INS BD
40818	19301	3000002	6/25/2013	\$71,140.30	512110	STATE & EDUC EMPL GRP INS BD
40886	70000	3000002	7/5/2013	\$6,384.88	512120	AMERICAN FAMILY LIFE ASSURANCE CO
40975	19301	5000001	7/12/2013	\$4,240.00	512230	EMPLOYMENT SECURITY COMMISSION
41151	70000	3000002	7/29/2013	\$6,774.05	513250	OKLAHOMA PUBLIC EMPLOYEES RETIREMENT SYS
41151	19301	3000002	7/29/2013	\$62,029.88	513250	OKLAHOMA PUBLIC EMPLOYEES RETIREMENT SYS
H0258608	99400		6/21/2013	\$26.00	633110	AMERICAN GENERAL LIFE INS CO
H0258609	99400		6/21/2013	\$181.18	633110	WASHINGTON NATIONAL INSURANCE COMPANY
H0258610	99400		6/21/2013	\$175.00	633190	UNITED WAY OF CENTRAL OKLAHOMA
H0258611	99400		6/21/2013	\$450.00	633190	OKLAHOMA COLLEGE 529 SAVINGS PLAN
H0258612	99400		6/21/2013	\$780.35	633110	AMERICAN FAMILY LIFE ASSURANCE CO
H0258613	99400		6/21/2013	\$400.00	633130	CREDIT UNION ONE OF OKLAHOMA
H0258614	99400		6/21/2013	\$60.00	633190	OKLA PUBLIC EMPLOYEES ASSOC
H0258615	99400		6/21/2013	\$4,979.00	633130	OKLA EMPLOYEES CREDIT UNION
H0260518	99400		7/26/2013	\$26.00	633110	AMERICAN GENERAL LIFE INS CO
H0260519	99400		7/26/2013	\$181.18	633110	WASHINGTON NATIONAL INSURANCE COMPANY
H0260520	99400		7/26/2013	\$175.00	633190	UNITED WAY OF CENTRAL OKLAHOMA
H0260521	99400		7/26/2013	\$450.00	633190	OKLAHOMA COLLEGE 529 SAVINGS PLAN
H0260522	99400		7/26/2013	\$780.35	633110	AMERICAN FAMILY LIFE ASSURANCE CO
H0260523	99400		7/26/2013	\$400.00	633130	CREDIT UNION ONE OF OKLAHOMA
H0260524	99400		7/26/2013	\$60.00	633190	OKLA PUBLIC EMPLOYEES ASSOC
H0260525	99400		7/26/2013	\$4,979.00	633130	OKLA EMPLOYEES CREDIT UNION

\$229,599.37 Employee Withholdings / Retirement / Insurance

Administration

40822	19301	1000001	7/4/2013	\$864.19	531230	OFFICE OF MANAGEMENT & ENTERPRISE SVCS
40824	19301	1000001	7/4/2013	\$277.27	515610	OFFICE OF MANAGEMENT & ENTERPRISE SVCS
40859	19301	1000001	7/1/2013	\$12.90	536140	EUREKA WATER COMPANY
40863	19301	1000001	7/4/2013	\$118.00	515560	OFFICE OF MANAGEMENT & ENTERPRISE SVCS
40866	19301	1000001	7/5/2013	\$1,195.00	515560	OFFICE OF MANAGEMENT & ENTERPRISE SVCS
40889	24500	1000001	7/8/2013	\$101.16	531170	AUTHORITY ORDER-PCARD
40889	19301	1000001	7/8/2013	\$437.50	532130	AUTHORITY ORDER-PCARD
40889	19301	1000001	7/8/2013	\$75.50	534160	AUTHORITY ORDER-PCARD
40889	24500	1000001	7/8/2013	\$1,050.38	535120	AUTHORITY ORDER-PCARD
40889	19301	1000001	7/8/2013	\$330.39	536140	AUTHORITY ORDER-PCARD
40889	24500	1000001	7/8/2013	\$416.73	536140	AUTHORITY ORDER-PCARD
40896	19301	1000001	7/8/2013	\$12.90	536140	EUREKA WATER COMPANY
40967	19301	1000001	7/12/2013	\$188.53	519130	OFFICE OF MANAGEMENT & ENTERPRISE SVCS
40968	19301	1000001	7/12/2013	\$188.41	519130	OFFICE OF MANAGEMENT & ENTERPRISE SVCS
40976	19301	1000001	7/17/2013	\$546.17	532140	OFFICE OF MANAGEMENT & ENTERPRISE SVCS
40976	40000	1000001	7/17/2013	\$678.65	532140	OFFICE OF MANAGEMENT & ENTERPRISE SVCS
41028	19401	1000001	7/17/2013	\$50.00	531260	OKLAHOMA FINANCIAL MANAGERS ASSOCIATION
41031	19301	1000005	7/19/2013	\$386.40	531150	OFFICE OF MANAGEMENT & ENTERPRISE SVCS
41111	19301	1000001	7/25/2013	\$558.00	532130	CHICKASAW NATION
41143	19301	1000001	7/29/2013	\$864.19	531230	OFFICE OF MANAGEMENT & ENTERPRISE SVCS
41155	19401	1000001	7/26/2013	\$19.35	536140	EUREKA WATER COMPANY
41156	19401	1000001	7/26/2013	\$12.90	536140	EUREKA WATER COMPANY
41157	19401	1000001	7/26/2013	\$172,739.18	548110	CAPITOL IMPROVEMENT AUTHORITY

**OKLAHOMA CONSERVATION COMMISSION
CLAIMS REGISTER BY PROGRAM
FOR THE PERIOD OF JUNE 21, 2013 THRU JULY 30, 2013**

Voucher	Fund Class	Department	Date	Amount	Account	Payee
41158	19401	1000001	7/26/2013	\$62.28	531110	FEDEX FREIGHT EAST INC
41161	19401	1000001	7/26/2013	\$720.00	522150	NATIONAL ASSOC OF CONSERVATION DISTRICTS
41162	19301	1000001	7/26/2013	<u>\$95.87</u>	531120	DEPARTMENT OF AGRICULTURE FOOD & FORESTR

\$182,001.85 Administration

Watershed Operation & Maintenance

40795	19301	2000001	6/24/2013	\$1,255.50	532190	OKLAHOMA AVIATION LLC
40831	19301	2000001	6/28/2013	\$1,660.00	532190	OKLAHOMA AVIATION LLC
40833	40000	2000001	6/28/2013	\$44,035.00	531380	USDA APHIS
40889	40000	2000001	7/8/2013	\$462.00	522130	AUTHORITY ORDER-PCARD
40889	40000	2000001	7/8/2013	\$122.97	533120	AUTHORITY ORDER-PCARD
40890	40000	2000001	7/8/2013	\$2,000.00	555170 96	SOUTH CADDO CONS DISTRICT
40891	40000	2000001	7/8/2013	\$168.45	555170 96	GRADY COUNTY CONSERVATION DIST
40895	40000	2000001	7/8/2013	\$316.55	555170 96	LINCOLN COUNTY CONSERVATION DISTRICT
40898	40000	2000001	7/8/2013	\$334.50	555170 96	GRADY COUNTY CONSERVATION DIST
40906	19301	2000001	7/8/2013	\$111.87	521210	TOOLE ROBERT W
40906	19301	2000001	7/8/2013	\$207.00	521230	TOOLE ROBERT W
40907	19301	2000001	7/8/2013	\$57.50	521120	TOOLE ROBERT W
40907	19301	2000001	7/8/2013	\$2.30	521140	TOOLE ROBERT W
40930	40000	2000001	7/9/2013	\$1,500.00	555170 96	ADAIR COUNTY CONSERVATION DISTRICT #67
40931	40000	2000001	7/9/2013	\$231.00	555170 96	WASHITA COUNTY CONSERVATION DISTRICT
40932	40000	2000001	7/9/2013	\$700.00	555170 96	GARVIN CONSERVATION DISTRICT
40972	40000	2000001	7/11/2013	\$637.00	555170 96	SOUTH CADDO CONS DISTRICT
40998	19301	2000001	7/15/2013	\$37.54	531370	AMERICAN ELECTRIC POWER
40999	19301	2000001	7/15/2013	\$76.41	531370	AMERICAN ELECTRIC POWER
41008	19301	2000001	7/15/2013	\$288.90	534290	COMDATA
41008	40000	2000001	7/15/2013	\$4,144.76	534290	COMDATA
41123	19301	2000001	7/25/2013	\$2,847.05	555170 96	KIOWA COUNTY CONSERVATION DIST #76
41124	19301	2000001	7/25/2013	\$2,695.90	555170 96	WASHITA COUNTY CONSERVATION DISTRICT
41125	19301	2000001	7/25/2013	\$1,550.00	555170 96	SEMINOLE COUNTY CONSERVATION DISTRICT
41126	19301	2000001	7/25/2013	\$2,398.00	555170 96	OSAGE COUNTY CONSERVATION DISTRICT
41129	19301	2000001	7/25/2013	\$27,500.81	555170 96	KONAWA CONSERVATION DISTRICT
41130	19301	2000001	7/25/2013	\$1,560.00	555170 96	CANEY VALLEY CONSERVATION DISTRICT
41131	19301	2000001	7/25/2013	\$184.76	555170 96	CUSTER COUNTY CONSERVATION DISTRICT
41133	40000	2000001	7/25/2013	\$2,730.89	555170 96	GARVIN CONSERVATION DISTRICT
41138	19301	2000001	7/25/2013	\$68.65	555170 96	GARVIN CONSERVATION DISTRICT
41186	40000	2000001	7/30/2013	\$6,875.00	555170 96	KONAWA CONSERVATION DISTRICT
41187	19301	2000001	7/30/2013	\$300.00	555170 96	KONAWA CONSERVATION DISTRICT
41199	19401	2000001	7/30/2013	\$22.78	531360	CENTERPOINT ENERGY
41200	19401	2000001	7/30/2013	<u>\$36.16</u>	531360	OKLA NATURAL GAS

\$107,119.25 Watershed Operation & Maintenance

Watershed Rehabilitation

40789	40000	2000003	6/21/2013	\$126.43	546210	OFFICE OF MANAGEMENT & ENTERPRISE SVCS
40887	41500	2000005	7/8/2013	\$30,783.82	555170 99	SOUTH CADDO CONS DISTRICT
40892	40000	2000003	7/8/2013	\$4,013.82	555170 96	PITTSBURG COUNTY CONSERVATION DISTRICT
40933	40000	2000003	7/9/2013	\$253,495.34	546210	THE RAILROAD YARD INC
40945	49000	2000003	7/9/2013	\$21,835.91	515240	TERRACON CONSULTANTS INC

**OKLAHOMA CONSERVATION COMMISSION
CLAIMS REGISTER BY PROGRAM
FOR THE PERIOD OF JUNE 21, 2013 THRU JULY 30, 2013**

Voucher	Fund Class	Department	Date	Amount	Account	Payee
40970	40000	2000003	7/11/2013	\$253,098.00	545110	T MCDONALD CONSTRUCTION INC
40974	40000	2000003	7/12/2013	\$43,239.30	546210	WYNN CONSTRUCTION CO INC
41040	40000	2000003	7/25/2013	\$119.03	546210	OFFICE OF MANAGEMENT & ENTERPRISE SVCS
41041	40000	2000003	7/25/2013	\$125.37	546210	OFFICE OF MANAGEMENT & ENTERPRISE SVCS
41089	40000	2000003	7/25/2013	\$48,447.00	546210	MID-PLAINS CONSTRUCTION INC
41090	49000	2000003	7/25/2013	\$52,470.91	546210	SILVER SPUR CONSTRUCTION LLC
41090	21500	2000003	7/25/2013	\$102,079.15	546210	SILVER SPUR CONSTRUCTION LLC
41098	40000	2000003	7/25/2013	\$241,143.91	546210	THE RAILROAD YARD INC
41127	40000	2000003	7/25/2013	\$511.35	555170 96	LOVE COUNTY CONSERVATION DISTRICT
41128	40000	2000003	7/25/2013	\$130.50	555170 88	LOGAN COUNTY CONSERVATION DISTRICT
41134	40000	2000003	7/25/2013	<u>\$916.75</u>	555170 88	SEQUOYAH COUNTY CONSERVATION DISTRICT

\$1,052,536.59 Watershed Rehabilitation

FEMA - Sugar Creek

40976	41500	2000008	7/17/2013	\$668.64	532140	OFFICE OF MANAGEMENT & ENTERPRISE SVCS
-------	-------	---------	-----------	----------	--------	--

Field Services

40805	19301	3000001	6/25/2013	\$350.00	555170 92	CHECOTAH CONSERVATION DISTRICT #20
40805	19301	3000001	6/25/2013	\$1,298.05	555170 2	CHECOTAH CONSERVATION DISTRICT #20
40820	19301	3000001	6/27/2013	\$74.57	555170 71	MCINTOSH COUNTY CONSERVATION DISTRICT
40820	19301	3000001	6/27/2013	\$200.00	555170 92	MCINTOSH COUNTY CONSERVATION DISTRICT
40820	19301	3000001	6/27/2013	\$1,414.83	555170 2	MCINTOSH COUNTY CONSERVATION DISTRICT
40835	40000	3000001	7/1/2013	\$139.83	555170 86	HUGHES COUNTY CONSERVATION DIST
40835	19301	3000001	7/1/2013	\$1,641.39	555170 12	HUGHES COUNTY CONSERVATION DIST
40835	19301	3000001	7/1/2013	\$2,356.73	555170 7	HUGHES COUNTY CONSERVATION DIST
40835	19301	3000001	7/1/2013	\$2,582.68	555170 2	HUGHES COUNTY CONSERVATION DIST
40836	19301	3000001	7/1/2013	\$1,817.13	555170 94	HUGHES COUNTY CONSERVATION DIST
40864	19301	3000001	7/2/2013	\$406.63	555170 80	PITTSBURG COUNTY CONSERVATION DISTRICT
40864	19301	3000001	7/2/2013	\$904.92	555170 81	PITTSBURG COUNTY CONSERVATION DISTRICT
40865	19301	3000001	7/2/2013	\$29.18	555170 81	SEMINOLE COUNTY CONSERVATION DISTRICT
40865	19301	3000001	7/2/2013	\$166.26	555170 80	SEMINOLE COUNTY CONSERVATION DISTRICT
40865	19301	3000001	7/2/2013	\$350.00	555170 92	SEMINOLE COUNTY CONSERVATION DISTRICT
40865	19301	3000001	7/2/2013	\$2,769.94	555170 3	SEMINOLE COUNTY CONSERVATION DISTRICT
40869	19301	3000001	7/4/2013	\$25.00	555170	TILLMAN COUNTY CONSERVATION DISTRICT
40869	19301	3000001	7/4/2013	\$67.47	555170	TILLMAN COUNTY CONSERVATION DISTRICT
40869	19301	3000001	7/4/2013	\$375.00	555170 92	TILLMAN COUNTY CONSERVATION DISTRICT
40869	19301	3000001	7/4/2013	\$2,477.41	555170 2	TILLMAN COUNTY CONSERVATION DISTRICT
40870	19301	3000001	7/4/2013	\$56.79	555170 81	NORTH CADDO CONSERVATION DISTRICT
40870	19301	3000001	7/4/2013	\$91.77	555170 80	NORTH CADDO CONSERVATION DISTRICT
40870	19301	3000001	7/4/2013	\$145.42	555170 71	NORTH CADDO CONSERVATION DISTRICT
40870	19301	3000001	7/4/2013	\$1,287.49	555170 12	NORTH CADDO CONSERVATION DISTRICT
40870	19301	3000001	7/4/2013	\$1,948.34	555170 1	NORTH CADDO CONSERVATION DISTRICT
40872	40000	3000001	7/4/2013	\$139.83	555170 86	SHAWNEE CONSERVATION DISTRICT
40872	19301	3000001	7/4/2013	\$2,108.73	555170 9	SHAWNEE CONSERVATION DISTRICT
40872	19301	3000001	7/4/2013	\$2,862.33	555170 11	SHAWNEE CONSERVATION DISTRICT
40873	19301	3000001	7/4/2013	\$138.15	555170 71	GRADY COUNTY CONSERVATION DIST
40873	40000	3000001	7/4/2013	\$139.83	555170 86	GRADY COUNTY CONSERVATION DIST
40873	19301	3000001	7/4/2013	\$146.90	555170 72	GRADY COUNTY CONSERVATION DIST

**OKLAHOMA CONSERVATION COMMISSION
CLAIMS REGISTER BY PROGRAM
FOR THE PERIOD OF JUNE 21, 2013 THRU JULY 30, 2013**

Voucher	Fund Class	Department	Date	Amount	Account	Payee
40873	19301	3000001	7/4/2013	\$192.66	555170 79	GRADY COUNTY CONSERVATION DIST
40873	19301	3000001	7/4/2013	\$300.00	555170 92	GRADY COUNTY CONSERVATION DIST
40873	19301	3000001	7/4/2013	\$512.79	555170 20	GRADY COUNTY CONSERVATION DIST
40873	19301	3000001	7/4/2013	\$640.89	555170 7	GRADY COUNTY CONSERVATION DIST
40873	19301	3000001	7/4/2013	\$2,384.74	555170 6	GRADY COUNTY CONSERVATION DIST
40873	19301	3000001	7/4/2013	\$3,076.96	555170 3	GRADY COUNTY CONSERVATION DIST
40874	19301	3000003	7/4/2013	\$43.40	522110	OKLAHOMA TURNPIKE AUTHORITY
40875	19301	3000001	7/4/2013	\$121.49	555170 36	LINCOLN COUNTY CONSERVATION DISTRICT
40875	40000	3000001	7/4/2013	\$139.83	555170 86	LINCOLN COUNTY CONSERVATION DISTRICT
40875	19301	3000001	7/4/2013	\$458.59	555170 94	LINCOLN COUNTY CONSERVATION DISTRICT
40875	19301	3000001	7/4/2013	\$1,943.59	555170 1	LINCOLN COUNTY CONSERVATION DISTRICT
40875	19301	3000001	7/4/2013	\$2,343.05	555170 5	LINCOLN COUNTY CONSERVATION DISTRICT
40893	19301	3000001	7/8/2013	\$731.48	555170 68	HARPER COUNTY CONSERVATION DISTRICT
40893	19301	3000001	7/8/2013	\$1,641.92	555170 65	HARPER COUNTY CONSERVATION DISTRICT
40893	19301	3000001	7/8/2013	\$2,701.79	555170 2	HARPER COUNTY CONSERVATION DISTRICT
40894	19301	3000001	7/8/2013	\$19.00	555170 67	ARBUCKLE CONSERVATION DISTRICT
40894	19301	3000001	7/8/2013	\$89.70	555170 71	ARBUCKLE CONSERVATION DISTRICT
40894	19301	3000001	7/8/2013	\$91.01	555170 79	ARBUCKLE CONSERVATION DISTRICT
40894	40000	3000001	7/8/2013	\$139.83	555170 86	ARBUCKLE CONSERVATION DISTRICT
40894	19301	3000001	7/8/2013	\$158.41	555170 20	ARBUCKLE CONSERVATION DISTRICT
40894	19301	3000001	7/8/2013	\$211.00	555170 72	ARBUCKLE CONSERVATION DISTRICT
40894	19301	3000001	7/8/2013	\$275.00	555170 92	ARBUCKLE CONSERVATION DISTRICT
40894	19301	3000001	7/8/2013	\$556.22	555170 64	ARBUCKLE CONSERVATION DISTRICT
40894	19301	3000001	7/8/2013	\$3,265.86	555170 3	ARBUCKLE CONSERVATION DISTRICT
40914	19301	3000001	7/8/2013	\$61.53	555170 71	PAWNEE COUNTY CONSERVATION DISTRICT
40914	40000	3000001	7/8/2013	\$139.83	555170 86	PAWNEE COUNTY CONSERVATION DISTRICT
40914	19301	3000001	7/8/2013	\$250.00	555170 92	PAWNEE COUNTY CONSERVATION DISTRICT
40914	19301	3000001	7/8/2013	\$376.78	555170 12	PAWNEE COUNTY CONSERVATION DISTRICT
40914	19301	3000001	7/8/2013	\$2,384.97	555170 1	PAWNEE COUNTY CONSERVATION DISTRICT
40915	19301	3000001	7/8/2013	\$131.29	555170 69	MUSKOGEE COUNTY CONSERVATION DISTRICT
40915	19301	3000001	7/8/2013	\$250.00	555170 92	MUSKOGEE COUNTY CONSERVATION DISTRICT
40915	19301	3000001	7/8/2013	\$1,738.12	555170 9	MUSKOGEE COUNTY CONSERVATION DISTRICT
40915	19301	3000001	7/8/2013	\$2,163.79	555170 1	MUSKOGEE COUNTY CONSERVATION DISTRICT
40916	19301	3000001	7/11/2013	\$34.34	555170 67	WAGONER COUNTY CONSERVATION DIST NO 22
40916	19301	3000001	7/11/2013	\$73.91	555170 71	WAGONER COUNTY CONSERVATION DIST NO 22
40916	19301	3000001	7/11/2013	\$111.65	555170 79	WAGONER COUNTY CONSERVATION DIST NO 22
40916	19301	3000001	7/11/2013	\$200.00	555170 72	WAGONER COUNTY CONSERVATION DIST NO 22
40916	19301	3000001	7/11/2013	\$250.00	555170 68	WAGONER COUNTY CONSERVATION DIST NO 22
40916	19301	3000001	7/11/2013	\$325.00	555170 92	WAGONER COUNTY CONSERVATION DIST NO 22
40916	19301	3000001	7/11/2013	\$3,273.32	555170 3	WAGONER COUNTY CONSERVATION DIST NO 22
40917	40000	3000001	7/8/2013	\$139.83	555170 86	SEMINOLE COUNTY CONSERVATION DISTRICT
40918	19301	3000001	7/8/2013	\$1,414.83	555170 2	MCINTOSH COUNTY CONSERVATION DISTRICT
40919	19301	3000001	7/8/2013	\$45.06	555170 71	ROGERS COUNTY CONSERVATION DISTRICT
40919	19301	3000001	7/8/2013	\$100.00	555170 92	ROGERS COUNTY CONSERVATION DISTRICT
40919	40000	3000001	7/8/2013	\$139.83	555170 86	ROGERS COUNTY CONSERVATION DISTRICT
40919	19301	3000001	7/8/2013	\$193.75	555170 68	ROGERS COUNTY CONSERVATION DISTRICT
40919	19301	3000001	7/8/2013	\$262.11	555170 79	ROGERS COUNTY CONSERVATION DISTRICT
40919	19301	3000001	7/8/2013	\$2,689.66	555170 12	ROGERS COUNTY CONSERVATION DISTRICT
40919	19301	3000001	7/8/2013	\$2,729.00	555170 1	ROGERS COUNTY CONSERVATION DISTRICT
40919	19301	3000001	7/8/2013	\$3,254.96	555170 24	ROGERS COUNTY CONSERVATION DISTRICT
40919	19301	3000001	7/8/2013	\$3,782.68	555170 11	ROGERS COUNTY CONSERVATION DISTRICT
40920	19301	3000001	7/8/2013	\$38.43	555170 71	LOVE COUNTY CONSERVATION DISTRICT

**OKLAHOMA CONSERVATION COMMISSION
CLAIMS REGISTER BY PROGRAM
FOR THE PERIOD OF JUNE 21, 2013 THRU JULY 30, 2013**

Voucher	Fund Class	Department	Date	Amount	Account	Payee
40920	19301	3000001	7/8/2013	\$77.10	555170 20	LOVE COUNTY CONSERVATION DISTRICT
40920	40000	3000001	7/8/2013	\$139.83	555170 86	LOVE COUNTY CONSERVATION DISTRICT
40920	19301	3000001	7/8/2013	\$155.00	555170 79	LOVE COUNTY CONSERVATION DISTRICT
40920	19301	3000001	7/8/2013	\$158.00	555170 72	LOVE COUNTY CONSERVATION DISTRICT
40920	19301	3000001	7/8/2013	\$607.38	555170 69	LOVE COUNTY CONSERVATION DISTRICT
40920	19301	3000001	7/8/2013	\$700.00	555170 61	LOVE COUNTY CONSERVATION DISTRICT
40921	19301	3000001	7/8/2013	\$525.00	555170 92	JOHNSTON COUNTY CONSERVATION DIST
40921	19301	3000001	7/8/2013	\$632.16	555170 5	JOHNSTON COUNTY CONSERVATION DIST
40921	19301	3000001	7/8/2013	\$700.00	555170 61	JOHNSTON COUNTY CONSERVATION DIST
40921	19301	3000001	7/8/2013	\$2,716.04	555170 2	JOHNSTON COUNTY CONSERVATION DIST
40922	40000	3000001	7/8/2013	\$139.83	555170 86	CIMARRON VALLEY CONSERVATION DISTRICT
40922	19301	3000001	7/8/2013	\$2,173.16	555170 1	CIMARRON VALLEY CONSERVATION DISTRICT
40922	19301	3000001	7/8/2013	\$2,938.78	555170 5	CIMARRON VALLEY CONSERVATION DISTRICT
40923	40000	3000001	7/9/2013	\$139.83	555170 86	BRYAN CONSERVATION DISTRICT
40923	19301	3000001	7/9/2013	\$1,046.72	555170 61	BRYAN CONSERVATION DISTRICT
40923	19301	3000001	7/9/2013	\$2,088.50	555170 1	BRYAN CONSERVATION DISTRICT
40924	40000	3000001	7/9/2013	\$139.83	555170 86	ATOKA COUNTY CONSERVATION DISTRICT
40924	19301	3000001	7/9/2013	\$300.00	555170 92	ATOKA COUNTY CONSERVATION DISTRICT
40924	19301	3000001	7/9/2013	\$725.91	555170 61	ATOKA COUNTY CONSERVATION DISTRICT
40924	19301	3000001	7/9/2013	\$1,955.94	555170 7	ATOKA COUNTY CONSERVATION DISTRICT
40924	19301	3000001	7/9/2013	\$2,700.65	555170 2	ATOKA COUNTY CONSERVATION DISTRICT
40925	40000	3000001	7/9/2013	\$139.83	555170 86	DELAWARE CO CONSERVATION DISTRICT
40925	19301	3000001	7/9/2013	\$896.97	555170 12	DELAWARE CO CONSERVATION DISTRICT
40925	19301	3000001	7/9/2013	\$2,456.53	555170 1	DELAWARE CO CONSERVATION DISTRICT
40926	19301	3000001	7/9/2013	\$45.00	555170 76	CREEK COUNTY CONSERVATION DISTRICT
40926	19301	3000001	7/9/2013	\$88.02	555170 71	CREEK COUNTY CONSERVATION DISTRICT
40926	19301	3000001	7/9/2013	\$281.27	555170 37	CREEK COUNTY CONSERVATION DISTRICT
40926	19301	3000001	7/9/2013	\$300.00	555170 92	CREEK COUNTY CONSERVATION DISTRICT
40926	19301	3000001	7/9/2013	\$1,007.91	555170 93	CREEK COUNTY CONSERVATION DISTRICT
40926	19301	3000001	7/9/2013	\$1,885.75	555170 9	CREEK COUNTY CONSERVATION DISTRICT
40926	19301	3000001	7/9/2013	\$2,621.50	555170 2	CREEK COUNTY CONSERVATION DISTRICT
40927	19301	3000001	7/9/2013	\$53.45	555170 93	EAST WOODS COUNTY CONSERVATION DIST
40927	40000	3000001	7/9/2013	\$139.83	555170 86	EAST WOODS COUNTY CONSERVATION DIST
40927	19301	3000001	7/9/2013	\$2,478.76	555170 3	EAST WOODS COUNTY CONSERVATION DIST
40928	19301	3000001	7/9/2013	\$72.65	555170 71	COMANCHE COUNTY CONSERVATION DISTRICT
40928	19301	3000001	7/9/2013	\$184.00	555170 72	COMANCHE COUNTY CONSERVATION DISTRICT
40928	19301	3000001	7/9/2013	\$275.00	555170 92	COMANCHE COUNTY CONSERVATION DISTRICT
40928	19301	3000001	7/9/2013	\$464.51	555170 20	COMANCHE COUNTY CONSERVATION DISTRICT
40928	19301	3000001	7/9/2013	\$747.06	555170 23	COMANCHE COUNTY CONSERVATION DISTRICT
40928	19301	3000001	7/9/2013	\$2,045.35	555170 94	COMANCHE COUNTY CONSERVATION DISTRICT
40928	19301	3000001	7/9/2013	\$2,431.85	555170 1	COMANCHE COUNTY CONSERVATION DISTRICT
40928	19301	3000001	7/9/2013	\$2,760.54	555170 5	COMANCHE COUNTY CONSERVATION DISTRICT
40929	19301	3000001	7/9/2013	\$41.57	555170 71	MURRAY COUNTY CONSERVATION DISTRICT
40929	19301	3000001	7/9/2013	\$61.99	555170 46	MURRAY COUNTY CONSERVATION DISTRICT
40929	19301	3000001	7/9/2013	\$126.53	555170 79	MURRAY COUNTY CONSERVATION DISTRICT
40929	40000	3000001	7/9/2013	\$139.83	555170 86	MURRAY COUNTY CONSERVATION DISTRICT
40929	19301	3000001	7/9/2013	\$250.00	555170 92	MURRAY COUNTY CONSERVATION DISTRICT
40929	19301	3000001	7/9/2013	\$2,220.85	555170 6	MURRAY COUNTY CONSERVATION DISTRICT
40929	19301	3000001	7/9/2013	\$2,558.77	555170 2	MURRAY COUNTY CONSERVATION DISTRICT
40960	19301	3000001	7/9/2013	\$57.50	555170 72	TALIHINA CONSERVATION DISTRICT
40960	19301	3000001	7/9/2013	\$71.94	555170 20	TALIHINA CONSERVATION DISTRICT
40960	40000	3000001	7/9/2013	\$139.83	555170 86	TALIHINA CONSERVATION DISTRICT

**OKLAHOMA CONSERVATION COMMISSION
CLAIMS REGISTER BY PROGRAM
FOR THE PERIOD OF JUNE 21, 2013 THRU JULY 30, 2013**

Voucher	Fund Class	Department	Date	Amount	Account	Payee
40960	19301	3000001	7/9/2013	\$1,952.66	555170	9 TALIHINA CONSERVATION DISTRICT
40960	19301	3000001	7/9/2013	\$3,678.00	555170	5 TALIHINA CONSERVATION DISTRICT
40961	19301	3000001	7/9/2013	\$75.31	555170	69 CLEVELAND COUNTY CONSERVATION DISTRICT
40961	19301	3000001	7/9/2013	\$2,794.53	555170	2 CLEVELAND COUNTY CONSERVATION DISTRICT
40962	19301	3000001	7/9/2013	\$54.00	555170	93 ALFALFA COUNTY CONSERVATION DISTRICT
40962	19301	3000001	7/9/2013	\$2,020.64	555170	2 ALFALFA COUNTY CONSERVATION DISTRICT
40963	19301	3000001	7/9/2013	\$14.00	555170	82 MCCLAIN COUNTY CONSERVATION DISTRICT
40963	19301	3000001	7/9/2013	\$29.00	555170	67 MCCLAIN COUNTY CONSERVATION DISTRICT
40963	19301	3000001	7/9/2013	\$110.77	555170	71 MCCLAIN COUNTY CONSERVATION DISTRICT
40963	19301	3000001	7/9/2013	\$117.28	555170	79 MCCLAIN COUNTY CONSERVATION DISTRICT
40963	40000	3000001	7/9/2013	\$139.83	555170	86 MCCLAIN COUNTY CONSERVATION DISTRICT
40963	19301	3000001	7/9/2013	\$300.00	555170	92 MCCLAIN COUNTY CONSERVATION DISTRICT
40963	19301	3000001	7/9/2013	\$1,562.15	555170	7 MCCLAIN COUNTY CONSERVATION DISTRICT
40963	19301	3000001	7/9/2013	\$2,666.12	555170	2 MCCLAIN COUNTY CONSERVATION DISTRICT
40964	40000	3000001	7/9/2013	\$139.83	555170	86 JEFFERSON COUNTY CONSERVATION DIST
40964	19301	3000001	7/9/2013	\$1,132.64	555170	7 JEFFERSON COUNTY CONSERVATION DIST
40964	19301	3000001	7/9/2013	\$2,407.24	555170	2 JEFFERSON COUNTY CONSERVATION DIST
40969	19301	3000001	7/11/2013	\$200.00	555170	92 JEFFERSON COUNTY CONSERVATION DIST
40971	40000	3000001	7/11/2013	\$139.83	555170	86 DEWEY COUNTY CONSERVATION DISTRICT
40971	19301	3000001	7/11/2013	\$263.95	555170	72 DEWEY COUNTY CONSERVATION DISTRICT
40971	19301	3000001	7/11/2013	\$375.00	555170	92 DEWEY COUNTY CONSERVATION DISTRICT
40971	19301	3000001	7/11/2013	\$1,046.35	555170	12 DEWEY COUNTY CONSERVATION DISTRICT
40971	19301	3000001	7/11/2013	\$2,321.75	555170	2 DEWEY COUNTY CONSERVATION DISTRICT
40977	19301	3000001	7/15/2013	\$300.00	555170	92 ADAIR COUNTY CONSERVATION DISTRICT #67
40977	19301	3000001	7/15/2013	\$2,986.36	555170	9 ADAIR COUNTY CONSERVATION DISTRICT #67
40978	19301	3000001	7/15/2013	\$275.00	555170	92 OKFUSKEE COUNTY CONSERVATION DISTRICT
40978	19301	3000001	7/15/2013	\$284.00	555170	80 OKFUSKEE COUNTY CONSERVATION DISTRICT
40978	19301	3000001	7/15/2013	\$362.00	555170	82 OKFUSKEE COUNTY CONSERVATION DISTRICT
40978	19301	3000001	7/15/2013	\$2,000.69	555170	6 OKFUSKEE COUNTY CONSERVATION DISTRICT
40978	19301	3000001	7/15/2013	\$2,612.40	555170	2 OKFUSKEE COUNTY CONSERVATION DISTRICT
40979	19301	3000001	7/15/2013	\$44.00	555170	82 LATIMER COUNTY CONSERVATION DISTRICT
40979	19301	3000001	7/15/2013	\$65.15	555170	81 LATIMER COUNTY CONSERVATION DISTRICT
40979	19301	3000001	7/15/2013	\$95.00	555170	80 LATIMER COUNTY CONSERVATION DISTRICT
40979	40000	3000001	7/15/2013	\$139.83	555170	86 LATIMER COUNTY CONSERVATION DISTRICT
40979	19301	3000001	7/15/2013	\$1,149.53	555170	9 LATIMER COUNTY CONSERVATION DISTRICT
40980	40000	3000001	7/15/2013	\$139.83	555170	86 EAST CANADIAN COUNTY CONSERVATION DISTR
40980	19301	3000001	7/15/2013	\$375.00	555170	92 EAST CANADIAN COUNTY CONSERVATION DISTR
40980	19301	3000001	7/15/2013	\$2,201.08	555170	5 EAST CANADIAN COUNTY CONSERVATION DISTR
40981	40000	3000001	7/15/2013	\$139.83	555170	86 TEXAS COUNTY CONSERVATION DISTRICT
40981	19301	3000001	7/15/2013	\$200.38	555170	71 TEXAS COUNTY CONSERVATION DISTRICT
40981	19301	3000001	7/15/2013	\$205.44	555170	81 TEXAS COUNTY CONSERVATION DISTRICT
40981	19301	3000001	7/15/2013	\$340.22	555170	24 TEXAS COUNTY CONSERVATION DISTRICT
40981	19301	3000001	7/15/2013	\$375.00	555170	92 TEXAS COUNTY CONSERVATION DISTRICT
40981	19301	3000001	7/15/2013	\$474.44	555170	80 TEXAS COUNTY CONSERVATION DISTRICT
40981	19301	3000001	7/15/2013	\$1,743.48	555170	9 TEXAS COUNTY CONSERVATION DISTRICT
40981	19301	3000001	7/15/2013	\$2,154.17	555170	1 TEXAS COUNTY CONSERVATION DISTRICT
40982	40000	3000001	7/15/2013	\$139.83	555170	86 HARPER COUNTY CONSERVATION DISTRICT
40982	19301	3000001	7/15/2013	\$275.00	555170	92 HARPER COUNTY CONSERVATION DISTRICT
40982	19301	3000001	7/15/2013	\$2,701.79	555170	2 HARPER COUNTY CONSERVATION DISTRICT
40983	40000	3000001	7/15/2013	\$139.83	555170	86 MAJOR COUNTY CONSERVATION DISTRICT
40983	19301	3000001	7/15/2013	\$200.92	555170	26 MAJOR COUNTY CONSERVATION DISTRICT
40983	19301	3000001	7/15/2013	\$375.00	555170	92 MAJOR COUNTY CONSERVATION DISTRICT

**OKLAHOMA CONSERVATION COMMISSION
CLAIMS REGISTER BY PROGRAM
FOR THE PERIOD OF JUNE 21, 2013 THRU JULY 30, 2013**

Voucher	Fund Class	Department	Date	Amount	Account	Payee
40983	19301	3000001	7/15/2013	\$415.05	555170 20	MAJOR COUNTY CONSERVATION DISTRICT
40983	19301	3000001	7/15/2013	\$2,689.65	555170 2	MAJOR COUNTY CONSERVATION DISTRICT
40983	19301	3000001	7/15/2013	\$2,786.35	555170 9	MAJOR COUNTY CONSERVATION DISTRICT
40984	40000	3000001	7/15/2013	\$139.83	555170 86	GRANT COUNTY CONSERVATION DISTRICT
40984	19301	3000001	7/15/2013	\$325.00	555170 92	GRANT COUNTY CONSERVATION DISTRICT
40984	19301	3000001	7/15/2013	\$2,023.33	555170 9	GRANT COUNTY CONSERVATION DISTRICT
40984	19301	3000001	7/15/2013	\$2,193.35	555170 1	GRANT COUNTY CONSERVATION DISTRICT
40985	19301	3000001	7/15/2013	\$2,146.42	555170 11	DEER CREEK CONSERVATION DISTRICT
40985	19301	3000001	7/15/2013	\$2,534.53	555170 5	DEER CREEK CONSERVATION DISTRICT
40986	40000	3000001	7/15/2013	\$139.83	555170 86	JACKSON COUNTY CONSERVATION DIST
40986	19301	3000001	7/15/2013	\$975.00	555170 92	JACKSON COUNTY CONSERVATION DIST
40986	19301	3000001	7/15/2013	\$1,143.24	555170 94	JACKSON COUNTY CONSERVATION DIST
40986	19301	3000001	7/15/2013	\$2,329.79	555170 2	JACKSON COUNTY CONSERVATION DIST
40986	19301	3000001	7/15/2013	\$3,238.74	555170 5	JACKSON COUNTY CONSERVATION DIST
40987	40000	3000001	7/15/2013	\$139.83	555170 86	WASHITA COUNTY CONSERVATION DISTRICT
40987	19301	3000001	7/15/2013	\$425.00	555170 92	WASHITA COUNTY CONSERVATION DISTRICT
40987	19301	3000001	7/15/2013	\$1,991.07	555170 9	WASHITA COUNTY CONSERVATION DISTRICT
40987	19301	3000001	7/15/2013	\$2,153.00	555170 94	WASHITA COUNTY CONSERVATION DISTRICT
40987	19301	3000001	7/15/2013	\$2,677.95	555170 11	WASHITA COUNTY CONSERVATION DISTRICT
40987	19301	3000001	7/15/2013	\$2,945.07	555170 6	WASHITA COUNTY CONSERVATION DISTRICT
40989	19301	3000001	7/17/2013	\$86.62	555170 26	HARMON COUNTY CONSERVATION DISTRICT
40989	19301	3000001	7/17/2013	\$107.82	555170 71	HARMON COUNTY CONSERVATION DISTRICT
40989	19301	3000001	7/17/2013	\$250.00	555170 92	HARMON COUNTY CONSERVATION DISTRICT
40989	19301	3000001	7/17/2013	\$2,166.73	555170 1	HARMON COUNTY CONSERVATION DISTRICT
40989	19301	3000001	7/17/2013	\$2,446.44	555170 5	HARMON COUNTY CONSERVATION DISTRICT
40991	19301	3000001	7/15/2013	\$1,093.48	555170 84	CUSTER COUNTY CONSERVATION DISTRICT
41000	19301	3000001	7/15/2013	\$536.11	555170 12	DEWEY COUNTY CONSERVATION DISTRICT
41001	40000	3000001	7/15/2013	\$279.66	555170 86	CHECOTAH CONSERVATION DISTRICT #20
41001	19301	3000001	7/15/2013	\$1,298.05	555170 2	CHECOTAH CONSERVATION DISTRICT #20
41002	19301	3000001	7/15/2013	\$350.00	555170 92	SEQUOYAH COUNTY CONSERVATION DISTRICT
41002	19301	3000001	7/15/2013	\$1,128.17	555170 12	SEQUOYAH COUNTY CONSERVATION DISTRICT
41003	19301	3000001	7/15/2013	\$495.63	555170 84	KINGFISHER COUNTY CONSERVATION DISTRICT
41003	19301	3000001	7/15/2013	\$525.00	555170 92	KINGFISHER COUNTY CONSERVATION DISTRICT
41003	19301	3000001	7/15/2013	\$2,446.01	555170 5	KINGFISHER COUNTY CONSERVATION DISTRICT
41003	19301	3000001	7/15/2013	\$2,933.81	555170 2	KINGFISHER COUNTY CONSERVATION DISTRICT
41004	19301	3000001	7/15/2013	\$37.44	555170 80	CUSTER COUNTY CONSERVATION DISTRICT
41004	19301	3000001	7/15/2013	\$41.73	555170 71	CUSTER COUNTY CONSERVATION DISTRICT
41004	19301	3000001	7/15/2013	\$55.00	555170 63	CUSTER COUNTY CONSERVATION DISTRICT
41004	19301	3000001	7/15/2013	\$2,141.10	555170 5	CUSTER COUNTY CONSERVATION DISTRICT
41004	19301	3000001	7/15/2013	\$2,328.89	555170 2	CUSTER COUNTY CONSERVATION DISTRICT
41005	19301	3000001	7/15/2013	\$325.00	555170 92	BEAVER COUNTY CONSERVATION DISTRICT
41005	19301	3000001	7/15/2013	\$2,576.98	555170 3	BEAVER COUNTY CONSERVATION DISTRICT
41006	19301	3000001	7/15/2013	\$375.00	555170 92	GARVIN CONSERVATION DISTRICT
41007	40000	3000001	7/15/2013	\$139.83	555170 86	CENTRAL N CANADIAN RIVER CONSERVATION
41007	19301	3000001	7/15/2013	\$1,017.85	555170 9	CENTRAL N CANADIAN RIVER CONSERVATION
41007	19301	3000001	7/15/2013	\$1,956.65	555170 1	CENTRAL N CANADIAN RIVER CONSERVATION
41026	19301	3000001	7/17/2013	\$2,527.35	555170 6	KONAWA CONSERVATION DISTRICT
41032	19401	3000003	7/25/2013	\$110,730.88	531310	OFFICE OF MANAGEMENT & ENTERPRISE SVCS
41042	40000	3000001	7/22/2013	\$139.83	555170 86	MARSHALL COUNTY CONSERVATION DISTRICT
41042	19301	3000001	7/22/2013	\$177.55	555170 71	MARSHALL COUNTY CONSERVATION DISTRICT
41042	19301	3000001	7/22/2013	\$300.00	555170 92	MARSHALL COUNTY CONSERVATION DISTRICT
41042	19301	3000001	7/22/2013	\$2,033.00	555170 1	MARSHALL COUNTY CONSERVATION DISTRICT

**OKLAHOMA CONSERVATION COMMISSION
CLAIMS REGISTER BY PROGRAM
FOR THE PERIOD OF JUNE 21, 2013 THRU JULY 30, 2013**

Voucher	Fund Class	Department	Date	Amount	Account	Payee
41042	19301	3000001	7/22/2013	\$2,278.32	555170	9 MARSHALL COUNTY CONSERVATION DISTRICT
41043	19301	3000001	7/22/2013	\$50.77	555170	71 PITTSBURG COUNTY CONSERVATION DISTRICT
41043	19301	3000001	7/22/2013	\$1,201.91	555170	12 PITTSBURG COUNTY CONSERVATION DISTRICT
41043	19301	3000001	7/22/2013	\$2,089.03	555170	1 PITTSBURG COUNTY CONSERVATION DISTRICT
41043	19301	3000001	7/22/2013	\$3,317.00	555170	5 PITTSBURG COUNTY CONSERVATION DISTRICT
41044	19301	3000001	7/22/2013	\$275.00	555170	92 LOGAN COUNTY CONSERVATION DISTRICT
41044	19301	3000001	7/22/2013	\$1,957.39	555170	9 LOGAN COUNTY CONSERVATION DISTRICT
41044	19301	3000001	7/22/2013	\$2,835.93	555170	5 LOGAN COUNTY CONSERVATION DISTRICT
41045	19301	3000001	7/22/2013	\$175.00	555170	92 SHAWNEE CONSERVATION DISTRICT
41045	19301	3000001	7/22/2013	\$2,108.73	555170	9 SHAWNEE CONSERVATION DISTRICT
41045	19301	3000001	7/22/2013	\$2,862.33	555170	11 SHAWNEE CONSERVATION DISTRICT
41046	40000	3000001	7/22/2013	\$139.83	555170	86 GARFIELD CO CONSERVATION DISTRICT
41046	19301	3000001	7/22/2013	\$350.00	555170	92 GARFIELD CO CONSERVATION DISTRICT
41046	19301	3000001	7/22/2013	\$1,940.85	555170	1 GARFIELD CO CONSERVATION DISTRICT
41046	19301	3000001	7/22/2013	\$2,368.22	555170	5 GARFIELD CO CONSERVATION DISTRICT
41047	19301	3000001	7/22/2013	\$35.75	555170	71 COAL COUNTY CONSERVATION DISTRICT #19
41047	40000	3000001	7/22/2013	\$139.83	555170	86 COAL COUNTY CONSERVATION DISTRICT #19
41047	19301	3000001	7/22/2013	\$152.45	555170	26 COAL COUNTY CONSERVATION DISTRICT #19
41047	19301	3000001	7/22/2013	\$1,350.00	555170	61 COAL COUNTY CONSERVATION DISTRICT #19
41047	19301	3000001	7/22/2013	\$2,250.90	555170	5 COAL COUNTY CONSERVATION DISTRICT #19
41047	19301	3000001	7/22/2013	\$2,289.35	555170	1 COAL COUNTY CONSERVATION DISTRICT #19
41048	19301	3000001	7/22/2013	\$24.53	555170	20 OTTAWA COUNTY CONSERVATION DISTRICT
41048	19301	3000001	7/22/2013	\$29.95	555170	67 OTTAWA COUNTY CONSERVATION DISTRICT
41048	19301	3000001	7/22/2013	\$66.00	555170	72 OTTAWA COUNTY CONSERVATION DISTRICT
41048	19301	3000001	7/22/2013	\$75.89	555170	71 OTTAWA COUNTY CONSERVATION DISTRICT
41048	19301	3000001	7/22/2013	\$81.90	555170	79 OTTAWA COUNTY CONSERVATION DISTRICT
41048	40000	3000001	7/22/2013	\$139.83	555170	86 OTTAWA COUNTY CONSERVATION DISTRICT
41048	19301	3000001	7/22/2013	\$2,656.96	555170	2 OTTAWA COUNTY CONSERVATION DISTRICT
41049	19301	3000001	7/22/2013	\$87.46	555170	72 NOWATA COUNTY CONSERVATION DISTRICT
41049	40000	3000001	7/22/2013	\$139.83	555170	86 NOWATA COUNTY CONSERVATION DISTRICT
41049	19301	3000001	7/22/2013	\$325.00	555170	92 NOWATA COUNTY CONSERVATION DISTRICT
41049	19301	3000001	7/22/2013	\$1,344.28	555170	12 NOWATA COUNTY CONSERVATION DISTRICT
41049	19301	3000001	7/22/2013	\$2,937.57	555170	5 NOWATA COUNTY CONSERVATION DISTRICT
41050	40000	3000001	7/22/2013	\$290.28	555170	88 PAYNE COUNTY CONSERVATION DISTRICT
41050	19301	3000001	7/22/2013	\$419.84	555170	12 PAYNE COUNTY CONSERVATION DISTRICT
41050	19301	3000001	7/22/2013	\$2,414.36	555170	5 PAYNE COUNTY CONSERVATION DISTRICT
41051	40000	3000001	7/22/2013	\$139.83	555170	86 STEPHENS COUNTY CONSERVATION DISTRICT
41051	19301	3000001	7/22/2013	\$175.45	555170	71 STEPHENS COUNTY CONSERVATION DISTRICT
41051	19301	3000001	7/22/2013	\$204.00	555170	72 STEPHENS COUNTY CONSERVATION DISTRICT
41051	19301	3000001	7/22/2013	\$375.00	555170	92 STEPHENS COUNTY CONSERVATION DISTRICT
41051	19301	3000001	7/22/2013	\$2,780.26	555170	5 STEPHENS COUNTY CONSERVATION DISTRICT
41051	19301	3000001	7/22/2013	\$2,806.93	555170	2 STEPHENS COUNTY CONSERVATION DISTRICT
41052	19401	3000001	7/22/2013	\$2,583.60	555170	94 OSAGE COUNTY CONSERVATION DISTRICT
41053	19301	3000001	7/22/2013	\$870.35	555170	12 BLAINE COUNTY CONSERVATION DISTRICT
41053	19301	3000001	7/22/2013	\$2,121.62	555170	9 BLAINE COUNTY CONSERVATION DISTRICT
41054	19301	3000001	7/22/2013	\$300.00	555170	92 KIAMICHI CONSERVATION DISTRICT
41054	19301	3000001	7/22/2013	\$470.81	555170	1 KIAMICHI CONSERVATION DISTRICT
41054	19301	3000001	7/22/2013	\$2,821.26	555170	5 KIAMICHI CONSERVATION DISTRICT
41055	19301	3000001	7/22/2013	\$275.00	555170	92 ALFALFA COUNTY CONSERVATION DISTRICT
41056	40000	3000001	7/22/2013	\$139.83	555170	86 OSAGE COUNTY CONSERVATION DISTRICT
41056	19301	3000001	7/22/2013	\$300.00	555170	92 OSAGE COUNTY CONSERVATION DISTRICT
41056	19301	3000001	7/22/2013	\$2,520.13	555170	5 OSAGE COUNTY CONSERVATION DISTRICT

**OKLAHOMA CONSERVATION COMMISSION
CLAIMS REGISTER BY PROGRAM
FOR THE PERIOD OF JUNE 21, 2013 THRU JULY 30, 2013**

Voucher	Fund Class	Department	Date	Amount	Account	Payee
41056	19301	3000001	7/22/2013	\$2,804.20	555170	2 OSAGE COUNTY CONSERVATION DISTRICT
41057	19301	3000001	7/25/2013	\$2,020.64	555170	2 ALFALFA COUNTY CONSERVATION DISTRICT
41061	19301	3000001	7/24/2013	\$100.00	555170	24 CRAIG COUNTY CONSERVATION DISTRICT
41061	19301	3000001	7/24/2013	\$130.00	555170	62 CRAIG COUNTY CONSERVATION DISTRICT
41061	19301	3000001	7/24/2013	\$359.75	555170	20 CRAIG COUNTY CONSERVATION DISTRICT
41061	19301	3000001	7/24/2013	\$550.00	555170	61 CRAIG COUNTY CONSERVATION DISTRICT
41061	19301	3000001	7/24/2013	\$552.00	555170	72 CRAIG COUNTY CONSERVATION DISTRICT
41061	19301	3000001	7/24/2013	\$1,133.25	555170	69 CRAIG COUNTY CONSERVATION DISTRICT
41061	19301	3000001	7/24/2013	\$1,175.00	555170	68 CRAIG COUNTY CONSERVATION DISTRICT
41061	19301	3000001	7/24/2013	\$2,256.60	555170	7 CRAIG COUNTY CONSERVATION DISTRICT
41061	19301	3000001	7/24/2013	\$2,917.14	555170	5 CRAIG COUNTY CONSERVATION DISTRICT
41062	19301	3000001	7/24/2013	\$43.26	555170	71 CHEROKEE COUNTY CONSERVATION DISTRICT
41062	19301	3000001	7/24/2013	\$46.00	555170	72 CHEROKEE COUNTY CONSERVATION DISTRICT
41062	19301	3000001	7/24/2013	\$209.92	555170	24 CHEROKEE COUNTY CONSERVATION DISTRICT
41062	19301	3000001	7/24/2013	\$375.00	555170	92 CHEROKEE COUNTY CONSERVATION DISTRICT
41062	19301	3000001	7/24/2013	\$709.46	555170	22 CHEROKEE COUNTY CONSERVATION DISTRICT
41062	19301	3000001	7/24/2013	\$2,143.89	555170	11 CHEROKEE COUNTY CONSERVATION DISTRICT
41063	19301	3000001	7/24/2013	\$200.00	555170	92 COTTON COUNTY CONSERVATION DISTRICT
41063	19301	3000001	7/24/2013	\$3,022.11	555170	5 COTTON COUNTY CONSERVATION DISTRICT
41064	19301	3000001	7/24/2013	\$675.00	555170	92 CUSTER COUNTY CONSERVATION DISTRICT
41065	19301	3000001	7/24/2013	\$52.19	555170	71 LITTLE RIVER CONSERVATION DISTRICT
41065	19301	3000001	7/24/2013	\$118.74	555170	11 LITTLE RIVER CONSERVATION DISTRICT
41065	40000	3000001	7/24/2013	\$139.83	555170	86 LITTLE RIVER CONSERVATION DISTRICT
41065	19301	3000001	7/24/2013	\$200.00	555170	92 LITTLE RIVER CONSERVATION DISTRICT
41065	19301	3000001	7/24/2013	\$242.75	555170	26 LITTLE RIVER CONSERVATION DISTRICT
41065	19301	3000001	7/24/2013	\$1,282.92	555170	12 LITTLE RIVER CONSERVATION DISTRICT
41065	19301	3000001	7/24/2013	\$3,168.73	555170	5 LITTLE RIVER CONSERVATION DISTRICT
41075	19301	3000001	7/25/2013	\$75.00	555170	92 PAWNEE COUNTY CONSERVATION DISTRICT
41076	19401	3000001	7/25/2013	\$1,345.63	555170	94 CIMARRON VALLEY CONSERVATION DISTRICT
41077	19301	3000001	7/25/2013	\$300.00	555170	92 OKLAHOMA COUNTY CONSERVATION DISTRICT
41077	19301	3000001	7/25/2013	\$1,599.33	555170	12 OKLAHOMA COUNTY CONSERVATION DISTRICT
41077	19301	3000001	7/25/2013	\$2,245.74	555170	2 OKLAHOMA COUNTY CONSERVATION DISTRICT
41078	40000	3000001	7/25/2013	\$139.83	555170	86 CANEY VALLEY CONSERVATION DISTRICT
41078	19301	3000001	7/25/2013	\$350.00	555170	92 CANEY VALLEY CONSERVATION DISTRICT
41078	19301	3000001	7/25/2013	\$2,044.69	555170	1 CANEY VALLEY CONSERVATION DISTRICT
41079	19301	3000001	7/25/2013	\$375.00	555170	92 BRYAN CONSERVATION DISTRICT
41080	19301	3000001	7/25/2013	\$50.24	555170	93 CRAIG COUNTY CONSERVATION DISTRICT
41080	40000	3000001	7/25/2013	\$559.32	555170	86 CRAIG COUNTY CONSERVATION DISTRICT
41080	19301	3000001	7/25/2013	\$1,225.00	555170	92 CRAIG COUNTY CONSERVATION DISTRICT
41081	19301	3000001	7/25/2013	\$325.00	555170	92 DELAWARE CO CONSERVATION DISTRICT
41082	19401	3000001	7/25/2013	\$915.03	555170	94 LOVE COUNTY CONSERVATION DISTRICT
41082	19401	3000001	7/25/2013	\$2,376.73	555170	7 LOVE COUNTY CONSERVATION DISTRICT
41082	19401	3000001	7/25/2013	\$3,185.28	555170	5 LOVE COUNTY CONSERVATION DISTRICT
41083	19401	3000001	7/25/2013	\$2,033.00	555170	1 SEQUOYAH COUNTY CONSERVATION DISTRICT
41099	19401	3000001	7/25/2013	\$25.00	555170	70 GARVIN CONSERVATION DISTRICT
41099	19401	3000001	7/25/2013	\$200.00	555170	62 GARVIN CONSERVATION DISTRICT
41099	19401	3000001	7/25/2013	\$2,287.15	555170	6 GARVIN CONSERVATION DISTRICT
41099	19401	3000001	7/25/2013	\$2,339.72	555170	2 GARVIN CONSERVATION DISTRICT
41112	19401	3000001	7/25/2013	\$2,140.32	555170	3 MAYES COUNTY CONSERVATION DISTRICT
41113	40000	3000001	7/25/2013	\$139.83	555170	86 MAYES COUNTY CONSERVATION DISTRICT
41113	19301	3000001	7/25/2013	\$325.00	555170	92 MAYES COUNTY CONSERVATION DISTRICT
41114	19301	3000001	7/25/2013	\$54.00	555170	93 PUSHMATAHA CONSERVATION DISTRICT #44

**OKLAHOMA CONSERVATION COMMISSION
CLAIMS REGISTER BY PROGRAM
FOR THE PERIOD OF JUNE 21, 2013 THRU JULY 30, 2013**

Voucher	Fund Class	Department	Date	Amount	Account	Payee
41114	19301	3000001	7/25/2013	\$325.00	555170 92	PUSHMATAHA CONSERVATION DISTRICT #44
41114	19301	3000001	7/25/2013	\$1,356.39	555170 9	PUSHMATAHA CONSERVATION DISTRICT #44
41114	19301	3000001	7/25/2013	\$2,100.00	555170 1	PUSHMATAHA CONSERVATION DISTRICT #44
41115	19401	3000001	7/25/2013	\$3,229.50	555170 94	WEST CADDO CONSERVATION DISTRICT
41116	40000	3000001	7/25/2013	\$139.83	555170 86	WEST CADDO CONSERVATION DISTRICT
41116	19301	3000001	7/25/2013	\$2,599.53	555170 5	WEST CADDO CONSERVATION DISTRICT
41116	19301	3000001	7/25/2013	\$2,805.76	555170 2	WEST CADDO CONSERVATION DISTRICT
41117	40000	3000001	7/25/2013	\$139.83	555170 86	KAY COUNTY CONSERVATION DISTRICT
41117	19301	3000001	7/25/2013	\$2,400.43	555170 7	KAY COUNTY CONSERVATION DISTRICT
41117	19301	3000001	7/25/2013	\$2,747.83	555170 5	KAY COUNTY CONSERVATION DISTRICT
41117	19301	3000001	7/25/2013	\$2,925.45	555170 2	KAY COUNTY CONSERVATION DISTRICT
41118	40000	3000001	7/25/2013	\$139.83	555170 86	GREER COUNTY CONSERVATION DIST
41118	19301	3000001	7/25/2013	\$375.00	555170 92	GREER COUNTY CONSERVATION DIST
41118	19301	3000001	7/25/2013	\$998.99	555170 12	GREER COUNTY CONSERVATION DIST
41118	19301	3000001	7/25/2013	\$2,376.51	555170 5	GREER COUNTY CONSERVATION DIST
41119	40000	3000001	7/25/2013	\$139.83	555170 86	LEFLORE COUNTY CONSERVATION DISTRICT
41119	19301	3000001	7/25/2013	\$275.00	555170 92	LEFLORE COUNTY CONSERVATION DISTRICT
41119	19301	3000001	7/25/2013	\$581.31	555170 12	LEFLORE COUNTY CONSERVATION DISTRICT
41119	19301	3000001	7/25/2013	\$2,414.01	555170 2	LEFLORE COUNTY CONSERVATION DISTRICT
41119	19301	3000001	7/25/2013	\$3,770.39	555170 5	LEFLORE COUNTY CONSERVATION DISTRICT
41120	19301	3000001	7/25/2013	\$350.00	555170 92	WOODWARD COUNTY CONSERVATION DISTRICT
41120	19301	3000001	7/25/2013	\$5,310.66	555170 12	WOODWARD COUNTY CONSERVATION DISTRICT
41121	19401	3000001	7/25/2013	\$38.16	555170 79	MCINTOSH COUNTY CONSERVATION DISTRICT
41121	19401	3000001	7/25/2013	\$74.57	555170 71	MCINTOSH COUNTY CONSERVATION DISTRICT
41121	19401	3000001	7/25/2013	\$140.00	555170 77	MCINTOSH COUNTY CONSERVATION DISTRICT
41122	19301	3000001	7/25/2013	\$40.96	555170 71	NOBLE COUNTY CONSERVATION DISTRICT
41122	19301	3000001	7/25/2013	\$46.00	555170 72	NOBLE COUNTY CONSERVATION DISTRICT
41122	19301	3000001	7/25/2013	\$53.91	555170 20	NOBLE COUNTY CONSERVATION DISTRICT
41122	40000	3000001	7/25/2013	\$139.83	555170 86	NOBLE COUNTY CONSERVATION DISTRICT
41122	19301	3000001	7/25/2013	\$145.49	555170 79	NOBLE COUNTY CONSERVATION DISTRICT
41122	19301	3000001	7/25/2013	\$325.00	555170 92	NOBLE COUNTY CONSERVATION DISTRICT
41122	19301	3000001	7/25/2013	\$766.00	555170 26	NOBLE COUNTY CONSERVATION DISTRICT
41122	19301	3000001	7/25/2013	\$1,273.10	555170 9	NOBLE COUNTY CONSERVATION DISTRICT
41122	19301	3000001	7/25/2013	\$2,801.93	555170 2	NOBLE COUNTY CONSERVATION DISTRICT
41123	19301	3000001	7/25/2013	\$2,010.41	555170 1	KIOWA COUNTY CONSERVATION DIST #76
41123	19301	3000001	7/25/2013	\$2,257.32	555170 5	KIOWA COUNTY CONSERVATION DIST #76
41123	19301	3000001	7/25/2013	\$2,885.68	555170 6	KIOWA COUNTY CONSERVATION DIST #76
41132	19301	3000001	7/25/2013	\$658.63	555170 96	GARVIN CONSERVATION DISTRICT
41135	40000	3000001	7/25/2013	\$139.83	555170 86	UPPER WASHITA CONSERVATION DISTRICT
41135	19301	3000001	7/25/2013	\$300.00	555170 92	UPPER WASHITA CONSERVATION DISTRICT
41135	19301	3000001	7/25/2013	\$3,036.57	555170 5	UPPER WASHITA CONSERVATION DISTRICT
41136	40000	3000001	7/25/2013	\$139.83	555170 86	HASKELL COUNTY CONSERVATION DISTRICT
41136	19301	3000001	7/25/2013	\$2,002.15	555170 5	HASKELL COUNTY CONSERVATION DISTRICT
41136	19301	3000001	7/25/2013	\$2,479.90	555170 2	HASKELL COUNTY CONSERVATION DISTRICT
41137	40000	3000001	7/25/2013	\$139.83	555170 86	NORTH FORK OF RED RIVER CONSERVATION
41137	19301	3000001	7/25/2013	\$169.47	555170 93	NORTH FORK OF RED RIVER CONSERVATION
41137	19301	3000001	7/25/2013	\$287.63	555170 81	NORTH FORK OF RED RIVER CONSERVATION
41137	19301	3000001	7/25/2013	\$350.00	555170 92	NORTH FORK OF RED RIVER CONSERVATION
41137	19301	3000001	7/25/2013	\$393.78	555170 60	NORTH FORK OF RED RIVER CONSERVATION
41137	19301	3000001	7/25/2013	\$1,072.16	555170 12	NORTH FORK OF RED RIVER CONSERVATION
41137	19301	3000001	7/25/2013	\$1,341.80	555170 26	NORTH FORK OF RED RIVER CONSERVATION
41137	19301	3000001	7/25/2013	\$1,727.72	555170 80	NORTH FORK OF RED RIVER CONSERVATION

**OKLAHOMA CONSERVATION COMMISSION
CLAIMS REGISTER BY PROGRAM
FOR THE PERIOD OF JUNE 21, 2013 THRU JULY 30, 2013**

Voucher	Fund Class	Department	Date	Amount	Account	Payee
41137	19301	3000001	7/25/2013	\$2,057.28	555170	1 NORTH FORK OF RED RIVER CONSERVATION
41138	19301	3000001	7/25/2013	\$42.85	555170	11 GARVIN CONSERVATION DISTRICT
41138	19301	3000001	7/25/2013	\$92.00	555170	11 GARVIN CONSERVATION DISTRICT
41138	40000	3000001	7/25/2013	\$139.83	555170	86 GARVIN CONSERVATION DISTRICT
41139	19301	3000001	7/25/2013	\$300.00	555170	92 HUGHES COUNTY CONSERVATION DIST
41139	19301	3000001	7/25/2013	\$1,518.67	555170	12 HUGHES COUNTY CONSERVATION DIST
41140	19401	3000001	7/25/2013	\$2,356.73	555170	7 HUGHES COUNTY CONSERVATION DIST
41140	19401	3000001	7/25/2013	\$2,582.68	555170	2 HUGHES COUNTY CONSERVATION DIST
41141	19301	3000001	7/25/2013	\$57.75	555170	71 ROGERS COUNTY CONSERVATION DISTRICT
41141	19301	3000001	7/25/2013	\$146.33	555170	24 ROGERS COUNTY CONSERVATION DISTRICT
41163	19301	3000001	7/29/2013	\$74.05	555170	71 SOUTH CADDO CONS DISTRICT
41163	40000	3000001	7/29/2013	\$139.83	555170	86 SOUTH CADDO CONS DISTRICT
41163	19301	3000001	7/29/2013	\$350.00	555170	92 SOUTH CADDO CONS DISTRICT
41163	19301	3000001	7/29/2013	\$1,107.72	555170	2 SOUTH CADDO CONS DISTRICT
41163	19301	3000001	7/29/2013	\$2,545.23	555170	9 SOUTH CADDO CONS DISTRICT
41163	19301	3000001	7/29/2013	\$2,654.36	555170	5 SOUTH CADDO CONS DISTRICT
41171	19301	3000001	7/29/2013	\$175.00	555170	92 ELLIS COUNTY CONSERVATION DISTRICT
41171	19301	3000001	7/29/2013	\$1,951.46	555170	2 ELLIS COUNTY CONSERVATION DISTRICT
41172	19301	3000001	7/29/2013	\$32.40	555170	82 NORTH CADDO CONSERVATION DISTRICT
41172	40000	3000001	7/29/2013	\$139.83	555170	86 NORTH CADDO CONSERVATION DISTRICT
41172	19301	3000001	7/29/2013	\$350.00	555170	92 NORTH CADDO CONSERVATION DISTRICT
41173	19301	3000001	7/29/2013	\$39.01	555170	71 CLEVELAND COUNTY CONSERVATION DISTRICT
41173	19301	3000001	7/29/2013	\$46.73	555170	69 CLEVELAND COUNTY CONSERVATION DISTRICT
41173	19301	3000001	7/29/2013	\$121.85	555170	60 CLEVELAND COUNTY CONSERVATION DISTRICT
41173	40000	3000001	7/29/2013	\$139.83	555170	86 CLEVELAND COUNTY CONSERVATION DISTRICT
41173	19301	3000001	7/29/2013	\$2,794.53	555170	2 CLEVELAND COUNTY CONSERVATION DISTRICT
41174	19301	3000001	7/29/2013	\$52.00	555170	42 SOUTH CADDO CONS DISTRICT
41174	19301	3000001	7/29/2013	\$150.00	555170	27 SOUTH CADDO CONS DISTRICT
41174	19301	3000001	7/29/2013	\$202.91	555170	46 SOUTH CADDO CONS DISTRICT
41174	19301	3000001	7/29/2013	\$253.16	555170	23 SOUTH CADDO CONS DISTRICT
41174	19301	3000001	7/29/2013	\$1,196.02	555170	26 SOUTH CADDO CONS DISTRICT
41175	19301	3000001	7/29/2013	\$21.99	555170	20 TULSA COUNTY CONSERVATION DISTRICT
41175	19301	3000001	7/29/2013	\$45.00	555170	68 TULSA COUNTY CONSERVATION DISTRICT
41175	19301	3000001	7/29/2013	\$98.01	555170	71 TULSA COUNTY CONSERVATION DISTRICT
41175	19301	3000001	7/29/2013	\$108.10	555170	69 TULSA COUNTY CONSERVATION DISTRICT
41175	19301	3000001	7/29/2013	\$150.00	555170	92 TULSA COUNTY CONSERVATION DISTRICT
41175	19301	3000001	7/29/2013	\$707.47	555170	38 TULSA COUNTY CONSERVATION DISTRICT
41175	19301	3000001	7/29/2013	\$2,154.62	555170	1 TULSA COUNTY CONSERVATION DISTRICT
41175	19301	3000001	7/29/2013	\$2,256.62	555170	11 TULSA COUNTY CONSERVATION DISTRICT
41188	19301	3000001	7/30/2013	\$458.59	555170	94 OKMULGEE COUNTY CONSERVATION DISTRICT
41188	19301	3000001	7/30/2013	\$875.30	555170	12 OKMULGEE COUNTY CONSERVATION DISTRICT
41188	19301	3000001	7/30/2013	\$915.03	555170	94 OKMULGEE COUNTY CONSERVATION DISTRICT
41188	19301	3000001	7/30/2013	\$2,210.08	555170	1 OKMULGEE COUNTY CONSERVATION DISTRICT
41188	19301	3000001	7/30/2013	\$2,258.50	555170	11 OKMULGEE COUNTY CONSERVATION DISTRICT
41189	19301	3000001	7/30/2013	\$24.00	555170	93 OKMULGEE COUNTY CONSERVATION DISTRICT
41189	19301	3000001	7/30/2013	\$108.67	555170	71 OKMULGEE COUNTY CONSERVATION DISTRICT
41189	19301	3000001	7/30/2013	\$150.92	555170	84 OKMULGEE COUNTY CONSERVATION DISTRICT
41189	19301	3000001	7/30/2013	\$875.30	555170	12 OKMULGEE COUNTY CONSERVATION DISTRICT
41189	19301	3000001	7/30/2013	\$2,163.65	555170	1 OKMULGEE COUNTY CONSERVATION DISTRICT
41189	19301	3000001	7/30/2013	\$2,221.95	555170	11 OKMULGEE COUNTY CONSERVATION DISTRICT
41190	19301	3000001	7/30/2013	\$108.61	555170	71 OKMULGEE COUNTY CONSERVATION DISTRICT
41190	40000	3000001	7/30/2013	\$139.83	555170	86 OKMULGEE COUNTY CONSERVATION DISTRICT

**OKLAHOMA CONSERVATION COMMISSION
CLAIMS REGISTER BY PROGRAM
FOR THE PERIOD OF JUNE 21, 2013 THRU JULY 30, 2013**

Voucher	Fund Class	Department	Date	Amount	Account	Payee
41190	19301	3000001	7/30/2013	\$350.00	555170 92	OKMULGEE COUNTY CONSERVATION DISTRICT
41190	19301	3000001	7/30/2013	\$485.00	555170 61	OKMULGEE COUNTY CONSERVATION DISTRICT
41190	19301	3000001	7/30/2013	\$875.30	555170 12	OKMULGEE COUNTY CONSERVATION DISTRICT
41190	19301	3000001	7/30/2013	\$2,163.65	555170 1	OKMULGEE COUNTY CONSERVATION DISTRICT
41190	19301	3000001	7/30/2013	\$2,221.95	555170 11	OKMULGEE COUNTY CONSERVATION DISTRICT
41191	19301	3000001	7/30/2013	\$275.00	555170 92	EAST WOODS COUNTY CONSERVATION DIST
41191	19301	3000001	7/30/2013	\$2,478.76	555170 3	EAST WOODS COUNTY CONSERVATION DIST
41192	19301	3000001	7/30/2013	\$250.00	555170 92	WOODS COUNTY CONSERVATION DISTRICT
41192	19301	3000001	7/30/2013	<u>\$1,581.51</u>	555170 9	WOODS COUNTY CONSERVATION DISTRICT

\$578,059.20 Field Services

Conservation Education

40889	40000	3000004	7/8/2013	\$168.80	522110	AUTHORITY ORDER-PCARD
-------	-------	---------	----------	----------	--------	-----------------------

District Services

40827	19301	3000005	6/28/2013	\$125.00	521120	KNAUF OWEN LISA R
40889	19301	3000005	7/8/2013	\$65.90	522130	AUTHORITY ORDER-PCARD
40956	49000	3000005	7/9/2013	\$17,452.02	555170 99	JEFFERSON COUNTY CONSERVATION DIST
40975	40000	3000005	7/12/2013	\$3,410.42	515990	EMPLOYMENT SECURITY COMMISSION
41069	19401	3000005	7/24/2013	\$225.00	522150	WHITING & ASSOCIATES INC
41170	40000	3000005	7/30/2013	<u>\$16,000.00</u>	555170 99	KONAWA CONSERVATION DISTRICT

\$37,278.34 District Services

Abandoned Mine Land Reclamation

40790	40000	4000005	6/21/2013	\$231.97	546210	OFFICE OF MANAGEMENT & ENTERPRISE SVCS
40791	40000	4000005	6/21/2013	\$99.72	546210	OFFICE OF MANAGEMENT & ENTERPRISE SVCS
40793	40000	4000005	6/24/2013	\$24,932.05	555170 88	ROGERS COUNTY CONSERVATION DISTRICT
40804	40000	4000005	6/24/2013	\$1,190.00	545110	MARKS CONSTRUCTION LLC
40889	40000	4000001	7/8/2013	\$1,007.00	534160	AUTHORITY ORDER-PCARD
40912	40000	4000005	7/8/2013	\$443.53	521110	SPURLOCK DORSEY E
40913	40000	4000005	7/8/2013	\$55.94	521110	WEAVER WILLIAM C
40943	40000	4000005	7/9/2013	\$40.00	555170 88	ROGERS COUNTY CONSERVATION DISTRICT
40947	40000	4000006	7/9/2013	\$13,919.00	545110	MARKS CONSTRUCTION LLC
40948	40000	4000005	7/9/2013	\$86.02	533120	WILLIAMS CHEVROLET
40988	40000	4000005	7/15/2013	\$519.80	521110	NUTTLE CHARLES E
40988	40000	4000005	7/15/2013	\$48.50	521140	NUTTLE CHARLES E
40996	40000	4000005	7/15/2013	\$59,700.37	545110	W W EXCAVATING LLC
41008	40000	4000005	7/15/2013	\$805.07	534290	COMDATA
41073	40000	4000005	7/24/2013	\$40.40	531160	MCALESTER NEWS CAPITAL
41074	40000	4000006	7/25/2013	\$40,578.00	546210	GARLAND DRILLING CO
41149	40000	4000005	7/26/2013	<u>\$66,690.00</u>	545110	W W EXCAVATING LLC

\$210,387.37 Abandoned Mine Land Reclamation

**OKLAHOMA CONSERVATION COMMISSION
CLAIMS REGISTER BY PROGRAM
FOR THE PERIOD OF JUNE 21, 2013 THRU JULY 30, 2013**

Voucher	Fund Class	Department	Date	Amount	Account	Payee
Water Quality						
40785	40000	5000001	6/21/2013	\$1,680.00	515290	NORTHEASTERN STATE UNIVERSITY
40785	19301	5000001	6/21/2013	\$2,452.00	515290	NORTHEASTERN STATE UNIVERSITY
40792	40000	5000001	6/21/2013	\$157.59	521110	JERI FLEMING
40792	40000	5000001	6/21/2013	\$98.00	521120	JERI FLEMING
40796	40000	5000001	6/24/2013	\$1,080.00	555170	CHEROKEE COUNTY CONSERVATION DISTRICT
40797	40000	5000001	6/24/2013	\$600.00	555170 88	DELAWARE CO CONSERVATION DISTRICT
40798	40000	5000001	6/24/2013	\$300.00	555170 88	BLAINE COUNTY CONSERVATION DISTRICT
40799	40000	5000001	6/24/2013	\$600.00	555170 88	CENTRAL N CANADIAN RIVER CONSERVATION
40800	40000	5000001	6/24/2013	\$300.00	555170 88	EAST CANADIAN COUNTY CONSERVATION DISTR
40801	40000	5000001	6/24/2013	\$56.00	555170 88	DELAWARE CO CONSERVATION DISTRICT
40825	40000	5000001	6/28/2013	\$159.75	521230	KLOXIN GREGORY A
40825	40000	5000001	6/28/2013	\$51.96	521250	KLOXIN GREGORY A
40826	19301	5000001	6/28/2013	\$159.75	521230	TRAMELL BROOKS K
40826	19301	5000001	6/28/2013	\$5.00	521250	TRAMELL BROOKS K
40828	40000	5000001	6/28/2013	\$18.80	536140	EUREKA WATER COMPANY
40832	19301	5000001	6/28/2013	\$4,039.00	515290	NORTHEASTERN STATE UNIVERSITY
40889	19301	5000001	7/8/2013	\$693.00	522130	AUTHORITY ORDER-PCARD
40889	40000	5000001	7/8/2013	\$1,988.50	522130	AUTHORITY ORDER-PCARD
40889	19301	5000001	7/8/2013	\$19.67	531110	AUTHORITY ORDER-PCARD
40889	40000	5000001	7/8/2013	\$46.00	531120	AUTHORITY ORDER-PCARD
40889	40000	5000001	7/8/2013	\$89.00	534160	AUTHORITY ORDER-PCARD
40889	19301	5000001	7/8/2013	\$28.95	535120	AUTHORITY ORDER-PCARD
40889	40000	5000001	7/8/2013	\$753.74	535120	AUTHORITY ORDER-PCARD
40889	40000	5000001	7/8/2013	\$109.50	535210	AUTHORITY ORDER-PCARD
40889	19301	5000001	7/8/2013	\$617.38	535210	AUTHORITY ORDER-PCARD
40889	19301	5000001	7/8/2013	\$49.32	536140	AUTHORITY ORDER-PCARD
40889	40000	5000001	7/8/2013	\$75.73	536140	AUTHORITY ORDER-PCARD
40889	19301	5000001	7/8/2013	\$544.32	537170	AUTHORITY ORDER-PCARD
40889	19301	5000001	7/8/2013	\$228.98	541260	AUTHORITY ORDER-PCARD
40889	40000	5000001	7/8/2013	\$5,565.22	541260	AUTHORITY ORDER-PCARD
40897	40000	5000001	7/8/2013	\$184.00	521120	SHEPHERD NICHOLAS LEE
40899	40000	5000001	7/8/2013	\$195.50	521120	SHEPHERD NICHOLAS LEE
40900	19301	5000001	7/8/2013	\$138.00	521120	CARTER NATHAN R
40900	19301	5000001	7/8/2013	\$10.41	521140	CARTER NATHAN R
40901	40000	5000001	7/8/2013	\$181.50	521230	PHILLIPS SHANON J
40902	19301	5000001	7/8/2013	\$138.00	521120	MILLER BRANDON JACOB
40903	19301	5000001	7/8/2013	\$69.00	521120	MOORE JR. LEONARD I
40904	19301	5000001	7/8/2013	\$69.00	521120	JAMES ALEXANDER R
40905	19301	5000001	7/8/2013	\$138.00	521120	LAMB JEANETTE M
40905	19301	5000001	7/8/2013	\$47.98	521140	LAMB JEANETTE M
40908	40000	5000001	7/8/2013	\$173.50	521120	CHEADLE CHERYL L
40909	40000	5000001	7/8/2013	\$247.50	521230	CHEADLE CHERYL L
40910	40000	5000001	7/8/2013	\$483.00	521120	SHAW KIMBERLY R
40911	40000	5000001	7/8/2013	\$142.00	521230	PHILLIPS SHANON J
40911	40000	5000001	7/8/2013	\$51.96	521250	PHILLIPS SHANON J
40949	40000	5000001	7/9/2013	\$1,050.00	555170 88	CHEROKEE COUNTY CONSERVATION DISTRICT
40950	40000	5000001	7/11/2013	\$300.00	555170 88	EAST CANADIAN COUNTY CONSERVATION DISTR
40951	19301	5000001	7/9/2013	\$50.00	555170	CREEK COUNTY CONSERVATION DISTRICT
40951	40000	5000001	7/9/2013	\$990.80	555170 88	CREEK COUNTY CONSERVATION DISTRICT
40952	40000	5000001	7/9/2013	\$220.00	522150	SOIL & WATER CONSERVATION SOCIETY

**OKLAHOMA CONSERVATION COMMISSION
CLAIMS REGISTER BY PROGRAM
FOR THE PERIOD OF JUNE 21, 2013 THRU JULY 30, 2013**

Voucher	Fund Class	Department	Date	Amount	Account	Payee
40952	24500	5000001	7/9/2013	\$773.85	536170	SOIL & WATER CONSERVATION SOCIETY
40954	40000	5000001	7/9/2013	\$19,946.00	515280	COBB ENGINEERING COMPANY
40955	40000	5000001	7/9/2013	\$11,353.00	515280	COBB ENGINEERING COMPANY
40957	19301	5000001	7/9/2013	\$14,364.00	515290	DEPARTMENT OF AGRICULTURE FOOD & FORESTR
40958	40000	5000001	7/9/2013	\$600.00	555170 88	DELAWARE CO CONSERVATION DISTRICT
40959	19301	5000001	7/9/2013	\$200.00	555170	NORTH CADDO CONSERVATION DISTRICT
40976	40000	5000001	7/17/2013	\$568.59	532140	OFFICE OF MANAGEMENT & ENTERPRISE SVCS
40976	40000	5000001	7/17/2013	\$981.60	532140	OFFICE OF MANAGEMENT & ENTERPRISE SVCS
40976	40000	5000001	7/17/2013	\$4,072.56	532140	OFFICE OF MANAGEMENT & ENTERPRISE SVCS
40976	19301	5000001	7/17/2013	\$6,399.69	532140	OFFICE OF MANAGEMENT & ENTERPRISE SVCS
40990	19301	5000001	7/15/2013	\$138.00	521120	COSTELLO PATRICK E
40992	40000	5000001	7/15/2013	\$21.80	521140	RHEA ASHLEY DAWN
40993	40000	5000001	7/15/2013	\$425.50	521120	MILLER CANDICE MARIE
40994	40000	5000001	7/15/2013	\$13.08	521140	RHEA ASHLEY DAWN
40995	40000	5000001	7/15/2013	\$600.00	555170 88	DELAWARE CO CONSERVATION DISTRICT
41027	40000	5000001	7/17/2013	\$4,735.50	532110	JIM PARRACK
41033	40000	5000001	7/19/2013	\$11,578.00	541190	SMITH-ROOT INC
41034	40000	5000001	7/19/2013	\$6,616.48	545110	UNIVERSITY OF OKLAHOMA
41035	40000	5000001	7/19/2013	\$9,850.55	545110	OKLAHOMA STATE UNIVERSITY
41037	40000	5000001	7/19/2013	\$100.00	555170 88	DEER CREEK CONSERVATION DISTRICT
41038	40000	5000001	7/19/2013	\$300.00	555170 88	EAST CANADIAN COUNTY CONSERVATION DISTR
41039	40000	5000001	7/19/2013	\$600.00	555170 88	CENTRAL N CANADIAN RIVER CONSERVATION
41066	40000	5000001	7/24/2013	\$161.00	521120	CARTER NATHAN R
41067	19401	5000001	7/24/2013	\$154.00	521120	TRAMELL BROOKS K
41067	19401	5000001	7/24/2013	\$10.96	521140	TRAMELL BROOKS K
41068	40000	5000001	7/24/2013	\$161.00	521120	MILLER BRANDON JACOB
41070	40000	5000001	7/24/2013	\$100.00	522150	OKLAHOMA NATIVE PLANT SOCIETY
41145	40000	5000001	7/26/2013	\$300.00	555170 88	BLAINE COUNTY CONSERVATION DISTRICT
41146	40000	5000001	7/26/2013	\$600.00	555170 88	ADAIR COUNTY CONSERVATION DISTRICT #67
41147	40000	5000001	7/26/2013	\$1,050.00	555170	CHEROKEE COUNTY CONSERVATION DISTRICT
41148	40000	5000001	7/29/2013	\$507.00	531170	SUNSHINE UNLIMITED INC
41150	40000	5000001	7/26/2013	\$300.00	555170 88	BLAINE COUNTY CONSERVATION DISTRICT
41152	40000	5000001	7/26/2013	\$600.00	555170 88	ADAIR COUNTY CONSERVATION DISTRICT #67
41154	40000	5000001	7/26/2013	\$60.00	531110	PP SYSTEMS
41154	40000	5000001	7/26/2013	\$2,165.49	541260	PP SYSTEMS
41154	19301	5000001	7/26/2013	\$8,216.91	541260	PP SYSTEMS
41159	40000	5000001	7/26/2013	\$7,956.00	515280	COBB ENGINEERING COMPANY
41160	40000	5000001	7/26/2013	<u>\$38,616.88</u>	546210	IMPRESSIVE SERVICES LLC

\$182,644.75 Water Quality

Cost Share - Locally Led

40806	25000	5000004	6/25/2013	\$1,031.25	554230 21	CHRIS BREWER
40807	25000	5000004	6/25/2013	\$800.00	554230 21	AUSTIN BAIN
40808	25000	5000004	6/25/2013	\$2,522.99	554230 23	LAWRENCE R TOMAH
40809	25000	5000004	6/25/2013	\$1,250.00	554230 17	LARRY ANDERSON
40810	25000	5000004	6/25/2013	\$1,425.00	554230 21	OWEN D WESTFAHL
40811	25000	5000004	6/25/2013	\$600.00	554230 21	DONALD H BAIN
40812	25000	5000004	6/25/2013	\$819.00	554230 21	WILLIAM D CROWLEY
40813	25000	5000004	6/25/2013	\$720.00	554230 26	LELA BALLARD
40813	25000	5000004	6/25/2013	\$1,134.00	554230 11	LELA BALLARD

**OKLAHOMA CONSERVATION COMMISSION
CLAIMS REGISTER BY PROGRAM
FOR THE PERIOD OF JUNE 21, 2013 THRU JULY 30, 2013**

Voucher	Fund Class	Department	Date	Amount	Account	Payee
40814	25000	5000004	6/25/2013	\$85.97	554230 11	PAULA MANNON
40814	25000	5000004	6/25/2013	\$1,458.00	554230 1	PAULA MANNON
40815	25000	5000004	6/25/2013	\$2,500.00	554230 21	HOMER DON STALLINGS
40816	25000	5000004	6/25/2013	\$1,567.50	554230 21	KIM JACKSON
40819	25000	5000004	6/26/2013	\$500.00	554230 28	JUDITH DOBSON
40837	25000	5000004	7/1/2013	\$1,000.00	554230 21	KRIS BLACK
40838	25000	5000004	7/1/2013	\$1,035.09	554230 10	JEFF ABBOTT
40839	25000	5000004	7/1/2013	\$937.50	554230 28	JEFF ABBOTT
40840	25000	5000004	7/1/2013	\$3,000.00	554230 28	RAYLON SHUMAKER
40841	25000	5000004	7/2/2013	\$2,500.00	554230 1	JANICE CASEY
40842	25000	5000004	7/1/2013	\$1,077.43	554230 11	RAYMOND BRUNER
40843	25000	5000004	7/1/2013	\$2,156.25	554230 28	DISHMAN CATTLE LLC
40844	25000	5000004	7/1/2013	\$189.30	554230 26	2-D CATTLE COMPANY INC
40844	25000	5000004	7/1/2013	\$666.38	554230 11	2-D CATTLE COMPANY INC
40845	25000	5000004	7/2/2013	\$1,496.25	554230 40	GAREN D NICHOLS
40845	25000	5000004	7/2/2013	\$3,503.75	554230 40	GAREN D NICHOLS
40846	25000	5000004	7/2/2013	\$438.50	554230 28	LANDRY HOWELL
40847	25000	5000004	7/1/2013	\$1,000.00	554230 28	DUANE L MOTE
40848	25000	5000004	7/2/2013	\$1,620.00	554230 21	GARY LOHMAN
40849	25000	5000004	7/2/2013	\$475.74	554230 28	DOROTHY GIBSON
40850	25000	5000004	7/2/2013	\$365.98	554230 26	2-D CATTLE COMPANY INC
40850	25000	5000004	7/2/2013	\$1,288.33	554230 11	2-D CATTLE COMPANY INC
40851	25000	5000004	7/2/2013	\$1,000.00	554230 26	DON ORRELL
40851	25000	5000004	7/2/2013	\$1,500.00	554230 11	DON ORRELL
40852	25000	5000004	7/2/2013	\$555.74	554230 26	LEON C BARRETT
40852	25000	5000004	7/2/2013	\$1,181.25	554230 11	LEON C BARRETT
40853	25000	5000004	7/2/2013	\$690.00	554230 26	EARL INGRAM
40853	25000	5000004	7/2/2013	\$1,532.66	554230 11	EARL INGRAM
40854	25000	5000004	7/1/2013	\$1,879.35	554230 1	J W LEARD
40855	25000	5000004	7/1/2013	\$800.00	554230 23	MARK R GLASGOW
40856	25000	5000004	7/1/2013	\$115.10	554230 26	STEPHEN HAGGARD
40856	25000	5000004	7/1/2013	\$370.00	554230 3	STEPHEN HAGGARD
40857	25000	5000004	7/1/2013	\$1,000.00	554230 21	TOM NIGHSWONGER
40858	25000	5000004	7/2/2013	\$1,034.18	554230 23	JOHN HULL
40861	25000	5000004	7/1/2013	\$1,190.00	554230 1	JOHN LOWREY
40867	25000	5000004	7/4/2013	\$3,750.00	554230 28	KENNETH COX
40868	25000	5000004	7/4/2013	\$775.01	554230 23	CINDY LAMBERT
40876	25000	5000004	7/5/2013	\$1,000.00	554230 28	DAVID WASHMON
40877	25000	5000004	7/5/2013	\$1,000.00	554230 28	LA RITA MASON
40878	25000	5000004	7/5/2013	\$3,713.74	554230 40	LARRY SAGER
40935	25000	5000004	7/9/2013	\$1,570.31	554230 23	JASON WALLACE
40936	25000	5000004	7/9/2013	\$1,000.00	554230 21	CARROLL NELSON
40937	25000	5000004	7/9/2013	\$820.00	554230 21	DEB KIMBRO
40938	25000	5000004	7/9/2013	\$171.93	554230 11	ELWYN YOUNG
40939	25000	5000004	7/9/2013	\$1,000.00	554230 28	DELINDA KAY WINN
40940	25000	5000004	7/9/2013	\$801.31	554230 23	BOB CHAFFIN
40941	25000	5000004	7/9/2013	\$871.50	554230 22	CARLYE HILL
40942	25000	5000004	7/9/2013	\$882.50	554230 23	BRIAN POLLAN
40942	25000	5000004	7/9/2013	\$1,117.50	554230 13	BRIAN POLLAN
40944	25000	5000004	7/9/2013	\$1,500.00	554230 21	ROBERT JAMES
40966	25000	5000004	7/9/2013	\$1,000.00	554230 1	FAYANNA M WINTERS
40973	25000	5000004	7/11/2013	\$367.79	554230 36	SCOTT HOFFMAN

**OKLAHOMA CONSERVATION COMMISSION
CLAIMS REGISTER BY PROGRAM
FOR THE PERIOD OF JUNE 21, 2013 THRU JULY 30, 2013**

Voucher	Fund Class	Department	Date	Amount	Account	Payee
40973	25000	5000004	7/11/2013	\$888.50	554230 11	SCOTT HOFFMAN
41010	25000	5000004	7/17/2013	\$1,118.40	554230 23	TOM CRIMMINS
41011	25000	5000004	7/17/2013	\$1,086.00	554230 26	JORDAN WAYNE UNRUH
41011	25000	5000004	7/17/2013	\$1,456.85	554230 5	JORDAN WAYNE UNRUH
41011	25000	5000004	7/17/2013	\$2,412.28	554230 11	JORDAN WAYNE UNRUH
41012	25000	5000004	7/17/2013	\$474.64	554230 26	CARLSON JR. THOR S
41012	25000	5000004	7/17/2013	\$1,086.19	554230 11	CARLSON JR. THOR S
41013	25000	5000004	7/17/2013	\$2,500.00	554230 28	CURTIS JOHNSTON
41014	25000	5000004	7/17/2013	\$2,500.00	554230 11	KEN HAWKINS
41015	25000	5000004	7/17/2013	\$2,000.00	554230 1	LEONARD ELLIS
41016	25000	5000004	7/17/2013	\$411.40	554230 28	KENT SAMPSON
41017	25000	5000004	7/17/2013	\$1,652.61	554230 11	EDWARD E DOON
41018	25000	5000004	7/17/2013	\$900.00	554230 21	JACK BRADSHAW
41019	25000	5000004	7/17/2013	\$1,446.00	554230 1	BRYAN DEAN MINGS
41020	25000	5000004	7/17/2013	\$150.77	554230 17	GARY GILMORE
41021	25000	5000004	7/17/2013	\$2,000.00	554230 1	GEORGE MCCULLAH
41022	25000	5000004	7/17/2013	\$48.75	554230 3	MILDRED MILLER
41022	25000	5000004	7/17/2013	\$91.35	554230 26	MILDRED MILLER
41022	25000	5000004	7/17/2013	\$3,918.75	554230 1	MILDRED MILLER
41023	25000	5000004	7/17/2013	\$298.80	554230 23	RON WENGER
41023	25000	5000004	7/17/2013	\$1,068.75	554230 13	RON WENGER
41024	25000	5000004	7/17/2013	\$1,725.00	554230 1	BILLIE STEPHENS
41025	25000	5000004	7/17/2013	\$2,000.00	554230 1	JACK HARDY
41084	25000	5000004	7/25/2013	\$1,575.00	554230 21	ROBERT JAMES
41085	25000	5000004	7/25/2013	\$1,865.85	554230 11	OSMUS FARM LLC
41086	25000	5000004	7/25/2013	\$1,809.00	554230 13	DALE BLISS
41087	25000	5000004	7/25/2013	\$1,809.00	554230 21	ROSE M BLUNK
41088	25000	5000004	7/25/2013	\$1,620.00	554230 21	DAVID LIKE
41091	25000	5000004	7/25/2013	\$750.00	554230 1	GERALD BITTLE
41092	25000	5000004	7/25/2013	\$981.24	554230 1	VICKI A HURST
41093	25000	5000004	7/25/2013	\$1,000.00	554230 28	GARY L KULCHINSKI
41094	25000	5000004	7/25/2013	\$2,500.00	554230 11	TRACY WHITLEY
41095	25000	5000004	7/25/2013	\$444.00	554230 11	GARY DAVIDSON
41095	25000	5000004	7/25/2013	\$2,556.00	554230 11	GARY DAVIDSON
41096	25000	5000004	7/25/2013	\$989.01	554230 10	CURTIS WALKER
41097	25000	5000004	7/25/2013	\$1,809.00	554230 21	HE LAND & CATTLE LLC
41164	25000	5000004	7/29/2013	\$1,500.00	554230 28	SCOTT DAVID GENTRY
41165	25000	5000004	7/29/2013	\$1,514.76	554230 1	CLIFF STRUBLE
41166	25000	5000004	7/29/2013	\$1,021.54	554230 23	T HORSCHLER
41167	25000	5000004	7/29/2013	\$458.85	554230 17	SALLY ROBERTS
41168	25000	5000004	7/29/2013	\$435.40	554230 10	KATHRYN KILDOO
41169	25000	5000004	7/29/2013	<u>\$636.00</u>	554230 28	GARY BURNS

\$129,863.77 Cost Share - Locally Led

Cost Share - Priority Watershed

40817	25000	5000012	6/25/2013	\$5,177.60	554230 21	LINDA HART
40879	25000	5000006	7/5/2013	\$4,734.00	554230 34	KAREN HOBBS
40880	25000	5000006	7/5/2013	\$3,465.00	554230 34	JOHNNIE L CARLILE
40881	25000	5000006	7/5/2013	\$684.00	554230 34	JESSIE CURTIS
40882	25000	5000006	7/5/2013	\$2,052.00	554230 34	ERVIN SHAWVER

**OKLAHOMA CONSERVATION COMMISSION
CLAIMS REGISTER BY PROGRAM
FOR THE PERIOD OF JUNE 21, 2013 THRU JULY 30, 2013**

Voucher	Fund Class	Department	Date	Amount	Account	Payee
40883	25000	5000006	7/5/2013	\$2,412.00	554230 34	BOBBY DOYLE
40884	25000	5000006	7/5/2013	\$1,782.00	554230 34	WILKS HARPER
40885	25000	5000012	7/5/2013	\$2,680.00	554230 29	JERRY BREWER
40965	25000	5000006	7/9/2013	\$1,392.00	554230 34	BLENDIA CURTIS
41100	25000	5000006	7/25/2013	\$3,228.00	554230 29	CARL EDWARD MORELAND
41101	25000	5000006	7/25/2013	\$1,772.64	554230 5	MARK CANANT
41102	25000	5000006	7/25/2013	\$2,178.00	554230 34	ROGER D COLLINS
41103	25000	5000006	7/25/2013	\$4,146.24	554230 5	JERRY F REED AND DONNA S REED
41104	25000	5000011	7/25/2013	\$2,541.70	554230 5	JASON BLACK
41104	25000	5000011	7/25/2013	\$3,458.30	554230 11	JASON BLACK
41105	25000	5000011	7/25/2013	\$1,520.00	554230 13	SHAUN MCGUIRE
41106	25000	5000011	7/25/2013	\$75.52	554230 26	JIM A EDMONDSON
41106	25000	5000011	7/25/2013	\$140.49	554230 11	JIM A EDMONDSON
41106	25000	5000011	7/25/2013	\$1,702.30	554230 9	JIM A EDMONDSON
41107	25000	5000009	7/25/2013	\$1,760.00	554230 21	ROBIN SAWYER
41107	25000	5000009	7/25/2013	\$6,467.09	554230 40	ROBIN SAWYER
41108	25000	5000009	7/25/2013	\$3,083.80	554230 40	STANLEY CRAWFORD
41109	25000	5000009	7/25/2013	\$960.00	554230 21	STANLEY CRAWFORD
41110	25000	5000009	7/25/2013	\$6,713.78	554230 26	WILLIAM J LAUB
41110	25000	5000009	7/25/2013	\$9,240.00	554230 11	WILLIAM J LAUB
41193	25000	5000006	7/30/2013	\$522.00	554230 34	HUME IVA
41194	25000	5000006	7/30/2013	\$1,260.00	554230 34	DALE TURN
41195	25000	5000006	7/30/2013	\$2,844.00	554230 34	CHANDLER FARMS
41196	25000	5000009	7/30/2013	\$3,107.30	554230 40	HOOD LOUIS R
41196	25000	5000009	7/30/2013	\$6,037.86	554230 40	HOOD LOUIS R
41197	25000	5000009	7/30/2013	\$3,291.14	554230 40	CAROLYN JANE SEYLER
41198	25000	5000009	7/30/2013	<u>\$2,520.00</u>	554230 34	ADAM COWAN

\$92,948.76 Cost Share - Priority Watershed

Carbon Sequestration

41147	25000	5000013	7/26/2013	\$30.00	555170	CHEROKEE COUNTY CONSERVATION DISTRICT
-------	-------	---------	-----------	---------	--------	---------------------------------------

CREP

40889	25000	5000014	7/8/2013	\$495.04	522130	AUTHORITY ORDER-PCARD
40889	25000	5000014	7/8/2013	\$495.04	522150	AUTHORITY ORDER-PCARD
40949	25000	5000014	7/9/2013	\$30.00	555170 88	CHEROKEE COUNTY CONSERVATION DISTRICT
40976	25000	5000014	7/17/2013	\$1,406.40	532140	OFFICE OF MANAGEMENT & ENTERPRISE SVCS
41070	25000	5000014	7/24/2013	<u>\$50.00</u>	522150	OKLAHOMA NATIVE PLANT SOCIETY

\$2,476.48 CREP

ISD Data Processing

40780	40000	8800010	6/21/2013	\$446.50	532160	SHARP ELECTRONICS CORPORATION
40794	40000	8800010	6/24/2013	\$702.00	515350 14	MY CONSULTING GROUP INC
40802	40000	8800010	6/24/2013	\$128.90	532160	SHARP ELECTRONICS CORPORATION
40803	40000	8800010	6/24/2013	\$128.80	532160	SHARP ELECTRONICS CORPORATION
40803	40000	8800010	6/24/2013	\$22.36	533140	SHARP ELECTRONICS CORPORATION

**OKLAHOMA CONSERVATION COMMISSION
CLAIMS REGISTER BY PROGRAM
FOR THE PERIOD OF JUNE 21, 2013 THRU JULY 30, 2013**

Voucher	Fund Class	Department	Date	Amount	Account	Payee
40821	40000	8800010	7/4/2013	\$272.00	515380 11	OFFICE OF MANAGEMENT & ENTERPRISE SVCS
40823	40000	8800010	7/4/2013	\$778.00	515380 11	OFFICE OF MANAGEMENT & ENTERPRISE SVCS
40829	40000	8800010	7/1/2013	\$495.00	522150 51	SOUTH CENTRAL ARC USER GROUP
40830	40000	8800010	6/28/2013	\$60.00	533140	FUZZELLS CALCULATOR CORNER INC
40834	40000	8800010	6/28/2013	\$23.83	531130 28	AT&T MOBILITY NATIONAL ACCOUNT LLC
40834	40000	8800010	6/28/2013	\$28.23	531130 53	AT&T MOBILITY NATIONAL ACCOUNT LLC
40834	40000	8800010	6/28/2013	\$75.69	531130 45	AT&T MOBILITY NATIONAL ACCOUNT LLC
40834	40000	8800010	6/28/2013	\$98.28	531130 14	AT&T MOBILITY NATIONAL ACCOUNT LLC
40834	40000	8800010	6/28/2013	\$221.11	531130 51	AT&T MOBILITY NATIONAL ACCOUNT LLC
40834	40000	8800010	6/28/2013	\$245.70	531130 21	AT&T MOBILITY NATIONAL ACCOUNT LLC
40860	40000	8800010	7/1/2013	\$85.68	531130 21	AT&T CORPORATION
40862	40000	8800010	7/1/2013	\$138.46	531130	AT&T CORPORATION
40871	40000	8800010	7/4/2013	\$117.00	515350 14	MY CONSULTING GROUP INC
40889	40000	8800010	7/8/2013	\$214.39	541120	AUTHORITY ORDER-PCARD
40934	40000	8800010	7/9/2013	\$94.62	531130 21	AT&T CORPORATION
40946	40000	8800010	7/9/2013	\$60.00	533140	FUZZELLS CALCULATOR CORNER INC
40953	40000	8800010	7/9/2013	\$8.13	533140	RICOH USA INC
40953	40000	8800010	7/9/2013	\$128.45	533140	RICOH USA INC
40997	40000	8800010	7/15/2013	\$6,201.00	515350 14	MY CONSULTING GROUP INC
41009	40000	8800010	7/17/2013	\$775.00	531130 11	OFFICE OF MANAGEMENT & ENTERPRISE SVCS
41036	40000	8800010	7/19/2013	\$5.95	531130	AT&T CORPORATION
41071	40000	8800010	7/24/2013	\$499.94	541120 14	DELL MARKETING LP
41072	40000	8800010	7/24/2013	\$1,749.96	541120 14	DELL MARKETING LP
41142	40000	8800010	7/29/2013	\$272.00	515380 11	OFFICE OF MANAGEMENT & ENTERPRISE SVCS
41144	40000	8800010	7/29/2013	\$778.00	515380 11	OFFICE OF MANAGEMENT & ENTERPRISE SVCS
41153	40000	8800010	7/26/2013	<u>\$12,669.08</u>	541120 14	DELL MARKETING LP

\$27,524.06 ISD Data Processing

\$2,833,307.23 Total Claims Paid



State of Oklahoma
Office of State Finance
Allotment Budget and Available Cash
As Of July 31, 2013

7/31/2013
9:37:14 AM
Page 1

<u>Business Unit</u>	<u>Class</u>	<u>Dept</u>	<u>Bud Ref</u>	<u>Allocations</u>	<u>Pre Encumbered</u>	<u>Encumbered</u>	<u>Current Yr Exp</u>	<u>Prior Yr Exp</u>	<u>Allotment Budget</u>	<u>Available Cash</u>
64500	192									
	19201	10	12	2,949,251.00	.00	.00	.00	2,949,251.00	.00	
	19201	20	12	590,000.00	.00	.00	.00	590,000.00	.00	
	19201	30	12	6,022,433.00	.00	.00	.00	6,022,433.00	.00	
				<u>9,561,684.00</u>				<u>9,561,684.00</u>		
	193									221,423.66
	19301	10	13	2,949,251.00	.00	9,841.10	85,946.15	2,842,781.63	10,682.12	
	19301	20	13	590,000.00	.00	544.85	83,921.69	505,512.34	21.12	
	19301	30	13	6,022,433.00	.00	183,522.77	688,120.61	5,138,592.63	12,196.99	
	19301	50	13	500,000.00	.00	4,614.71	37,297.28	458,088.01	.00	
				<u>10,061,684.00</u>		<u>198,523.43</u>	<u>895,285.73</u>	<u>8,944,974.61</u>	<u>22,900.23</u>	
	194									423,689.13
	19401	10	14	2,887,037.00	.00	2,044,344.78	215,675.12	.00	627,017.10	
	19401	20	14	590,000.00	.00	12,080.06	42,075.34	.00	535,844.60	
	19401	30	14	6,454,647.00	.00	2,258,908.89	152,574.99	.00	4,043,163.12	
	19401	50	14	500,000.00	.00	43,600.00	37,792.42	.00	418,607.58	
	19401	88	14	30,000.00	.00	.00	.00	.00	30,000.00	
				<u>10,461,684.00</u>		<u>4,358,933.73</u>	<u>448,117.87</u>		<u>5,654,632.40</u>	
	200									5,161.92



State of Oklahoma
Office of State Finance
Allotment Budget and Available Cash
As Of July 31, 2013

7/31/2013
9:37:14 AM
Page 2

<u>Business Unit</u>	<u>Class</u>	<u>Dept</u>	<u>Bud Ref</u>	<u>Allocations</u>	<u>Pre Encumbered</u>	<u>Encumbered</u>	<u>Current Yr Exp</u>	<u>Prior Yr Exp</u>	<u>Allotment Budget</u>	<u>Available Cash</u>
64500	205									9,144.34
	20500	10	12	30,000.00	.00	.00	.00	19,550.15	10,449.85	
	20500	10	13	15,456.00	.00	.00	.00	1,650.78	13,805.22	
	20500	10	14	18,568.00	.00	500.00	.00	.00	18,068.00	
				64,024.00		500.00		21,200.93	42,323.07	
	210									7.10
	215									.42
	21500	20	12	1,600,000.00	.00	.00	.00	236,662.79	1,363,337.21	
	21500	20	13	1,357,654.00	.00	.00	114,756.94	1,242,897.06	.00	
				2,957,654.00			114,756.94	1,479,559.85	1,363,337.21	
	220									6,918.67
	22000	50	12	34,000.00	.00	.00	.00	3,200.19	30,799.81	
	22000	50	13	22,500.00	.00	.00	.00	8,387.82	14,112.18	
	22000	50	14	22,500.00	.00	.00	.00	.00	22,500.00	
				79,000.00				11,588.01	67,411.99	



State of Oklahoma
Office of State Finance
Allotment Budget and Available Cash
As Of July 31, 2013

7/31/2013
9:37:14 AM
Page 3

<u>Business Unit</u>	<u>Class</u>	<u>Dept</u>	<u>Bud Ref</u>	<u>Allocations</u>	<u>Pre Encumbered</u>	<u>Encumbered</u>	<u>Current Yr Exp</u>	<u>Prior Yr Exp</u>	<u>Allotment Budget</u>	<u>Available Cash</u>
64500	245									883,388.33
	24500	10	12	60,000.00	.00	.00	.00	2,082.24	57,917.76	
	24500	10	13	50,000.00	.00	132.66	1,568.27	2,373.13	45,925.94	
	24500	10	14	50,000.00	.00	2,500.00	.00	.00	47,500.00	
	24500	20	14	705,468.00	.00	.00	.00	.00	705,468.00	
	24500	30	12	2,768.00	.00	.00	.00	.00	2,768.00	
	24500	30	13	3,000.00	.00	.00	.00	.00	3,000.00	
	24500	30	14	52,433.00	.00	.00	.00	.00	52,433.00	
	24500	50	12	52,000.00	.00	.00	773.85	11,066.38	40,159.77	
	24500	50	13	50,000.00	.00	1,601.80	.00	26,317.98	22,080.22	
	24500	88	13	10,000.00	.00	6,484.33	.00	3,515.67	.00	
	24500	88	14	10,000.00	.00	.00	.00	.00	10,000.00	
				<u>1,045,669.00</u>		<u>10,718.79</u>	<u>2,342.12</u>	<u>45,355.40</u>	<u>987,252.69</u>	



State of Oklahoma
Office of State Finance
Allotment Budget and Available Cash
As Of July 31, 2013

7/31/2013
9:37:14 AM
Page 4

<u>Business Unit</u>	<u>Class</u>	<u>Dept</u>	<u>Bud Ref</u>	<u>Allocations</u>	<u>Pre Encumbered</u>	<u>Encumbered</u>	<u>Current Yr Exp</u>	<u>Prior Yr Exp</u>	<u>Allotment Budget</u>	<u>Available Cash</u>
2500										2,170,732.14
25000	30	12		788,310.00	.00	.00	.00	788,310.00	.00	
25000	30	13		700,243.00	.00	19,998.41	.00	680,244.59	.00	
25000	30	14		788,310.00	.00	.00	.00	.00	788,310.00	
25000	50	12		2,548,000.00	.00	.00	41,736.15	1,349,383.00	1,156,880.85	
25000	50	13		2,350,000.00	.00	3,195.54	156,986.42	1,754,881.34	434,936.70	
25000	50	14		2,164,000.00	.00	14,000.00	16,090.22	.00	2,133,909.78	
25000	88	13		3,000.00	.00	.00	.00	.00	3,000.00	
				<u>9,341,863.00</u>		<u>37,193.95</u>	<u>214,812.79</u>	<u>4,572,818.93</u>	<u>4,517,037.33</u>	



State of Oklahoma
Office of State Finance
Allotment Budget and Available Cash
As Of July 31, 2013

7/31/2013
9:37:14 AM
Page 5

<u>Business Unit</u>	<u>Class</u>	<u>Dept</u>	<u>Bud Ref</u>	<u>Allocations</u>	<u>Pre Encumbered</u>	<u>Encumbered</u>	<u>Current Yr Exp</u>	<u>Prior Yr Exp</u>	<u>Allotment Budget</u>	<u>Available Cash</u>
64500	400									8,342,607.08
	40000	10	12	281,000.00	.00	.00	.00	157,778.40	123,221.60	
	40000	10	13	159,716.00	.00	8,025.10	(77,640.50)	148,401.92	80,929.48	
	40000	10	14	285,432.00	.00	8,500.00	3,701.30	.00	273,230.70	
	40000	20	12	5,575,000.00	.00	5,037.78	.00	1,853,371.19	3,716,591.03	
	40000	20	13	7,556,199.00	1,880,700.00	1,648,482.73	805,034.62	2,775,355.30	446,626.35	
	40000	20	14	5,481,130.00	.00	2,500.00	9,605.89	.00	5,469,024.11	
	40000	30	12	1,718,861.00	.00	194.10	.00	1,462,978.56	255,688.34	
	40000	30	13	1,994,726.00	.00	34,279.83	(186,307.84)	1,914,905.34	231,848.67	
	40000	30	14	1,001,036.00	.00	33,800.00	22,153.01	.00	945,082.99	
	40000	40	12	2,991,000.00	3,660.00	182,193.79	.00	1,795,809.36	1,009,336.85	
	40000	40	13	4,806,557.00	773,614.79	1,630,818.75	207,127.77	2,095,728.51	99,267.18	
	40000	40	14	4,825,000.00	.00	2,000.00	25,999.25	.00	4,797,000.75	
	40000	50	12	7,547,208.00	.00	71,328.50	220.00	4,096,113.26	3,379,546.24	
	40000	50	13	4,962,290.00	40,000.00	1,610,743.96	151,897.36	2,961,413.16	198,235.52	
	40000	50	14	6,201,896.00	.00	116,738.00	132,185.23	.00	5,952,972.77	
	40000	88	13	534,560.00	3,855.83	137,449.29	10,423.68	133,877.56	248,953.64	
	40000	88	14	189,000.00	17,915.37	27,067.44	14,918.98	.00	129,098.21	
				56,110,611.00	2,719,745.99	5,519,159.27	1,119,318.75	19,395,732.56	27,356,654.43	



State of Oklahoma
Office of State Finance
Allotment Budget and Available Cash
As Of July 31, 2013

7/31/2013
9:37:14 AM
Page 6

<u>Business Unit</u>	<u>Class</u>	<u>Dept</u>	<u>Bud Ref</u>	<u>Allocations</u>	<u>Pre Encumbered</u>	<u>Encumbered</u>	<u>Current Yr Exp</u>	<u>Prior Yr Exp</u>	<u>Allotment Budget</u>	<u>Available Cash</u>
64500	415									3,131,593.83
	41500	20	12	1,662,768.00	.00	.00	.00	318,248.82	1,344,519.18	
	41500	20	13	1,962,101.00	.00	905.60	31,452.46	125,772.49	1,803,970.45	
	41500	20	14	466,706.00	.00	500.00	1,035.49	.00	465,170.51	
				<u>4,091,575.00</u>		<u>1,405.60</u>	<u>32,487.95</u>	<u>444,021.31</u>	<u>3,613,660.14</u>	
424										.69
490										1,280,199.67
	49000	20	12	4,300,000.00	433,231.27	18,855.94	.00	1,459,915.38	2,388,017.41	
	49000	20	13	1,625,000.00	.00	61,574.18	74,306.82	1,364,632.37	124,486.63	
	49000	20	14	941,135.00	.00	.00	.00	.00	941,135.00	
	49000	30	12	43,000.00	.00	.00	.00	42,907.09	92.91	
	49000	30	13	75,000.00	.00	.00	17,452.02	25,614.97	31,933.01	
	49000	30	14	28,080.00	.00	.00	.00	.00	28,080.00	
	49000	50	12	3,950,000.00	768,715.10	180,943.62	.00	2,160,787.25	839,554.05	
	49000	50	13	1,695,000.00	.00	.63	.00	1,398,085.49	296,913.88	
				<u>12,657,215.00</u>	<u>1,201,946.37</u>	<u>261,354.37</u>	<u>91,758.84</u>	<u>6,451,942.55</u>	<u>4,650,212.87</u>	<u>(80.55)</u>
994										
				<u>116,432,663.00</u>	<u>3,921,692.36</u>	<u>10,387,789.14</u>	<u>2,918,880.99</u>	<u>50,928,878.15</u>	<u>48,275,422.36</u>	<u>16,474,786.43</u>

Card One of: SHERYL GIBSON (2224) or KELLY MOCKABEE (8642) or
 BROOKS TRAMELL (4510)
 Company Name State of Oklahoma
 Post Date Between 2013-06-01 00:00:00 and 2013-06-30 00:00:00
 Report Owner Coffman, Steven
 Report Time 2013-07-31 14:24:18
 Transaction Type One of: Cash advance or Misc Credit or Misc Debit or Purchase

Cardholder Statement with Allocation & description

CH Full Name	Card Last 4 Digits	Txn Number	Vendor Name	GL Allocation	Comments	Purchase Date	Total Amount	SW Contract #	Post Date	Alloc Amount	Item Description
Gibson, Sheryl	2224	TXN00336289	HYATT HOTELS SAN ANTONIO	522150-1000-25000-5000014-----64500--	6459003452-014-001-001	06/04/2013	495.04		06/06/2013	495.04	HYATT HOTELS SAN ANTONIO - Levesque (149519) , 4 nights, San Antonio, TX, SW Stream Restoration Mig, designated hotelPurchase
		TXN00336291	HYATT HOTELS SAN ANTONIO	522130-1000-25000-5000014-----64500--	6459003452-014-001-001	06/04/2013	495.04		06/06/2013	495.04	HYATT HOTELS SAN ANTONIO - Phillips (110180) , 4 nights, San Antonio, TX, SW Stream Restoration Mig, designated hotel
		TXN00337986	HOLIDAY INNS	522130-1000-40000-5000001-864600000----	64500--6459003452-001-001-001	06/07/2013	154.00		06/10/2013	154.00	HOLIDAY INNS - Cheadle (106637), Fleming (184493), 2 nights, Poteau, training, standard GSA lodging
		TXN00337987	BEST WESTERN TRADERS INN	522130-1000-19301-5000001-----64500--	6459003452-001-001-002	06/07/2013	175.56		06/10/2013	175.56	BEST WESTERN TRADERS INN - Moore (107783), Shockley (109545), 1 night, 2 rooms, Poteau, fish collections, standard GSA lodging rate

CH Full Name

Card Last 4 Digits

Txn Number	Vendor Name	GL Allocation	Comments	Purchase Date	Total Amount	SW Contract #	Post Date	Alloc Amount	Item Description
TXN00337988	BEST WESTERN TRADERS INN	522130-1000-19301-5000001-----64500--	6459003452-001-001-002	06/07/2013	(21.56)		06/10/2013	(21.56)	BEST WESTERN TRADERS INN - Credit Moore (107783), Shockley (109545), 1 night, 2 rooms, Poteau, fish collections, standard GSA lodging rate
TXN00337989	HOLIDAY INNS	522130-1000-40000-5000001-664600000----	64500--6459003452-001-001-001	06/07/2013	154.00		06/10/2013	154.00	HOLIDAY INNS - Miller (191166), 2 nights, Poteau, training, standard GSA lodgingPurchase
TXN00339074	LA QUINTA WOODWARD	522130-1000-19301-5000001-----64500--	6459003452-001-001-002	06/11/2013	77.00		06/12/2013	77.00	LA QUINTA WOODWARD - Lamb (111315) + interns, 2 nights, 2 rooms, Woodward, sampling, standard GSA lodging rate, Purchase
TXN00339075	LA QUINTA WOODWARD	522130-1000-19301-5000001-----64500--	6459003452-001-001-002	06/11/2013	77.00		06/12/2013	77.00	LA QUINTA WOODWARD - Lamb (111315) + interns, 2 nights, 2 rooms, Woodward, sampling, standard GSA lodging ratePurchase
TXN00339730	COMFORT INN & SUITES PONC	522130-1000-19301-5000001-----64500--	6459003452-001-001-002	06/11/2013	77.00		06/13/2013	77.00	COMFORT INN & SUITES PONC - Carter (171930, 1 night, Ponca City, sampling, standard GSA lodging rate, Purchase
TXN00342767	LA QUINTA WOODWARD	522130-1000-19301-5000001-----64500--	6459003452-001-001-002	06/18/2013	77.00		06/19/2013	77.00	LA QUINTA WOODWARD - Lamb (111315) + interns, 2 nights, 2 rooms, Woodward, sampling, standard GSA lodging ratePurchase

CH Full Name
Card Last 4 Digits

Txn Number	Vendor Name	GL Allocation	Comments	Purchase Date	Total Amount	SW Contract #	Post Date	Alloc Amount	Item Description
TXN00342768	LA QUINTA WOODWARD	522130-1000-19301-5000001-----64500--	6459003452-001-001-002	06/18/2013	77.00		06/19/2013	77.00	LA QUINTA WOODWARD - Lamb (111315) + interns, 2 nights, 2 rooms, Woodward, sampling, standard GSA lodging ratePurchase
TXN00345273	DMI DELL K-12/GOVT	541120-1000-40000-8800010-664600000----	64500--6459003546-003-001-001	06/22/2013	214.39		06/24/2013	214.39	DMI DELL K-12/GOVT - Multifunction color printer
TXN00345274	MAGNOLIA HOTEL DALLAS	522130-1000-40000-5000001-664600000----	64500--6459003452-001-001-001	06/20/2013	3.00		06/24/2013	3.00	MAGNOLIA HOTEL DALLAS - Purchase
TXN00346911	BEST WESTERN TRADERS INN	522130-1000-19301-5000001-----64500--	6459003452-001-001-002	06/25/2013	77.00		06/27/2013	77.00	BEST WESTERN TRADERS INN - Moore (107783), 1 night, Poteau, sampling, standard GSA lodging rate, Purchase
TXN00346913	COMFORT INN SUITES	522130-1000-19301-5000001-----64500--	6459003452-001-001-002	06/25/2013	77.00		06/27/2013	77.00	COMFORT INN SUITES - Carter (171930), 1 night, Tahlequah, sampling, standard GSA lodging rate, Purchase
count: 15								2,208.47	
count: 15								2,208.47	

CH Full Name

Card Last 4 Digits

Txn Number

Vendor Name

GL Allocation

Comments

Mockabee, Kelly

8642

TXN00334700

STAPLES

534160-1000-40000-4000001-152520000----

64500--6459003452-010-001-001

06/01/2013

264.00

06/03/2013

264.00

STAPLES - Toner

TXN00334701

STAPLES

534160-1000-40000-4000001-152520000----

64500--6459003452-010-001-001

06/01/2013

264.00

06/03/2013

264.00

STAPLES - Toner

TXN00334702

WYNDHAM GARDEN HOTEL

522130-1000-40000-2000001-109020000----

64500--6459003452-018-001-002

05/31/2013

77.00

06/03/2013

77.00

WYNDHAM GARDEN HOTEL - Purchase - Rusty Adams, 1 night, Stillwater OK, tornado cleanup, standard GSA lodging rate

TXN00334703

STAPLES

534160-1000-40000-4000001-152520000----

64500--6459003452-010-001-001

06/01/2013

215.00

06/03/2013

215.00

STAPLES - Toner

TXN00334704

WYNDHAM GARDEN HOTEL

522130-1000-40000-2000001-109020000----

64500--6459003452-018-001-002

05/31/2013

77.00

06/03/2013

77.00

WYNDHAM GARDEN HOTEL - Purchase - Sam Fox, 1 night, Stillwater, OK, tornado cleanup, standard GSA lodging rate

TXN00334705

STAPLES

534160-1000-40000-4000001-152520000----

64500--6459003452-010-001-001

06/01/2013

264.00

06/03/2013

264.00

STAPLES - Toner

CH Full Name

Card Last 4 Digits

Txn Number	Vendor Name	GL Allocation	Comments	Purchase Date	Total Amount	SW Contract #	Post Date	Alloc Amount	Item Description
TXN00334706	WYNDHAM GARDEN HOTEL	522130-1000-40000-2000001-109020000----	64500--6459003452-018-001-002	05/31/2013	77.00		06/03/2013	77.00	WYNDHAM GARDEN HOTEL - Purchase - Greg Lyons, 1 night, Stillwater, OK, tornado cleanup, standard GSA lodging rate
TXN00334707	WYNDHAM GARDEN HOTEL	522130-1000-40000-2000001-109020000----	64500--6459003452-018-001-002	05/31/2013	77.00		06/03/2013	77.00	WYNDHAM GARDEN HOTEL - Purchase - Dennis Boney, 106871, 1 night, Stillwater, OK, tornado cleanup, standard GSA lodging rate
TXN00334708	WYNDHAM GARDEN HOTEL	522130-1000-40000-2000001-109020000----	64500--6459003452-018-001-002	05/31/2013	77.00		06/03/2013	77.00	WYNDHAM GARDEN HOTEL - Purchase - Johnny Pelly, 108608, 1 night, Stillwater, OK, tornado cleanup, standard GSA lodging rate
TXN00334709	WYNDHAM GARDEN HOTEL	522130-1000-40000-2000001-109020000----	64500--6459003452-018-001-002	05/31/2013	77.00		06/03/2013	77.00	WYNDHAM GARDEN HOTEL - Purchase - Robert Toole, 105178, 1 night, Stillwater, OK, tornado cleanup, standard GSA lodging rate
TXN00336288	SOUTHWEST TRAILERS & EQUI	533120-1000-40000-2000001-109020000----	64500--6459003452-018-001-002	06/05/2013	122.97		06/06/2013	122.97	SOUTHWEST TRAILERS & EQUI - Trailer repair
TXN00337990	STAPLES	536140-1000-40000-5000001-664600000----	64500--6459003452-001-001-001	06/07/2013	8.07		06/10/2013	8.07	STAPLES - CD-RW

CH Full Name

Card Last 4 Digits

Txn Number	Vendor Name	GL Allocation	Comments	Purchase Date	Total Amount	SW Contract #	Post Date	Alloc Amount	Item Description
TXN00337991				06/07/2013	17.50		06/10/2013	17.50	
STAPLES									STAPLES - CD-R
536140-1000-40000-5000001-664600000----									
64500-6459003452-001-001-001									
TXN00338380				06/10/2013	25.00		06/11/2013	25.00	
JOURNYHSE BEATTY									JOURNYHSE BEATTY - E Ticket
522110-1000-40000-3000004-664600000----									
64500-6459003452-008-001-002									
TXN00339073				06/10/2013	143.80		06/12/2013	143.80	
SOUTHWES 5262135752871									SOUTHWES 5262135752871 - Beatty (108390),
522110-1000-40000-3000004-664600000----									08/04/2013, Project WET, OKC-DEN
64500-6459003452-008-001-002									
TXN00339729				06/11/2013	437.50		06/13/2013	437.50	
AMERICAN SELF STORAGE 3									AMERICAN SELF STORAGE 3 -Monthly Rental
532130-1000-19301-1000001-----64500--									
6459003452-002-001-001									
TXN00340547				06/13/2013	416.73		06/14/2013	416.73	
USIED GOV									USIED GOV - laminating supplies
536140-1000-24500-1000001-----64500--									
6459003452-013-001-001									
TXN00340548				06/13/2013	44.21		06/14/2013	44.21	
USIED GOV									USIED GOV - Lanyards
535120-1000-24500-1000001-----64500--									
6459003452-013-001-001									
TXN00340549				06/13/2013	65.90		06/14/2013	65.90	
REGENCY INN & SUITES									REGENCY INN & SUITES - Knauf (104384), 1
522130-1000-19301-3000005-----64500--									night, Stillwell, OK, training, standard GSA lodging
6459003452-009-001-001									

CH Full Name

Card Last 4 Digits

Vendor Name	GL Allocation	Comments	TXN	Purchase Date	Total Amount	SW Contract #	Post Date	Alloc Amount	Item Description
STAPLES	536140-1000-19301-1000001----	64500--6459003452-002-001-001	TXN00341713	06/14/2013	330.39		06/17/2013	330.39	STAPLES - padded mailers / bankers boxes
PRISM PLACE	531170-1000-24500-1000001----	64500--6459003452-013-001-001	TXN00341714	06/14/2013	101.16		06/17/2013	101.16	PRISM PLACE - Display Map
HOLIDAY INN EXPRESS	522130-1000-40000-5000001-664600000----	64500--6459003452-001-001-001	TXN00341715	06/13/2013	231.00		06/17/2013	231.00	HOLIDAY INN EXPRESS - HOLIDAY INN EXPRESS - Shaw (102260), Miller (191166), 1 night, Tahlequah, OK, fish collections, standard GSA lodging rate
HOLIDAY INN EXPRESS	522130-1000-40000-5000001-664600000----	64500--6459003452-001-001-001	TXN00341716	06/13/2013	231.00		06/17/2013	231.00	HOLIDAY INN EXPRESS - Sheperd (172107), 3 nights Tahlequah, OK, fish collections, standard GSA lodging
AMAZON MKTPLACE PMTS	541260-1000-40000-5000001-664600000----	64500--6459003452-001-001-001	TXN00342103	06/17/2013	438.27		06/18/2013	438.27	AMAZON MKTPLACE PMTS - Handheld GPS Navigator
HOLIDAY INN EXPRESS	522130-1000-40000-5000001-664600000----	64500--6459003452-001-001-001	TXN00342766	06/17/2013	77.00		06/19/2013	77.00	HOLIDAY INN EXPRESS - Sheperd (172107), 1 night, Tahlequah, OK, fish collections, standard GSA lodging
STAPLES	536140-1000-40000-5000001-664600000----	64500--6459003452-001-	TXN00342769	06/18/2013	32.64		06/19/2013	32.64	STAPLES - Mechanical pencil erasers

CH Full Name

Card Last 4 Digits

Vendor Name	GL Allocation	Comments	Txn Number	Purchase Date	Total Amount	SW Contract #	Post Date	Alloc Amount	Item Description
HOLIDAY INN EXPRESS	522130-1000-40000-5000001-664600000----	64500-6459003452-001-001-001	TXN00342770	06/17/2013	77.00		06/19/2013	77.00	HOLIDAY INN EXPRESS - Shaw (102260), Miller (191166), 1 night, Tahlequah, OK, fish collections, standard GSA lodging rate
STAPLES	536140-1000-40000-5000001-664600000----	64500-6459003452-001-001-001	TXN00343589	06/19/2013	8.76		06/20/2013	8.76	STAPLES - Black Sharpies
STAPLES	536140-1000-40000-5000001-664600000----	64500-6459003452-001-001-001	TXN00343590	06/19/2013	8.76		06/20/2013	8.76	STAPLES - Red Sharpies
PAYPAL SHAPPELLCO	541260-1000-19301-5000001-----64500--	6459003452-001-001-002	TXN00344237	06/20/2013	228.98		06/21/2013	228.98	PAYPAL SHAPPELLCO - Electrofishing equipment
MAGNOLIA HOTEL DALLAS	522130-1000-40000-5000001-664600000----	64500-6459003452-001-001-001	TXN00344239	06/19/2013	260.50		06/21/2013	260.50	MAGNOLIA HOTEL DALLAS - Kioxin(109790), 2 nights, Dallas, TX, NPS Conference, standard GSA lodging ratePurchase
MAGNOLIA HOTEL DALLAS	522130-1000-40000-5000001-664600000----	64500-6459003452-001-001-001	TXN00344240	06/19/2013	260.50		06/21/2013	260.50	MAGNOLIA HOTEL DALLAS - Phillips (110180), 2 nights, Dallas, TX, NPS Conference, standard GSA lodging rate

CH Full Name
Card Last 4 Digits

Txn Number
Vendor Name
GL Allocation
Comments

Purchase Date
Total Amount
SW Contract #

Post Date
Alloc Amount
Item Description

06/19/2013 260.50
MAGNOLIA HOTEL DALLAS
522130-1000-40000-5000001-664600000----
64500--6459003452-001-001-001

TXN00346274
SUPER 8 SULPHUR
522130-1000-40000-5000001-664600000----
64500--6459003452-001-001-001

06/26/2013 280.00
SUPER 8 SULPHUR -Shaw (10260), Miller
(191166), Sheperd (172107), 2 nights, Sulphur,
OK, 2 fish collections, standard GSA lodging rate

TXN00346912
MTM RECOGNITION IN STORE
534160-1000-19301-1000001----64500--
6459003452-002-001-001

06/27/2013 75.50
MTM RECOGNITION IN STORE - Recognition for
retiring staff member, name plate and portrait
name plate for new commissioner

TXN00347514
VALLEY LASER
534160-1000-40000-5000001-664600000----
64500--6459003452-001-001-001

06/28/2013 89.00
VALLEY LASER - Toner

count: 36

5,741.64

count: 36

5,741.64

CH Full Name

Card Last 4 Digits

Txn Number	Vendor Name	GL Allocation	Comments	Purchase Date	Total Amount	SW Contract #	Post Date	Alloc Amount	Item Description
4510	Tramell, Brooks								
TXN00335655	STAR MARINE DEPOT	541260-1000-40000-5000001-664600000----	64500--6459003452-001-001-001	06/04/2013	3,146.95		06/05/2013	3,146.95	STAR MARINE DEPOT - McMurdo Fastfind Max-g location beacons
TXN00336290	BATTERIES PLUS 093	536140-1000-19301-5000001-----64500--	6459003452-001-001-002	06/05/2013	49.32		06/06/2013	49.32	BATTERIES PLUS 093 - AA and D batteries
TXN00338379	LOWES #01818	535210-1000-19301-5000001-----64500--	6459003452-001-001-002	06/10/2013	26.46		06/11/2013	26.46	LOWES #01818 - Concrete mix
TXN00338381	USPS 39613200233601881	531120-1000-40000-5000001-664600000----	64500--6459003452-001-001-001	06/10/2013	46.00		06/11/2013	46.00	USPS 39613200233601881 - Purchase Stamps
TXN00339728	OPPORTUNITY CENTER	535120-1000-40000-5000001-664600000----	64500--6459003452-001-001-001	06/12/2013	684.00		06/13/2013	684.00	OPPORTUNITY CENTER - Embroidered Shirts
TXN00342102	FASTENAL COMPANY01	535210-1000-19301-5000001-----64500--	6459003452-001-001-002	06/17/2013	63.83		06/18/2013	63.83	FASTENAL COMPANY01 - Monitoring supplies

CH Full Name

Card Last 4 Digits

Txn Number	Vendor Name	GL Allocation	Comments	Purchase Date	Total Amount	SW Contract #	Post Date	Alloc Amount	Item Description
TXN00343591	PLATTE RIVER FLY SHOP	535120-1000-19301-5000001-----64500--	6459003452-001-001-002	06/18/2013	28.95		06/20/2013	28.95	PLATTE RIVER FLY SHOP - Wading socks
TXN00343592	FORESTRY SUPPLIERS	535210-1000-19301-5000001-----64500--	6459003452-001-001-002	06/17/2013	51.00		06/20/2013	51.00	FORESTRY SUPPLIERS - Waterproof paper and journals
TXN00344238	HACH COMPANY	535210-1000-19301-5000001-----64500--	6459003452-001-001-002	06/19/2013	476.09		06/21/2013	476.09	HACH COMPANY - ph buffer and hardness buffer
TXN00345597	LIVINGSTON MACHINERY C	541260-1000-40000-5000001-664600000-----	64500--6459003452-001-001-001	06/24/2013	1,980.00		06/25/2013	1,980.00	LIVINGSTON MACHINERY C - Trimble Greenseeker Handheld
TXN00346273	1800GOFEX 10010007	531110-1000-19301-5000001-----64500--	6459003452-001-001-002	06/24/2013	19.67		06/26/2013	19.67	1800GOFEX 10010007 - Shipping Charges
TXN00346275	BASS PRO SHOPS	535120-1000-40000-5000001-664600000-----	64500--6459003452-001-001-001	06/24/2013	69.74		06/26/2013	69.74	BASS PRO SHOPS - Wading Boots
TXN00346910	PRISM PLACE	535120-1000-24500-1000001-----64500--	6459003452-013-001-001	06/26/2013	1,006.17		06/27/2013	1,006.17	PRISM PLACE - Shirts with agency logo

CH Full Name

Card Last 4 Digits

Txn Number

Vendor Name

GL Allocation

Comments

TXN00347515

CONTAINER SUPPLY

537170-1000-19301-5000001-----64500--

6459003452-001-001-002

TXN00347516

FORESTRY SUPPLIERS

535210-1000-40000-5000001-664600000----

64500--6459003452-001-001-001

Purchase Date

Total Amount

SW Contract #

06/26/2013

544.32

06/26/2013

109.50

Post Date

Alloc Amount

Item Description

06/28/2013

544.32

CONTAINER SUPPLY - 32 ounce containers and lids

06/28/2013

109.50

FORESTRY SUPPLIERS - Purchase

count: 15

8,302.00

count: 15

8,302.00

report count: 66

16,252.11

Authorized Signature

Authorized Signature 2

Print Name

Print Name

Date

Date

Oklahoma Conservation Commission
 Summary of Bond Program
 as of 7/31/2013

DEPARTMENT CODE	NAME	BOND AMOUNT	TOTAL EXPENITURES	ENDING BALANCE
9909001	Rehabilitation of Dams	13,361,346.69	13,032,542.02	328,804.67
9909003	Repair of Dams	5,986,983.72	5,986,983.72	-
9909004	Kingfisher Flood Protection	4,000,000.00	1,949,345.69	2,050,654.31
9909002	Sugar Creek FEMA and CREP Support	2,345,505.07	1,647,999.87	697,505.20
9909005	Conservation Cost Share	1,306,164.52	1,306,164.52	-
	Total	* 27,000,000.00	23,923,035.82	3,076,964.18

* Total includes \$25,000,000 original bond proceeds and \$2,000,000 interest earned that was made available for the Rehabilitation of Dams

OCC AGREEMENTS FOR CONSIDERATION

OCC PARTY ID	NO	PURPOSE	AMENDMENT PURPOSE	BEGIN DATE	END DATE	AMOUNT TO OCC	AMOUNT FROM OCC	FUNDING SOURCE
a	Oklahoma State University	13-169 (OCC-344)	to evaluate the potential use of the BenthosTorch for rapid assessment of the benthic algal community of Oklahoma streams.	7/1/2013	12/31/2014		\$70,000.00	EPA
b	Oklahoma State University	OCC-345	for OSU to remap four areas for use on the OCC Wetlands Program website.	7/1/2013	12/31/2014		\$24,798.00	EPA
c	*Konawa CD and Seminole County CD	OCC-346	to expand the watershed aide position currently assigned to Konawa CD service area to include the Seminole County CD in the watershed aide's assigned service area	8/1/2013			\$54,945.00	GR/other
d	*Oklahoma Department of Transportation	OCC-347	to contract through the Office of Management and Enterprise Services Construction and Properties Division to complete restoration of a site along with Illinois River along Highway 10 just north of Highway 62.	11/1/2013	12/31/2014	\$900,000.00		ODOT

* added after meeting packets were mailed.

OCC PARTY ID	NO	PURPOSE	AMENDMENT PURPOSE	BEGIN DATE	END DATE	AMOUNT TO OCC	AMOUNT FROM OCC	FUNDING SOURCE
e	*NRCS 69-7335-7-32	rehabilitation of flood water retarding structures known as Sallisaw Creek sites 32 & 34 in Sequoyah County and Sallisaw Creek sites 20, 16 & 15 in Adair County, Cottonwood 16; Cottonwood 17 and Big Wewoka 29.	Amendment 6 - extends agreement to 09/30/14	6/1/2007	9/30/2014	\$12,998,706	\$6,999,256	NRCS
f	*NRCS 69-7335-2-34	Rehabilitation of Watersheds	Amendment 17 extends agreement to 9/30/14	10/1/2004	9/30/2014	\$17,2264,472.00	\$9,290,100.00	NRCS
g	*NRCS 69-7335-0-65	remedial watershed repairs	Amendment 17 extends agreement to 09/30/14	10/1/2005	9/30/2014	\$1,200,000.00		NRCS
h	*Secretary of Environment, Office of FY2013 319h (OCC-323)	to provide staff support and funding to implement the Nonpoint Source Program, to implement the rotating basin monitoring program, and to perpetuate the Blue Thumb water quality program.	Amendment 1 - adds \$1,321,734 for staff support and funding for programs	1/1/2013	12/31/2013	\$2,319,334.00		EPA

* added after meeting packets were mailed.

OUT OF STATE TRAVEL REQUESTS

OCC ID	DATES	SPONSOR	NAME OF MEETING	LOCATION	ATTENDANCE	EST COST	FUNDING SOURCE
a	September 9-15, 2013	Ozark Tracker Society	Art of Mentoring	Clinton, AR	Cheadle	\$75.00	EPA
b	October 6-10, 2013	National Association of State Conservation Agencies	Annual meeting	Rogers, AR	Thralls, Knauf Owen, Scott, Hansen, Caldwell, 1 DS staff	\$5,300.00	GR/earnings
c	October 27-31, 2013	National States Geographic Information Council	Annual Conference	Kansas City, MO	Sharp	\$700.00	GIS/NSGIC

Joint Plans of Operation
Fiscal Year 2014
Recommendations for Approval

Area I

Central North Canadian
Cimarron
East Canadian
Ellis
Garfield
Grant
Woodward

Area II

Cleveland
Konawa
Lincoln
Logan
Love
Murray
Noble
Pawnee
Shawnee

Area III

Adair
Cherokee
Creek
Delaware
Muskogee
Sequoyah
Tulsa

Area IV

Cotton
Custer
Grady
Greer
Jackson
Jefferson
Kiowa
North Caddo
North Fork of Red River
South Caddo
Upper Washita
West Caddo

Area V

Checotah
Haskell
Hughes
Johnston
Latimer
LeFlore
McIntosh
Okfuskee
Pittsburg
Pontotoc

36 Plans Approved – July 1, 2013

45 Plans Submitted for Approval – August 12, 2013

5 Plans Outstanding

1. Alfalfa
2. Okmulgee
3. Blaine
4. East Woods / Woods
5. Mayes

RECOMMENDATION FOR APPOINTMENT OF CONSERVATION DISTRICT DIRECTOR

<u>DISTRICT</u>	<u>NAME</u>	<u>SUCCEEDS</u>	<u>TERM EXPIRES</u>	<u>#MTGS</u>	<u>POS#</u>
Delaware County	Kreg Butler	Self	June 30, 2016	25/36	E3
Okmulgee County	Dwane Thompson	Self	June 30, 2015	22/22	A
West Caddo	David Farmer	Marty Oxley	June 30, 2015		A

OKLAHOMA CONSERVATION COMMISSION
ADMINISTRATION STAFF - SUMMARY OF ACTIVITIES
August 12, 2013

Administration - Executive Director

- Attended a Winter Canola Conference in Enid
- Met with the Office of Management and Enterprise Services - Information Technology Division to finalize the Service Level Agreement.
- Met with the NRCS state conservationist and field office assistants
- Attended the Oklahoma Cattlemen's Association Annual Meeting
- Performed mid-year review for staff
- Arranged for recognitions of Conservation Commission and district staff for work with the Moore tornado
- Finalized planning with the NASCA executive board the annual meeting agenda
- Participated in the NASCA Webinar "Using New Technology to Improve Conservation Delivery & Monitoring"
- Attended the North Canadian River Watershed 319 Demonstration Farm Field Day
- Scheduled to attend the NACD South Central Meeting in Lafayette, Louisiana (August 4-6)
- Scheduled to attend the Quarterly FAC Meeting in Stillwater (August 7)

Administration - Assistant Director

- Participated in a meeting with the NRCS State Conservationist and Assistants for Field Operations to discuss how best to work together on conservation district/field office issues.
- Worked on several agency personnel issues.
- Participated in the close-out meeting with OMES-IT Division on the IT consolidation process.
- Represented the agency at the Regional Emmy Awards Program for the OETA Lessons of the Dust Bowl Emmy nomination.
- Met with representatives of the state motorpool to discuss issues with agency vehicles
- Worked with NRCS on issues relating to the OCC-NRCS Contributions Agreement
- Worked with Stacy Hansen to place news articles on the Commission website.
- Participated in a NASCA Information Technology Webinar

Tribal Outreach Coordinator

Coordinated Partnership with the Oklahoma Tribal Conservation Advisory Council (OTCAC) –

- Attended the annual Intertribal Environmental Council's conference in Tulsa on July 23 and 24. I set up the partnership display and provided conservation information. Tribes from KS, OK, TX, LA, and NM attended. There were over 225 participants.
- OTCAC's annual meeting is scheduled for August 29 in Shawnee. I met with the NRCS and RD leadership on the structuring of this meeting for consultation with tribal officials.
- Continue to work with Creek Nation officials on their interest in forming a tribal conservation district and organize their agriculture and natural resource efforts.
- An outreach meeting was held June 23 in Chickasha.
- An outreach meeting is scheduled for August 22 in Okmulgee.

Oklahoma Prescribed Burn Association (OPBA) –

- OPBA has worked with OCC and the Payne County Conservation District on agreement to purchase equipment for local prescribed burn associations.
- OPBA, working with OSU and the Oklahoma Prescribed Fire Council, held their annual meeting and training at Marietta on June 26. The Noble Foundation and other partners are involved with this effort.
- OPBA, working with OSU, is sponsored two Summer Burn Training workshops on June 21 and 22 at the Range Research Station near Stillwater.
- OPBA hosted a regional meeting of the Alliance of Prescribed Burn Associations at Arcadia Lake on May 30. The APBA has prepared a position paper to be presented to NRCS for a more intense focus of staff through training and support for prescribed fire.
- OPBA received grant funds from the Playa Lakes Joint Venture that had been awarded and held up by the federal sequester. The work on this will initially focus in NW Oklahoma.
- OPBA working with the Noble Foundation submitted a full proposal for three years of funding from the National Fish and Wildlife Foundation for \$250,000.
- The online prescribed fire training being developed by John Weir and OSU-NREM is now available. My initial review impressed me with the thoroughness of the training involving OSU fact sheets and embedded videos of work.

Oklahoma Invasive Plant Council (OKIPC) –

The annual meeting was held July 9 at the ODWC Education Center at Arcadia Lake, Edmond. More information about the OKIPC can be found at <http://ok-invasive-plant-council.org/>.

**OKLAHOMA CONSERVATION COMMISSION
DISTRICT SERVICES DIVISION
JULY MONTHLY SUMMARY
Lisa Knauf Owen, Director
August 12, 2013 Commission Meeting**

Provided Assistance to the Following Districts

Adair	Cleveland	Garvin	Marshall	Pawnee
Alfalfa	Coal	Grant	McIntosh	Pittsburg
Arbuckle	Cotton	Greer	Muskogee	Pushmataha
Atoka	Craig	Jackson	Noble	Sequoyah
Blaine	Dewey	Jefferson	N. Caddo	Shawnee
Bryan	E. Canadian	Kay	N. Fork of Red	S. Caddo
Cherokee	E. Woods	Kiamichi	Nowata	Tulsa
Cimarron	Ellis	Konawa	Okmulgee	Upper Washita
Cim. Valley	Garfield	Little River	Ottawa	Woods

Meetings & Events Attended

*Conservation District Board Meetings Attended:

- Adair County
- East Canadian County

*Attended and completed training seminar on Employment Law.

*Participated in NASCA webinar on Using New Technology to Improve Conservation Delivery and Monitoring.

Division Activities

- * Provided training to Adair County CD new secretary. Prepared agendas, minutes, financial statements, reimbursement claim, paid bills and taxes. Completed quarterly tax reports.
- * Continued training with new secretary in Tulsa and Cotton County.
- * Assisted South Caddo with federal tax issue. Assisted Cotton, Alfalfa, Garfield and Muskogee with completion of quarterly tax reports.
- * Continued review Fiscal Year 2015 District Budget Request submitted by districts. Contacted numerous districts for clarifications and correct submission of file.
- * Worked with Oklahoma Prescribed Burn Association with posting online training to OCC website. Processed claims for funds to Payne County and Konawa CD to assist with burn associations. Processed claim for OSU training agreement.
- * Sent guidance to conservation districts regarding changes to Oklahoma Tax Commission state withholding reporting requirements.
- * Completed quarterly reporting on the NRCS Floodplain Easement project. Completed final billing to NRCS for this project.
- * Developed job description for Human Resources Specialist position with OCC. Prepared advertisements and made contact with various entities for posting.
- * Assisted Okmulgee County CD with personnel issue.
- * Met with NRCS Assistants for Field Operations and State Conservationist. Meeting designed to begin ongoing communication with our federal partners.
- * Contacted numerous districts with issues on their reimbursement claims.
- * Processed conservation district minutes. Continued process of inventory of 2011-2013 electronically filed minutes.

- * Reviewed FY14 Joint Plans of Operation for Conservation Districts.
- * Conducted I-9 employment verifications on part-time district employees.
- * Assisted districts with information regarding district employee promotions, vacancies and upcoming retirements.
- * Assisted OCC and District Staff with USDA/ITS services requests.

**OKLAHOMA CONSERVATION COMMISSION
WATER QUALITY DIVISION
JULY MONTHLY SUMMARY
Shanon Phillips, Director
August 5, 2013**

Conservation District Meetings

Staff attended Adair, Blaine, Central North Canadian River, Cherokee, Delaware, East Canadian, South Caddo Conservation District Board meetings.

Honey Creek Implementation/Demonstration Projects

Staff conducted the following activities:

- 131 conservation plans have been written on 23,825.45 acres in the watershed
- 18 cooperators are actively participating and 89 have completed implementation
- Conducted 2 site visits this month to inspect completed BMPs, work in progress, or install cooperator signage
- Held 3 conferences by telephone or in-office with producers or interested participants
- Funds spent since last report: \$ 9,200.13
- Total claims paid to date through 7/29/13 \$ 1,845,105.16
- Cooperators Share: \$ 903,644.48
- Funds obligated to date: \$ 1,979,166.27

BMP information

- 0 new feet of riparian exclusion fencing was installed for a total of 42,936 feet of riparian exclusion fencing; 343 total acres of riparian exclusion.
- 0 linear feet of cross-fencing was installed for a total of 239,932 linear feet.
- 0 acres of grass was planted for a total of 278.2 acres.
- 0 new septic systems were installed for a total of 15 replacement systems in the watershed.
- 0 new ponds were constructed for a total of 35 ponds plus 2 clay liners.
- 0 new watering facilities were installed for a total of 173 watering facilities.
- 0 feet of pipeline was installed for a total of 63,780 feet of pipeline.
- 1 new wells were drilled for a total of 65 wells, with 3 storage tanks installed.
- 0 new winter feeding facilities were constructed, for a total of 22 WFFs.
- 0 new cake out/litter storage facilities were constructed for a total of 2 cake out/litter storage facilities.
- 0 new heavy use areas were installed, for a total of 211 heavy use areas.

Activities:

- Attended DCCD Board Meeting 7/02/13
- Attended Invasive Plant Council Meeting at Arcadia Education Center 7/09/13

Illinois River Riparian Project

Staff conducted the following activities:

- Conservation planning in the Illinois River watershed
- Reviewed progress and prepared claims on Illinois River BMPs, including taking GPS readings

and photos of BMPs.

- 258 Total applicants, 199 approved to date, 107 completed, 63 currently active, 27 cancelled;
98 Conservation Plans written to date

BMP Information, added this month

- 85.2 new acres enrolled in Use Exclusion for riparian areas, 1738.4 total
- 1 new Septic system replacement this month, 87 total replaced
- 364 L ft of riparian fence added, 116,796 L ft of riparian fence total (~22.5 miles)
- 9094 L Ft of cross fence added, 112,426 L ft of cross fence total
- 0 heavy use areas added, 2857 cu yds of heavy use area total on 91 areas
- 1 wells added, 19 wells total
- 1 solar pump, storage tank & well total
- 0 pond added, 11 ponds total
- 1892 FT of pipeline PVC added, 44,603 L ft of pipeline PVC total
- 6 watering facilities added, 90 off-site watering facilities total
- 10 total animal feeding/waste storage facilities
- Funds spent during June & July 2013: \$38,486
- Total claims paid to date through 7/29/13: \$1,727,980
- Cooperators Share: \$709,335
- Funds obligated to date: \$2,913,510

Meetings Attended

- Delaware, Cherokee and Adair Counties District Board Meetings
- Oklahoma Invasive Plant Council Annual Meeting, July 9

Spavinaw Creek Watershed Implementation

Staff conducted the following activities:

- 54 cooperators are actively participating
- 11 contracts were written this month
- Conducted 4 site visits this month to inspect completed BMPs
- Held 1 consultations with producers or interested participants
- Funds spent during June 19- July 29, 2013: \$15,682.68
- Total claims paid to date through July 29, 2013: \$2,005,646.03
- Cooperators Share: \$1,389,800.40
- Total Funds Paid: \$3,395,446.43
- Funds obligated to date: \$2,403,030.79

BMPs completed in the watershed this past month:

- Added 1920 new linear feet of fencing for a total of 291,198
- Added 860 linear feet of riparian fencing this month, for a total of 46,654 linear feet
- Installed 0 new septic system this month, for a total of 30 septic systems replaced
- Constructed 1 new ponds this month, for a total of 41 ponds constructed
- Installed 4 new watering facilities this month, for a total of 142 watering facilities
- Installed 0 feet of pipeline this month, for a total of 56,378 feet of pipeline
- Drilled 1 new water wells this month, for a total of 42 water wells completed

- Constructed 0 new cakeout structure/winter feeding facilities this month, for a total of 25 winter feeding facilities.
- A total of 570.7 acres of grass planting have been completed in the watershed.
- Installed 0 heavy use areas using concrete, gravel and geotextile this month, for a total of 177 heavy use areas

Activities:

- Attended DCCD Board Meeting 7/2/13
- Attended Invasive Plant Council Meeting at Arcadia Education Center 7/9/13

Conservation Reserve Enhancement Program

Staff conducted the following activities in July 2013:

Applications and Acreage

- 145 applications have been taken for CREP
- One hundred forty-three site visits have occurred
- Two landowners opted out prior to visit
- Forty-six landowners opted out after initial visit
- Nine have not qualified for various reasons
- Eleven have been Geo-referenced and are ready for contracts
- **Sixty-seven contracts have been approved and signed**
- **Acreage on six contracts has been withdrawn from program leaving sixty-one viable contracts**
- Total Acreage:
 - Considered = 2,556.7 acres
 - Declined or Ineligible = 1,662.3 acres
 - **Contracted = 636.1 acres (Goal = 9,000 acres)**
 - **Pending = 258.3 acres**

	Contracted or Paid Out	Remaining Funds
FSA	\$ 1,125,246.87	\$ 18,974,753.13
State	\$ 2,183.02	
Landowner	\$ 132,605.63	N/A
Total	\$ 1,260,035.52	

BMP Information

- Total linear feet of riparian fencing installed is **69,227**
- Contracted, but not yet installed = 23,450 linear feet
- Total bare-root seedlings planted to date is **97,573**
- Contracted, but not yet installed = 30,471
- Two ponds have been installed
- Six water wells have been installed, three more are scheduled for installation
- Ten watering facilities have been installed. Seven more are contracted for installation
- One heavy use area has been installed
- 2,418 linear feet of pipeline has been installed and an additional 2,950 feet are scheduled for installation

- **Over \$288,539.00 has been paid out in cost share on best management practices for CREP!**

Activities

- Attended Adair CCD board meeting, Stilwell (7/11)
- Attended Oklahoma Scenic Rivers Commission Meeting, Tahlequah (7/16)
- Attended Illinois River CREP Fair, Fayetteville, AR (7/23)
- Coordinated visit with landowner and USFWS for a Partners for Wildlife Program, Tahlequah (7/24)
- Landowner visits, conservation plan writing, and practice certifications

North Canadian River Implementation Project

Staff conducted the following activities:

146 total Performance Agreements approved by district boards.

Funds

- As of July 26, 2013, landowners have installed \$1,877,976.72 in BMPs.
- Of this amount, \$153,978.47 is in landowner contributions. The majority of expenditure being no-till incentives and riparian area exclusion annual rental payments.

Funds obligated to date: \$ 2,372,667.45

BMPs completed:

- No-till: 20,860 implemented acres.
- Grass Planting: 1,213 acres.
- Septic Systems: 13 substandard septic systems upgraded.
- Waterways: 6.5 acres waterways completed.
- Ponds/GSS: 0 new ponds; 0 new GSS; 1 GSS completed.
- Solar Pumps/Tanks/Wells: 18 wells, 11 solar pumps, 7 tanks, 1 Freeze Proof Tank.
- Pipelines: 2 Total
- Cross Fencing: 20,548 L.F. completed.
- Riparian Area Fencing: 71,217 L.F. installed.
- Riparian Area Exclusion: 492 acres protected.
- Nutrient Management on Cropland Acres – 1,141 acres (New WAG approved practice!)

Board Meetings: East Canadian, Central North Canadian River and Blaine County

Activities for the month of July

- Demo Farm Field Day promotion
 - Distribution of flyers, news articles, individual mailings

Scheduled activities

- Demonstration Farm Field Day – Thursday, August 1st. Contact Debi Carnott at (405) 884 – 2868 for more information.

Caddo County Special Projects

Ed Crall Project Supervisor

Executive Summary: Attended 1 regular and 1 special South Caddo Conservation District Board Meetings. Submitted payments for CCPI. Working on Sugar Creek PW 1280

July 2, 2013: Received NRCS Lincpass-6 years after filing initial paperwork.

July 9, 2013: Attended regular board meeting on.

PW 1280 progress:

1. Ben Pollard special SCCD Board meeting was held on June 26, 2013. Specific locations where jacks are needed are to be identified for review by the State Conservation Engineer.

CCPI

1. Submitted 3 CCPI payments.
2. Submitted summary of Commission resources expected to be needed to complete the CCPI project.

Carbon Program

- Held a carbon program practice standards meeting with OK-NRCS
- Continued drafting carbon program practice standards for no-till, rangeland, and grasslands
- Finalized and printed a rangeland plant ID guide for Woodward and Dewey Counties
- Planned and held a rangeland monitoring training for district verifiers with OK-NRCS, Dewey County
- Met with OACD regarding WFEC/CIG Project
- Continued surveying scientific literature related to carbon sequestration
- Attended USDA webinar on Climate Change Adaptation and Mitigation Regional Hubs
- Prepared WFEC/CIG quarterly report for US-NRCS
- Attended two teleconferences on the Delta GHG/EQIP CIG Project
- Met with OSU regarding soil sampling protocol and reports for the WFEC/CIG Project
- Corresponded with districts regarding timing of 2013 verification
- Held carbon program staff meetings

Website, Social Media, and Communications Tasks

- Continued working with OK.gov to develop Oklahoma Wetlands Program website
- Submitted photos and educational content from the OK-SWCS annual meeting for publishing
- Worked with OMES to setup a new info@conservation.ok.gov email account
- Maintained the OCC Twitter feed
- Scheduled webinars for Water Quality staff to facilitate meetings at the WQ office
- Edited and published articles and feature banners for OCC's website
- Conducted outreach to the Social Media/Website Committee for Facebook content
- Created webpages on OCC's website for the Oklahoma NPS Working Group
- Updated the online OCC staff directories
- Continued planning to implement interactive clickable maps for OCC's website

- Attended Information Professionals for Oklahoma (IPro) monthly meeting (formerly OK State Webmanagers Group)

Monitoring

Staff conducted the following activities:

- Continued routine water quality monitoring for the Rotating Basin Project - 2.3 (Upper Arkansas, Upper North Canadian and Cimarron Basins)
- Continued routine water quality monitoring for the Rotating Basin Project 3.3 (Lower Arkansas, Lower North Canadian, and Lower Canadian Basins)
- In addition, water samples were collected for Honey Creek, Lake Eucha/Spavinaw, Illinois River CREP, and the North Canadian Project sites
- Continued fish collections in the Rotating Basin Project 3.3 sites (Lower Arkansas, Lower North Canadian, and Lower Canadian Basins) and special projects sites
- Completed fish surveys on Illinois River bank restoration sites
- Completed macroinvertebrate collections on all Rotating Basin Project – 2.3 and 3.3 sites

Wetlands

Staff conducted the following activities:

- Conducted 30 wetland determinations
- Continued work toward a one-stop wetland website for the Oklahoma Wetlands Program
- Received acceptance letter for the Wetland Program Plan from EPA
- Continued developing an assessment methodology to identify, inventory, and rank wetlands in priority watersheds for Project 576: **Method Development to Incorporate Wetland Resources in Watershed Planning Efforts in Oklahoma**
- Participated as an Interagency Review Team member to review and recommend changes to an In-Lieu Fee program for the State of Oklahoma and the Little River Mitigation Bank in McCurtain County. Both are entering the final implementation tool phase with the US Army Corps of Engineers.

Blue Thumb ~ Water Pollution Education Program

Water Quality Division ~ Oklahoma Conservation Commission

Report for: Cheryl Cheadle; Jeri Fleming; Kevin Gustavson; Candice Miller, and Kim Shaw.

Fish Collection Field Work

Each summer, the primary Blue Thumb effort is to work with volunteers to complete fish collections on streams. Streams receive a collection based on which ecoregion they are in. Most 2013 collections have been done in the Ozark Highlands, although some new sites, or sites that missed their collection for one reason or another previously, are being done. Fish collections for this summer include:

Summer 2013 Fish Collections		
Date	Site	County
06.11.2013	Tahlequah Town Branch: Basin St.	Cherokee
06.12.2013	Parkhill Branch: Parkhill Rd.	Cherokee
06.13.2013	Tahlequah Ross Branch	Cherokee
06.24.2013	Rock Creek: Oklahoma St.	Murray

06.25.2013	Rock Creek: 40' Hole	Murray
06.26.2013	East Cache Creek: Big Green	Comanche
06.27.2013	East Cache Creek: Rogers Lane	Comanche
07.08.2013	Tahlequah Town Branch: Spring St.	Cherokee
07.09.2013	Parkhill Branch: Murrell Home	Cherokee
07.10.2013	Spring Street: Fram	Cherokee
07.11.2013	Baron Fork: Welling Rd.	Cherokee
07.16.2013	Ballard Creek: Wainscott	Adair
07.17.2013	Flint Creek: Fiddler's Bend	Delaware
07.25.2013	Middle Creek: Buzzard	Hughes
07.30.2013	Twin Hills Creek Tributary	Tulsa

Blue Thumb also continues to work with volunteers to complete benthic macroinvertebrate collections and field quality assurance sessions with volunteers. This summer is an especially exciting summer in that Oklahoma Conservation Commission water quality specialists are helping to make these collections and offer the quality assurance sessions to volunteers. This has the dual benefit of allowing:

- volunteers to learn about field activities from new hard-working OCC staff and
- Blue Thumb staff members to devote more time to maintaining the program and moving into new areas of the state.

Education/Events Calendar

- July 8: Neighborhood Association Meeting, Keystone Peninsula Property Owners, Mannford – Blue Thumb/Rain Gardens (Kevin)
- July 13: OSU Tulsa, Stream Assessment Class (Kevin Gustavson, Instructor) – Chemical monitoring (Kevin and Cheryl)
- July 17: Water-wise Presentation for Cleveland County Conservation District (Jeri)
- July 18: SWOSU Tech Trek for 8th Grade Girls, Science and Math Camp at Weatherford – Blue Thumb Creek Walk (Cheryl)
- July 24: Oklahoma Aquarium Meeting for Blue Thumb Twenty Year Celebration (to be held on November 9) – Jeri and Cheryl
- July 24: Blue Thumb Outdoor demonstration for International Students, Oklahoma State University (Jeri Fleming)
- July 31: Oklahoma Blue Thumb Association Board Meeting, OKC (Jeri, Kim, Cheryl)

Additional Work taking place

- Completion of 2014 Blue Thumb Calendar
- Gathering of data for data interpretation meetings with volunteers
- Planning for Blue Thumb "Twenty Years of Monitoring" Celebration on November 9
- New Blue Thumb safety policy and presentation
- Funding search for continued "low impact development" activities

Management Staff

- Attended the WQX Interagency Committee project meeting (07/01)
- Met multiple times to plan for upcoming NPS Working Group webinar
- Attended TMDL working group quarterly meeting (07/22)
- Facilitated the NPS Working Group webinar to discuss revision to the Unified Watershed Assessment ranking process (07/23)

- Met with NRCS to discuss coordination of water quality programs and formation of working group (07/24)
- Attended quarterly coordination meeting with ODAFF laboratory staff (07/23)
- Attended Integrated Report public meeting (07/30)

Technical Writing & Records Management

Staff conducted the following activities:

- Worked on various reports and written outputs in fulfillment of Workplan deliverables
- Fulfilled multiple information requests
- Entered sampling information
- Attended meeting at DEQ on creation of State database, 1st
- Attended TMDL working group meeting, 22nd
- Participated in NPS working group meeting, 23rd
- Attended NRCS meeting on NWQI, 24th
- Attended Rangeland Verification Training for Carbon Program, 24th
- Attended ODAFF lab meeting, 25th
- Attended public meeting on 2012 Integrated Report, 30th

Scheduled activities:

EPA QA Training August 13-15

Projects Coordinator

Staff submitted the following items to EPA Region 6

- Submitted Workplan revision for Wetlands fy 2011 Project 575 to extend time and to incorporate OSU for mapping tasks


Staff received approval of the following items from EPA Region 6

- Updated SOPs



Blue Thumb Pictorial Report


July, 2013



Rock Creek, Murray County



Parkhill Branch, Cherokee County



Balfard Creek, Adair County



Cache Creek, Comanche County



Middle Creek, Hughes County

The Fish Collections

These are only a few of the streams that have received a fish collection and habitat assessment this summer. These efforts pretty much take the full day, and they are a mix of hard work, learning, and fun.




Jeri Fleming works with International Students from China as a guest presenter for Oklahoma State University at Lake McMurry in Stillwater. The kids had a great time actually getting wet and learning about pollution prevention.



OSU Tulsa students from Kevin Gustavson's "Stream Assessment" class learn about water quality monitoring at Crow Creek in Tulsa County.

Lower three photographs:

Girls attending "TechTrek" at SWOSU, a summer math and science camp new to Oklahoma, have a great time in Little Deep Creek near Weatherford.



**OKLAHOMA CONSERVATION COMMISSION
ABANDONED MINE LAND DIVISION MONTHLY SUMMARY**

Mike Kastl, AML Program Director

August 12, 2013

FY 2011 AML SIMPLIFIED GRANT - The following is the status report on the submitted projects:

1. Wilson UM - 185 (Latimer County)
All reclamation work has been completed.
2. McSpadden - 026 (Rogers County)
All reclamation work has been completed and the site has been planted.
3. Raspotnik UM - 199 (Latimer County)
All reclamation work has been completed.
4. Reves Phase 2 North - 102 (Sequoyah County)
The bid opening was held for July 9. T. McDonald Construction, Inc., is the accepted bidder for \$209,231.10. Construction and Properties Department is in the process of issuing the contract.
5. Powell UM - 232 (Haskell County)
All reclamation work has been completed.

FY 2012 AML SIMPLIFIED GRANT - The following is the status report on the submitted projects:

1. Bacon-251 (Rogers County)
All reclamation work has been completed and site has been planted.
2. Northeastern State-166/180 (Wagoner County)
W.W. Excavating, LLC is the accepted bidder at \$1,816,890. The contractor was issued a Notice to Proceed on December 18, 2012, with a contract time of 395 days and a completion date of January 26, 2014. As of June 19 the contractor has completed approximately 28 percent of the work in 55 percent of the contract time. A letter has been sent to the contractor requesting a work plan on how they plan to finish the job on time.

FY 2013 AML SIMPLIFIED GRANT - The following is the status report on the submitted projects:

1. Baumann-205 (Rogers County)
The bid opening was held for July 18. The AML Program is in the process of reviewing the low bidder.

AML EMERGENCY PROGRAM

Florence Yard (Latimer County)

Project was completed on July 9, 2013, by Garland Drilling Company for \$40,578.00.

**OKLAHOMA CONSERVATION COMMISSION
OFFICE OF GEOGRAPHIC INFORMATION & TECHNICAL SERVICES DIVISION
MONTHLY SUMMARY**

Mike Sharp, State Geographic Information Coordinator & Director

July, 2013

- Shellie Willoughby attended ESRI User Conference in San Diego on July 8-12.

AML

- NRCS-AML conference call on July 10. Discussed design options for future projects: Nowata Mines, Greer Phase 3, Muskogee County sites.

IT Activity

- Worked on various hardware and software support issues for OCC non-OMES computer systems.
- Followed up on and provided assistance regarding several OMES helpdesk tickets submitted by OCC and District staff.
- Routine server, software and anti-virus and anti-spam maintenance on OGI computer systems.
- Worked with various conservation districts on IT issues.
- Re-conditioned, upgraded and setup four retired laptop computers to serve as Google Earth clients for Watershed Technicians responding to Call Okie tickets involving watershed structures.
- Met with Mike, Ben and OMES IT consolidation team members to finalize the IT consolidation process for most of OCC IT computers and servers.
- Worked on inventory of OCC IT assets. Completed IT Inventory Report and submitted to OMES. Identified and prepared various IT assets deemed to be surplus and submitted list of equipment for disposal.

Geographic Information System (GIS) Activity

- Provided GIS services to AML, WQ and Nowata Conservation District.
- Made request to various natural resource agencies for pollution complaint data to be incorporated into pollution complaint database.

Office of Geographic Information/State Geographic Information Council

- Working with the Office of Personnel Management, developed test questions for the GIS Technician job classification.
- Worked on OKMaps servers, software and data.
- On July 16 met with Office of Emergency Management staff to discuss possible GIS support during disaster events. Provided specifications for GIS computer workstation to be located in the State Emergency Operation Center.

OKLAHOMA CONSERVATION COMMISSION
CONSERVATION PROGRAMS DIVISION
Robert W. Toole, Director
August 12, 2013

Administration

- CPD administration & management: Budget Management; Operations Management; Program Management; Personnel Management; Vehicle Management; Equipment Management; Financial Management; Special Projects Management
- Government Affairs: NRCS funding, FEMA debris clean up reimbursement
- Kingfisher Flood Initiative: Project administration
- Board Meetings: Pontotoc County
- OCC Administration: Principle Staff meeting, budget & finance coordination
- Dam Safety Incident Management Team: on-going
- Reconciled O&M and rehab financial records.
- Prepared and submitted ARRA funding reports.
- Prepared and submitted NRCS agreement request for reimbursement.
- OACD: media affairs
- OWRB: watershed dams & dam safety coordination
- NRCS: watershed O&M and rehabilitation coordination; assistants meeting

Cost-Share Program

- Water Quality: Consulted with Water Quality Division staff to process priority watershed. Provided locally led cost-share match information to Water Quality staff.
- Reviewed CSPY 13 and CSPY 14 monthly reports received from conservation districts.
- Claims: Processed 85 cost-share claims for a total reimbursement of \$173,401.01 including:
 - 66 locally led claim for a total of \$105,212.15
 - 19 Priority Watershed claims for a total of \$68,188.86
- Assistance: Provided Cost-Share Program assistance to 23 Conservation Districts:

Cotton County	Bryan	Jackson County
Caney Valley	East Woods County	Beaver County
Woodward County	Sequoyah County	Blaine County
Hughes County	Comanche County	Hughes County
Kiamichi	Mayes County	Woods County
LeFlore County	West Caddo	Cimarron Valley
Okmulgee County	Payne County	Custer County
Major County	McClain County	

Watershed Rehabilitation

- Rehabilitation Program lawsuit assistance to 3 Conservation Districts:
 - Sequoyah County – Sallisaw 33 and 34
 - Pontotoc County – Upper Clear Boggy 34
 - Logan County – Cottonwood 54
- Administrative, technical and land rights assistance to 4 Conservation Districts:
 - Sequoyah County – Sallisaw 32, 28 & 29
 - North Fork of Red River – Upper Elk 23D
 - Murray County – Rock 15 & 16
 - South Caddo – Fort Cobb Laterals 10
- Construction Contracting:
 - ✓ Coal County CD-Caney Coon 2, conducted final inspection July 10, finalizing final pay request
 - ✓ Adair County-Sallisaw 26, finalizing final pay request
 - ✓ Kingfisher County CD – Cottonwood 15 emergency declaration, conducted final inspection August 1
 - ✓ Washita County CD – Turkey 9 vegetation/erosion control, construction progressing
 - ✓ Deer Creek CD – Cobb 1 vegetation/erosion control, construction progressing
 - ✓ West Caddo CD – Sugar L43 vegetation/erosion control, construction progressing
 - ✓ South Caddo CD – Fort Cobb Laterals 10, construction progressing
 - ✓ Dewey County CD – Barnitz 1, pre-construction meeting scheduled for August 14
- NRCS Rehabilitation Agreement Management: 11 agreements for a total of \$7.3 million
- Claims: Processed 11 rehabilitation claims for a total reimbursement of \$1,203,919.29
- Rehabilitation Project Status:
 - ✓ Construction Complete-33
 - ✓ Contracting/Construction Started-2
 - ✓ Construction Pending Land Rights-4

✓ Planning & Design Underway-12

Operation & Maintenance

- Technical Assistance: Provided technical assistance for watershed O&M to 14 Conservation Districts:

East Canadian County	Logan County	Grady County
Okfuskee County	McClain County	Washita County
Kingfisher County	Upper Washita	Custer County
Deer Creek	Konawa	Garvin
Kiowa County	Pittsburg County	
- Conservation District O&M FY 2014 budget request: \$13.4 million
- Garvin Watershed Shop: construction progressing
- Grady Watershed Shop: pending
- Okie One-Call System: Monitor & troubleshoot system
- Intent-to-Drill System: Monitor & troubleshoot system
- Attended Murray County CD watershed tour for Congressman Cole.
- DEQ Alerts: none
- Seismic Notification System: Monitor & troubleshoot system
- Dam Watch: Development, implementation and monitoring
- Special Project Management: Emergency Action Plan Updates; Breach Inundation Mapping; Watershed Information Updates
- Watershed Aide Management: Konawa; Kiowa County; Murray County; Washita County; Garvin; Grady County; Okfuskee County
- Claims: Processed 36 watershed claims for a total reimbursement of \$100,045.91
- FY 2014 O&M Funding Requests:
 - ✓ This month: 7 request reviewed; 5 request approved for 4 Conservation Districts
 - ✓ To date: \$12,100 total amount allocated; 4 Conservation District's assisted

Conservation Education

- Assistance: provided conservation education assistance via phone or email to 5 conservation districts:

Oklahoma County	Cherokee County	Cleveland County
Grant County	Ottawa County	
- District Education Events:
 - ✓ Coordinated and maintain check out materials
 - ✓ Presented activity station at Alva Youth Expo.
- OKEECC
 - ✓ Ordered supplies for H2Oklahoma.
- PWET
 - ✓ Updated activity materials and equipment for PWET activity.
 - ✓ Facilitated WOW the Wonders of Wetlands workshop at Gordon Cooper Tech Center.
- Soils
 - ✓ Presented Soil Painting activity at McCloud Library as part of Summer Reading Program
- Meetings
 - ✓ Attended CPD staff meeting.