

AGENDA
OKLAHOMA CONSERVATION COMMISSION
Agriculture Building Board Room - 2800 N. Lincoln
Oklahoma City, Oklahoma
August 4, 2008 - 9:30 a.m.

1. Call to Order.
2. Roll call.
3. Pledge of Allegiance.
4. Discussion and possible approval of Minutes of Previous Meeting.
5. Review of the State Auditor and Inspector's audit of the Conservation Commission for the period of January 1, 2006 through December 31, 2007.
6. Presentation of District Director Resignations and Recommendations for Appointment:
 - a. District Director Resignations: Frank Rosenthal, Pushmataha; Joyce McClennen, Stephens County.
 - b. Discussion and possible approval of Recommendations for Appointment of Conservation District Director (Exhibit #1).
7. Discussion and possible approval of Claims and Financial Statement (Exhibit #2).
8. Service award recognition of Leonard Moore, Water Quality Specialist, for 25 years of service.
9. Presentation of Commission Agreements (Exhibit #3):

Discussion and possible approval of the following new agreements:

 - a. Oklahoma Office of Homeland Security to support the Central Oklahoma Urban Area Security Initiative using GIS data to enhance the Oklahoma Spatial Data Infrastructure and to improve law enforcement information sharing in Oklahoma.
 - b. Adair County Conservation District for Conservation Reserve Enhancement Program and Illinois River Riparian support.
 - c. Oklahoma Department of Agriculture, Food and Forestry for Forestry BMP education.

Discussion and possible approval of the following amended agreement:

 - d. Oklahoma State University for rain gardens in Grand Lake and Stillwater Creek Watersheds; extend agreement to December 31, 2008.
10. Discussion and possible approval of Out of State Travel Requests(Exhibit #4):
 - a. Course Development for Image Analysis Course, September 15-19, 2008, Denver, Colorado.

11. Discussion and possible approval of FY09 Joint Plans of Operation (Exhibit #5).
12. Discussion and possible approval of an increase to the 2008 Oklahoma Envirothon Team allocation.
13. Public Comments.
14. New Business.
15. Break (at option of the Chair)
16. Status Reports:
 - a. Oklahoma Conservation Commission Members
 - b. Oklahoma Conservation Commission Staff
 1. Mike Thralls, Executive Director
 2. Lisa Knauf, District Services Director
 3. Dan Butler, Water Quality Director
 4. Mike Kastl, Abandoned Mine Land Director
 5. Steve Coffman, Financial Management and Human Resources Director
 6. Mike Sharp, Information Technology Director
 7. Robert Toole, Conservation Programs Director
 8. Ben Pollard, Assistant Director
 - c. Oklahoma Association of Conservation Districts
 - d. USDA-Natural Resources Conservation Service
 - e. USDA-Farm Service Agency
17. Next Meeting: Thursday, September 4, 2008 at 9:30 a.m., Deer Creek Conservation District Office, 300 South Broadway, Weatherford, Oklahoma.
18. Adjournment.

RECOMMENDATIONS FOR APPOINTMENT OF CONSERVATION DISTRICT DIRECTORS

DISTRICT	FIRST RECOMMENDATION	SECOND RECOMMENDATION	# OF MTGS	SUCCEEDS	TERM EXPIRES
Stephens County	*Lyndel Strain			Joyce McClennen (res)	March 31, 2011
Washita County	Sherrri Goeringer			Leo Goeringer (res 7/08)	March 31, 2011
Cherokee County	Garland Phillips		24	Self	June 30, 2010
Cimarron Valley	Nathan Meier		19	Self	June 30, 2009
Kingfisher County	Richard Murray	John Caldwell	16/19	Self	June 30, 2010
North Fork of Red River	Kathy Carter	Mike Carnahan	20	Self	June 30, 2010

* Added after meeting packets were mailed.

**OKLAHOMA CONSERVATION COMMISSION
CLAIMS REGISTER BY PROGRAM
FOR THE PERIOD OF JUNE 12, 2008 THRU JULY 22, 2008**

Voucher	Fund Class	Department	Date	Amount	Account	Payee
Employee Withholdings / Retirement / Insurance						
21393	19801	3000002	7/2/2008	\$197.88	513250	OKLAHOMA PUBLIC EMPLOYEES RETIREMENT SYS
21396	70000	3000002	7/2/2008	\$680.73	512110	AFLAC
21396	19801	3000002	7/2/2008	\$6,330.15	512110	AFLAC
21396	19801	3000002	7/2/2008	\$58.00	512120	AFLAC
21397	40000	3000002	7/2/2008	\$125,853.43	512110	STATE & EDUC EMPL GRP INS BD
21604	70000	3000002	7/16/2008	\$467.43	513250	OKLAHOMA PUBLIC EMPLOYEES RETIREMENT SYS
21605	40000	3000002	7/16/2008	\$1,809.34	513250	OKLAHOMA PUBLIC EMPLOYEES RETIREMENT SYS
21606	70000	3000002	7/16/2008	\$21,120.63	513250	OKLAHOMA PUBLIC EMPLOYEES RETIREMENT SYS
21606	19801	3000002	7/16/2008	\$48,588.38	513250	OKLAHOMA PUBLIC EMPLOYEES RETIREMENT SYS
21669	25000	5000001	7/21/2008	\$26.78	519130	EMPLOYEES BENEFITS COUNCIL
21669	40000	4000001	7/21/2008	\$35.40	519130	EMPLOYEES BENEFITS COUNCIL
21669	40000	3000004	7/21/2008	\$53.55	519130	EMPLOYEES BENEFITS COUNCIL
21669	40000	5000001	7/21/2008	\$109.28	519130	EMPLOYEES BENEFITS COUNCIL
21669	19801	1000001	7/21/2008	\$127.25	519130	EMPLOYEES BENEFITS COUNCIL
H0097137	99400		6/13/2008	\$26.00	633110	AMERICAN GENERAL LIFE INS CO
H0097138	99400		6/13/2008	\$413.83	633110	CONSECO HEALTH INSURANCE
H0097139	99400		6/13/2008	\$350.00	633190	UNITED WAY OF CENTRAL OKLAHOMA INC
H0097140	99400		6/13/2008	\$13.00	633110	LEADERS LIFE INSURANCE CO
H0097141	99400		6/13/2008	\$300.00	633190	OKLAHOMA COLLEGE 529 SAVINGS PLAN
H0097142	99400		6/13/2008	\$571.68	633110	AMERICAN FAMILY LIFE ASSURANCE CO
H0097143	99400		6/13/2008	\$280.00	633130	CREDIT UNION ONE OF OKLAHOMA
H0097144	99400		6/13/2008	\$75.00	633190	OKLA PUBLIC EMPLOYEES ASSOC
H0097145	99400		6/13/2008	\$14.95	633110	PRE PAID LEGAL CASUALTY INC
H0097146	99400		6/13/2008	\$6,548.00	633130	OKLA EMPLOYEES CREDIT UNION
H0099933	99400		7/2/2008	\$20.00	633190	UNITED WAY OF CENTRAL OKLAHOMA INC
H0101025	99400		7/17/2008	\$26.00	633110	AMERICAN GENERAL LIFE INS CO
H0101026	99400		7/17/2008	\$413.83	633110	CONSECO HEALTH INSURANCE
H0101027	99400		7/17/2008	\$350.00	633190	UNITED WAY OF CENTRAL OKLAHOMA INC
H0101028	99400		7/17/2008	\$13.00	633110	LEADERS LIFE INSURANCE CO
H0101029	99400		7/17/2008	\$300.00	633190	OKLAHOMA COLLEGE 529 SAVINGS PLAN
H0101030	99400		7/17/2008	\$571.68	633110	AMERICAN FAMILY LIFE ASSURANCE CO
H0101031	99400		7/17/2008	\$280.00	633130	CREDIT UNION ONE OF OKLAHOMA
H0101032	99400		7/17/2008	\$75.00	633190	OKLA PUBLIC EMPLOYEES ASSOC
H0101033	99400		7/17/2008	\$14.95	633110	PRE PAID LEGAL CASUALTY INC
H0101034	99400		7/17/2008	<u>\$6,810.00</u>	633130	OKLA EMPLOYEES CREDIT UNION

\$222,925.15 Employee Withholdings / Retirement / Insurance

Administration

21060	40000	1000001	6/12/2008	\$91.35	531150	DEPARTMENT OF CENTRAL SERVICES
21060	19801	1000005	6/12/2008	\$631.38	531150	DEPARTMENT OF CENTRAL SERVICES
21063	19801	1000001	6/12/2008	\$32.80	536140	EUREKA WATER COMPANY
21065	19801	1000001	6/12/2008	\$5.00	533120	OFFICE OF STATE FINANCE
21065	19801	1000002	6/12/2008	\$607.00	531210	OFFICE OF STATE FINANCE
21079	19801	1000001	6/12/2008	\$30.80	531130	AT & T MOBILITY NATIONAL ACCOUNT LLC
21080	19801	1000001	6/12/2008	\$0.96	531130	AT&T CORPORATION
21082	19801	1000001	6/12/2008	\$480.00	532130	NATL COWBOY & WESTERN HERITAGE MUSEUM
21120	19801	1000001	6/17/2008	\$0.26	531130	AT&T CORPORATION
21121	19801	1000001	6/17/2008	\$88.42	531110	FEDEX FREIGHT EAST INC
21138	40000	1000005	6/18/2008	\$200.00	531190	CHEROKEE NATION
21139	40000	1000005	6/19/2008	\$325.00	531160	OKLAHOMA PRESS SERVICE
21198	40000	1000001	6/23/2008	\$24.24	521210	STEVE COFFMAN
21198	40000	1000001	6/23/2008	\$162.00	521230	STEVE COFFMAN
21198	40000	1000001	6/23/2008	\$26.00	521240	STEVE COFFMAN
21198	40000	1000001	6/23/2008	\$614.40	521260	STEVE COFFMAN

**OKLAHOMA CONSERVATION COMMISSION
CLAIMS REGISTER BY PROGRAM
FOR THE PERIOD OF JUNE 12, 2008 THRU JULY 22, 2008**

Voucher	Fund Class	Department	Date	Amount	Account	Payee
21268	19801	1000001	6/25/2008	\$19.35	536140	EUREKA WATER COMPANY
21269	40000	1000001	6/25/2008	\$1,795.82	515010	ATTORNEY GENERAL
21273	19801	1000001	6/25/2008	\$500.00	515990	OKLAHOMA ASSOC OF CONSERVATION DISTRICTS
21273	40000	1000005	6/25/2008	\$1,850.00	531150	OKLAHOMA ASSOC OF CONSERVATION DISTRICTS
21275	20500	1000004	6/25/2008	\$245.00	522150	CUSTOM MEETING PLANNERS INC
21284	19801	1000001	6/25/2008	\$43.81	531130	AT & T MOBILITY NATIONAL ACCOUNT LLC
21360	40000	1000001	7/1/2008	\$173.72	521310	MATT GARD
21361	40000	1000001	7/1/2008	\$402.61	521310	KIDD VIRGINIA
21362	40000	1000001	7/1/2008	\$89.89	521310	DAN LOWRANCE
21363	40000	1000001	7/1/2008	\$102.52	521310	MIKE ROOKER
21364	40000	1000001	7/1/2008	\$116.15	521310	GEORGE STUNKARD
21401	19801	1000001	7/2/2008	\$14.14	521110	CHICOINE JANA C
21409	19801	1000001	7/7/2008	\$352.22	536140	AUTHORITY ORDER-PCARD
21409	19801	1000001	7/7/2008	\$529.00	541110	AUTHORITY ORDER-PCARD
21409	19801	1000001	7/7/2008	\$17.00	552140	AUTHORITY ORDER-PCARD
21409	19801	1000002	7/7/2008	\$2.88	536130	AUTHORITY ORDER-PCARD
21409	19801	1000002	7/7/2008	\$19.20	536140	AUTHORITY ORDER-PCARD
21409	19801	1000002	7/7/2008	\$178.11	536150	AUTHORITY ORDER-PCARD
21409	19801	1000002	7/7/2008	\$282.00	541110	AUTHORITY ORDER-PCARD
21409	20500	1000004	7/7/2008	\$250.00	531260	AUTHORITY ORDER-PCARD
21409	19801	1000005	7/7/2008	\$59.96	536140	AUTHORITY ORDER-PCARD
21409	19801	1000005	7/7/2008	\$26.96	536150	AUTHORITY ORDER-PCARD
21410	19801	1000001	7/7/2008	\$789.48	522110	AUTHORITY ORDER-PCARD TVL
21411	19801	1000001	7/7/2008	\$864.19	531230	OFFICE OF STATE FINANCE
21413	19801	1000001	7/7/2008	\$89.51	533120	RICOH AMERICAS CORPORATION
21453	19801	1000001	7/7/2008	\$702.58	531130	OFFICE OF STATE FINANCE
21485	40000	1000001	7/9/2008	\$723.39	531110	DEPARTMENT OF AGRICULTURE FOOD AND FORES
21487	19801	1000001	7/9/2008	\$1,423.56	531120	DEPARTMENT OF CENTRAL SERVICES
21494	19801	1000001	7/9/2008	\$5.00	533120	OFFICE OF STATE FINANCE
21494	19801	1000002	7/9/2008	\$607.00	531210	OFFICE OF STATE FINANCE
21524	40000	1000001	7/10/2008	\$5,500.00	515060	STATE AUDITOR AND INSPECTOR
21584	19901	1000001	7/16/2008	\$437.50	532130	AMERICAN SELF STORAGE
21643	19801	1000001	7/17/2008	\$277.81	515560	OFFICE OF PERSONNEL MANAGEMENT
21645	19901	1000001	7/17/2008	\$19.35	536140	EUREKA WATER COMPANY
21647	19901	1000001	7/17/2008	\$19.00	534260	FIRST AID EXPRESS
21656	19901	1000001	7/17/2008	\$289.20	532140	SHARP ELECTRONICS CORPORATION
21673	19801	1000001	7/21/2008	\$54.18	531110	FEDEX FREIGHT EAST INC
21708	19901	1000005	7/22/2008	\$5.38	521110	HARRISON MARK S
21708	19901	1000005	7/22/2008	\$11.00	521140	HARRISON MARK S
21719	40000	1000004	7/22/2008	\$77.88	531130	AT & T MOBILITY NATIONAL ACCOUNT LLC
21744	19901	1000001	7/22/2008	<u>\$1,500.00</u>	522150	NATIONAL ASSOC OF STATE CONS AGENCIES

\$23,785.96 Administration

Watershed Operation & Maintenance

21077	19801	2000001	6/12/2008	\$35.05	531370	AMERICAN ELECTRIC POWER
21078	19801	2000001	6/12/2008	\$161.43	531370	AMERICAN ELECTRIC POWER
21081	40000	2000001	6/12/2008	\$108.00	536140	CHICKASHA INDUSTRIAL & WELDING
21085	40000	2000001	6/12/2008	\$165.57	521110	STEWART JANET M
21085	40000	2000001	6/12/2008	\$3.80	521140	STEWART JANET M
21086	40000	2000001	6/12/2008	\$48,712.43	531380	USDA-NRCS
21087	40000	2000001	6/12/2008	\$36.46	531360	CENTERPOINT ENERGY
21088	40000	2000001	6/13/2008	\$62.82	531130	AT & T MOBILITY NATIONAL ACCOUNT LLC
21089	19801	2000001	6/16/2008	\$90.78	555170 96	GARVIN CONSERVATION DIST
21108	40000	2000001	6/17/2008	\$740.85	555170 96	HARMON COUNTY CONSERVATION DIST
21109	40000	2000001	6/17/2008	\$2,772.00	555170 96	HUGHES COUNTY CONSERVATION DIST
21110	40000	2000001	6/17/2008	\$500.00	555170 96	NORTH CADDO CONSERVATION DISTRICT

**OKLAHOMA CONSERVATION COMMISSION
CLAIMS REGISTER BY PROGRAM
FOR THE PERIOD OF JUNE 12, 2008 THRU JULY 22, 2008**

Voucher	Fund Class	Department	Date	Amount	Account	Payee
21121	19801	2000001	6/17/2008	\$39.45	531110	FEDEX FREIGHT EAST INC
21143	19801	2000001	6/18/2008	\$2.24	531130	AT&T CORPORATION
21144	40000	2000001	6/18/2008	\$2,065.00	555170 96	CREEK COUNTY CONSERVATION DISTRICT
21145	40000	2000001	6/18/2008	\$2,391.34	555170 96	KIAMICHI CONSERVATION DISTRICT
21146	40000	2000001	6/18/2008	\$136.98	555170 96	STEPHENS COUNTY CONSERVATION DISTRICT
21147	40000	2000001	6/18/2008	\$165.72	555170	WASHITA COUNTY CONSERVATION DISTRICT
21148	40000	2000001	6/18/2008	\$964.00	555170 96	WAGONER COUNTY CONSERVATION DIST NO 22
21164	25000	2000001	6/19/2008	\$26,250.00	555170 88	SEQUOYAH COUNTY CONSERVATION DISTRICT
21164	40000	2000001	6/19/2008	\$48,750.00	555170 88	SEQUOYAH COUNTY CONSERVATION DISTRICT
21195	40000	2000001	6/23/2008	\$936.45	555170 96	HUGHES COUNTY CONSERVATION DIST
21209	40000	2000001	6/24/2008	\$1,573.56	555170 96	CREEK COUNTY CONSERVATION DISTRICT
21210	40000	2000001	6/24/2008	\$619.95	555170 96	NORTH FORK OF RED RIVER CONSERVATION
21213	40000	2000001	6/24/2008	\$688.42	555170 96	ADAIR COUNTY CONSERVATION DISTRICT #67
21313	40000	2000001	6/27/2008	\$66.36	533220	ACE HOME CENTER
21314	40000	2000001	6/27/2008	\$10.22	533220	ACE HOME CENTER
21315	40000	2000001	6/27/2008	\$30.66	533220	ACE HOME CENTER
21316	40000	2000001	6/27/2008	\$20.99	533220	ACE HOME CENTER
21317	40000	2000001	6/27/2008	\$39.98	533220	ACE HOME CENTER
21318	40000	2000001	6/27/2008	\$31.97	531360	OKLA NATURAL GAS
21319	40000	2000001	6/27/2008	\$102.01	521110	SAWATZKY TAMMY
21320	19801	2000001	6/27/2008	\$129.93	531130	AT&T CORPORATION
21321	19801	2000001	6/27/2008	\$56.93	536140	BRANDTS AUTO SERVICE CENTER
21323	40000	2000001	7/1/2008	\$123.30	531160	THE BLACK CHRONICLE
21324	40000	2000001	7/1/2008	\$83.50	537310	K & S TIRE INC
21376	40000	2000001	7/1/2008	\$2,588.50	555170 96	MURRAY COUNTY CONSERVATION DISTRICT
21395	40000	2000001	7/2/2008	\$8,635.23	533220	KNUTSON IRRIGATION DESIGN
21409	40000	2000001	7/7/2008	-\$13.83	536130	AUTHORITY ORDER-PCARD
21409	40000	2000001	7/7/2008	\$288.00	536140	AUTHORITY ORDER-PCARD
21414	40000	2000001	7/7/2008	\$990.00	555170 96	WAGONER COUNTY CONSERVATION DIST NO 22
21415	19801	2000001	7/7/2008	\$61.68	531130	AT&T CORPORATION
21420	40000	2000001	7/7/2008	\$1,963.92	555170 96	CREEK COUNTY CONSERVATION DISTRICT
21421	40000	2000001	7/7/2008	\$2,000.00	555170 96	EAST CANADIAN COUNTY CONSERVATION DISTRICT
21423	40000	2000001	7/7/2008	\$660.00	555170 96	MOUNTAIN VIEW CONSERVATION DISTRICT
21425	40000	2000001	7/7/2008	\$2,940.62	555170 96	SEMINOLE COUNTY CONSERVATION DISTRICT
21492	40000	2000001	7/9/2008	\$16.08	536140	CHICKASHA INDUSTRIAL & WELDING
21493	40000	2000001	7/9/2008	\$17.39	536140	CHICKASHA INDUSTRIAL & WELDING
21499	19801	2000001	7/9/2008	\$35.96	531370	AMERICAN ELECTRIC POWER
21501	40000	2000001	7/9/2008	\$606.83	533120	TRANSMONTAIGNE PRODUCT SERVICES INC.
21501	40000	2000001	7/9/2008	\$316.24	534290	TRANSMONTAIGNE PRODUCT SERVICES INC
21501	40000	2000001	7/9/2008	\$2,771.31	534290	TRANSMONTAIGNE PRODUCT SERVICES INC.
21580	40000	2000001	7/14/2008	\$139.81	521110	STEWART JANET M
21583	40000	2000001	7/16/2008	\$467.82	521110	STEWART JANET M
21670	19801	2000001	7/21/2008	\$1.37	531130	AT&T CORPORATION
21671	19801	2000001	7/21/2008	\$186.77	531370	AMERICAN ELECTRIC POWER
21672	19801	2000001	7/21/2008	\$15.42	531360	CENTERPOINT ENERGY
21677	40000	2000001	7/21/2008	\$2,621.41	555170 96	KIAMICHI CONSERVATION DISTRICT
21678	40000	2000001	7/21/2008	\$622.78	555170 96	KIOWA COUNTY CONSERVATION DIST #76
21739	40000	2000001	7/22/2008	<u>\$407.81</u>	555170 96	MOUNTAIN VIEW CONSERVATION DISTRICT

\$167,009.27 Watershed Operation & Maintenance

Watershed Rehabilitation

21173	25000	2000003	6/19/2008	\$84.00	555170 88	CANEY VALLEY CONSERVATION DISTRICT
21173	40000	2000003	6/19/2008	\$156.00	555170 88	CANEY VALLEY CONSERVATION DISTRICT
21433	25000	2000003	7/7/2008	\$3.92	555170 88	CANEY VALLEY CONSERVATION DISTRICT
21433	40000	2000003	7/7/2008	\$7.29	555170 88	CANEY VALLEY CONSERVATION DISTRICT
21465	20000	2000003	7/8/2008	\$83,877.94	515440	T MCDONALD CONSTRUCTION INC

**OKLAHOMA CONSERVATION COMMISSION
CLAIMS REGISTER BY PROGRAM
FOR THE PERIOD OF JUNE 12, 2008 THRU JULY 22, 2008**

Voucher	Fund Class	Department	Date	Amount	Account	Payee
21465	40000	2000003	7/8/2008	<u>\$155,773.29</u>	515440	T MCDONALD CONSTRUCTION INC
				\$239,902.44	Watershed Rehabilitation	
Field Services						
21089	19801	3000001	6/16/2008	\$2,325.71	555170 11	GARVIN CONSERVATION DIST
21089	19801	3000001	6/16/2008	\$2,446.38	555170 2	GARVIN CONSERVATION DIST
21091	19801	3000001	6/16/2008	\$1,992.75	555170 9	CENTRAL N. CANADIAN RIVER CONSERVATION
21091	19801	3000001	6/16/2008	\$2,720.44	555170 3	CENTRAL N. CANADIAN RIVER CONSERVATION
21092	19801	3000001	6/16/2008	\$2,415.82	555170 1	NORTH FORK OF RED RIVER CONSERVATION
21092	19801	3000001	6/16/2008	\$2,596.20	555170 5	NORTH FORK OF RED RIVER CONSERVATION
21093	19801	3000001	6/16/2008	\$562.54	555170 12	ROGERS COUNTY CONSERVATION DISTRICT
21093	19801	3000001	6/16/2008	\$2,679.12	555170 11	ROGERS COUNTY CONSERVATION DISTRICT
21093	19801	3000001	6/16/2008	\$2,716.43	555170 11	ROGERS COUNTY CONSERVATION DISTRICT
21093	19801	3000001	6/16/2008	\$2,720.50	555170 2	ROGERS COUNTY CONSERVATION DISTRICT
21093	19801	3000001	6/16/2008	\$3,891.71	555170 11	ROGERS COUNTY CONSERVATION DISTRICT
21093	19801	3000001	6/16/2008	\$4,172.22	555170 5	ROGERS COUNTY CONSERVATION DISTRICT
21094	19801	3000001	6/16/2008	\$1,995.49	555170 1	TULSA COUNTY CONSERVATION DISTRICT
21094	19801	3000001	6/16/2008	\$2,207.36	555170 11	TULSA COUNTY CONSERVATION DISTRICT
21094	19801	3000001	6/16/2008	\$2,600.46	555170 5	TULSA COUNTY CONSERVATION DISTRICT
21095	19801	3000001	6/16/2008	\$250.00	555170 92	DEER CREEK CONSERVATION DISTRICT
21095	19801	3000001	6/16/2008	\$2,310.14	555170 11	DEER CREEK CONSERVATION DISTRICT
21095	19801	3000001	6/16/2008	\$2,642.34	555170 5	DEER CREEK CONSERVATION DISTRICT
21096	19801	3000001	6/16/2008	\$50.00	555170 86	BEAVER COUNTY CONSERVATION DIS
21096	19801	3000001	6/16/2008	\$2,348.04	555170 9	BEAVER COUNTY CONSERVATION DIS
21096	19801	3000001	6/16/2008	\$2,586.24	555170 3	BEAVER COUNTY CONSERVATION DIS
21097	19801	3000001	6/16/2008	\$132.16	555170 84	BLAINE COUNTY CONSERVATION DIS
21097	19801	3000001	6/16/2008	\$479.05	555170 1	BLAINE COUNTY CONSERVATION DIS
21097	19801	3000001	6/16/2008	\$2,204.17	555170 9	BLAINE COUNTY CONSERVATION DIS
21098	19801	3000001	6/16/2008	\$14.00	555170 82	MCCLAIN COUNTY CONSERVATION DISTRICT
21098	19801	3000001	6/16/2008	\$82.00	555170 72	MCCLAIN COUNTY CONSERVATION DISTRICT
21098	19801	3000001	6/16/2008	\$109.56	555170 71	MCCLAIN COUNTY CONSERVATION DISTRICT
21098	19801	3000001	6/16/2008	\$1,755.14	555170 7	MCCLAIN COUNTY CONSERVATION DISTRICT
21098	19801	3000001	6/16/2008	\$2,750.43	555170 2	MCCLAIN COUNTY CONSERVATION DISTRICT
21099	19801	3000001	6/16/2008	\$45.81	555170 72	COMANCHE COUNTY CONSERVATION DISTRICT
21099	19801	3000001	6/16/2008	\$76.96	555170 24	COMANCHE COUNTY CONSERVATION DISTRICT
21099	19801	3000001	6/16/2008	\$91.85	555170 70	COMANCHE COUNTY CONSERVATION DISTRICT
21099	19801	3000001	6/16/2008	\$2,483.41	555170 1	COMANCHE COUNTY CONSERVATION DISTRICT
21099	19801	3000001	6/16/2008	\$2,812.84	555170 5	COMANCHE COUNTY CONSERVATION DISTRICT
21100	19801	3000001	6/16/2008	\$30.00	555170 71	PAWNEE COUNTY CONSERVATION DISTRICT
21100	19801	3000001	6/16/2008	\$99.00	555170 64	PAWNEE COUNTY CONSERVATION DISTRICT
21100	19801	3000001	6/16/2008	\$1,936.67	555170 9	PAWNEE COUNTY CONSERVATION DISTRICT
21100	19801	3000001	6/16/2008	\$2,342.38	555170 1	PAWNEE COUNTY CONSERVATION DISTRICT
21101	19801	3000001	6/16/2008	\$24.95	555170 67	OTTAWA COUNTY CONSERVATION DISTRICT
21101	19801	3000001	6/16/2008	\$31.72	555170 65	OTTAWA COUNTY CONSERVATION DISTRICT
21101	19801	3000001	6/16/2008	\$45.03	555170 71	OTTAWA COUNTY CONSERVATION DISTRICT
21101	19801	3000001	6/16/2008	\$325.00	555170 92	OTTAWA COUNTY CONSERVATION DISTRICT
21101	19801	3000001	6/16/2008	\$2,712.56	555170 2	OTTAWA COUNTY CONSERVATION DISTRICT
21102	19801	3000001	6/16/2008	\$1.64	555170 71	LITTLE RIVER CONSERVATION DISTRICT
21102	19801	3000001	6/16/2008	\$61.04	555170 11	LITTLE RIVER CONSERVATION DISTRICT
21102	19801	3000001	6/16/2008	\$71.50	555170 26	LITTLE RIVER CONSERVATION DISTRICT
21102	19801	3000001	6/16/2008	\$2,329.79	555170 2	LITTLE RIVER CONSERVATION DISTRICT
21102	19801	3000001	6/16/2008	\$3,249.45	555170 5	LITTLE RIVER CONSERVATION DISTRICT
21103	19801	3000001	6/16/2008	\$943.02	555170 94	GREER COUNTY CONSERVATION DIST
21103	19801	3000001	6/16/2008	\$2,235.90	555170 1	GREER COUNTY CONSERVATION DIST
21103	19801	3000001	6/16/2008	\$2,514.60	555170 5	GREER COUNTY CONSERVATION DIST
21104	19801	3000001	6/16/2008	\$59.73	555170 20	GRANT COUNTY CONSERVATION DIST

**OKLAHOMA CONSERVATION COMMISSION
CLAIMS REGISTER BY PROGRAM
FOR THE PERIOD OF JUNE 12, 2008 THRU JULY 22, 2008**

Voucher	Fund Class	Department	Date	Amount	Account	Payee
21104	19801	3000001	6/16/2008	\$2,362.78	555170	2 GRANT COUNTY CONSERVATION DIST
21104	19801	3000001	6/16/2008	\$3,049.26	555170	9 GRANT COUNTY CONSERVATION DIST
21105	19801	3000001	6/16/2008	\$250.00	555170	78 DELAWARE CO CONSERVATION DISTRICT
21105	19801	3000001	6/16/2008	\$568.13	555170	69 DELAWARE CO CONSERVATION DISTRICT
21105	19801	3000001	6/16/2008	\$941.40	555170	11 DELAWARE CO CONSERVATION DISTRICT
21105	19801	3000001	6/16/2008	\$2,350.81	555170	1 DELAWARE CO CONSERVATION DISTRICT
21106	19801	3000001	6/16/2008	\$11.95	555170	67 CHECOTAH CONSERVATION DISTRICT #20
21106	19801	3000001	6/16/2008	\$58.21	555170	71 CHECOTAH CONSERVATION DISTRICT #20
21106	19801	3000001	6/16/2008	\$200.00	555170	75 CHECOTAH CONSERVATION DISTRICT #20
21106	19801	3000001	6/16/2008	\$325.00	555170	92 CHECOTAH CONSERVATION DISTRICT #20
21106	19801	3000001	6/16/2008	\$1,298.05	555170	2 CHECOTAH CONSERVATION DISTRICT #20
21107	19801	3000001	6/16/2008	\$64.94	555170	71 LOGAN COUNTY CONSERVATION DISTRICT
21107	19801	3000001	6/16/2008	\$308.50	555170	60 LOGAN COUNTY CONSERVATION DISTRICT
21107	19801	3000001	6/16/2008	\$1,935.06	555170	9 LOGAN COUNTY CONSERVATION DISTRICT
21107	19801	3000001	6/16/2008	\$2,895.44	555170	5 LOGAN COUNTY CONSERVATION DISTRICT
21111	19801	3000001	6/17/2008	\$163.80	555170	71 COAL COUNTY CONSERVATION DISTRICT #19
21111	19801	3000001	6/17/2008	\$298.33	555170	26 COAL COUNTY CONSERVATION DISTRICT #19
21111	19801	3000001	6/17/2008	\$2,104.93	555170	1 COAL COUNTY CONSERVATION DISTRICT #19
21111	19801	3000001	6/17/2008	\$2,377.83	555170	5 COAL COUNTY CONSERVATION DISTRICT #19
21112	19801	3000001	6/17/2008	\$32.46	555170	80 CUSTER COUNTY CONSERVATION DISTRICT
21112	19801	3000001	6/17/2008	\$42.00	555170	72 CUSTER COUNTY CONSERVATION DISTRICT
21112	19801	3000001	6/17/2008	\$44.99	555170	82 CUSTER COUNTY CONSERVATION DISTRICT
21112	19801	3000001	6/17/2008	\$86.76	555170	71 CUSTER COUNTY CONSERVATION DISTRICT
21112	19801	3000001	6/17/2008	\$2,327.39	555170	2 CUSTER COUNTY CONSERVATION DISTRICT
21112	19801	3000001	6/17/2008	\$2,516.88	555170	5 CUSTER COUNTY CONSERVATION DISTRICT
21113	19801	3000001	6/17/2008	\$48.15	555170	71 HARPER COUNTY CONSERVATION DISTRICT
21113	19801	3000001	6/17/2008	\$2,141.70	555170	5 HARPER COUNTY CONSERVATION DISTRICT
21113	19801	3000001	6/17/2008	\$2,704.12	555170	2 HARPER COUNTY CONSERVATION DISTRICT
21114	19801	3000001	6/17/2008	\$25.00	555170	92 LOVE COUNTY CONSERVATION DISTRICT
21115	19801	3000001	6/17/2008	\$74.65	555170	71 PONTOTOC COUNTY C D
21115	19801	3000001	6/17/2008	\$93.53	555170	79 PONTOTOC COUNTY C D
21115	19801	3000001	6/17/2008	\$93.68	555170	69 PONTOTOC COUNTY C D
21115	19801	3000001	6/17/2008	\$325.00	555170	92 PONTOTOC COUNTY C D
21115	19801	3000001	6/17/2008	\$1,698.72	555170	5 PONTOTOC COUNTY C D
21115	19801	3000001	6/17/2008	\$2,112.31	555170	2 PONTOTOC COUNTY C D
21116	19801	3000001	6/17/2008	\$43.37	555170	72 VALLIANT CONSERVATION DISTRICT
21116	19801	3000001	6/17/2008	\$77.11	555170	71 VALLIANT CONSERVATION DISTRICT
21116	19801	3000001	6/17/2008	\$95.00	555170	20 VALLIANT CONSERVATION DISTRICT
21116	19801	3000001	6/17/2008	\$218.00	555170	84 VALLIANT CONSERVATION DISTRICT
21116	19801	3000001	6/17/2008	\$2,416.12	555170	7 VALLIANT CONSERVATION DISTRICT
21116	19801	3000001	6/17/2008	\$2,789.68	555170	2 VALLIANT CONSERVATION DISTRICT
21118	19801	3000001	6/17/2008	\$115.74	555170	71 MARSHALL COUNTY CONSERVATION DISTRICT
21118	19801	3000001	6/17/2008	\$640.00	555170	61 MARSHALL COUNTY CONSERVATION DISTRICT
21118	19801	3000001	6/17/2008	\$2,118.60	555170	2 MARSHALL COUNTY CONSERVATION DISTRICT
21118	19801	3000001	6/17/2008	\$2,367.44	555170	9 MARSHALL COUNTY CONSERVATION DISTRICT
21119	19801	3000001	6/17/2008	\$1,196.53	555170	12 HUGHES COUNTY CONSERVATION DIST
21119	19801	3000001	6/17/2008	\$2,419.79	555170	7 HUGHES COUNTY CONSERVATION DIST
21119	19801	3000001	6/17/2008	\$2,700.32	555170	2 HUGHES COUNTY CONSERVATION DIST
21122	19801	3000003	6/17/2008	\$538.00	532140	SHARP ELECTRONICS CORPORATION
21123	19801	3000003	6/17/2008	\$322.80	532140	SHARP ELECTRONICS CORPORATION
21124	19801	3000003	6/17/2008	\$53.80	532140	SHARP ELECTRONICS CORPORATION
21149	19801	3000001	6/18/2008	\$25.95	555170	83 STEPHENS COUNTY CONSERVATION DISTRICT
21149	19801	3000001	6/18/2008	\$157.22	555170	71 STEPHENS COUNTY CONSERVATION DISTRICT
21149	19801	3000001	6/18/2008	\$2,812.57	555170	2 STEPHENS COUNTY CONSERVATION DISTRICT
21149	19801	3000001	6/18/2008	\$2,902.44	555170	5 STEPHENS COUNTY CONSERVATION DISTRICT
21150	19801	3000001	6/18/2008	\$44.58	555170	71 KIAMICHI CONSERVATION DISTRICT
21150	19801	3000001	6/18/2008	\$2,179.47	555170	1 KIAMICHI CONSERVATION DISTRICT
21150	19801	3000001	6/18/2008	\$2,842.31	555170	5 KIAMICHI CONSERVATION DISTRICT

**OKLAHOMA CONSERVATION COMMISSION
CLAIMS REGISTER BY PROGRAM
FOR THE PERIOD OF JUNE 12, 2008 THRU JULY 22, 2008**

Voucher	Fund Class	Department	Date	Amount	Account	Payee
21151	19801	3000001	6/18/2008	\$2,907.23	555170	2 COTTON COUNTY CONSERVATION DISTRICT
21151	19801	3000001	6/18/2008	\$3,050.90	555170	5 COTTON COUNTY CONSERVATION DISTRICT
21161	19801	3000003	6/19/2008	\$322.80	532140	SHARP ELECTRONICS CORPORATION
21162	19801	3000001	6/19/2008	\$100.00	555170	92 WOODWARD COUNTY CONSERVATION DISTRICT
21162	19801	3000001	6/19/2008	\$2,093.62	555170	5 WOODWARD COUNTY CONSERVATION DISTRICT
21162	19801	3000001	6/19/2008	\$2,377.26	555170	1 WOODWARD COUNTY CONSERVATION DISTRICT
21186	19801	3000001	6/20/2008	\$300.00	555170	92 CANEY VALLEY CONSERVATION DISTRICT
21187	19801	3000001	6/20/2008	\$12.61	555170	80 GARFIELD CO CONSERVATION DISTRICT
21187	19801	3000001	6/20/2008	\$47.36	555170	71 GARFIELD CO CONSERVATION DISTRICT
21187	19801	3000001	6/20/2008	\$62.31	555170	72 GARFIELD CO CONSERVATION DISTRICT
21187	19801	3000001	6/20/2008	\$2,452.12	555170	2 GARFIELD CO CONSERVATION DISTRICT
21187	19801	3000001	6/20/2008	\$2,491.04	555170	5 GARFIELD CO CONSERVATION DISTRICT
21188	19801	3000001	6/20/2008	\$1,842.98	555170	9 OKFUSKEE COUNTY CONSERVATION DISTRICT
21188	19801	3000001	6/20/2008	\$2,630.60	555170	2 OKFUSKEE COUNTY CONSERVATION DISTRICT
21196	19801	3000001	6/23/2008	\$2,459.85	555170	2 ALFALFA COUNTY CONSERVATION DIST
21197	19801	3000001	6/23/2008	\$2,018.66	555170	9 ELLIS COUNTY CONSERVATION DISTRICT
21197	19801	3000001	6/23/2008	\$2,406.65	555170	2 ELLIS COUNTY CONSERVATION DISTRICT
21211	19801	3000001	6/24/2008	\$87.28	555170	7 OKMULGEE COUNTY CONSERVATION DISTRICT
21211	19801	3000001	6/24/2008	\$2,147.73	555170	1 OKMULGEE COUNTY CONSERVATION DISTRICT
21211	19801	3000001	6/24/2008	\$2,173.36	555170	9 OKMULGEE COUNTY CONSERVATION DISTRICT
21212	19801	3000001	6/24/2008	\$17.43	555170	72 EAST WOODS COUNTY CONSERVATION DIST
21212	19801	3000001	6/24/2008	\$1,130.90	555170	11 EAST WOODS COUNTY CONSERVATION DIST
21212	40000	3000001	6/24/2008	\$1,130.90	555170	11 EAST WOODS COUNTY CONSERVATION DIST
21212	19801	3000001	6/24/2008	\$2,992.81	555170	3 EAST WOODS COUNTY CONSERVATION DIST
21213	19801	3000001	6/24/2008	\$34.07	555170	71 ADAIR COUNTY CONSERVATION DISTRICT #67
21213	19801	3000001	6/24/2008	\$3,063.93	555170	9 ADAIR COUNTY CONSERVATION DISTRICT #67
21213	19801	3000001	6/24/2008	\$3,105.36	555170	3 ADAIR COUNTY CONSERVATION DISTRICT #67
21271	19801	3000001	6/25/2008	\$45.67	555170	71 CHEROKEE COUNTY CONSERVATION DISTRICT
21271	19801	3000001	6/25/2008	\$65.23	555170	20 CHEROKEE COUNTY CONSERVATION DISTRICT
21271	19801	3000001	6/25/2008	\$350.00	555170	92 CHEROKEE COUNTY CONSERVATION DISTRICT
21271	19801	3000001	6/25/2008	\$2,289.00	555170	11 CHEROKEE COUNTY CONSERVATION DISTRICT
21298	19801	3000001	6/27/2008	\$2,560.63	555170	5 SHAWNEE CONSERVATION DISTRICT
21298	19801	3000001	6/27/2008	\$2,777.26	555170	2 SHAWNEE CONSERVATION DISTRICT
21299	19801	3000001	6/27/2008	\$44.91	555170	71 MCINTOSH COUNTY CONSERVATION DISTRICT
21299	19801	3000001	6/27/2008	\$125.00	555170	92 MCINTOSH COUNTY CONSERVATION DISTRICT
21299	19801	3000001	6/27/2008	\$1,430.82	555170	2 MCINTOSH COUNTY CONSERVATION DISTRICT
21300	19801	3000001	6/27/2008	\$1,143.24	555170	94 HUGHES COUNTY CONSERVATION DIST
21370	19801	3000001	7/1/2008	\$164.00	555170	72 KIAMICHI CONSERVATION DISTRICT
21370	19801	3000001	7/1/2008	\$185.96	555170	79 KIAMICHI CONSERVATION DISTRICT
21370	19801	3000001	7/1/2008	\$806.16	555170	84 KIAMICHI CONSERVATION DISTRICT
21370	19801	3000001	7/1/2008	\$904.99	555170	74 KIAMICHI CONSERVATION DISTRICT
21371	19801	3000001	7/1/2008	\$250.00	555170	92 GRADY COUNTY CONSERVATION DIST
21371	19801	3000001	7/1/2008	\$2,380.15	555170	7 GRADY COUNTY CONSERVATION DIST
21371	19801	3000001	7/1/2008	\$2,426.37	555170	11 GRADY COUNTY CONSERVATION DIST
21371	19801	3000001	7/1/2008	\$3,217.31	555170	3 GRADY COUNTY CONSERVATION DIST
21372	19801	3000001	7/1/2008	\$2,272.18	555170	1 CIMARRON VALLEY CONSERVATION DISTRICT
21372	19801	3000001	7/1/2008	\$3,016.41	555170	5 CIMARRON VALLEY CONSERVATION DISTRICT
21399	40000	3000001	7/2/2008	\$290.28	555170	88 PAYNE COUNTY CONSERVATION DISTRICT
21400	19801	3000001	7/2/2008	\$350.00	555170	92 CLEVELAND COUNTY CONSERVATION DISTRICT
21400	19801	3000001	7/2/2008	\$2,989.84	555170	2 CLEVELAND COUNTY CONSERVATION DISTRICT
21402	19801	3000001	7/3/2008	\$350.00	555170	92 SEQUOYAH COUNTY CONSERVATION DISTRICT
21402	19801	3000001	7/3/2008	\$2,713.45	555170	2 SEQUOYAH COUNTY CONSERVATION DISTRICT
21402	19801	3000001	7/3/2008	\$2,986.12	555170	9 SEQUOYAH COUNTY CONSERVATION DISTRICT
21403	19801	3000001	7/3/2008	\$1,125.00	555170	92 PAYNE COUNTY CONSERVATION DISTRICT
21403	19801	3000001	7/3/2008	\$2,273.95	555170	5 PAYNE COUNTY CONSERVATION DISTRICT
21403	19801	3000001	7/3/2008	\$3,122.78	555170	2 PAYNE COUNTY CONSERVATION DISTRICT
21404	19801	3000001	7/3/2008	\$1,264.53	555170	12 NORTH CADDO CONSERVATION DISTRICT
21404	19801	3000001	7/3/2008	\$1,954.46	555170	1 NORTH CADDO CONSERVATION DISTRICT

**OKLAHOMA CONSERVATION COMMISSION
CLAIMS REGISTER BY PROGRAM
FOR THE PERIOD OF JUNE 12, 2008 THRU JULY 22, 2008**

Voucher	Fund Class	Department	Date	Amount	Account	Payee
21405	19801	3000001	7/3/2008	\$39.00	555170 82	MOUNTAIN VIEW CONSERVATION DISTRICT
21405	19801	3000001	7/3/2008	\$42.00	555170 71	MOUNTAIN VIEW CONSERVATION DISTRICT
21405	19801	3000001	7/3/2008	\$47.45	555170 71	MOUNTAIN VIEW CONSERVATION DISTRICT
21405	19801	3000001	7/3/2008	\$64.14	555170 81	MOUNTAIN VIEW CONSERVATION DISTRICT
21405	19801	3000001	7/3/2008	\$192.40	555170 80	MOUNTAIN VIEW CONSERVATION DISTRICT
21405	19801	3000001	7/3/2008	\$300.00	555170 92	MOUNTAIN VIEW CONSERVATION DISTRICT
21405	19801	3000001	7/3/2008	\$2,898.68	555170 11	MOUNTAIN VIEW CONSERVATION DISTRICT
21405	19801	3000001	7/3/2008	\$2,907.48	555170 2	MOUNTAIN VIEW CONSERVATION DISTRICT
21406	19801	3000001	7/3/2008	\$8.17	555170 72	ATOKA COUNTY CONSERVATION DISTRICT
21406	19801	3000001	7/3/2008	\$26.00	555170 20	ATOKA COUNTY CONSERVATION DISTRICT
21406	19801	3000001	7/3/2008	\$36.50	555170 71	ATOKA COUNTY CONSERVATION DISTRICT
21406	19801	3000001	7/3/2008	\$48.39	555170 36	ATOKA COUNTY CONSERVATION DISTRICT
21406	19801	3000001	7/3/2008	\$77.00	555170 26	ATOKA COUNTY CONSERVATION DISTRICT
21406	19801	3000001	7/3/2008	\$275.00	555170 92	ATOKA COUNTY CONSERVATION DISTRICT
21406	19801	3000001	7/3/2008	\$2,611.83	555170 2	ATOKA COUNTY CONSERVATION DISTRICT
21406	19801	3000001	7/3/2008	\$2,705.77	555170 7	ATOKA COUNTY CONSERVATION DISTRICT
21407	19801	3000001	7/3/2008	\$52.77	555170 71	CREEK COUNTY CONSERVATION DISTRICT
21407	19801	3000001	7/3/2008	\$122.79	555170 79	CREEK COUNTY CONSERVATION DISTRICT
21407	19801	3000001	7/3/2008	\$350.00	555170 92	CREEK COUNTY CONSERVATION DISTRICT
21407	19801	3000001	7/3/2008	\$363.45	555170 20	CREEK COUNTY CONSERVATION DISTRICT
21407	19801	3000001	7/3/2008	\$1,862.35	555170 9	CREEK COUNTY CONSERVATION DISTRICT
21407	19801	3000001	7/3/2008	\$2,697.95	555170 2	CREEK COUNTY CONSERVATION DISTRICT
21408	19801	3000001	7/3/2008	\$22.26	555170 20	BRYAN CONSERVATION DISTRICT
21408	19801	3000001	7/3/2008	\$350.00	555170 92	BRYAN CONSERVATION DISTRICT
21408	19801	3000001	7/3/2008	\$2,261.51	555170 9	BRYAN CONSERVATION DISTRICT
21408	19801	3000001	7/3/2008	\$2,380.69	555170 1	BRYAN CONSERVATION DISTRICT
21416	19801	3000001	7/7/2008	\$99.99	555170 69	SEMINOLE COUNTY CONSERVATION DISTRICT
21416	19801	3000001	7/7/2008	\$375.00	555170 92	SEMINOLE COUNTY CONSERVATION DISTRICT
21416	19801	3000001	7/7/2008	\$2,629.52	555170 11	SEMINOLE COUNTY CONSERVATION DISTRICT
21416	19801	3000001	7/7/2008	\$2,871.03	555170 3	SEMINOLE COUNTY CONSERVATION DISTRICT
21417	19801	3000001	7/7/2008	\$300.00	555170 92	MURRAY COUNTY CONSERVATION DISTRICT
21417	40000	3000001	7/7/2008	\$2,122.85	555170 7	MURRAY COUNTY CONSERVATION DISTRICT
21417	19801	3000001	7/7/2008	\$2,564.61	555170 2	MURRAY COUNTY CONSERVATION DISTRICT
21418	19801	3000001	7/7/2008	\$113.49	555170 79	WAGONER COUNTY CONSERVATION DIST NO 22
21418	19801	3000001	7/7/2008	\$126.00	555170 72	WAGONER COUNTY CONSERVATION DIST NO 22
21418	19801	3000001	7/7/2008	\$277.80	555170 83	WAGONER COUNTY CONSERVATION DIST NO 22
21418	19801	3000001	7/7/2008	\$375.00	555170 92	WAGONER COUNTY CONSERVATION DIST NO 22
21418	19801	3000001	7/7/2008	\$576.69	555170 71	WAGONER COUNTY CONSERVATION DIST NO 22
21418	19801	3000001	7/7/2008	\$2,251.92	555170 9	WAGONER COUNTY CONSERVATION DIST NO 22
21418	19801	3000001	7/7/2008	\$3,275.78	555170 3	WAGONER COUNTY CONSERVATION DIST NO 22
21419	19801	3000001	7/7/2008	\$2,667.99	555170 5	KINGFISHER COUNTY CONSERVATION DISTRICT
21419	19801	3000001	7/7/2008	\$2,967.77	555170 2	KINGFISHER COUNTY CONSERVATION DISTRICT
21422	19801	3000001	7/7/2008	\$46.27	555170 20	JACKSON COUNTY CONSERVATION DIST
21422	19801	3000001	7/7/2008	\$78.02	555170 71	JACKSON COUNTY CONSERVATION DIST
21422	19801	3000001	7/7/2008	\$673.89	555170 94	JACKSON COUNTY CONSERVATION DIST
21422	19801	3000001	7/7/2008	\$2,329.79	555170 2	JACKSON COUNTY CONSERVATION DIST
21422	19801	3000001	7/7/2008	\$3,344.20	555170 5	JACKSON COUNTY CONSERVATION DIST
21424	19801	3000001	7/7/2008	\$325.00	555170 92	MAJOR COUNTY CONSERVATION DISTRICT
21424	19801	3000001	7/7/2008	\$2,837.52	555170 2	MAJOR COUNTY CONSERVATION DISTRICT
21424	19801	3000001	7/7/2008	\$2,949.63	555170 9	MAJOR COUNTY CONSERVATION DISTRICT
21426	19801	3000001	7/7/2008	\$1,995.49	555170 1	TULSA COUNTY CONSERVATION DISTRICT
21426	19801	3000001	7/7/2008	\$2,207.36	555170 11	TULSA COUNTY CONSERVATION DISTRICT
21426	19801	3000001	7/7/2008	\$2,600.46	555170 5	TULSA COUNTY CONSERVATION DISTRICT
21427	19801	3000001	7/7/2008	\$46.40	555170 72	COMANCHE COUNTY CONSERVATION DISTRICT
21427	19801	3000001	7/7/2008	\$124.86	555170 26	COMANCHE COUNTY CONSERVATION DISTRICT
21427	19801	3000001	7/7/2008	\$204.53	555170 24	COMANCHE COUNTY CONSERVATION DISTRICT
21427	19801	3000001	7/7/2008	\$1,345.63	555170 94	COMANCHE COUNTY CONSERVATION DISTRICT
21427	19801	3000001	7/7/2008	\$2,483.41	555170 1	COMANCHE COUNTY CONSERVATION DISTRICT

**OKLAHOMA CONSERVATION COMMISSION
CLAIMS REGISTER BY PROGRAM
FOR THE PERIOD OF JUNE 12, 2008 THRU JULY 22, 2008**

Voucher	Fund Class	Department	Date	Amount	Account	Payee
21427	19801	3000001	7/7/2008	\$2,812.84	555170	5 COMANCHE COUNTY CONSERVATION DISTRICT
21428	19801	3000001	7/7/2008	\$41.00	555170	72 EAST CANADIAN COUNTY CONSERVATION DISTRICT
21428	19801	3000001	7/7/2008	\$100.00	555170	63 EAST CANADIAN COUNTY CONSERVATION DISTRICT
21428	19801	3000001	7/7/2008	\$100.00	555170	67 EAST CANADIAN COUNTY CONSERVATION DISTRICT
21428	19801	3000001	7/7/2008	\$219.20	555170	69 EAST CANADIAN COUNTY CONSERVATION DISTRICT
21428	19801	3000001	7/7/2008	\$275.00	555170	92 EAST CANADIAN COUNTY CONSERVATION DISTRICT
21428	19801	3000001	7/7/2008	\$590.85	555170	20 EAST CANADIAN COUNTY CONSERVATION DISTRICT
21428	19801	3000001	7/7/2008	\$4,795.56	555170	2 EAST CANADIAN COUNTY CONSERVATION DISTRICT
21429	19801	3000001	7/7/2008	\$350.00	555170	92 TILLMAN COUNTY CONSERVATION DISTRICT
21429	19801	3000001	7/7/2008	\$2,498.80	555170	2 TILLMAN COUNTY CONSERVATION DISTRICT
21429	19801	3000001	7/7/2008	\$2,512.75	555170	9 TILLMAN COUNTY CONSERVATION DISTRICT
21430	19801	3000001	7/7/2008	\$150.00	533110	92 ROGERS COUNTY CONSERVATION DISTRICT
21430	19801	3000001	7/7/2008	\$269.38	555170	12 ROGERS COUNTY CONSERVATION DISTRICT
21430	19801	3000001	7/7/2008	\$2,679.12	555170	11 ROGERS COUNTY CONSERVATION DISTRICT
21430	19801	3000001	7/7/2008	\$2,716.43	555170	11 ROGERS COUNTY CONSERVATION DISTRICT
21430	19801	3000001	7/7/2008	\$2,720.50	555170	2 ROGERS COUNTY CONSERVATION DISTRICT
21430	19801	3000001	7/7/2008	\$3,891.71	555170	11 ROGERS COUNTY CONSERVATION DISTRICT
21430	19801	3000001	7/7/2008	\$4,172.22	555170	5 ROGERS COUNTY CONSERVATION DISTRICT
21454	19801	3000003	7/7/2008	\$270.11	522110	OKLAHOMA TURNPIKE AUTHORITY
21455	19801	3000003	7/7/2008	\$1,500.00	531190	ROGERS COUNTY CONSERVATION FOUNDATION
21456	19801	3000003	7/8/2008	\$4,065.22	532140	DEPARTMENT OF CENTRAL SERVICES
21457	19801	3000001	7/8/2008	\$350.00	555170	92 DEWEY COUNTY CONSERVATION DISTRICT
21457	19801	3000001	7/8/2008	\$2,307.98	555170	5 DEWEY COUNTY CONSERVATION DISTRICT
21457	19801	3000001	7/8/2008	\$2,343.66	555170	2 DEWEY COUNTY CONSERVATION DISTRICT
21458	19801	3000001	7/8/2008	\$2,495.41	555170	2 JEFFERSON COUNTY CONSERVATION DISTRICT
21459	19801	3000001	7/8/2008	\$350.00	555170	92 KONAWA CONSERVATION DISTRICT
21459	19801	3000001	7/8/2008	\$2,242.97	555170	9 KONAWA CONSERVATION DISTRICT
21459	19801	3000001	7/8/2008	\$2,589.24	555170	2 KONAWA CONSERVATION DISTRICT
21460	19801	3000001	7/8/2008	\$350.00	555170	92 WEST CADDO CONSERVATION DISTRICT
21460	19801	3000001	7/8/2008	\$2,716.40	555170	5 WEST CADDO CONSERVATION DISTRICT
21460	19801	3000001	7/8/2008	\$2,832.44	555170	2 WEST CADDO CONSERVATION DISTRICT
21461	19801	3000001	7/8/2008	\$302.74	555170	46 PAWNEE COUNTY CONSERVATION DISTRICT
21461	19801	3000001	7/8/2008	\$325.00	555170	92 PAWNEE COUNTY CONSERVATION DISTRICT
21461	19801	3000001	7/8/2008	\$1,242.50	555170	9 PAWNEE COUNTY CONSERVATION DISTRICT
21461	19801	3000001	7/8/2008	\$2,342.38	555170	1 PAWNEE COUNTY CONSERVATION DISTRICT
21500	19801	3000001	7/9/2008	\$100.00	555170	62 CRAIG COUNTY CONSERVATION DISTRICT
21500	19801	3000001	7/9/2008	\$190.00	555170	68 CRAIG COUNTY CONSERVATION DISTRICT
21500	19801	3000001	7/9/2008	\$261.58	555170	79 CRAIG COUNTY CONSERVATION DISTRICT
21500	19801	3000001	7/9/2008	\$303.07	555170	24 CRAIG COUNTY CONSERVATION DISTRICT
21500	19801	3000001	7/9/2008	\$588.50	555170	20 CRAIG COUNTY CONSERVATION DISTRICT
21500	19801	3000001	7/9/2008	\$856.85	555170	72 CRAIG COUNTY CONSERVATION DISTRICT
21500	19801	3000001	7/9/2008	\$2,282.50	555170	7 CRAIG COUNTY CONSERVATION DISTRICT
21500	19801	3000001	7/9/2008	\$2,871.49	555170	3 CRAIG COUNTY CONSERVATION DISTRICT
21505	19801	3000001	7/9/2008	\$375.00	555170	92 GARVIN CONSERVATION DISTRICT
21506	19801	3000001	7/9/2008	\$2,311.49	555170	1 CANEY VALLEY CONSERVATION DISTRICT
21506	19801	3000001	7/9/2008	\$2,469.56	555170	5 CANEY VALLEY CONSERVATION DISTRICT
21508	19801	3000001	7/10/2008	\$47.82	555170	79 ARBUCKLE CONSERVATION DISTRICT
21508	19801	3000001	7/10/2008	\$67.85	555170	71 ARBUCKLE CONSERVATION DISTRICT
21508	19801	3000001	7/10/2008	\$100.00	555170	67 ARBUCKLE CONSERVATION DISTRICT
21508	19801	3000001	7/10/2008	\$250.00	555170	92 ARBUCKLE CONSERVATION DISTRICT
21508	19801	3000001	7/10/2008	\$274.20	555170	72 ARBUCKLE CONSERVATION DISTRICT
21508	19801	3000001	7/10/2008	\$358.68	555170	20 ARBUCKLE CONSERVATION DISTRICT
21508	19801	3000001	7/10/2008	\$3,286.95	555170	3 ARBUCKLE CONSERVATION DISTRICT
21509	19801	3000001	7/10/2008	\$915.03	555170	94 LEFLORE COUNTY CONSERVATION DISTRICT
21510	19801	3000001	7/10/2008	\$283.71	555170	7 LEFLORE COUNTY CONSERVATION DISTRICT
21510	19801	3000001	7/10/2008	\$325.00	555170	92 LEFLORE COUNTY CONSERVATION DISTRICT
21510	19801	3000001	7/10/2008	\$1,979.38	555170	5 LEFLORE COUNTY CONSERVATION DISTRICT
21510	40000	3000001	7/10/2008	\$1,979.39	555170	5 LEFLORE COUNTY CONSERVATION DISTRICT

**OKLAHOMA CONSERVATION COMMISSION
CLAIMS REGISTER BY PROGRAM
FOR THE PERIOD OF JUNE 12, 2008 THRU JULY 22, 2008**

Voucher	Fund Class	Department	Date	Amount	Account	Payee
21510	19801	3000001	7/10/2008	\$2,390.48	555170	1 LEFLORE COUNTY CONSERVATION DISTRICT
21511	19801	3000001	7/10/2008	\$75.00	555170	92 TEXAS COUNTY CONSERVATION DISTRICT
21511	19801	3000001	7/10/2008	\$76.59	555170	30 TEXAS COUNTY CONSERVATION DISTRICT
21511	19801	3000001	7/10/2008	\$195.61	555170	71 TEXAS COUNTY CONSERVATION DISTRICT
21511	19801	3000001	7/10/2008	\$1,814.12	555170	9 TEXAS COUNTY CONSERVATION DISTRICT
21511	19801	3000001	7/10/2008	\$2,303.47	555170	1 TEXAS COUNTY CONSERVATION DISTRICT
21512	19801	3000001	7/10/2008	\$300.00	555170	92 NORTH FORK OF RED RIVER CONSERVATION
21512	19801	3000001	7/10/2008	\$387.78	555170	80 NORTH FORK OF RED RIVER CONSERVATION
21512	19801	3000001	7/10/2008	\$1,532.46	555170	26 NORTH FORK OF RED RIVER CONSERVATION
21512	19801	3000001	7/10/2008	\$2,415.82	555170	1 NORTH FORK OF RED RIVER CONSERVATION
21512	19801	3000001	7/10/2008	\$2,596.20	555170	5 NORTH FORK OF RED RIVER CONSERVATION
21519	19801	3000001	7/10/2008	\$5.46	555170	71 MUSKOGEE COUNTY CONSERVATION DISTRICT
21519	19801	3000001	7/10/2008	\$62.62	555170	69 MUSKOGEE COUNTY CONSERVATION DISTRICT
21519	19801	3000001	7/10/2008	\$1,824.91	555170	9 MUSKOGEE COUNTY CONSERVATION DISTRICT
21519	19801	3000001	7/10/2008	\$2,111.61	555170	1 MUSKOGEE COUNTY CONSERVATION DISTRICT
21520	19801	3000001	7/10/2008	\$34.04	555170	80 HARMON COUNTY CONSERVATION DIST
21520	19801	3000001	7/10/2008	\$42.00	555170	72 HARMON COUNTY CONSERVATION DIST
21520	19801	3000001	7/10/2008	\$120.74	555170	71 HARMON COUNTY CONSERVATION DIST
21520	19801	3000001	7/10/2008	\$126.58	555170	79 HARMON COUNTY CONSERVATION DIST
21520	19801	3000001	7/10/2008	\$300.00	555170	92 HARMON COUNTY CONSERVATION DIST
21520	19801	3000001	7/10/2008	\$350.13	555170	20 HARMON COUNTY CONSERVATION DIST
21520	19801	3000001	7/10/2008	\$642.94	555170	26 HARMON COUNTY CONSERVATION DIST
21520	19801	3000001	7/10/2008	\$2,292.96	555170	1 HARMON COUNTY CONSERVATION DIST
21520	19801	3000001	7/10/2008	\$2,548.72	555170	5 HARMON COUNTY CONSERVATION DIST
21521	19801	3000001	7/10/2008	\$57.28	555170	71 MAYES COUNTY CONSERVATION DISTRICT
21521	19801	3000001	7/10/2008	\$210.00	555170	72 MAYES COUNTY CONSERVATION DISTRICT
21521	19801	3000001	7/10/2008	\$225.00	555170	92 MAYES COUNTY CONSERVATION DISTRICT
21521	19801	3000001	7/10/2008	\$3,182.85	555170	2 MAYES COUNTY CONSERVATION DISTRICT
21522	19801	3000001	7/10/2008	\$43.75	555170	NOWATA COUNTY CONSERVATION DISTRICT
21522	19801	3000001	7/10/2008	\$56.68	555170	NOWATA COUNTY CONSERVATION DISTRICT
21522	19801	3000001	7/10/2008	\$325.00	555170	92 NOWATA COUNTY CONSERVATION DISTRICT
21522	19801	3000001	7/10/2008	\$2,539.26	555170	9 NOWATA COUNTY CONSERVATION DISTRICT
21522	19801	3000001	7/10/2008	\$2,987.23	555170	5 NOWATA COUNTY CONSERVATION DISTRICT
21523	19801	3000001	7/10/2008	\$25.00	555170	70 OSAGE COUNTY CONSERVATION DISTRICT
21523	19801	3000001	7/10/2008	\$109.71	555170	71 OSAGE COUNTY CONSERVATION DISTRICT
21523	19801	3000001	7/10/2008	\$275.00	555170	92 OSAGE COUNTY CONSERVATION DISTRICT
21523	19801	3000001	7/10/2008	\$2,475.22	555170	5 OSAGE COUNTY CONSERVATION DISTRICT
21523	19801	3000001	7/10/2008	\$2,815.33	555170	2 OSAGE COUNTY CONSERVATION DISTRICT
21525	19801	3000001	7/10/2008	\$2,301.16	555170	7 UPPER WASHITA CONSERVATION DISTRICT
21525	19801	3000001	7/10/2008	\$3,147.57	555170	5 UPPER WASHITA CONSERVATION DISTRICT
21526	19801	3000001	7/10/2008	\$2,012.94	555170	9 TALIHINA CONSERVATION DISTRICT
21526	19801	3000001	7/10/2008	\$3,702.48	555170	5 TALIHINA CONSERVATION DISTRICT
21527	19801	3000001	7/10/2008	\$61.41	555170	84 WOODS COUNTY CONSERVATION DISTRICT
21527	19801	3000001	7/10/2008	\$250.00	555170	92 WOODS COUNTY CONSERVATION DISTRICT
21527	19801	3000001	7/10/2008	\$1,664.11	555170	9 WOODS COUNTY CONSERVATION DISTRICT
21527	19801	3000001	7/10/2008	\$2,112.48	555170	1 WOODS COUNTY CONSERVATION DISTRICT
21528	19801	3000001	7/10/2008	\$375.00	555170	92 LINCOLN COUNTY CONSERVATION DISTRICT
21528	19801	3000001	7/10/2008	\$2,780.16	555170	2 LINCOLN COUNTY CONSERVATION DISTRICT
21529	19801	3000001	7/10/2008	\$396.16	555170	94 SOUTH CADDO CONS DISTRICT
21529	19801	3000001	7/10/2008	\$571.01	555170	9 SOUTH CADDO CONS DISTRICT
21529	19801	3000001	7/10/2008	\$698.48	555170	5 SOUTH CADDO CONS DISTRICT
21529	19801	3000001	7/10/2008	\$2,731.61	555170	2 SOUTH CADDO CONS DISTRICT
21529	19801	3000001	7/10/2008	\$3,859.90	555170	95 SOUTH CADDO CONS DISTRICT
21569	19801	3000001	7/14/2008	\$325.00	555170	92 CENTRAL N. CANADIAN RIVER CONSERVATION
21570	19801	3000001	7/14/2008	\$11.80	555170	71 BLAINE COUNTY CONSERVATION DIS
21570	19801	3000001	7/14/2008	\$190.11	555170	1 BLAINE COUNTY CONSERVATION DIS
21570	19801	3000001	7/14/2008	\$325.00	555170	92 BLAINE COUNTY CONSERVATION DIS
21570	19801	3000001	7/14/2008	\$693.27	555170	12 BLAINE COUNTY CONSERVATION DIS

**OKLAHOMA CONSERVATION COMMISSION
CLAIMS REGISTER BY PROGRAM
FOR THE PERIOD OF JUNE 12, 2008 THRU JULY 22, 2008**

Voucher	Fund Class	Department	Date	Amount	Account	Payee
21570	19801	3000001	7/14/2008	\$2,204.17	555170	9 BLAINE COUNTY CONSERVATION DIS
21571	19801	3000001	7/14/2008	\$2,310.14	555170	11 DEER CREEK CONSERVATION DISTRICT
21571	19801	3000001	7/14/2008	\$2,368.30	555170	94 DEER CREEK CONSERVATION DISTRICT
21571	19801	3000001	7/14/2008	\$2,642.34	555170	5 DEER CREEK CONSERVATION DISTRICT
21572	19801	3000001	7/14/2008	\$375.00	555170	92 HASKELL COUNTY CONSERVATION DISTRICT
21572	19801	3000001	7/14/2008	\$2,309.90	555170	7 HASKELL COUNTY CONSERVATION DISTRICT
21572	19801	3000001	7/14/2008	\$2,572.90	555170	2 HASKELL COUNTY CONSERVATION DISTRICT
21573	19801	3000001	7/14/2008	\$48.15	555170	71 HARPER COUNTY CONSERVATION DISTRICT
21573	19801	3000001	7/14/2008	\$307.32	555170	24 HARPER COUNTY CONSERVATION DISTRICT
21573	19801	3000001	7/14/2008	\$375.00	555170	92 HARPER COUNTY CONSERVATION DISTRICT
21573	19801	3000001	7/14/2008	\$2,141.70	555170	5 HARPER COUNTY CONSERVATION DISTRICT
21573	19801	3000001	7/14/2008	\$2,704.12	555170	2 HARPER COUNTY CONSERVATION DISTRICT
21574	19801	3000001	7/14/2008	\$18.95	555170	83 JOHNSTON COUNTY CONSERVATION DIST
21574	19801	3000001	7/14/2008	\$81.18	555170	72 JOHNSTON COUNTY CONSERVATION DIST
21574	19801	3000001	7/14/2008	\$94.72	555170	23 JOHNSTON COUNTY CONSERVATION DIST
21574	19801	3000001	7/14/2008	\$275.00	555170	92 JOHNSTON COUNTY CONSERVATION DIST
21574	19801	3000001	7/14/2008	\$2,746.13	555170	2 JOHNSTON COUNTY CONSERVATION DIST
21574	19801	3000001	7/14/2008	\$2,951.56	555170	5 JOHNSTON COUNTY CONSERVATION DIST
21575	19801	3000001	7/14/2008	\$2,386.57	555170	7 KAY COUNTY CONSERVATION DISTRICT
21575	19801	3000001	7/14/2008	\$2,696.93	555170	5 KAY COUNTY CONSERVATION DISTRICT
21575	19801	3000001	7/14/2008	\$2,962.59	555170	2 KAY COUNTY CONSERVATION DISTRICT
21576	19801	3000001	7/14/2008	\$101.64	555170	72 LATIMER COUNTY CONSERVATION DISTRICT
21576	19801	3000001	7/14/2008	\$1,262.38	555170	9 LATIMER COUNTY CONSERVATION DISTRICT
21576	40000	3000001	7/14/2008	\$3,085.87	555170	11 LATIMER COUNTY CONSERVATION DISTRICT
21577	19801	3000001	7/14/2008	\$64.76	555170	71 LOGAN COUNTY CONSERVATION DISTRICT
21577	19801	3000001	7/14/2008	\$71.45	555170	79 LOGAN COUNTY CONSERVATION DISTRICT
21577	19801	3000001	7/14/2008	\$100.00	555170	82 LOGAN COUNTY CONSERVATION DISTRICT
21577	19801	3000001	7/14/2008	\$275.00	555170	92 LOGAN COUNTY CONSERVATION DISTRICT
21577	19801	3000001	7/14/2008	\$1,949.04	555170	9 LOGAN COUNTY CONSERVATION DISTRICT
21577	19801	3000001	7/14/2008	\$2,895.44	555170	5 LOGAN COUNTY CONSERVATION DISTRICT
21578	19801	3000001	7/14/2008	\$13.50	555170	82 MCCLAIN COUNTY CONSERVATION DISTRICT
21578	19801	3000001	7/14/2008	\$27.00	555170	67 MCCLAIN COUNTY CONSERVATION DISTRICT
21578	19801	3000001	7/14/2008	\$107.50	555170	79 MCCLAIN COUNTY CONSERVATION DISTRICT
21578	19801	3000001	7/14/2008	\$109.45	555170	79 MCCLAIN COUNTY CONSERVATION DISTRICT
21578	19801	3000001	7/14/2008	\$350.00	555170	92 MCCLAIN COUNTY CONSERVATION DISTRICT
21578	19801	3000001	7/14/2008	\$1,742.72	555170	7 MCCLAIN COUNTY CONSERVATION DISTRICT
21578	19801	3000001	7/14/2008	\$2,750.43	555170	2 MCCLAIN COUNTY CONSERVATION DISTRICT
21579	19801	3000001	7/14/2008	\$250.00	555170	92 PUSHMATAHA CONSERVATION DISTRICT #44
21579	19801	3000001	7/14/2008	\$2,203.13	555170	9 PUSHMATAHA CONSERVATION DISTRICT #44
21579	19801	3000001	7/14/2008	\$2,546.64	555170	2 PUSHMATAHA CONSERVATION DISTRICT #44
21581	19801	3000001	7/16/2008	\$15.54	555170	71 PONTOTOC COUNTY C D
21581	19801	3000001	7/16/2008	\$40.40	555170	69 PONTOTOC COUNTY C D
21581	19801	3000001	7/16/2008	\$53.10	555170	72 PONTOTOC COUNTY C D
21581	19801	3000001	7/16/2008	\$114.48	555170	20 PONTOTOC COUNTY C D
21581	19801	3000001	7/16/2008	\$300.00	555170	92 PONTOTOC COUNTY C D
21581	19801	3000001	7/16/2008	\$2,112.31	555170	2 PONTOTOC COUNTY C D
21582	19801	3000001	7/15/2008	\$673.89	555170	94 LITTLE RIVER CONSERVATION DISTRICT
21589	19801	3000001	7/16/2008	\$1,873.29	555170	7 KIOWA COUNTY CONSERVATION DIST #76
21589	19801	3000001	7/16/2008	\$2,376.14	555170	2 KIOWA COUNTY CONSERVATION DIST #76
21590	19801	3000001	7/16/2008	\$250.00	555170	92 COTTON COUNTY CONSERVATION DISTRICT
21590	19801	3000001	7/16/2008	\$2,907.23	555170	2 COTTON COUNTY CONSERVATION DISTRICT
21590	19801	3000001	7/16/2008	\$3,050.90	555170	5 COTTON COUNTY CONSERVATION DISTRICT
21591	19801	3000001	7/16/2008	\$16.26	555170	79 CHECOTAH CONSERVATION DISTRICT #20
21591	19801	3000001	7/16/2008	\$57.55	555170	71 CHECOTAH CONSERVATION DISTRICT #20
21591	19801	3000001	7/16/2008	\$1,298.05	555170	2 CHECOTAH CONSERVATION DISTRICT #20
21592	19801	3000001	7/16/2008	\$34.13	555170	71 ADAIR COUNTY CONSERVATION DISTRICT #67
21592	19801	3000001	7/16/2008	\$275.00	555170	92 ADAIR COUNTY CONSERVATION DISTRICT #67
21592	19801	3000001	7/16/2008	\$987.36	555170	26 ADAIR COUNTY CONSERVATION DISTRICT #67

**OKLAHOMA CONSERVATION COMMISSION
CLAIMS REGISTER BY PROGRAM
FOR THE PERIOD OF JUNE 12, 2008 THRU JULY 22, 2008**

Voucher	Fund Class	Department	Date	Amount	Account	Payee
21592	19801	3000001	7/16/2008	\$3,063.93	555170	9 ADAIR COUNTY CONSERVATION DISTRICT #67
21592	19801	3000001	7/16/2008	\$3,105.36	555170	3 ADAIR COUNTY CONSERVATION DISTRICT #67
21593	19801	3000001	7/16/2008	\$26.51	555170	82 MOUNTAIN VIEW CONSERVATION DISTRICT
21593	19801	3000001	7/16/2008	\$76.99	555170	79 MOUNTAIN VIEW CONSERVATION DISTRICT
21594	19801	3000001	7/16/2008	\$2,235.90	555170	1 GREER COUNTY CONSERVATION DIST
21594	19801	3000001	7/16/2008	\$2,514.60	555170	5 GREER COUNTY CONSERVATION DIST
21595	19801	3000001	7/16/2008	\$100.00	555170	71 MARSHALL COUNTY CONSERVATION DISTRICT
21595	19801	3000001	7/16/2008	\$325.00	555170	92 MARSHALL COUNTY CONSERVATION DISTRICT
21595	19801	3000001	7/16/2008	\$2,118.60	555170	2 MARSHALL COUNTY CONSERVATION DISTRICT
21595	19801	3000001	7/16/2008	\$2,367.44	555170	9 MARSHALL COUNTY CONSERVATION DISTRICT
21596	19801	3000001	7/16/2008	\$16.23	555170	20 STEPHENS COUNTY CONSERVATION DISTRICT
21596	19801	3000001	7/16/2008	\$25.95	555170	83 STEPHENS COUNTY CONSERVATION DISTRICT
21596	19801	3000001	7/16/2008	\$112.54	555170	79 STEPHENS COUNTY CONSERVATION DISTRICT
21596	19801	3000001	7/16/2008	\$114.82	555170	62 STEPHENS COUNTY CONSERVATION DISTRICT
21596	19801	3000001	7/16/2008	\$180.18	555170	71 STEPHENS COUNTY CONSERVATION DISTRICT
21596	19801	3000001	7/16/2008	\$250.00	555170	92 STEPHENS COUNTY CONSERVATION DISTRICT
21596	19801	3000001	7/16/2008	\$2,812.57	555170	2 STEPHENS COUNTY CONSERVATION DISTRICT
21596	19801	3000001	7/16/2008	\$2,902.44	555170	5 STEPHENS COUNTY CONSERVATION DISTRICT
21597	19801	3000001	7/16/2008	\$30.81	555170	80 VALLIANT CONSERVATION DISTRICT
21597	19801	3000001	7/16/2008	\$49.78	555170	72 VALLIANT CONSERVATION DISTRICT
21597	19801	3000001	7/16/2008	\$78.33	555170	71 VALLIANT CONSERVATION DISTRICT
21597	19801	3000001	7/16/2008	\$275.00	555170	92 VALLIANT CONSERVATION DISTRICT
21597	19801	3000001	7/16/2008	\$2,416.12	555170	7 VALLIANT CONSERVATION DISTRICT
21597	19801	3000001	7/16/2008	\$2,789.68	555170	2 VALLIANT CONSERVATION DISTRICT
21598	19801	3000001	7/16/2008	\$32.67	555170	80 CUSTER COUNTY CONSERVATION DISTRICT
21598	19801	3000001	7/16/2008	\$43.18	555170	64 CUSTER COUNTY CONSERVATION DISTRICT
21598	19801	3000001	7/16/2008	\$44.99	555170	82 CUSTER COUNTY CONSERVATION DISTRICT
21598	19801	3000001	7/16/2008	\$85.37	555170	71 CUSTER COUNTY CONSERVATION DISTRICT
21598	19801	3000001	7/16/2008	\$2,327.39	555170	2 CUSTER COUNTY CONSERVATION DISTRICT
21598	19801	3000001	7/16/2008	\$2,516.88	555170	5 CUSTER COUNTY CONSERVATION DISTRICT
21599	19801	3000001	7/16/2008	\$250.00	555170	92 OKFUSKEE COUNTY CONSERVATION DISTRICT
21599	19801	3000001	7/16/2008	\$1,681.09	555170	9 OKFUSKEE COUNTY CONSERVATION DISTRICT
21599	19801	3000001	7/16/2008	\$2,696.52	555170	2 OKFUSKEE COUNTY CONSERVATION DISTRICT
21600	19801	3000001	7/16/2008	\$50.00	555170	86 BEAVER COUNTY CONSERVATION DISTRICT
21600	19801	3000001	7/16/2008	\$275.00	555170	92 BEAVER COUNTY CONSERVATION DISTRICT
21600	19801	3000001	7/16/2008	\$2,348.04	555170	9 BEAVER COUNTY CONSERVATION DISTRICT
21600	19801	3000001	7/16/2008	\$2,586.24	555170	3 BEAVER COUNTY CONSERVATION DISTRICT
21602	19901	3000003	7/16/2008	\$96,103.28	531310	DEPARTMENT OF CENTRAL SERVICES
21607	19801	3000001	7/17/2008	\$325.00	555170	92 CUSTER COUNTY CONSERVATION DISTRICT
21609	19801	3000003	7/17/2008	\$753.20	532140	SHARP ELECTRONICS CORPORATION
21610	19901	3000003	7/17/2008	\$215.20	532140	SHARP ELECTRONICS CORPORATION
21611	19901	3000003	7/17/2008	\$107.60	532140	SHARP ELECTRONICS CORPORATION
21612	19901	3000003	7/17/2008	\$215.20	532140	SHARP ELECTRONICS CORPORATION
21613	19901	3000003	7/17/2008	\$107.60	532140	SHARP ELECTRONICS CORPORATION
21614	19901	3000003	7/17/2008	\$53.80	532140	SHARP ELECTRONICS CORPORATION
21615	19901	3000003	7/17/2008	\$53.80	532140	SHARP ELECTRONICS CORPORATION
21616	19901	3000003	7/17/2008	\$322.80	532140	SHARP ELECTRONICS CORPORATION
21617	19901	3000003	7/17/2008	\$484.20	532140	SHARP ELECTRONICS CORPORATION
21618	19901	3000003	7/17/2008	\$226.21	532140	SHARP ELECTRONICS CORPORATION
21619	19901	3000003	7/17/2008	\$164.73	532140	SHARP ELECTRONICS CORPORATION
21620	19901	3000003	7/17/2008	\$161.40	532140	SHARP ELECTRONICS CORPORATION
21621	19901	3000003	7/17/2008	\$107.60	532140	SHARP ELECTRONICS CORPORATION
21622	19901	3000003	7/17/2008	\$53.80	532140	SHARP ELECTRONICS CORPORATION
21623	19901	3000003	7/17/2008	\$161.40	532140	SHARP ELECTRONICS CORPORATION
21624	19901	3000003	7/17/2008	\$322.80	532140	SHARP ELECTRONICS CORPORATION
21625	19901	3000003	7/17/2008	\$161.40	532140	SHARP ELECTRONICS CORPORATION
21626	19901	3000003	7/17/2008	\$161.40	532140	SHARP ELECTRONICS CORPORATION
21627	19901	3000003	7/17/2008	\$538.00	532140	SHARP ELECTRONICS CORPORATION

**OKLAHOMA CONSERVATION COMMISSION
CLAIMS REGISTER BY PROGRAM
FOR THE PERIOD OF JUNE 12, 2008 THRU JULY 22, 2008**

Voucher	Fund Class	Department	Date	Amount	Account	Payee
21628	19801	3000001	7/17/2008	\$295.70	555170 83	OTTAWA COUNTY CONSERVATION DISTRICT
21628	19801	3000001	7/17/2008	\$2,712.56	555170 2	OTTAWA COUNTY CONSERVATION DISTRICT
21629	19901	3000003	7/17/2008	\$139.50	532140	SHARP ELECTRONICS CORPORATION
21630	19801	3000001	7/17/2008	\$21.36	555170 69	LOVE COUNTY CONSERVATION DISTRICT
21630	19801	3000001	7/17/2008	\$36.67	555170 71	LOVE COUNTY CONSERVATION DISTRICT
21630	19801	3000001	7/17/2008	\$58.95	555170 20	LOVE COUNTY CONSERVATION DISTRICT
21631	19801	3000001	7/17/2008	\$375.00	555170 92	HUGHES COUNTY CONSERVATION DIST
21631	19801	3000001	7/17/2008	\$956.20	555170 12	HUGHES COUNTY CONSERVATION DIST
21632	19801	3000001	7/17/2008	\$75.00	555170 92	DELAWARE CO CONSERVATION DISTRICT
21632	19801	3000001	7/17/2008	\$153.28	555170 72	DELAWARE CO CONSERVATION DISTRICT
21632	19801	3000001	7/17/2008	\$1,454.46	555170 11	DELAWARE CO CONSERVATION DISTRICT
21632	19801	3000001	7/17/2008	\$2,350.81	555170 1	DELAWARE CO CONSERVATION DISTRICT
21633	19801	3000001	7/17/2008	\$61.04	555170 11	LITTLE RIVER CONSERVATION DISTRICT
21633	19801	3000001	7/17/2008	\$300.00	555170 92	LITTLE RIVER CONSERVATION DISTRICT
21633	19801	3000001	7/17/2008	\$2,329.79	555170 2	LITTLE RIVER CONSERVATION DISTRICT
21633	19801	3000001	7/17/2008	\$3,249.45	555170 5	LITTLE RIVER CONSERVATION DISTRICT
21634	19801	3000001	7/17/2008	\$350.00	555170 92	GRANT COUNTY CONSERVATION DIST
21634	19801	3000001	7/17/2008	\$2,362.78	555170 2	GRANT COUNTY CONSERVATION DIST
21634	19801	3000001	7/17/2008	\$3,049.26	555170 9	GRANT COUNTY CONSERVATION DIST
21636	19801	3000001	7/17/2008	\$15.48	555170 80	GARFIELD CO CONSERVATION DISTRICT
21636	19801	3000001	7/17/2008	\$47.36	555170 71	GARFIELD CO CONSERVATION DISTRICT
21636	19801	3000001	7/17/2008	\$274.42	555170 26	GARFIELD CO CONSERVATION DISTRICT
21636	19801	3000001	7/17/2008	\$2,452.12	555170 2	GARFIELD CO CONSERVATION DISTRICT
21636	19801	3000001	7/17/2008	\$2,491.04	555170 5	GARFIELD CO CONSERVATION DISTRICT
21637	19801	3000001	7/17/2008	\$2,179.47	555170 1	KIAMICHI CONSERVATION DISTRICT
21637	19801	3000001	7/17/2008	\$2,842.31	555170 5	KIAMICHI CONSERVATION DISTRICT
21638	19801	3000001	7/17/2008	\$350.00	555170 92	KIAMICHI CONSERVATION DISTRICT
21639	19801	3000001	7/17/2008	\$150.00	555170 92	SHAWNEE CONSERVATION DISTRICT
21639	19801	3000001	7/17/2008	\$2,560.63	555170 5	SHAWNEE CONSERVATION DISTRICT
21639	19801	3000001	7/17/2008	\$2,777.26	555170 2	SHAWNEE CONSERVATION DISTRICT
21640	19801	3000001	7/17/2008	\$2,301.16	555170 7	UPPER WASHITA CONSERVATION DISTRICT
21640	19801	3000001	7/17/2008	\$3,147.57	555170 5	UPPER WASHITA CONSERVATION DISTRICT
21641	19801	3000001	7/17/2008	\$1,614.75	555170 94	WASHITA COUNTY CONSERVATION DISTRICT
21641	19801	3000001	7/17/2008	\$1,981.56	555170 9	WASHITA COUNTY CONSERVATION DISTRICT
21641	19801	3000001	7/17/2008	\$2,688.93	555170 11	WASHITA COUNTY CONSERVATION DISTRICT
21641	19801	3000001	7/17/2008	\$2,969.57	555170 11	WASHITA COUNTY CONSERVATION DISTRICT
21654	19801	3000001	7/17/2008	\$175.00	555170 62	ALFALFA COUNTY CONSERVATION DIST
21654	19801	3000001	7/17/2008	\$500.00	555170 92	ALFALFA COUNTY CONSERVATION DIST
21654	19801	3000001	7/17/2008	\$2,459.85	555170 2	ALFALFA COUNTY CONSERVATION DIST
21655	19801	3000001	7/17/2008	\$350.00	555170 92	WASHITA COUNTY CONSERVATION DISTRICT
21658	19801	3000001	7/18/2008	\$350.00	555170 92	GARFIELD CO CONSERVATION DISTRICT
21659	19801	3000001	7/18/2008	\$43.24	555170 20	CHEROKEE COUNTY CONSERVATION DISTRICT
21659	19801	3000001	7/18/2008	\$49.23	555170 71	CHEROKEE COUNTY CONSERVATION DISTRICT
21659	19801	3000001	7/18/2008	\$75.56	555170 69	CHEROKEE COUNTY CONSERVATION DISTRICT
21659	19801	3000001	7/18/2008	\$2,289.00	555170 11	CHEROKEE COUNTY CONSERVATION DISTRICT
21660	19801	3000001	7/18/2008	\$73.48	555170 71	COAL COUNTY CONSERVATION DISTRICT #19
21660	19801	3000001	7/18/2008	\$238.23	555170 27	COAL COUNTY CONSERVATION DISTRICT #19
21660	19801	3000001	7/18/2008	\$325.00	555170 92	COAL COUNTY CONSERVATION DISTRICT #19
21660	19801	3000001	7/18/2008	\$379.85	555170 26	COAL COUNTY CONSERVATION DISTRICT #19
21660	19801	3000001	7/18/2008	\$2,104.93	555170 1	COAL COUNTY CONSERVATION DISTRICT #19
21660	19801	3000001	7/18/2008	\$2,377.83	555170 5	COAL COUNTY CONSERVATION DISTRICT #19
21661	19801	3000001	7/18/2008	\$100.00	555170 62	ARBUCKLE CONSERVATION DISTRICT
21662	19801	3000001	7/18/2008	\$1,979.58	555170 9	SOUTH CADDO CONS DISTRICT
21663	19901	3000001	7/18/2008	\$458.59	555170 94	LOVE COUNTY CONSERVATION DISTRICT
21663	19901	3000001	7/18/2008	\$2,381.40	555170 7	LOVE COUNTY CONSERVATION DISTRICT
21663	19901	3000001	7/18/2008	\$3,133.38	555170 5	LOVE COUNTY CONSERVATION DISTRICT
21664	19901	3000001	7/18/2008	\$38.97	555170 79	MCINTOSH COUNTY CONSERVATION DISTRICT
21664	19901	3000001	7/18/2008	\$45.24	555170 71	MCINTOSH COUNTY CONSERVATION DISTRICT

**OKLAHOMA CONSERVATION COMMISSION
CLAIMS REGISTER BY PROGRAM
FOR THE PERIOD OF JUNE 12, 2008 THRU JULY 22, 2008**

Voucher	Fund Class	Department	Date	Amount	Account	Payee
21664	19901	3000001	7/18/2008	\$106 00	555170 77	MCINTOSH COUNTY CONSERVATION DISTRICT
21664	19901	3000001	7/18/2008	\$1,430 82	555170 2	MCINTOSH COUNTY CONSERVATION DISTRICT
21665	19801	3000001	7/18/2008	\$300 00	555170 92	NORTH CADDO CONSERVATION DISTRICT
21666	19801	3000001	7/18/2008	\$325 00	555170 92	EAST WOODS COUNTY CONSERVATION DIST
21666	19801	3000001	7/18/2008	\$1,130 90	555170 11	EAST WOODS COUNTY CONSERVATION DIST
21666	40000	3000001	7/18/2008	\$1,130 90	555170 11	EAST WOODS COUNTY CONSERVATION DIST
21666	19801	3000001	7/18/2008	\$2,922 81	555170 3	EAST WOODS COUNTY CONSERVATION DIST
21667	19801	3000001	7/18/2008	\$300 00	555170 92	ELLIS COUNTY CONSERVATION DISTRICT
21667	19801	3000001	7/18/2008	\$2,018 65	555170 9	ELLIS COUNTY CONSERVATION DISTRICT
21667	19801	3000001	7/18/2008	\$2,406 65	555170 2	ELLIS COUNTY CONSERVATION DISTRICT
21668	19801	3000001	7/18/2008	\$87 28	555170 7	OKMULGEE COUNTY CONSERVATION DISTRICT
21668	19801	3000001	7/18/2008	\$375 00	555170 92	OKMULGEE COUNTY CONSERVATION DISTRICT
21668	19801	3000001	7/18/2008	\$2,147 73	555170 1	OKMULGEE COUNTY CONSERVATION DISTRICT
21668	19801	3000001	7/18/2008	\$2,173 36	555170 9	OKMULGEE COUNTY CONSERVATION DISTRICT
21679	40000	3000001	7/21/2008	\$1,470 40	555170 96	MOUNTAIN VIEW CONSERVATION DISTRICT
21705	19901	3000003	7/21/2008	\$53 80	532140	SHARP ELECTRONICS CORPORATION
21724	19901	3000001	7/22/2008	\$91 04	555170 96	GARVIN CONSERVATION DIST
21724	19901	3000001	7/22/2008	\$2,325 71	555170 11	GARVIN CONSERVATION DIST
21724	19901	3000001	7/22/2008	\$2,446 38	555170 2	GARVIN CONSERVATION DIST
21732	19801	3000001	7/22/2008	\$350 00	555170 92	CIMARRON COUNTY CONSERVATION DISTRICT
21732	19801	3000001	7/22/2008	\$1,488 31	555170 9	CIMARRON COUNTY CONSERVATION DISTRICT
21732	40000	3000001	7/22/2008	\$1,488 31	555170 9	CIMARRON COUNTY CONSERVATION DISTRICT
21732	19801	3000001	7/22/2008	\$2,720 51	555170 94	CIMARRON COUNTY CONSERVATION DISTRICT
21732	19801	3000001	7/22/2008	\$2,776 95	555170 3	CIMARRON COUNTY CONSERVATION DISTRICT
21740	19801	3000001	7/22/2008	\$91 00	555170 71	BRYAN CONSERVATION DISTRICT
21740	19801	3000001	7/22/2008	\$230 00	555170 27	BRYAN CONSERVATION DISTRICT
21741	19901	3000001	7/22/2008	\$2,093 62	555170 5	WOODWARD COUNTY CONSERVATION DISTRICT
21741	19901	3000001	7/22/2008	\$2,377 26	555170 1	WOODWARD COUNTY CONSERVATION DISTRICT
21742	19901	3000001	7/22/2008	\$2,419 79	555170 7	HUGHES COUNTY CONSERVATION DIST
21742	19901	3000001	7/22/2008	\$2,700 32	555170 2	HUGHES COUNTY CONSERVATION DIST
21743	19901	3000001	7/22/2008	\$1,992 75	555170 9	CENTRAL N CANADIAN RIVER CONSERVATION
21743	19901	3000001	7/22/2008	<u>\$2,764 90</u>	555170 3	CENTRAL N. CANADIAN RIVER CONSERVATION

\$787,124.22 Field Services

Education

21325	19801	3000004	7/1/2008	\$1,000 00	531190	ROGERS COUNTY CONSERVATION FOUNDATION
21409	19801	3000004	7/7/2008	<u>\$103.45</u>	536190	AUTHORITY ORDER-PCARD

\$1,103.45 Education

District Services

21083	19801	3000005	6/12/2008	\$97 50	521120	KNAUF LISA R
21083	19801	3000005	6/12/2008	\$128 04	521150	KNAUF LISA R
21090	19801	3000005	6/16/2008	\$6 00	531130	AT & T MOBILITY NATIONAL ACCOUNT LLC
21394	19801	3000005	7/2/2008	\$39 39	521110	PHILLIPS FORD D
21410	19801	3000005	7/7/2008	\$732 98	522110	AUTHORITY ORDER-PCARD TVL
21412	40000	3000005	7/7/2008	\$336 00	515010	DANIEL J GAMINO & ASSOC PC
21603	19901	3000005	7/16/2008	\$48 75	521120	VARNER KEVIN I
21603	19901	3000005	7/16/2008	\$79 10	521150	VARNER KEVIN I
21675	19801	3000005	7/21/2008	\$142 44	531130	AT & T MOBILITY NATIONAL ACCOUNT LLC
21676	19801	3000005	7/21/2008	<u>\$19 90</u>	531130	AT & T MOBILITY NATIONAL ACCOUNT LLC

\$1,630.10 District Services

**OKLAHOMA CONSERVATION COMMISSION
CLAIMS REGISTER BY PROGRAM
FOR THE PERIOD OF JUNE 12, 2008 THRU JULY 22, 2008**

Voucher	Fund Class	Department	Date	Amount	Account	Payee
Abandoned Mine Land Reclamation						
21059	40000	4000005	6/12/2008	\$97.50	521120	SHARP WILLIAM M
21059	40000	4000005	6/12/2008	\$31.74	521140	SHARP WILLIAM M
21059	40000	4000005	6/12/2008	\$152.26	521150	SHARP WILLIAM M
21062	40000	4000005	6/12/2008	\$11,701.80	555170 88	SEQUOYAH COUNTY CONSERVATION DISTRICT
21071	40000	4000005	6/12/2008	\$49.99	533110 88	ROGERS COUNTY CONSERVATION DISTRICT
21074	40000	4000006	6/12/2008	\$4,360.00	545110	MARKS CONSTRUCTION LLC
21088	40000	4000005	6/13/2008	\$1.42	531130	AT & T MOBILITY NATIONAL ACCOUNT LLC
21129	40000	4000005	6/18/2008	\$146.70	536140	BOMAR ENTERPRISES
21199	40000	4000005	6/23/2008	\$29,730.00	545110	THOMAS CONSTRUCTION INC
21200	40000	4000005	6/23/2008	\$44,322.57	545110	THOMAS CONSTRUCTION INC
21202	40000	4000005	6/23/2008	\$34,518.50	545110	new TIN use vendor #0000250031
21272	40000	4000006	6/25/2008	\$5,876.10	545110	MARKS CONSTRUCTION LLC
21277	40000	4000005	6/25/2008	\$6.45	531130	AT & T MOBILITY NATIONAL ACCOUNT LLC
21326	40000	4000005	7/1/2008	\$14.91	561130	ROYE HENRY L
21327	40000	4000005	7/1/2008	\$143.67	561130	ROYE HENRY L
21356	40000	4000005	7/1/2008	\$2,406.23	533120	DEPARTMENT OF CENTRAL SERVICES
21373	40000	4000005	7/1/2008	\$33.84	521110	HEIDLAGE ROBERT F
21374	40000	4000005	7/1/2008	\$333.30	521110	TRACY L REEDER
21409	40000	4000001	7/7/2008	\$1.24	536130	AUTHORITY ORDER-PCARD
21409	40000	4000001	7/7/2008	\$210.34	536140	AUTHORITY ORDER-PCARD
21409	40000	4000005	7/7/2008	\$242.99	541120	AUTHORITY ORDER-PCARD
21466	40000	4000001	7/8/2008	\$180.00	531210	ONENET
21467	40000	4000005	7/8/2008	\$49.99	533110 88	ROGERS COUNTY CONSERVATION DISTRICT
21469	40000	4000005	7/8/2008	\$49.99	533110 88	ROGERS COUNTY CONSERVATION DISTRICT
21470	40000	4000005	7/8/2008	\$200.00	531110	GREEN COUNTRY TESTING INC
21473	40000	4000006	7/8/2008	\$68,466.00	545110	MARKS CONSTRUCTION LLC
21474	40000	4000005	7/8/2008	\$34,518.50	545110	KRUEGER CONSTRUCTION INC
21475	40000	4000005	7/8/2008	\$247.45	521110	NUTTLE CHARLES E
21476	40000	4000005	7/8/2008	\$269.17	521110	SPURLOCK GENE
21477	40000	4000005	7/8/2008	\$3,835.30	555170	HASKELL COUNTY CONSERVATION DISTRICT
21501	40000	4000005	7/9/2008	\$518.68	534290	TRANSMONTAIGNE PRODUCT SERVICES INC.
21563	40000	4000005	7/14/2008	\$31.26	555170	HASKELL COUNTY CONSERVATION DISTRICT
21673	40000	4000001	7/21/2008	\$21.24	531110	FEDEX FREIGHT EAST INC
21710	40000	4000005	7/22/2008	\$35,409.50	545110	MARKS CONSTRUCTION LLC
21711	40000	4000005	7/22/2008	\$14.15	531160	SEQUOYAH COUNTY TIMES
21712	40000	4000005	7/22/2008	\$19.45	531160	MCALESTER NEWS CAPITAL AND DEMOCRAT
21713	40000	4000005	7/22/2008	\$14.85	531160	VINITA DAILY JOURNAL
21714	40000	4000005	7/22/2008	\$42.75	531160	POTEAU DAILY NEWS
21715	40000	4000005	7/22/2008	\$15.15	531160	CLAREMORE PROGRESS
21716	40000	4000005	7/22/2008	\$146.18	531160	TULSA WORLD
21720	40000	4000005	7/22/2008	\$197.94	531130	AT & T MOBILITY NATIONAL ACCOUNT LLC
21734	40000	4000005	7/22/2008	<u>\$161,543.16</u>	545110	THOMAS CONSTRUCTION INC

\$440,172.26 Abandoned Mine Land Reclamation

Tar Creek

21101	41000	4000002	6/16/2008	\$150.00	555170 88	OTTAWA COUNTY CONSERVATION DISTRICT
21274	41000	4000002	6/25/2008	\$1,454.98	533150	LIZARDTECH INC
21276	41000	4000002	6/25/2008	\$120.00	522150	CUSTOM MEETING PLANNERS INC
21562	41000	4000002	7/14/2008	\$200.00	533110 88	ROGERS COUNTY CONSERVATION DISTRICT
21628	41000	4000002	7/17/2008	<u>\$150.00</u>	555170 88	OTTAWA COUNTY CONSERVATION DISTRICT

\$2,074.98 Tar Creek

**OKLAHOMA CONSERVATION COMMISSION
CLAIMS REGISTER BY PROGRAM
FOR THE PERIOD OF JUNE 12, 2008 THRU JULY 22, 2008**

Voucher	Fund Class	Department	Date	Amount	Account	Payee
Water Quality						
21064	25000	5000001	6/12/2008	\$3,480.00	554120	DEPARTMENT OF AGRICULTURE FOOD AND FORES
21064	40000	5000001	6/12/2008	\$41,325.00	554120	DEPARTMENT OF AGRICULTURE FOOD AND FORES
21066	25000	5000001	6/12/2008	\$1,980.00	554120	DEPARTMENT OF AGRICULTURE FOOD AND FORES
21066	40000	5000001	6/12/2008	\$10,855.00	554120	DEPARTMENT OF AGRICULTURE FOOD AND FORES
21067	40000	5000001	6/12/2008	\$845.00	515290	NORTHEASTERN STATE UNIVERSITY
21068	40000	5000001	6/12/2008	\$3,676.00	515290	NORTHEASTERN STATE UNIVERSITY
21069	40000	5000001	6/12/2008	\$600.00	555170 88	WEST CADDO CONSERVATION DISTRICT
21070	40000	5000001	6/12/2008	\$795.00	531170	INSIDE EPA
21072	40000	5000001	6/12/2008	\$15,925.00	555170 99	KAY COUNTY CONSERVATION DISTRICT
21073	40000	5000001	6/12/2008	\$803.56	531150	MEEKS LITHOGRAPHING CO
21075	40000	5000001	6/12/2008	\$1,167.00	555170 88	CREEK COUNTY CONSERVATION DISTRICT
21076	25000	5000001	6/12/2008	\$169.61	531130	AT & T MOBILITY NATIONAL ACCOUNT LLC
21076	40000	5000001	6/12/2008	\$496.51	531130	AT & T MOBILITY NATIONAL ACCOUNT LLC
21120	25000	5000001	6/17/2008	\$4.43	531130	AT&T CORPORATION
21120	40000	5000001	6/17/2008	\$65.08	531130	AT&T CORPORATION
21121	40000	5000001	6/17/2008	\$50.25	531110	FEDEX FREIGHT EAST INC
21125	40000	5000001	6/18/2008	\$48.75	521120	PATTON CARRIE
21126	40000	5000001	6/18/2008	\$147.50	521230	BERRY BEN
21126	40000	5000001	6/18/2008	\$250.70	521260	BERRY BEN
21127	40000	5000001	6/18/2008	\$30.00	561130	HANSEN STACY R
21128	40000	5000001	6/18/2008	\$27.92	531110	MAIL BOXES ETC
21130	40000	5000001	6/18/2008	\$24.21	531110	UNITED PARCEL SERVICE
21131	40000	5000001	6/18/2008	\$600.00	555170	CENTRAL N CANADIAN RIVER CONSERVATION
21132	40000	5000001	6/18/2008	\$500.00	555170 88	DEER CREEK CONSERVATION DISTRICT
21133	25000	5000001	6/18/2008	\$5,775.83	532110	USDA-NRCS
21134	40000	5000001	6/18/2008	\$4,000.00	532130	USDA-NRCS
21135	40000	5000001	6/18/2008	\$6.67	531130	AT & T MOBILITY NATIONAL ACCOUNT LLC
21136	40000	5000001	6/18/2008	\$1.84	531130	AT & T MOBILITY NATIONAL ACCOUNT LLC
21137	40000	5000001	6/18/2008	\$57.01	531130	AT & T MOBILITY NATIONAL ACCOUNT LLC
21140	25000	5000001	6/18/2008	\$150.66	531110	MAIL MART
21140	40000	5000001	6/18/2008	\$165.90	531110	MAIL MART
21141	40000	5000001	6/18/2008	\$54.18	531130	AT&T CORPORATION
21142	40000	5000001	6/18/2008	\$3,454.56	537310	TELEDYNE ISCO INC
21165	21000	5000001	6/19/2008	\$351.44	555170 88	NOBLE COUNTY CONSERVATION DISTRICT
21166	21000	5000001	6/19/2008	\$356.16	555170 88	NOBLE COUNTY CONSERVATION DISTRICT
21167	21000	5000001	6/19/2008	\$240.50	555170 88	GRANT COUNTY CONSERVATION DIST
21206	21000	5000001	6/23/2008	\$1,924.00	554120	DAVID KIRK
21207	21000	5000001	6/23/2008	\$2,761.01	554120	LAVAUGHN BULLING
21208	21000	5000001	6/23/2008	\$2,792.77	554120	JOHN C BULLING
21277	40000	5000001	6/25/2008	\$0.71	531130	AT & T MOBILITY NATIONAL ACCOUNT LLC
21278	21000	5000001	6/25/2008	\$143.90	555170	LINCOLN COUNTY CONSERVATION DISTRICT
21279	21000	5000001	6/25/2008	\$203.00	555170	GARVIN CONSERVATION DIST
21280	21000	5000001	6/25/2008	\$124.00	555170	WAGONER COUNTY CONSERVATION DIST NO 22
21281	21000	5000001	6/25/2008	\$80.80	555170	SEMINOLE COUNTY CONSERVATION DISTRICT
21282	21000	5000001	6/25/2008	\$50.21	555170	SEMINOLE COUNTY CONSERVATION DISTRICT
21283	21000	5000001	6/25/2008	\$47.57	555170	MUSKOGEE COUNTY CONSERVATION DISTRICT
21285	21000	5000001	6/25/2008	\$375.60	555170	OKFUSKEE COUNTY CONSERVATION DISTRICT
21286	21000	5000001	6/25/2008	\$1,231.20	554120	JUSTIN SEBO
21287	21000	5000001	6/25/2008	\$222.50	555170	OKFUSKEE COUNTY CONSERVATION DISTRICT
21288	21000	5000001	6/25/2008	\$738.50	555170	CHEROKEE COUNTY CONSERVATION DISTRICT
21289	40000	5000001	6/25/2008	\$156.00	521120	RAMMING JASON M
21289	40000	5000001	6/25/2008	\$354.38	521150	RAMMING JASON M
21290	40000	5000001	6/25/2008	\$78.00	521120	COFFEY ZACHARY
21291	40000	5000001	6/25/2008	\$38.01	561130	RAMMING JASON M
21292	40000	5000001	6/25/2008	\$31.06	561130	LEONARD I MOORE JR
21293	40000	5000001	6/25/2008	\$40.08	561130	RAMMING JASON M

**OKLAHOMA CONSERVATION COMMISSION
CLAIMS REGISTER BY PROGRAM
FOR THE PERIOD OF JUNE 12, 2008 THRU JULY 22, 2008**

Voucher	Fund Class	Department	Date	Amount	Account	Payee
21294	40000	5000001	6/25/2008	\$20 53	561130	RAMMING JASON M
21295	40000	5000001	6/25/2008	\$30 11	561130	LEONARD I MOORE JR
21296	40000	5000001	6/25/2008	\$72 00	555170 88	DELAWARE CO CONSERVATION DISTRICT
21297	40000	5000001	6/25/2008	\$25 80	536140	EUREKA WATER COMPANY
21301	21000	5000001	6/27/2008	\$79 40	555170	WAGONER COUNTY CONSERVATION DIST NO 22
21302	21000	5000001	6/27/2008	\$428 50	555170	KONAWA CONSERVATION DISTRICT
21303	21000	5000001	6/27/2008	\$160 80	555170	CHECOTAH CONSERVATION DISTRICT #20
21304	21000	5000001	6/27/2008	\$87 70	555170	MUSKOGEE COUNTY CONSERVATION DISTRICT
21305	21000	5000001	6/27/2008	\$205 20	555170	LEFLORE COUNTY CONSERVATION DISTRICT
21306	21000	5000001	6/27/2008	\$305 00	555170	PAYNE COUNTY CONSERVATION DISTRICT
21307	21000	5000001	6/27/2008	\$22 00	555170	PAYNE COUNTY CONSERVATION DISTRICT
21308	40000	5000001	6/27/2008	\$600 00	555170 88	DELAWARE CO CONSERVATION DISTRICT
21310	21000	5000001	6/27/2008	\$2,442.40	554120	RANDY WEDEL
21311	21000	5000001	6/27/2008	\$860 28	554120	SIMPSON ANGUS RANCH
21328	40000	5000001	7/1/2008	\$136 50	521120	PATTON CARRIE
21329	40000	5000001	7/1/2008	\$68 25	521120	CARNOTT KATIE
21330	40000	5000001	7/1/2008	\$136 50	521120	TRAMELL BROOKS K
21330	40000	5000001	7/1/2008	\$24 03	521140	TRAMELL BROOKS K
21330	40000	5000001	7/1/2008	\$359 94	521150	TRAMELL BROOKS K
21331	40000	5000001	7/1/2008	\$58 50	521120	DESHAZO WILLIAM J
21331	40000	5000001	7/1/2008	\$70 00	521150	DESHAZO WILLIAM J
21333	40000	5000001	7/1/2008	\$237 25	521120	CHEADLE CHERYL L
21333	40000	5000001	7/1/2008	\$129 99	521150	CHEADLE CHERYL L
21337	40000	5000001	7/1/2008	\$1,104 99	555170 88	CHEROKEE COUNTY CONSERVATION DISTRICT
21338	40000	5000001	7/1/2008	\$600 00	555170 88	DELAWARE CO CONSERVATION DISTRICT
21339	40000	5000001	7/1/2008	\$300 00	554120	DEPARTMENT OF AGRICULTURE FOOD AND FORES
21340	40000	5000001	7/1/2008	\$20 09	531110	UNITED PARCEL SERVICE
21341	40000	5000001	7/1/2008	\$4,058 08	515450	OKLAHOMA WATER RESOURCES BOARD
21342	40000	5000001	7/1/2008	\$40 26	531130	AT&T CORPORATION
21343	40000	5000001	7/1/2008	\$365 00	522150	CUSTOM MEETING PLANNERS INC
21344	21000	5000001	7/1/2008	\$354 78	554120	CHARLTON COOPER
21345	21000	5000001	7/1/2008	\$204 55	554120	OKLAHOMA STATE UNIVERSITY
21346	21000	5000001	7/1/2008	\$337 45	554120	RICK BRYAN
21347	21000	5000001	7/1/2008	\$1,626 40	554120	PEACH CREST FARM LLC
21348	21000	5000001	7/1/2008	\$1,151 20	554120	PAUL L CALDWELL
21349	21000	5000001	7/1/2008	\$1,780.80	554120	DWIGHT SIMPSON
21350	21000	5000001	7/1/2008	\$2,980.20	554120	CALVIN TAYLOR
21351	21000	5000001	7/1/2008	\$176 24	554120	NATHAN ANDERSON
21352	21000	5000001	7/1/2008	\$3,004 80	554120	FLYING T CATTLE CO
21353	21000	5000001	7/1/2008	\$646 40	554120	LEE COKELEY
21354	21000	5000001	7/1/2008	\$401 68	554120	CARROLL W THOMAS
21355	21000	5000001	7/1/2008	\$527 00	554120	JEFF SCHOEN
21357	40000	5000001	7/1/2008	\$54 63	561130	LAMB JEANETTE
21358	21000	5000001	7/1/2008	\$239 20	554120	BOB BURRIS
21359	21000	5000001	7/1/2008	\$59 80	555170	MUSKOGEE COUNTY CONSERVATION DISTRICT
21392	40000	5000001	7/1/2008	\$765 84	554120	DEPARTMENT OF AGRICULTURE FOOD AND FORES
21409	25000	5000001	7/7/2008	\$1,027 33	533120	AUTHORITY ORDER-PCARD
21409	40000	5000001	7/7/2008	\$500 00	533150	AUTHORITY ORDER-PCARD
21409	40000	5000001	7/7/2008	\$345 71	533210	AUTHORITY ORDER-PCARD
21409	40000	5000001	7/7/2008	\$317 49	533220	AUTHORITY ORDER-PCARD
21409	40000	5000001	7/7/2008	\$152 90	535120	AUTHORITY ORDER-PCARD
21409	40000	5000001	7/7/2008	\$259 79	536130	AUTHORITY ORDER-PCARD
21409	40000	5000001	7/7/2008	\$1,477 38	536140	AUTHORITY ORDER-PCARD
21409	40000	5000001	7/7/2008	\$78 88	536150	AUTHORITY ORDER-PCARD
21409	40000	5000001	7/7/2008	\$1,700 37	537190	AUTHORITY ORDER-PCARD
21409	40000	5000001	7/7/2008	\$39 99	537290	AUTHORITY ORDER-PCARD
21409	40000	5000001	7/7/2008	\$299 96	537310	AUTHORITY ORDER-PCARD
21409	40000	5000001	7/7/2008	\$1,890 73	541120	AUTHORITY ORDER-PCARD

**OKLAHOMA CONSERVATION COMMISSION
CLAIMS REGISTER BY PROGRAM
FOR THE PERIOD OF JUNE 12, 2008 THRU JULY 22, 2008**

Voucher	Fund Class	Department	Date	Amount	Account	Payee
21409	40000	5000001	7/7/2008	\$296.83	541230	AUTHORITY ORDER-PCARD
21409	40000	5000001	7/7/2008	\$1,504.55	541260	AUTHORITY ORDER-PCARD
21431	40000	5000001	7/7/2008	\$23.95	531210	HINTON CATV
21432	40000	5000001	7/7/2008	\$43.49	531130	HINTON TELEPHONE
21438	21000	5000001	7/7/2008	\$204.50	555170	MUSKOGEE COUNTY CONSERVATION DISTRICT
21453	40000	5000001	7/7/2008	\$535.49	531130	OFFICE OF STATE FINANCE
21456	25000	5000001	7/8/2008	\$2,491.00	532140	DEPARTMENT OF CENTRAL SERVICES
21456	40000	5000001	7/8/2008	\$15,843.76	532140	DEPARTMENT OF CENTRAL SERVICES
21471	21000	5000001	7/8/2008	\$786.94	554120	FRANK BARTHOLETT
21472	21000	5000001	7/8/2008	\$5,656.00	554120	STAN KOLAR FAMRS LLC
21513	25000	5000001	7/10/2008	\$169.61	531130	AT & T MOBILITY NATIONAL ACCOUNT LLC
21513	40000	5000001	7/10/2008	\$434.87	531130	AT & T MOBILITY NATIONAL ACCOUNT LLC
21549	40000	5000001	7/14/2008	\$669.45	521220	KEVIN GUSTAVSON
21549	40000	5000001	7/14/2008	\$134.75	521230	KEVIN GUSTAVSON
21549	40000	5000001	7/14/2008	\$47.00	521240	KEVIN GUSTAVSON
21549	40000	5000001	7/14/2008	\$40.00	521250	KEVIN GUSTAVSON
21549	40000	5000001	7/14/2008	\$461.82	521260	KEVIN GUSTAVSON
21550	40000	5000001	7/14/2008	\$900.00	554120	DEPARTMENT OF AGRICULTURE FOOD AND FORES
21551	25000	5000001	7/14/2008	\$231.81	531110	VOICES OF THE SOUTH WEST
21552	25000	5000001	7/14/2008	\$8.78	536140	TAHLEQUAH LUMBER CO INC
21552	40000	5000001	7/14/2008	\$8.79	536140	TAHLEQUAH LUMBER CO INC
21553	25000	5000001	7/14/2008	\$4.05	536140	TAHLEQUAH LUMBER CO INC
21554	25000	5000001	7/14/2008	\$166.53	536140	TAHLEQUAH LUMBER CO INC
21554	40000	5000001	7/14/2008	\$166.54	536140	TAHLEQUAH LUMBER CO INC
21555	40000	5000001	7/14/2008	\$300.00	555170 88	EAST CANADIAN COUNTY CONSERVATION DISTR
21556	40000	5000001	7/14/2008	\$300.00	555170 88	EAST CANADIAN COUNTY CONSERVATION DISTR
21557	40000	5000001	7/14/2008	\$200.00	555170	NORTH CADDO CONSERVATION DISTRICT
21558	40000	5000001	7/14/2008	\$200.00	555170 88	MOUNTAIN VIEW CONSERVATION DISTRICT
21559	40000	5000001	7/14/2008	\$1,167.00	555170 88	CREEK COUNTY CONSERVATION DISTRICT
21560	40000	5000001	7/15/2008	\$80.00	531250	WALKER STAMP & SEAL INC
21561	40000	5000001	7/14/2008	\$5,695.00	541260	HALLTECH AQUATIC RESEARCH INC
21642	40000	5000001	7/17/2008	\$97.50	522120	SHAW KIMBERLY R
21644	40000	5000001	7/17/2008	\$48.75	521120	CHEADLE CHERYL L
21644	40000	5000001	7/17/2008	\$73.50	521120	CHEADLE CHERYL L
21644	40000	5000001	7/17/2008	\$79.45	521120	CHEADLE CHERYL L
21646	40000	5000001	7/17/2008	\$148.50	521230	TRAMELL BROOKS K
21646	40000	5000001	7/17/2008	\$16.00	521250	TRAMELL BROOKS K
21646	40000	5000001	7/17/2008	\$462.91	521260	TRAMELL BROOKS K
21648	40000	5000001	7/17/2008	\$148.50	521230	DAY STACEY
21648	40000	5000001	7/17/2008	\$25.00	521240	DAY STACEY
21648	40000	5000001	7/17/2008	\$474.21	521260	DAY STACEY
21649	40000	5000001	7/21/2008	\$25.80	536140	EUREKA WATER COMPANY
21650	40000	5000001	7/17/2008	\$1,934.68	532110	DEPARTMENT OF CENTRAL SERVICES
21652	40000	5000001	7/17/2008	\$11.00	561130	KEVIN GUSTAVSON
21653	40000	5000001	7/17/2008	\$8.26	561130	RHEA ASHLEY
21673	40000	5000001	7/21/2008	\$262.53	531110	FEDEX FREIGHT EAST INC
21706	40000	5000001	7/22/2008	\$156.00	521120	LAMB JEANETTE
21706	40000	5000001	7/22/2008	\$218.93	521120	LAMB JEANETTE
21707	25000	5000014	7/22/2008	\$175.50	521220	GINA C LEVESQUE
21707	25000	5000014	7/22/2008	\$157.45	521240	GINA C LEVESQUE
21707	25000	5000014	7/22/2008	\$15.00	521250	GINA C LEVESQUE
21707	25000	5000014	7/22/2008	\$541.21	521260	GINA C LEVESQUE
21709	40000	5000001	7/22/2008	\$97.50	521120	TRAMELL BROOKS K
21709	40000	5000001	7/22/2008	\$6.74	521140	TRAMELL BROOKS K
21709	40000	5000001	7/22/2008	\$140.00	521150	TRAMELL BROOKS K
21717	40000	5000001	7/22/2008	\$2,910.15	515450	OKLAHOMA STATE UNIVERSITY
21718	40000	5000001	7/22/2008	\$8,358.53	515450	OKLAHOMA STATE UNIVERSITY
21719	40000	5000001	7/22/2008	\$145.10	531130	AT & T MOBILITY NATIONAL ACCOUNT LLC

**OKLAHOMA CONSERVATION COMMISSION
CLAIMS REGISTER BY PROGRAM
FOR THE PERIOD OF JUNE 12, 2008 THRU JULY 22, 2008**

Voucher	Fund Class	Department	Date	Amount	Account	Payee
21720	40000	5000001	7/22/2008	\$74.37	531130	AT & T MOBILITY NATIONAL ACCOUNT LLC
21721	40000	5000001	7/22/2008	\$391.38	531130	AT & T MOBILITY NATIONAL ACCOUNT LLC
21722	40000	5000001	7/22/2008	\$250.00	522150	NORTH CAROLINA STATE UNIV
21723	40000	5000001	7/22/2008	\$19.35	536140	EUREKA WATER COMPANY
21725	40000	5000001	7/22/2008	\$53.80	531130	AT&T CORPORATION
21726	25000	5000001	7/22/2008	\$8,901.15	554120	JRC RANCH LLC
21727	25000	5000001	7/22/2008	\$4,842.88	554120	ROBERT E GRAY
21728	25000	5000001	7/22/2008	\$2,519.20	554120	ROBERT DALE GRAY
21733	40000	5000001	7/22/2008	\$54,389.01	515450	OKLAHOMA STATE UNIVERSITY
21735	40000	5000001	7/22/2008	\$1,194.99	555170 88	CHEROKEE COUNTY CONSERVATION DISTRICT
21736	40000	5000001	7/22/2008	\$600.00	555170 88	WEST CADDO CONSERVATION DISTRICT
21737	40000	5000001	7/22/2008	<u>\$600.00</u>	555170 88	DELAWARE CO CONSERVATION DISTRICT

\$274,672.51 Water Quality

Wetlands

21201	40000	5000002	6/23/2008	\$300.00	555170 88	LINCOLN COUNTY CONSERVATION DISTRICT
21309	40000	5000002	6/27/2008	\$2,852.46	515450	OKLAHOMA STATE UNIVERSITY
21651	40000	5000002	7/17/2008	\$50.89	515450	OKLAHOMA STATE UNIVERSITY
21738	40000	5000002	7/22/2008	<u>\$300.00</u>	555170 88	LINCOLN COUNTY CONSERVATION DISTRICT

\$3,503.35 Wetlands

Cost Share - Locally Led

21117	21000	5000004	6/17/2008	\$1,215.38	554120 11	HAYES POINDEXTER
21152	21000	5000004	6/19/2008	\$1,000.00	554120 13	JACKIE SMITH
21153	21000	5000004	6/19/2008	\$1,000.00	554120 13	DENNIS MOGG
21154	21000	5000004	6/19/2008	\$41.25	554120 26	PAUL TOMMY
21154	21000	5000004	6/19/2008	\$90.00	554120 3	PAUL TOMMY
21154	21000	5000004	6/19/2008	\$1,020.00	554120 1	PAUL TOMMY
21155	21000	5000004	6/19/2008	\$234.98	554120 11	KENT PENCE
21155	21000	5000004	6/19/2008	\$433.44	554120 11	KENT PENCE
21155	21000	5000004	6/19/2008	\$451.87	554120 26	KENT PENCE
21156	21000	5000004	6/19/2008	\$2,876.25	554120 11	DALE TAFT
21157	21000	5000004	6/19/2008	\$2,000.00	554120 1	GORDON DEANNA R
21158	21000	5000004	6/19/2008	\$2,000.00	554120 1	GILBERT PAUL
21159	21000	5000004	6/19/2008	\$693.75	554120 26	STEPHEN NOVOTNY
21159	21000	5000004	6/19/2008	\$1,803.75	554120 11	STEPHEN NOVOTNY
21160	21000	5000004	6/19/2008	\$506.25	554120 26	LELDON BIRCH
21160	21000	5000004	6/19/2008	\$1,316.25	554120 11	LELDON BIRCH
21163	21000	5000004	6/19/2008	\$393.75	554120 26	LARRY WINCHESTER
21163	21000	5000004	6/19/2008	\$1,023.75	554120 11	LARRY WINCHESTER
21174	21000	5000004	6/19/2008	\$562.50	554120 26	TONY R DORRELL
21174	21000	5000004	6/19/2008	\$1,451.63	554120 10	TONY R DORRELL
21174	21000	5000004	6/19/2008	\$1,462.50	554120 11	TONY R DORRELL
21175	21000	5000004	6/19/2008	\$1,200.00	554120 17	JERRY ROWELL
21176	21000	5000004	6/19/2008	\$1,200.00	554120 17	LUCILLE MCCOMAS
21177	21000	5000004	6/19/2008	\$957.01	554120 11	VERNON MUSGROVE
21178	21000	5000004	6/19/2008	\$1,738.80	554120 1	TOMMIE M JAMES
21179	21000	5000004	6/19/2008	\$3,000.00	554120 1	TONY PARKER
21180	21000	5000004	6/19/2008	\$2,000.00	554120 9	DANNY BLAKLEY
21181	21000	5000004	6/19/2008	\$1,296.00	554120 28	LEE R MURLIN
21182	21000	5000004	6/19/2008	\$61.88	554120 3	JOHN R SMITH
21182	21000	5000004	6/19/2008	\$114.00	554120 26	JOHN R SMITH
21182	21000	5000004	6/19/2008	\$1,125.00	554120 9	JOHN R SMITH
21183	21000	5000004	6/19/2008	\$783.75	554120 1	JOSEPH L JEFFREY JR

**OKLAHOMA CONSERVATION COMMISSION
CLAIMS REGISTER BY PROGRAM
FOR THE PERIOD OF JUNE 12, 2008 THRU JULY 22, 2008**

Voucher	Fund Class	Department	Date	Amount	Account	Payee
21184	21000	5000004	6/19/2008	\$972.00	554120	1 JACK JENSON FOR LOLA M MARGERUM IRR TRST
21185	21000	5000004	6/19/2008	\$15.60	554120	23 LEE J SLOAN
21185	21000	5000004	6/19/2008	\$176.44	554120	22 LEE J SLOAN
21185	21000	5000004	6/19/2008	\$709.50	554120	13 LEE J SLOAN
21189	21000	5000004	6/20/2008	\$1,000.00	554120	1 HICKERSON DENNIS
21190	21000	5000004	6/20/2008	\$2,000.00	554120	13 BRYAN TRANTHAM
21191	21000	5000004	6/20/2008	\$1,698.45	554120	5 ERNEST HEITNER
21192	21000	5000004	6/20/2008	\$1,790.00	554120	11 PATRICIA HARDIN
21192	21000	5000004	6/20/2008	\$3,210.00	554120	5 PATRICIA HARDIN
21193	21000	5000004	6/20/2008	\$176.44	554120	23 MIKE SPICER
21193	21000	5000004	6/20/2008	\$709.50	554120	13 MIKE SPICER
21193	21000	5000004	6/20/2008	\$1,029.60	554120	23 MIKE SPICER
21214	21000	5000004	6/24/2008	\$1,000.00	554120	1 LOVELL STACY
21215	21000	5000004	6/24/2008	\$1,000.00	554120	11 LONG SHERRIE
21216	21000	5000004	6/24/2008	\$2,461.25	554120	8 WAYNE WHITMORE
21217	21000	5000004	6/24/2008	\$1,135.88	554120	11 ELDON D BREDEL
21218	21000	5000004	6/24/2008	\$1,000.00	554120	28 HAYES REGINA
21219	21000	5000004	6/24/2008	\$562.50	554120	26 LASLEY 4L CORP
21219	21000	5000004	6/24/2008	\$2,437.50	554120	11 LASLEY 4L CORP
21220	21000	5000004	6/24/2008	\$416.25	554120	26 DUANE STEVENS
21220	21000	5000004	6/24/2008	\$1,082.25	554120	11 DUANE STEVENS
21221	21000	5000004	6/24/2008	\$1,409.15	554120	28 LINDA S SAND
21222	21000	5000004	6/24/2008	\$1,000.00	554120	13 BILLY JACK SMITH
21223	21000	5000004	6/24/2008	\$24.75	554120	26 CURT C HOWELL
21223	21000	5000004	6/24/2008	\$54.00	554120	3 CURT C HOWELL
21224	21000	5000004	6/24/2008	\$862.50	554120	13 JEFF GRIMES
21225	21000	5000004	6/24/2008	\$528.00	554120	17 CHARLES WILLIS
21226	21000	5000004	6/24/2008	\$194.46	554120	22 KENNETH WILMOTH
21226	21000	5000004	6/24/2008	\$210.60	554120	23 KENNETH WILMOTH
21226	21000	5000004	6/24/2008	\$1,128.74	554120	13 KENNETH WILMOTH
21227	21000	5000004	6/24/2008	\$2,100.00	554120	1 DEBBY GIBBONS
21228	21000	5000004	6/24/2008	\$1,983.94	554120	1 JERRY GRECO
21229	21000	5000004	6/24/2008	\$810.00	554120	C L KELLY
21230	21000	5000004	6/24/2008	\$2,922.76	554120	28 DANNA DECKER
21231	21000	5000004	6/24/2008	\$1,318.00	554120	28 SPARKS RANCH
21232	21000	5000004	6/24/2008	\$650.00	554120	26 DEBBIE HOOVER
21232	21000	5000004	6/24/2008	\$2,535.00	554120	11 DEBBIE HOOVER
21233	21000	5000004	6/24/2008	\$498.24	554120	26 ROY TRITTEN
21233	21000	5000004	6/24/2008	\$2,437.50	554120	11 ROY TRITTEN
21234	21000	5000004	6/24/2008	\$3,750.00	554120	28 JAMES HARROD
21235	21000	5000004	6/24/2008	\$1,099.13	554120	1 GLENN D MARTIN
21236	21000	5000004	6/24/2008	\$356.25	554120	26 KIMBERLY A VALERIUS
21236	21000	5000004	6/24/2008	\$926.25	554120	11 KIMBERLY A VALERIUS
21237	21000	5000004	6/24/2008	\$2,096.25	554120	11 CHALKIE OPTIZ
21238	21000	5000004	6/24/2008	\$1,508.40	554120	1 ROBERT J MOORE
21239	21000	5000004	6/24/2008	\$225.00	554120	26 CINDY HARCUM
21239	21000	5000004	6/24/2008	\$585.00	554120	11 CINDY HARCUM
21240	21000	5000004	6/24/2008	\$989.25	554120	1 TROY GAMMON JR
21241	21000	5000004	6/24/2008	\$1,000.00	554120	1 KEITH DEATON
21242	21000	5000004	6/24/2008	\$1,529.82	554120	10 JOHN VOTH
21243	21000	5000004	6/24/2008	\$1,440.00	554120	1 LARRY F GIBSON
21244	21000	5000004	6/24/2008	\$4,867.50	554120	17 ROBERT I HARTLEY
21245	21000	5000004	6/24/2008	\$1,454.25	554120	1 BERNARD GORDON
21246	21000	5000004	6/24/2008	\$41.25	554120	26 JEFF ROBINETT
21246	21000	5000004	6/24/2008	\$90.00	554120	3 JEFF ROBINETT
21246	21000	5000004	6/24/2008	\$536.25	554120	9 JEFF ROBINETT
21247	21000	5000004	6/24/2008	\$41.25	554120	26 ELVENNA DILLARD
21247	21000	5000004	6/24/2008	\$90.00	554120	3 ELVENNA DILLARD

**OKLAHOMA CONSERVATION COMMISSION
CLAIMS REGISTER BY PROGRAM
FOR THE PERIOD OF JUNE 12, 2008 THRU JULY 22, 2008**

Voucher	Fund Class	Department	Date	Amount	Account	Payee
21247	21000	5000004	6/24/2008	\$585 00	554120	9 ELVENNA DILLARD
21248	21000	5000004	6/24/2008	\$1,806 00	554120	13 DIANE L KRUSE-FINNEY
21248	21000	5000004	6/24/2008	\$3,194 00	554120	23 DIANE L KRUSE-FINNEY
21249	21000	5000004	6/24/2008	\$60 06	554120	23 JIM L PIGEON
21249	21000	5000004	6/24/2008	\$348 43	554120	22 JIM L PIGEON
21249	21000	5000004	6/24/2008	\$451 50	554120	13 JIM L PIGEON
21250	21000	5000004	6/24/2008	\$380 63	554120	26 DEE JAY HENDERSON
21250	21000	5000004	6/24/2008	\$989 63	554120	11 DEE JAY HENDERSON
21251	21000	5000004	6/24/2008	\$1,262 62	554120	1 JAKE HERD
21252	21000	5000004	6/24/2008	\$781 09	554120	26 BRUCE SMALLWOOD
21252	21000	5000004	6/24/2008	\$2,218 91	554120	11 BRUCE SMALLWOOD
21253	21000	5000004	6/24/2008	\$1,000 00	554120	11 LINDA HOGUE
21254	21000	5000004	6/24/2008	\$1,217 25	554120	1 TOM BLACK
21255	21000	5000004	6/24/2008	\$1,000 00	554120	1 CLIFFORD FISHER
21256	21000	5000004	6/24/2008	\$1,128 38	554120	1 LARRY NUNLEY
21257	21000	5000004	6/25/2008	\$1,000 00	554120	13 CORRINE YOHN
21258	21000	5000004	6/25/2008	\$181 50	554120	26 BOBBY RATLIFF
21258	21000	5000004	6/25/2008	\$1,121 25	554120	11 BOBBY RATLIFF
21259	21000	5000004	6/25/2008	\$18 75	554120	26 TIMOTHY J CARGILL
21259	21000	5000004	6/25/2008	\$1,666 13	554120	1 TIMOTHY J CARGILL
21260	21000	5000004	6/25/2008	\$5,000 00	554120	28 J ROBERT NELSON
21261	21000	5000004	6/25/2008	\$3,468 75	554120	9 KENNY DYCK
21262	21000	5000004	6/25/2008	\$2,268 75	554120	9 GARLAND LEONARD
21263	21000	5000004	6/25/2008	\$141 18	554120	8 TED KIMZEY
21263	21000	5000004	6/25/2008	\$1,223 82	554120	4 TED KIMZEY
21263	21000	5000004	6/25/2008	\$1,249 95	554120	3 TED KIMZEY
21264	21000	5000004	6/25/2008	\$1,338 75	554120	9 LOUISE BELL
21265	21000	5000004	6/25/2008	\$16 50	554120	26 BILLY D HUNT JR
21265	21000	5000004	6/25/2008	\$36 00	554120	2 BILLY D HUNT JR
21265	21000	5000004	6/25/2008	\$1,614 60	554120	1 BILLY D HUNT JR
21266	21000	5000004	6/25/2008	\$5,000 00	554120	28 FLORENE MUEGGENBORG
21267	21000	5000004	6/25/2008	\$1,010 21	554120	10 ROBERTA BRICKMAN
21270	21000	5000004	6/25/2008	\$2,100 00	554120	1 DOYLE KING
21312	21000	5000004	6/27/2008	\$1,125 00	554120	21 VILLINES BILLY K
21332	21000	5000004	7/1/2008	\$2,500 00	554120	11 CABIN CREEK FARMS
21334	21000	5000004	7/1/2008	\$5,000 00	554120	1 JOHN E MORGAN
21335	21000	5000004	7/1/2008	\$350 00	554120	26 WILLIAM MARSH
21335	21000	5000004	7/1/2008	\$910 00	554120	11 WILLIAM MARSH
21336	21000	5000004	7/1/2008	\$900 00	554120	1 KENNY SPARKS
21365	21000	5000004	7/1/2008	\$300 00	554120	11 RICHARD GRIESEL
21365	21000	5000004	7/1/2008	\$326 60	554120	26 RICHARD GRIESEL
21366	21000	5000004	7/1/2008	\$2,306 72	554120	8 LEO WHITMORE
21367	21000	5000004	7/1/2008	\$762 50	554120	21 TONY FIELDS
21368	21000	5000004	7/1/2008	\$266 25	554120	26 RANDY STOKES
21368	21000	5000004	7/1/2008	\$580 00	554120	11 RANDY STOKES
21369	21000	5000004	7/1/2008	\$830 62	554120	26 JERRY WILLIAMS
21369	21000	5000004	7/1/2008	\$2,169 38	554120	11 JERRY WILLIAMS
21398	21000	5000004	7/2/2008	\$1,259 25	554120	1 MORRIS JERRY D
21439	21000	5000004	7/7/2008	\$1,153 76	554120	1 ROY BARTLING
21440	21000	5000004	7/7/2008	\$2,100 00	554120	1 JOHN L MANOUS
21441	21000	5000004	7/7/2008	\$2,100 00	554120	1 MONTY RICHARDS
21442	21000	5000004	7/7/2008	\$1,633 80	554120	1 PERRY KNOWLES
21443	21000	5000004	7/7/2008	\$2,100 00	554120	1 ANTHONY G LEE
21444	21000	5000004	7/7/2008	\$900 00	554120	26 MARTY MADDOX
21444	21000	5000004	7/7/2008	\$2,340 00	554120	11 MARTY MADDOX
21445	21000	5000004	7/7/2008	\$3,765 00	554120	5 BILLY MCCARLEY
21446	21000	5000004	7/7/2008	\$2,185 55	554120	11 TRENT BRITTON
21447	21000	5000004	7/7/2008	\$220 20	554120	11 JOHNNIE W SANDERS

**OKLAHOMA CONSERVATION COMMISSION
CLAIMS REGISTER BY PROGRAM
FOR THE PERIOD OF JUNE 12, 2008 THRU JULY 22, 2008**

Voucher	Fund Class	Department	Date	Amount	Account	Payee
21447	21000	5000004	7/7/2008	\$281.25	554120 26	JOHNNIE W SANDERS
21448	21000	5000004	7/7/2008	\$791.00	554120 13	IRONA BRADFORD
21449	21000	5000004	7/7/2008	\$1,125.00	554120 11	ERNEST OTTE
21450	21000	5000004	7/7/2008	\$2,923.20	554120 1	TYSON JETT MARTIN
21451	21000	5000004	7/7/2008	\$206.25	554120 26	JAMES WAYNE KINDER
21451	21000	5000004	7/7/2008	\$450.00	554120 3	JAMES WAYNE KINDER
21451	21000	5000004	7/7/2008	\$2,685.15	554120 14	JAMES WAYNE KINDER
21452	21000	5000004	7/7/2008	\$150.00	554120 26	QUINTON MILLER
21452	21000	5000004	7/7/2008	\$285.00	554120 11	QUINTON MILLER
21462	21000	5000004	7/8/2008	\$431.25	554120 11	ELTON H SHERRILL
21462	21000	5000004	7/8/2008	\$456.30	554120 26	ELTON H SHERRILL
21463	21000	5000004	7/8/2008	\$951.97	554120 13	KESTER D
21464	21000	5000004	7/8/2008	\$243.75	554120 26	RAY WATSON
21464	21000	5000004	7/8/2008	\$633.75	554120 11	RAY WATSON
21468	21000	5000004	7/8/2008	\$1,000.00	554120 1	ELI D PUMPKIN
21478	21000	5000004	7/9/2008	\$1,711.32	554120 11	MICHAEL R SIMPSON
21479	21000	5000004	7/9/2008	\$675.00	554120 11	BENMAR ENTERPRISES
21480	21000	5000004	7/9/2008	\$1,905.15	554120 5	MICKEY J CHRESTMAN
21481	21000	5000004	7/9/2008	\$5,000.00	554120 28	BILL TIPTON
21482	21000	5000004	7/9/2008	\$750.00	554120 26	ALAN BRYANT
21482	21000	5000004	7/9/2008	\$1,950.00	554120 11	ALAN BRYANT
21483	21000	5000004	7/9/2008	\$945.56	554120 13	DOUG KESTER
21484	21000	5000004	7/9/2008	\$2,479.05	554120 1	JAMES YOUNG
21486	21000	5000004	7/9/2008	\$43.13	554120 26	SHEPHERD FARMS LLC
21486	21000	5000004	7/9/2008	\$112.13	554120 11	SHEPHERD FARMS LLC
21488	21000	5000004	7/9/2008	\$536.25	554120 17	WILLIAM RUFUS MORGAN
21489	21000	5000004	7/9/2008	\$1,000.00	554120 13	HAROLD CURTIS
21490	21000	5000004	7/9/2008	\$1,000.00	554120 13	LARRY MYERS
21491	21000	5000004	7/9/2008	\$2,500.00	554120 11	ALVIN HAWKINS
21495	21000	5000004	7/9/2008	\$3,120.00	554120 28	NORA COLLEEN MURPHY
21496	21000	5000004	7/9/2008	\$784.88	554120 11	RON ENGEL
21497	21000	5000004	7/9/2008	\$3,500.00	554120 1	AUBREY DAY
21498	21000	5000004	7/9/2008	\$1,108.13	554120 28	GARLON RILEY
21502	21000	5000004	7/9/2008	\$3,451.88	554120 11	CHARLES L MADRON
21503	21000	5000004	7/9/2008	\$1,000.00	554120 1	LESLIE GORE
21504	21000	5000004	7/9/2008	\$452.75	554120 11	TOM VESTAL
21507	21000	5000004	7/10/2008	\$1,000.00	554120 13	ARTHUR LANCASTER
21530	21000	5000004	7/10/2008	\$600.00	554120 26	STEVE SULLINS
21530	21000	5000004	7/10/2008	\$1,560.00	554120 11	STEVE SULLINS
21531	21000	5000004	7/10/2008	\$75.00	554120 26	ROY F SECHRIST
21531	21000	5000004	7/10/2008	\$2,925.00	554120 11	ROY F SECHRIST
21532	21000	5000004	7/11/2008	\$1,000.00	554120 13	MCGAUGH FAMILY FARM
21533	21000	5000004	7/11/2008	\$1,000.00	554120 28	CEDAR CREEK VETERINARY CLINIC
21534	21000	5000004	7/11/2008	\$375.00	554120 26	JAMES FINLEY
21534	21000	5000004	7/11/2008	\$975.00	554120 11	JAMES FINLEY
21535	21000	5000004	7/11/2008	\$1,625.63	554120 1	JAY DAUGHERTY
21536	21000	5000004	7/11/2008	\$761.25	554120 9	CARL H SCHROEDER
21537	21000	5000004	7/11/2008	\$1,080.00	554120 9	JOAN YOWELL
21538	21000	5000004	7/11/2008	\$1,080.00	554120 9	HAROLD WITTRICK
21539	21000	5000004	7/11/2008	\$1,462.37	554120 11	MIKE D MCGUIRE
21540	21000	5000004	7/11/2008	\$450.00	554120 26	DARRELL G EDWARDS
21540	21000	5000004	7/11/2008	\$485.28	554120 11	DARRELL G EDWARDS
21540	21000	5000004	7/11/2008	\$1,038.25	554120 5	DARRELL G EDWARDS
21540	21000	5000004	7/11/2008	\$1,500.00	554120 28	DARRELL G EDWARDS
21541	21000	5000004	7/11/2008	\$1,540.00	554120 13	DEVINE 4L RANCH
21542	21000	5000004	7/11/2008	\$2,408.00	554120 13	DALE BLISS
21543	21000	5000004	7/11/2008	\$1,000.00	554120 13	TODD SNYDER
21544	21000	5000004	7/11/2008	\$375.00	554120 26	MARK MOLLENKOPF

**OKLAHOMA CONSERVATION COMMISSION
CLAIMS REGISTER BY PROGRAM
FOR THE PERIOD OF JUNE 12, 2008 THRU JULY 22, 2008**

Voucher	Fund Class	Department	Date	Amount	Account	Payee
21544	21000	5000004	7/11/2008	\$975.00	554120 11	MARK MOLLENKOPF
21545	21000	5000004	7/11/2008	\$140.63	554120 26	JACKIE JOE ALLISON
21545	21000	5000004	7/11/2008	\$515.03	554120 11	JACKIE JOE ALLISON
21546	21000	5000004	7/11/2008	\$400.00	554120 26	WALLACE TOWNSEND
21546	21000	5000004	7/11/2008	\$2,996.50	554120 11	WALLACE TOWNSEND
21547	21000	5000004	7/11/2008	\$1,500.00	554120 26	AARON SCOTT CLIFT
21547	21000	5000004	7/11/2008	\$1,500.00	554120 11	AARON SCOTT CLIFT
21548	21000	5000004	7/11/2008	\$1,000.00	554120 28	LEO KUESTERSTEFFEN
21585	21000	5000004	7/16/2008	\$93.60	554120 23	WESLEY R DOWNING
21585	21000	5000004	7/16/2008	\$180.58	554120 22	WESLEY R DOWNING
21585	21000	5000004	7/16/2008	\$1,128.75	554120 13	WESLEY R DOWNING
21586	21000	5000004	7/16/2008	\$1,050.00	554120 13	SANDRA WIMMER
21586	21000	5000004	7/16/2008	\$1,062.50	554120 21	SANDRA WIMMER
21587	21000	5000004	7/16/2008	\$780.00	554120 1	ELDER MORRIS
21588	21000	5000004	7/16/2008	\$656.25	554120 28	DAVID CRUTCHFIELD
21657	21000	5000004	7/17/2008	\$243.75	554120 26	JIM HEGER
21657	21000	5000004	7/17/2008	\$633.75	554120 11	JIM HEGER
21680	21000	5000004	7/21/2008	\$2,295.00	554120 21	CHARLES MARK HOOVER
21681	21000	5000004	7/21/2008	\$2,805.00	554120 21	DARYL BOOKOUT
21682	21000	5000004	7/21/2008	\$2,633.63	554120 1	DIANNA PERSINGER
21683	21000	5000004	7/21/2008	\$810.00	554120 11	PAUL REINART
21684	21000	5000004	7/21/2008	\$1,125.00	554120 1	GARY LEE NICHOLS
21685	21000	5000004	7/21/2008	\$415.80	554120 17	TIM MEIER
21686	21000	5000004	7/21/2008	\$1,000.00	554120 28	JASON ROWLAND
21687	21000	5000004	7/21/2008	\$1,901.25	554120 9	CHARLES LASH
21688	21000	5000004	7/21/2008	\$1,531.13	554120 1	HUBERT R ALDRIDGE
21689	21000	5000004	7/21/2008	\$832.50	554120 11	PERRY L ADAMS
21690	21000	5000004	7/21/2008	\$930.00	554120 1	RAY K ESPENSHADE
21691	21000	5000004	7/21/2008	\$2,500.00	554120 1	ARTHUR RICKETS
21692	21000	5000004	7/21/2008	\$1,386.00	554120 1	JOHNNY MAYFIELD
21693	21000	5000004	7/21/2008	\$1,385.89	554120 1	RANDY MCKINNEY
21694	21000	5000004	7/21/2008	\$1,744.87	554120 1	DAVID B KEY
21695	21000	5000004	7/21/2008	\$1,000.00	554120 11	MIKE CLARK
21696	21000	5000004	7/21/2008	\$1,912.50	554120 21	MARK MCKINZIE
21697	21000	5000004	7/21/2008	\$1,000.00	554120 1	LARS DILLING
21698	21000	5000004	7/21/2008	\$1,320.00	554120 17	MARVIN D GEEDING
21699	21000	5000004	7/21/2008	\$1,608.75	554120 17	FLORA HOMER N JR
21700	21000	5000004	7/21/2008	\$1,000.00	554120 11	MICHAEL MCGUIRE
21701	21000	5000004	7/21/2008	\$892.37	554120 11	WORBES FRED R
21702	21000	5000004	7/21/2008	\$1,000.00	554120 1	LARRY ATWELL
21703	21000	5000004	7/21/2008	\$3,787.50	554120 28	WILSON LARRY K
21704	21000	5000004	7/21/2008	<u>\$2,500.00</u>	554120 28	REX HOLLAND

\$311,023.07 Cost Share - Locally Led

Cost Share - Priority Watershed

21168	40000	5000011	6/19/2008	\$4,208.80	554120 29	HENDREN LEROY
21169	40000	5000011	6/19/2008	\$4,467.45	554120 21	JASON BLACK
21170	40000	5000011	6/19/2008	\$1,526.68	554120 5	OLEARY LARELEE
21171	40000	5000011	6/19/2008	\$567.90	554120 26	LARRY J O'LEARY
21171	40000	5000011	6/19/2008	\$1,210.40	554120 11	LARRY J O'LEARY
21171	40000	5000011	6/19/2008	\$1,448.92	554120 5	LARRY J O'LEARY
21172	40000	5000011	6/19/2008	\$3,166.80	554120 22	DAVID HOLCOMBE
21203	40000	5000011	6/23/2008	\$5,980.80	554120 35	CAROLYN WEEKS
21204	40000	5000011	6/23/2008	\$2,190.31	554120 22	LARRY TROYER
21205	40000	5000011	6/23/2008	\$5,980.80	554120 35	DAVID BECK
21375	21000	5000008	7/1/2008	\$1,387.20	554120 26	JERRY WEICHEL

**OKLAHOMA CONSERVATION COMMISSION
CLAIMS REGISTER BY PROGRAM
FOR THE PERIOD OF JUNE 12, 2008 THRU JULY 22, 2008**

Voucher	Fund Class	Department	Date	Amount	Account	Payee
21375	21000	5000008	7/1/2008	\$1,632.00	554120 11	JERRY WEICHEL
21375	21000	5000008	7/1/2008	\$2,070.00	554120 39	JERRY WEICHEL
21377	40000	5000011	7/1/2008	\$2,250.00	554120 16	WILLIAM LANE
21378	40000	5000011	7/1/2008	\$1,064.00	554120 5	GREGORY EVANS
21379	40000	5000011	7/1/2008	\$1,385.68	554120 22	NAO TOUA THAO
21380	25000	5000012	7/1/2008	\$336.41	554120 23	STEPHEN HOLLY
21380	25000	5000012	7/1/2008	\$547.04	554120 13	STEPHEN HOLLY
21381	40000	5000011	7/1/2008	\$269.36	554120 22	DANE CRITES
21381	40000	5000011	7/1/2008	\$901.34	554120 13	DANE CRITES
21382	40000	5000011	7/1/2008	\$15,550.08	554120 36	DAVID HOLCOMBE
21383	40000	5000011	7/1/2008	\$3,938.21	554120 22	AARON HOLCOMBE
21384	21000	5000012	7/7/2008	\$7,334.16	554120 36	CHERYL WARD
21385	40000	5000011	7/1/2008	\$489.81	554120 22	JAMIE MUNDY
21385	40000	5000011	7/1/2008	\$1,740.00	554120 13	JAMIE MUNDY
21385	40000	5000011	7/1/2008	\$3,961.20	554120 21	JAMIE MUNDY
21386	21000	5000008	7/1/2008	\$12,800.00	554120 39	MEGLI MAX
21387	21000	5000008	7/1/2008	\$1,586.20	554120 26	LEROY HART
21387	21000	5000008	7/1/2008	\$2,488.80	554120 11	LEROY HART
21388	21000	5000008	7/1/2008	\$1,668.00	554120 29	GREGORY L LITTLE
21389	21000	5000008	7/1/2008	\$1,535.00	554120 39	RUTH REYNOLDS
21390	21000	5000008	7/1/2008	\$1,885.00	554120 39	FRED ANDREWS
21391	21000	5000008	7/1/2008	\$2,025.00	554120 11	W N HAMILTON
21434	25000	5000012	7/7/2008	\$1,138.18	554120 5	KEN RAMSEY
21435	40000	5000011	7/7/2008	\$8,373.12	554120 30	JOHN JONES
21436	25000	5000009	7/7/2008	\$6,178.09	554120 5	RICK HUFFSTUTLAR
21437	25000	5000009	7/7/2008	\$225.36	554120 26	CHARLES NIEMYER
21437	25000	5000009	7/7/2008	\$480.00	554120 11	CHARLES NIEMYER
21514	21000	5000008	7/10/2008	\$249.60	554120 26	JIMMY WEICHEL
21514	21000	5000008	7/10/2008	\$384.00	554120 11	JIMMY WEICHEL
21515	25000	5000012	7/10/2008	\$5,409.79	554120 5	NANCY BROWN
21516	40000	5000011	7/10/2008	\$2,731.00	554120 5	J R HINES
21517	40000	5000011	7/10/2008	\$17,896.32	554120 33	AARON HOLCOMBE
21518	40000	5000011	7/10/2008	\$8,971.20	554120 36	LARRY TROYER
21564	25000	5000012	7/14/2008	\$196.00	554120 11	JEFF WYNN
21564	25000	5000012	7/14/2008	\$200.57	554120 26	JEFF WYNN
21565	25000	5000012	7/14/2008	\$1,585.50	554120 1	DARRELL STOGSDILL
21566	25000	5000012	7/14/2008	\$4,285.96	554120 21	EDDIE D GIBE
21567	25000	5000009	7/14/2008	\$2,005.70	554120 26	LOUISE BARNEY
21567	25000	5000009	7/14/2008	\$5,280.00	554120 11	LOUISE BARNEY
21568	40000	5000011	7/14/2008	\$3,079.23	554120 1	WILKERSON AGRIBUSINESS
21568	40000	5000011	7/14/2008	\$24,600.31	554120 5	WILKERSON AGRIBUSINESS
21729	25000	5000008	7/22/2008	\$2,913.75	554120 3	WRIGHT LLOYD DEAN
21729	25000	5000008	7/22/2008	\$20,891.85	554120 8	WRIGHT LLOYD DEAN
21730	25000	5000008	7/22/2008	\$901.44	554120 26	TRUMAN SMITH
21730	25000	5000008	7/22/2008	<u>\$2,400.00</u>	554120 11	TRUMAN SMITH

\$219,970.32 Cost Share - Priority Watershed

\$2,694,897.08 Total Claims Paid

OKLAHOMA CONSERVATION COMMISSION
FY-2009 FINANCIAL STATEMENT
July 23, 2008

	<u>FUND</u>	<u>ACCOUNT</u>	<u>ALLOCATION</u>	<u>EXPENDITURE</u>	<u>ENCUMBRANCE</u>	<u>BALANCE</u>	<u>CASH</u>
							\$1,105,878.00
(Bond Debt Service) - 197							
<u>ADMINISTRATION</u>							
	19801	10	\$750,000.00	\$741,516.50	\$3,374.65	\$5,108.85	
	19901	10	\$750,000.00	\$58,734.84	\$115,833.64	\$575,431.52	
<u>WATERSHED PLANNING</u>							
	19801	20	\$590,000.00	\$582,579.55	\$7,377.59	\$42.86	
	19901	20	\$590,000.00	\$29,128.12	\$57,936.00	\$502,935.88	
<u>FIELD SERVICE</u>							
	19801	30	\$7,797,084.00	\$7,613,179.52	\$150,956.13	\$32,948.35	
	19901	30	\$7,797,084.00	\$138,937.72	\$5,951,759.78	\$1,706,386.50	
<u>WATER QUALITY</u>							
	19801	50	\$50,000.00	\$49,999.69	\$0.00	\$0.31	
	19901	50	\$50,000.00	\$0.00	\$0.00	\$50,000.00	
TOTAL STATE FUNDS							
	19801		\$9,187,084.00	\$8,987,275.26	\$161,708.37	\$38,100.37	
	19901		\$9,187,084.00	\$226,800.68	\$6,125,529.42	\$2,834,753.90	
<u>REVOLVING FUNDS</u>							
	Small Watershed - 08	20000 / 20	\$20,000.00	\$0.00	\$0.00	\$20,000.00	
	Small Watershed - 09	20000 / 20	\$20,000.00	\$0.00	\$0.00	\$20,000.00	\$86,899.93
	GIS Fund - 08	20500 / 10	\$27,000.00	\$2,806.80	\$65.00	\$24,128.20	
	GIS Fund - 09	20500 / 10	\$249,000.00	\$0.00	\$50.00	\$248,950.00	\$32,497.57
	Cost Share Fund / 08	21000 / 50	\$1,219,000.00	\$991,023.70	\$214,642.50	\$13,333.80	
	Cost Share Fund / 09	21000 / 50	\$322,178.00	\$0.00	\$36,500.20	\$285,677.80	\$260,404.79
	OCC Infrastructure / Rehab / 08	21500 / 20	\$6,500,000.00	\$0.00	\$6,391,743.25	\$108,256.75	
	OCC Infrastructure / Rehab / 09	21500 / 20	\$6,500,000.00	\$0.00	\$0.00	\$6,500,000.00	\$6,500,000.00
	Donation Fund / Admin / 09	24500 / 10	\$10,000.00	\$0.00	\$100.00	\$9,900.00	\$18,349.22
	Donation Fund / Field Service / 09	24500 / 30	\$2,407.00	\$0.00	\$0.00	\$2,407.00	\$10,807.18
	Donation Fund / Tar Creek / 09	24500 / 40	\$0.00	\$0.00	\$0.00	\$0.00	\$40,032.00
	Donation Fund / WQ / 09	24500 / 50	\$0.00	\$0.00	\$0.00	\$0.00	\$85,303.82
	OCC Infrastructure / Rehab / 07	25000 / 20	\$700,000.00	\$575,114.80	\$124,885.20	\$0.00	
	OCC Infrastructure / Rehab / 08	25000 / 20	\$180,000.00	\$73,767.89	\$14,779.93	\$91,452.18	
	OCC Infrastructure / F Serv / 09	25000 / 30	\$524,266.00	\$0.00	\$0.00	\$524,266.00	
	OCC Infrastructure / Cshare / 08	25000 / 50	\$1,489,000.00	\$301,741.88	\$297,518.27	\$889,739.85	
	OCC Infrastructure / Cshare / 09	25000 / 50	\$2,778,370.00	\$23,759.39	\$43,160.68	\$2,711,449.93	\$3,484,066.83
<u>FEDERAL FUNDS</u>							
	40000 / 08		\$21,865,456.26	\$9,902,180.09	\$10,991,969.12	\$971,307.05	
	40000 / 09		\$22,675,627.00	\$221,052.97	\$1,792,274.63	\$20,662,299.40	\$597,320.19
	Tar Creek - 41000 / 08		\$677,230.28	\$360,157.56	\$59,504.01	\$257,568.71	
	Tar Creek - 41000 / 09	118189	\$118,189.00	\$4,068.56	\$1,200.00	\$112,920.44	\$144,899.14

Posted Billing dynamic date range: Previous Cycledate range: 5/28/2008 to 6/27/2008

CARDHOLDER STATEMENT (CENTRAL BILL)

Processor Hierarchy, Lvl: 1, Units: CONSERVATION COMMISSION

Include Reference Numbers: True, Include POS Codes: False, Include Cards: All, Include Product Types: All, Include States: All,

Include Cities: All, Include Account Status: All, Include MCC Groups: All, Include MCC Actions: All


Include Original Currency: True, Include Transaction Notes: True, Include Line Item Detail: True, GSA Program: False

645 CONSERVATION COMMSN 64

Account #: ***022881**

2800 N LINCOLN
 SUITE 160
 OKLAHOMA CITY, OK 731054201

UNIT: CONSERVATION COMMISSION
 A/O: STEVEN COFFMAN



	Single Purchase	Daily	Cycle	MCC Groups:
Dollar Limits:	\$0 00	\$0 00	\$60,000 00	STATE OK Exclude
Volume Limits:		0	0	

Tran/Post Date Location Purpose	Allocation Notes/Details	Reference #	Orig Currency Amt/Code/ Conversion	Reported Tax	Transaction Amount
06/10/08	PAYMENT RECEIVED -- THANK	7540501816200000000272			(\$16,519 09)
06/10/08	YOU	N			
	0001				
Count: 1					(\$16,519.09)

	Tran Count	Reported Tax	Net Tran Amt
TRANSACTIONS TOTAL:	0	\$0 00	\$0.00
DIVERTED TRANSACTIONS TOTAL:	0	\$0 00	\$0.00
I-PURCHASE TRANSACTIONS TOTAL:	0	\$0 00	\$0.00
GRAND TOTAL	1	\$0.00	\$0.00

* Indicates a disputed transaction.

Posted Billing dynamic date range: Previous Cycledate range: 5/28/2008 to 6/27/2008

CARDHOLDER STATEMENT (CENTRAL BILL)

Processor Hierarchy, Lvl: 1, Units: CONSERVATION COMMISSION
 Include Reference Numbers: True, Include POS Codes: False, Include Cards: All, Include Product Types: All, Include States: All,
 Include Cities: All, Include Account Status: All, Include MCC Groups: All, Include MCC Actions: All
 Include Original Currency: True, Include Transaction Notes: True, Include Line Item Detail: True, GSA Program: False

JANA CHICOINE


Account #: ***372320**

2800 N LINCOLN BLVD SUITE 160
 OKLAHOMA CITY, OK 731054201

UNIT: CONSERVATION COMMISSION
 A/O: STEVEN COFFMAN



	Single Purchase	Daily	Cycle	MCC Groups:
Dollar Limits:	\$2,500.00	\$0.00	\$25,000.00	OK64501 Exclude
Volume Limits:		99	999	



Tran/Post Date	Merchant & Location Purpose	Allocation Notes/Details	Reference #	Orig Currency Amt/Code/ Conversion	Reported Tax	Transaction Amount
05/30/08	ACORN NATURALISTS-INTE		85413858152502607117862			\$26.90
06/02/08	TUSTIN, CA					
	100016459001692009001001198013000004		6450 536190N			
	Education materials					
06/02/08	CORP EXPR 800-582-4774		85450788156118000191021			\$19.20
06/05/08	800-5824774, CO					
	100016459001692003001001198011000002		6450 536140N			
	IT-CD protective sheets					
	DESC					
	CD PROT.3RD SHT.2CAP.CL					
			QTY	UNIT COST	UM	EXT AMT
			5.00	\$19.20	PK	\$19.20
06/05/08	ACORN NATURALISTS-INTE		85413858158502607373188			\$76.55
06/09/08	TUSTIN, CA					
	100016459001692009001001198013000004		6450 536190N			
	Education materials					
06/05/08	CORP EXPR 800-582-4774		85450788158118000106720			\$45.00
06/09/08	800-5824774, CO					
	100016459001692003001001198011000002		6450 536150N			
	IT-writeable video discs and writeable cds					
	DESC					
	CDR.(WRITEABLE CD)50/PK					
	DISK.DGTL VD.DVDR.50/PK					
			QTY	UNIT COST	UM	EXT AMT
			1.00	\$17.50	PK	\$17.50
			1.00	\$27.50	PK	\$27.50
06/10/08	DMI* DELL K-12/GOVT		55432868162000094689821			\$242.99
06/10/08	800-981-3355, TX					
	100016459001692012001001400004000005	152520000	6450 541120N			
	AML-internal harddrive					
06/11/08	DMI* DELL K-12/GOVT		55432868163000220983428			\$133.11
06/11/08	800-981-3355, TX					
	100016459001692003001001198011000002		6450 536150N			
	IT-Backup tapes					

Posted Billing dynamic date range: Previous Cycledate range: 5/28/2008 to 6/27/2008

JANA CHICOINE

Account #: ***372320**

Tran/Post Date	Merchant & Location	Allocation Notes/Details	Reference #	Orig Currency	Reported Tax	Transaction Amount
06/17/08	CORP EXPR 800-582-4774		85450788170118000116194			\$208 00
06/19/08	800-5824774, CO					
	100016459001692011001001400004000001	152520000	6450 536140N			
	<i>AML-ink cartridge for 4600 printer</i>					
	<i>DESC</i>					
	GCR2077311254 COLOR LASER.J		QTY	UNIT COST	UM	EXT AMT
			1 00	\$208 00	EA	\$208 00
06/19/08	CORP EXPR 800-582-4774		85450788172118000164036			\$288 00
06/23/08	800-5824774, CO					
	100016459001692021001001400002000001	109020000	6450 536140N			
	<i>DP-printer cartridges</i>					
	<i>DESC</i>					
	GCR2077311116 HP 4500 COLO		QTY	UNIT COST	UM	EXT AMT
			2 00	\$168 00	EA	\$168 00
	GCR2077311120 HP 4500 COLO		1 00	\$120 00	EA	\$120 00
06/24/08	CORP EXPR 800-582-4774		85450788177118000138472			\$529 00
06/26/08	800-5824774, CO					
	100016459001692002001001198011000001		6450 541110N			
	<i>Lateral file cabinet for K Varner</i>					
	<i>DESC</i>					
	Furn Ref No 0000786786-		QTY	UNIT COST	UM	EXT AMT
			1 00	\$529 00	EA	\$529 00
06/23/08	CORP EXPR 800-582-4774		85450788177118000197098			\$220 08
06/26/08	800-5824774, CO					
	100016459001692001001001400005000001	664600000	6450 536140N			
	<i>WQ-classification folders for CNCR CD file set up</i>					
	<i>DESC</i>					
	FLDR.PB.6SEC.2/5.LTR.RD		QTY	UNIT COST	UM	EXT AMT
			8 00	\$220 08	BX	\$220 08
06/26/08	DEPT OF CORRECTIONS		85450798178118000100116			\$282 00
06/27/08	MCALESTER, OK					
	100016459001692003001001198011000002		6450 541110N			
	<i>IT-chair for N Huber</i>					
06/26/08	BATTERIES PLUS		05444008179356292782981			\$180 24
06/27/08	OKLAHOMA CITY, OK					
	100016459001692002001001198011000001		6450 536140N			
	<i>Admin- batteries for office use</i>					
06/24/08	CORP EXPR 800-582-4774		85450788178118000144701			\$59 96
06/27/08	800-5824774, CO					
	100016459001692005001001198011000005		6450 536140N			
	<i>Info-toner for photo printer</i>					
	<i>DESC</i>					
	INK CTRG.R2400.LGT.LGT BK		QTY	UNIT COST	UM	EXT AMT
			4 00	\$59 96	EA	\$59 96
Transactions Totals			Count: 13			\$2,311.03

	Tran Count	Reported Tax	Net Tran Amt
TRANSACTIONS TOTAL:	13	\$0.00	\$2,311.03
DIVERTED TRANSACTIONS TOTAL:	0	\$0.00	\$0.00
I-PURCHASE TRANSACTIONS TOTAL:	0	\$0.00	\$0.00
GRAND TOTAL	13	\$0.00	\$2,311.03

* Indicates a disputed transaction.

Posted Billing dynamic date range: Previous Cycledate range: 5/28/2008 to 6/27/2008

CARDHOLDER STATEMENT (CENTRAL BILL)

Processor Hierarchy, Lvl: 1, Units: CONSERVATION COMMISSION

Include Reference Numbers: True, Include POS Codes: False, Include Cards: All, Include Product Types: All, Include States: All,

Include Cities: All, Include Account Status: All, Include MCC Groups: All, Include MCC Actions: All

Include Original Currency: True, Include Transaction Notes: True, Include Line Item Detail: True, GSA Program: False

JANA CHICOINE

2800 N LINCOLN STE 160
OKLAHOMA CITY, OK 731054201

Account #: ***865627**

UNIT: TRAVEL-645
A/O: STEVEN COFFMAN



	Single Purchase	Daily	Cycle	MCC Groups:
Dollar Limits:	\$2,500 00	\$0 00	\$25,000 00	OKTRAVEL Include
Volume Limits:		99	999	



Tran/Post Date	Merchant & Location	Allocation Notes/Details	Reference #	Orig Currency Amt/Code/ Conversion	Reported Tax	Transaction Amount
06/10/08	AGNT FEE	89081163381851	55417348163581634633073			\$24 99
06/12/08	TRAVEL AGENTS, OK	300016459001693002001001198011000001 Admin-airfare-Thralls to Washington DC, NACD mtg	6450 522110N			
	PASSENGER		TICKET #	TRAVEL DATE	LEGS	
	THRALLS/MICHAEL		89081163381851	06/10/08	XAA XD Y XAO	
06/10/08	SOUTHWES	5262310309649	55499678163624501336957			\$398 00
06/12/08	8004359792. TX	300016459001693002001001198011000001 Admin-airline ticket for Thralls to Washington. DC-NACD mtg	6450 522110N			
	PASSENGER		TICKET #	TRAVEL DATE	LEGS	
	THRALLS/MICHAEL		5262310309649	07/20/08	OKC WN H BWI WN H OKC	
06/17/08	AGNT FEE	89081168991415	55417348170581704550695			\$24 99
06/19/08	TRAVEL AGENTS, OK	300016459001693004001001198013000005 Agent fee-Knauf-NASCA-Spokane. WA	6450 522110N			
	PASSENGER		TICKET #	TRAVEL DATE	LEGS	
	KNAUF/LISA		89081168991415	06/17/08	XAA XD Y XAO	
06/17/08	AGNT FEE	89081168991426	55417348170581704536678			\$24 99
06/19/08	TRAVEL AGENTS, OK	300016459001693004001001198013000005 Agent fee - Varner-NASCA-Spokane, WA	6450 522110N			
	PASSENGER		TICKET #	TRAVEL DATE	LEGS	
	VARNER/KEVIN		89081168991426	06/17/08	XAA XD Y XAO	
06/17/08	AGNT FEE	89081168991404	55417348170581704536652			\$24 99
06/19/08	TRAVEL AGENTS, OK	300016459001693002001001198011000001 Agent fee-Thralls-NASCA-Spokane, WA	6450 522110N			
	PASSENGER		TICKET #	TRAVEL DATE	LEGS	

Posted Billing dynamic date range: Previous Cycledate range: 5/28/2008 to 6/27/2008

JANA CHICOINE

Account #: ***865627**

Tran/Post Date	Merchant & Location	Allocation Notes/Details	Reference #	Orig Currency	Reported Tax	Transaction Amount	
06/17/08	THRALLS/MICHAEL		89081168991404	06/17/08	XAA XD Y XAO		
06/19/08	8004359792, TX						
	300016459001693004001001198013000005		55499678170624513419420			\$341 50	
	Ticket-Knauf-NASCA-Spokane, Wa		6450 522110N				
	PASSENGER		TICKET #	TRAVEL DATE	LEGS		
	KNAUF/LISA		5262311791573	09/06/08	OKC WN T LAS WN T GEG WN T OKC		
06/17/08	THRALLS/MICHAEL		89081168991404	06/17/08	XAA XD Y XAO		
06/19/08	8004359792, TX						
	300016459001693002001001198011000001		55499678170624513419438			\$341 50	
	Ticket-Thralls-NASCA-Spokane, WA		6450 522110N				
	PASSENGER		TICKET #	TRAVEL DATE	LEGS		
	THRALLS/MICHAEL		5262311791574	09/06/08	OKC WN T LAS WN T GEG WN T OKC		
06/17/08	THRALLS/MICHAEL		89081168991404	06/17/08	XAA XD Y XAO		
06/19/08	8004359792, TX						
	300016459001693004001001198013000005		55499678170624513419446			\$341 50	
	Ticket-Varner-NASCA-Spokane, WA		6450 522110N				
	PASSENGER		TICKET #	TRAVEL DATE	LEGS		
	VARNER/KEVIN		5262311791575	09/06/08	OKC WN T LAS WN T GEG WN T OKC		
Transactions Totals						Count: 8	\$1,522.46

	Tran Count	Reported Tax	Net Tran Amt
TRANSACTIONS TOTAL:	8	\$0.00	\$1,522.46
DIVERTED TRANSACTIONS TOTAL:	0	\$0.00	\$0.00
I-PURCHASE TRANSACTIONS TOTAL:	0	\$0.00	\$0.00
GRAND TOTAL	8	\$0.00	\$1,522.46

* Indicates a disputed transaction.

Posted Billing dynamic date range: Previous Cycledate range: 5/28/2008 to 6/27/2008

CARDHOLDER STATEMENT (CENTRAL BILL)

Processor Hierarchy, Lvl: 1, Units: CONSERVATION COMMISSION
 Include Reference Numbers: True, Include POS Codes: False, Include Cards: All, Include Product Types: All, Include States: All,
 Include Cities: All, Include Account Status: All, Include MCC Groups: All, Include MCC Actions: All
 Include Original Currency: True, Include Transaction Notes: True, Include Line Item Detail: True, GSA Program: False

SHERYL GIBSON

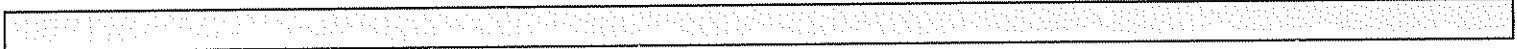
Account #: ***299009**

2800 N LINCOLN BLVD
 SUITE 160
 OKLAHOMA CITY, OK 731054201

UNIT: CONSERVATION COMMISSION
 A/O: STEVEN COFFMAN



	Single Purchase	Daily	Cycle	MCC Groups:
Dollar Limits:	\$2,500 00	\$0 00	\$50,000 00	OK64501 Exclude
Volume Limits:		99	999	



Tran/Post Date Location Purpose	Merchant & Allocation Notes/Details	Reference #	Orig Currency Amt/Code/ Conversion	Reported Tax	Transaction Amount
05/28/08	CABELAS COM*99465806	55417348150691501959397			\$254 89
05/29/08	800-2374444. NE 100016459001692001001001400005000001 WQ-shoulder bags for field supplies DESC	664600000 6450 536140N			
	DRAKE SHOULDER BAG	QTY UNIT COST UM EXT AMT 6 00 \$239 94 \$239 94			
05/28/08	BATTERIES PLUS	05444008150318396462426			\$263 96
05/29/08	OKLAHOMA CITY, OK 100016459001692001001001400005000001 WQ-Marine batteries for autosamplers	664600000 6450 537310N			
05/29/08	BATTERIES PLUS	05444008151319687559218			\$36 00
05/30/08	OKLAHOMA CITY, OK 100016459001692001001001400005000001 WQ-Difference in price for batteries purchased earlier	664600000 6450 537310N			
05/30/08	FISHER SCI HUS	55425638151815134185384			\$29 85
06/02/08	HOUSTON, TX 100016459001692001001001400005000001 WQ-conductivity solutions for meter calibrations DESC	664600000 6450 537190N			
	CONduc SOL 1PT 84 MI	QTY UNIT COST UM EXT AMT 3 00 \$29 85 EA \$29 85			
05/31/08	FISHER SCI HUS	55425638154815122790499			\$82 35
06/03/08	HOUSTON, TX 100016459001692001001001400005000001 WQ-conductivity solutions for meter calibrations DESC	664600000 6450 537190N			
	CONDUCTIVITY TDS SOL	QTY UNIT COST UM EXT AMT 3 00 \$25 44 EA \$25 44			
	CONDUCTIVITY TDS SOL	3 00 \$25 44 EA \$25 44			
	BUFFER SOL PH 5.00 C	3 00 \$31 47 EA \$31 47			

Posted Billing dynamic date range: Previous Cycledate range: 5/28/2008 to 6/27/2008

SHERYL GIBSON

Account #: ***299009**

Tran/Post Date	Merchant & Location	Allocation Notes/Details	Reference #	Orig Currency	Reported Tax	Transaction Amount
06/03/08	DMI* DELL K-12/GOVT		55432868155000250873010			\$21 59
06/03/08	800-981-3355, TX					
	100016459001692001001001400005000001	664600000	6450 541120N			
	WQ-wireless mouse for laptop for Thunderbird Project					
06/03/08	FISHER SCI HUS		55425638155815144106467			\$39 54
06/04/08	HOUSTON, TX					
	100016459001692001001001400005000001	664600000	6450 537190N			
	WQ-buffer solutions					
	DESC					
	BUFFER SOL PH 9 00 C					
			QTY	UNIT COST	UM	EXT AMT
			3 00	\$39 54	EA	\$39 54
06/03/08	AMZ*AMAZON PAYMENTS		55432868155000311924034			\$65 94
06/04/08	AMZN COM/BILL, WA					
	100016459001692001001001400005000001	664600000	6450 536150N			
	WQ-memory card for digital camera					
	DESC					
	2GB FUJI TYPE-H HIGH SPEE					
			QTY	UNIT COST	UM	EXT AMT
			1 00	\$59 99	PCE	\$59 99
06/03/08	WAL-MART #0743		05416018155141002037103			\$27 23
06/04/08	OKLAHOMA CIT, OK					
	100016459001692001001001400005000001	664600000	6450 536130N			
	WQ-worklight for battery storage unit					
06/03/08	ACADEMY SPORTS #88		55480778156818000041450			\$111 96
06/04/08	OKLAHOMA CITY, OK					
	100016459001692001001001400005000001	664600000	6450 536130N			
	WQ-ice chests for samples					
06/03/08	LOWES #00268*		55432868155000356835939			\$51 97
06/04/08	OKLAHOMA CITY, OK					
	100016459001692001001001400005000001	664600000	6450 536140N			
	WQ-plastic sheeting to protect storage items					
	DESC					
	10'X100' BLACK 6MIL PLASTIC SH					
			QTY	UNIT COST	UM	EXT AMT
			1 00	\$51 97	EA	\$51 97
06/02/08	BATTERIES DIRECT NET		85306518155900010600085			\$59 90
06/04/08	650-622-2200, CA					
	100016459001692001001001400005000001	664600000	6450 536140N			
	WQ-batteries for range finders and rain gauges					
06/03/08	FORESTRY SUPPLIERS, IN		55541868156004033045760			\$105 50
06/05/08	601-354-3565, MS					
	100016459001692001001001400005000001	664600000	6450 536140N			
	WQ-Field and fish collection notebooks for field sampling					
06/05/08	FISHER SCI HUS		55425638157815194535357			\$30 87
06/06/08	HOUSTON, TX					
	100016459001692001001001400005000001	664600000	6450 537190N			
	WQ-PH strips for autosamplers					
	DESC					
	CLRPHST STR PH0-2 5					
			QTY	UNIT COST	UM	EXT AMT
			2 00	\$27 68	EA	\$27 68
06/06/08	AMZ*AMAZON PAYMENTS		55432868158000706787076			(\$13 83)
06/09/08	AMZN COM/BILL, WA					
	100016459001692021001001400002000001	109020000	6450 536130N			
	Credit refund for return of wrong blackberry holster-Stewart					
06/06/08	HACH COMPANY		05444008159330197055250			\$715 90
06/09/08	970-663-1377, CO					
	100016459001692001001001400005000001	664600000	6450 537190N			
	WQ-reagent test supplies for field					

Posted Billing dynamic date range: Previous Cycledate range: 5/28/2008 to 6/27/2008

SHERYL GIBSON

Account #: ***299009**

Tran/Post Date	Merchant & Location	Allocation Notes/Details	Reference #	Orig Currency	Reported Tax	Transaction Amount
06/09/08	AMZ*AMAZON PAYMENTS		55432868161000009077741			\$12 94
06/10/08	AMZN COM/BILL, WA					
	100016459001692001001001400005000001	664600000	6450 536150N			
	WQ-memory card for camera					
	DESC					
	PANASONIC 2GB CLASS4 HIGH		QTY UNIT COST UM EXT AMT			
			1 00 \$9 99 PCE \$9 99			
06/09/08	WILDLIFE SUPPLY CO		85436198161118000100026			\$209 55
06/10/08	716-877-9518, NY					
	100016459001692001001001400005000001	664600000	6450 533220N			
	WQ-core sampler supplis					
06/09/08	EVEREST SOFTWARE		25536068162010006628747			\$500 00
06/10/08	BRIDGEVILLE. PA					
	100016459001692001001001400005000001	664600000	6450 533150N			
	WQ-software maintenance					
06/09/08	LOWES #02540*		55432868161000060325971			\$255 86
06/10/08	OKLAHOMA CITY. OK					
	100016459001692001001001400005000001	664600000	6450 533210N			
	WQ-supplies for Lake Thunderbird project					
	DESC		QTY UNIT COST UM EXT AMT			
	POP FLRD 233 1 1/4 X 1 1/4 8'		4 00 \$42 24 PCS \$42 24			
	COMPOUND LOPPER W/EXTEND HANDL		1 00 \$29 98 EA \$29 98			
	CONCRETE MIX 80# QUIKRETE		5 00 \$16 25 BAG \$16 25			
	5/16 X 2-1/2 X 5 U-BOLT		21 00 \$28 77 EA \$28 77			
	10 OZ SILICONE I W&D CLEAR		2 00 \$8 56 EA \$8 56			
	1 1/2 EMT SET SCREW COUP		18 00 \$48 96 EA \$48 96			
	1 1/2 EMT SET SCREW CONN		1 00 \$2 38 EA \$2 38			
	GREEN T-POST 6' 1 25# W/5 CLIP		10 00 \$49 90 EA \$49 90			
	10"/24T BI-METAL (2) BLADE 62		2 00 \$5 96 EA \$5 96			
	15' 12/3 YELLOW JACKET CORD		1 00 \$22 86 EA \$22 86			
06/10/08	BASS PRO ONLINE		55457378162281060512300			\$296 83
06/11/08	8002277776, MO					
	100016459001692001001001400005000001	664600000	6450 541230N			
	WQ-rangefinder					
06/11/08	RICKLY HYDROLOGICAL CO		55447328163206007400084			\$89 85
06/12/08	6142979877, OH					
	100016459001692001001001400005000001	664600000	6450 533210N			
	WQ-wading rod parts					
06/11/08	CABELAS COM*99790678		55417348164691642111738			\$152 90
06/12/08	800-2374444, NE					
	100016459001692001001001400005000001	664600000	6450 535120N			
	WQ-waders					
	DESC		QTY UNIT COST UM EXT AMT			
	Cabela's Max-4 Brush Buster100		1 00 \$139 95 \$139 95			
06/12/08	FISHER SCI HUS		55425638164815182264185			\$90 71
06/13/08	HOUSTON, TX					
	100016459001692001001001400005000001	664600000	6450 537190N			
	WQ-Decontamination rinse for sampling					
	DESC		QTY UNIT COST UM EXT AMT			
	2-PROPANOL LABORATOR		1 00 \$44 85 EA \$44 85			
	HAZARDOUS MATERIAL CHARGE		1 00 \$21 50 ORD \$21 50			
06/12/08	HACH COMPANY		05444008165338027899831			\$894 55
06/13/08	970-663-1377, CO					
	100016459001692001001001400005000001	664600000	6450 541260N			

Posted Billing dynamic date range: Previous Cycledate range: 5/28/2008 to 6/27/2008

SHERYL GIBSON

Account #: ***299009**

Tran/Post Date	Merchant & Location	Allocation Notes/Details	Reference #	Orig Currency	Reported Tax	Transaction Amount
	100016459001692001001001400005000001	664600000	6450 536130N			
	WQ-white plastic storage containers for files					
	DESC					
	.					
			QTY	UNIT COST	UM	EXT AMT
			1 00	\$39 99	PCE	\$39 99
06/24/08	AMAZON COM		55432868176000778694398		\$3 35	\$60 30
06/25/08	AMZN COM/BILL, WA					
	100016459001692001001001400005000001	664600000	6450 536130N			
	WQ-white plastic storage containers for files					
	DESC					
	.					
			QTY	UNIT COST	UM	EXT AMT
			1 00	\$39 99	PCE	\$39 99
06/24/08	YSI INCORPORATED		55463158176286270800132			\$610 00
06/25/08	9377677241, OH					
	100016459001692001001001400005000001	664600000	6450 541260N			
	WQ-new ph meter					
Transactions Totals			Count: 38			\$9,644.21

	Tran Count	Reported Tax	Net Tran Amt
TRANSACTIONS TOTAL:	38	\$6 70	\$9,644 21
DIVERTED TRANSACTIONS TOTAL:	0	\$0 00	\$0 00
I-PURCHASE TRANSACTIONS TOTAL:	0	\$0 00	\$0 00
GRAND TOTAL	38	\$6.70	\$9,644.21

* Indicates a disputed transaction.

Posted Billing dynamic date range: Previous Cycledate range: 5/28/2008 to 6/27/2008

CARDHOLDER STATEMENT (CENTRAL BILL)

Processor Hierarchy, Lvl: 1, Units: CONSERVATION COMMISSION
 Include Reference Numbers: True, Include POS Codes: False, Include Cards: All, Include Product Types: All, Include States: All,
 Include Cities: All, Include Account Status: All, Include MCC Groups: All, Include MCC Actions: All
 Include Original Currency: True, Include Transaction Notes: True, Include Line Item Detail: True, GSA Program: False

KELLY MOCKABEE

Account #: ***372338**

2800 N LINCOLN BLVD SUITE 160
 OKLAHOMA CITY, OK 731054201

UNIT: CONSERVATION COMMISSION
 A/O: STEVEN COFFMAN



	Single Purchase	Daily	Cycle	MCC Groups:
Dollar Limits:	\$2,500 00	\$0 00	\$25,000 00	OK64501 Exclude
Volume Limits:		99	999	



Tran/Post Date Location Purpose	Merchant & Allocation Notes/Details	Reference #	Orig Currency Amt/Code/ Conversion	Reported Tax	Transaction Amount	
05/29/08	FUZZELL'S BUSINESS EQU	85430828150980012627887			\$171 98	
05/30/08	WARR ACRES, OK 100016459001692002001001198011000001 Admin-Toner for Agency fax machine	6450 536140N				
06/03/08	CORP EXPR 800-582-4774	85450788157118000191962			\$178 38	
06/06/08	800-5824774, CO 100016459001692001001001400005000001 WQ-classification folders for Illinois River 319 project files DESC	6450 536140N				
			QTY	UNIT COST	UM	EXT AMT
	FLDR.LTR.2/5 ROC.2DIV.BE		2 00	\$59 46	BX	\$59 46
	FLDR.LTR.2/5 ROC.2DIV.RD		2 00	\$59 46	BX	\$59 46
	FLDR.LTR.2/5 ROC.2DIV.YW		2 00	\$59 46	BX	\$59 46
06/05/08	CORP EXPR 800-582-4774	85450788158118000167581			\$109 84	
06/09/08	800-5824774, CO 100016459001692001001001400005000001 WQ-classification folders-Ashbrenner DESC	6450 536140N				
			QTY	UNIT COST	UM	EXT AMT
	GAF6154522010 FLDR.PB.6SEC		4 00	\$109 84	BX	\$109 84
06/11/08	MID WEST TROPHY IN STO	55480778163200400200088			\$17 00	
06/12/08	DEL CITY, OK 100016459001692002001001198011000001 Admin- paperweight	6450 552140N				
06/10/08	CORP EXPR 800-582-4774	85450788163118000113208			\$8 99	
06/12/08	800-5824774, CO 100016459001692001001001400005000001 WQ-manila folders-Mitchell DESC	6450 536140N				
			QTY	UNIT COST	UM	EXT AMT
	GAF6154573110 FLDR.MLA.1/2		1 00	\$8 99	BX	\$8 99

Transactions Totals Count: 5 \$486.19

Posted Billing dynamic date range: Previous Cycledate range: 5/28/2008 to 6/27/2008

KELLY MOCKABEE

Account #: ***372338**

<i>Tran/Post Date</i>	<i>Merchant & Location</i>	<i>Allocation Notes/Details</i>	<i>Reference #</i>	<i>Orig Currency</i>	<i>Reported Tax</i>	<i>Transaction Amount</i>																				
<table border="1"> <thead> <tr> <th></th> <th><i>Tran Count</i></th> <th><i>Reported Tax</i></th> <th><i>Net Tran Amt</i></th> </tr> </thead> <tbody> <tr> <td>TRANSACTIONS TOTAL:</td> <td>5</td> <td>\$0 00</td> <td>\$486.19</td> </tr> <tr> <td>DIVERTED TRANSACTIONS TOTAL:</td> <td>0</td> <td>\$0.00</td> <td>\$0.00</td> </tr> <tr> <td>I-PURCHASE TRANSACTIONS TOTAL:</td> <td>0</td> <td>\$0.00</td> <td>\$0.00</td> </tr> <tr> <td>GRAND TOTAL</td> <td>5</td> <td>\$0.00</td> <td>\$486.19</td> </tr> </tbody> </table>								<i>Tran Count</i>	<i>Reported Tax</i>	<i>Net Tran Amt</i>	TRANSACTIONS TOTAL:	5	\$0 00	\$486.19	DIVERTED TRANSACTIONS TOTAL:	0	\$0.00	\$0.00	I-PURCHASE TRANSACTIONS TOTAL:	0	\$0.00	\$0.00	GRAND TOTAL	5	\$0.00	\$486.19
	<i>Tran Count</i>	<i>Reported Tax</i>	<i>Net Tran Amt</i>																							
TRANSACTIONS TOTAL:	5	\$0 00	\$486.19																							
DIVERTED TRANSACTIONS TOTAL:	0	\$0.00	\$0.00																							
I-PURCHASE TRANSACTIONS TOTAL:	0	\$0.00	\$0.00																							
GRAND TOTAL	5	\$0.00	\$486.19																							

* Indicates a disputed transaction.

OCC AGREEMENTS FOR CONSIDERATION

OCC PARTY ID	NO	PURPOSE	PURPOSE OF AMENDMENT	BEGIN DATE	END DATE	AMOUNT TO OCC	AMOUNT FROM OCC	FUNDING SOURCE
a	Homeland Security, Oklahoma Office of	114.011	to support the Central Oklahoma Urban Area Security Initiative using GIS data to enhance the Oklahoma Spatial Data Infrastructure; to improve law enforcement information sharing in Oklahoma.	8/1/2008	6/30/2009	\$250,000.00		Homeland Security
b	Adair County CD	07-138 (CREP & IR Riparian Support	to provide office space and clerical support for the CREP Water Quality Specialist and clerical support for the Illinois River Watershed Riparian Program Coordinator.	7/1/2008	6/30/2009		\$7,800.00	EPA319
c	Agriculture, Food and Forestry, Dept of	08-146 (Forestry BMP Ed)	to support three of ODAFF's Forestry Services' priorities in its Forest Water Quality Program.	6/1/2008	12/31/2009		\$130,000.00	EPA319
d	Oklahoma State University	04-123 (Rain Gardens)	retrofit bioretention cells into individual urban sites in the Grand Lake and Stillwater Creek watersheds that were not designed with NPS pollution in mind; treat runoff waters before leaving site; ed efforts	7/1/2005	12/30/2008		\$249,312.00	EPA319

OUT OF STATE TRAVEL REQUESTS

OCC ID	DATES	SPONSOR	NAME OF MEETING	LOCATION	ATTENDANCE	EST COST	FUNDING SOURCE
a	September 15-19, 2008	Office of Surface Mining	Course Development for Image Analysis Course	Denver, CO	Willoughby	\$1,000.00	OSM

**Fiscal Year 2009 Conservation District Joint Plans of Operation
Recommendations for Approval**

Area I

E. Canadian Co.
Texas Co.

Area III

Cherokee Co.
Craig Co.
Ottawa Co.

Area V

Checotah
Hughes Co.
Kiamichi
Little River
McIntosh Co.

Area II

Lincoln Co.
Pawnee Co.
Seminole Co.

Area IV

Grady Co.
Jefferson Co.
Kiowa Co.
Upper Washita

17 Plans Reviewed

Have not received plans from:

Blaine Co.
Cimarron Co.
Noble Co.
Okmulgee Co.

**OKLAHOMA CONSERVATION COMMISSION
ADMINISTRATION STAFF
SUMMARY OF ACTIVITIES
August 4, 2008**

Administration

Attended/participated in the following meetings/events:

- Grant County CD no-till meeting
- Sugar Creek project kick-off
- NACD Legislative Conference and met with Oklahoma's congressional delegation
- State Technical Committee Meeting
- Water Workshop in preparation for the State Water Plan Meeting
- Special meeting of the Oklahoma Capitol Improvement Authority where the conservation bond issue was authorized
- July meeting of the South Caddo Conservation District to discuss the Sugar Creek FEMA project and the CREP project for Sugar Creek and Cobb Creek
- Met with Commission WQ staff and NRCS staff to discuss ways of improving coordination and implementation of the CREP program in the Illinois River and Eucha-Spavinaw watersheds
- Planning meeting for the Sugar Creek FEMA project with representatives of NRCS and the South Caddo Conservation District
- Planning meeting for the Sugar Creek and Cobb Creek CREP with representatives of NRCS and FSA
- Coordinated the agency's document production for the Illinois River lawsuit as requested by the Attorney General's Office
- Finalized plans for Red Cross First Aid and CPR training for conservation district employees.
- Worked with the U.S. Fish and Wildlife Service to finalize the cooperative agreement on prescribed burns
- Worked with OACD on the regional meetings for the Oklahoma Comprehensive Water Plan and providing information to district directors serving on the regional boards.

Scheduled to attend the following meetings/events:

- Wagoner County CD legislative dinner (July 28)
- Summer Water Research Advisory Board meeting (August 1)

Information

- Continued technical management of and updating information on OCC's web page.
- Produced OCC monthly newsletter and prepared newsletters for OCC web page.
- Continued work on a number of activities in public information agreement with NRCS including production of a 30-second radio public service announcement in English, Spanish and Laotian.
- Deposited OCC publications with the Publication Clearinghouse of the Dept. of Libraries in compliance with statutes.
- Redesigned and ordered wildflower seed packages for distribution at public events, changing from a wildflower mix to the state wildflower, Indian Blanket. Distributed groups of packages to conservation districts.
- Setup and staffed a display booth at the Inter-Tribal Environmental Council Conference.
- Worked with Water Quality Division on several materials for news media. Began work on a piece with Information Technology Division on Tar Creek.
- Staffed a display booth at the Inter-Tribal Environmental Council Conference. Continued

arrangements for farm shows and other display events.

- Attended a meeting of the Oklahoma State Web Managers Workgroup, including chairing the group's finance committee. Participated in work toward an annual conference.
- Attended a two-day seminar on professional communication methods.
- Began work on new display materials and booth.

Tribal Outreach Coordinator

Stamper Project -

- Since the last report, I made site visits to the Stamper Project on 6/19/08, 7/11/08, and 7/16/08.
- Other visits are planned for the week of July 21 and July 28.
- On 7/11/08, met on site with Rick Maloney, Gary Bledsoe, and David Holcombe (ODAFF), representatives from PSO and OK Dept. of Commerce, and a litter hauler.
- We are looking at sometime in early October for a ribbon cutting ceremony.
- The site has received over 46 inches of rain this year which is more than the usual annual rainfall.
- The plumbing contractor has been on site and working.
- The overflow tanks are in place.
- Additional dirt work has been done on the retention structure and 40 mil plastic is scheduled to be used on the sides. Additional site grading for drainage has occurred.
- A security system has been purchased and was scheduled to be installed late last week.
- A new electrical contractor was being located due to availability and cost of one that had been consulted.

Chickasaw Nation -

- I have worked with Dr. Kelly Hurt to review the MOU and to get assistance from the Chickasaws in breaking this loose in the Governor's office.
- Have had additional discussions concerning groundwater recharge, partnership, conservation education and cedar inventory.

Kiowa Tribal Conservation District and Water Resources Board (KTCD) -

- I met with the KTCD on 7/17/08 in Anadarko. Wayne Spies, Ft. Cobb, and Clay Pope attended the meeting. The KTCD members will attend an upcoming West Caddo CD meeting to introduce themselves and observe how business is conducted.

Oklahoma Prescribed Fire Council (OPFC) -

- I have worked on additional marketing efforts for the OPFC with Mark Harrison.

Oklahoma Comprehensive Water Plan -

- I have worked on more details of the OCC/OACD position paper on this initiative. The schedule for regional meetings has been posted.

Intertribal Environmental Council (ITEC) -

- ITEC met in OKC on 7/8-9/08. Mark Harrison and I worked the display booth and attended the annual conference.

Invasive Plant Conference -

- I will attend and represent OCC at an "Invasive Plant Conference" in Norman on 7/24/08.

**OKLAHOMA CONSERVATION COMMISSION
DISTRICT SERVICES DIVISION
JULY MONTHLY SUMMARY**

**Lisa Knauf, Director
August 4, 2008 Commission Meeting**

Provided Assistance to the Following Districts

Adair	Craig	Haskell	Ottawa	Tulsa
Atoka	Ellis	Lincoln	Pawnee	Upper Washita
Beaver	Grant	Marshall	Pontotoc	Washita
Blaine	Greer	Mayes	Shawnee	
Cherokee	Harmon	Muskogee	Texas	

Meetings & Events Attended

- * Conservation District Board Meetings Attended:
Adair Grady Mayes
Blaine Harmon Pontotoc
Creek Konawa Pushmataha

Division Activities

- * Provided assistance to Blaine County Conservation District with employee issue. Assisted with board meeting and follow-up paperwork. Recorded minutes, paid bills, etc.
- * Developed draft leave policies for Blaine and Lincoln County Conservation Districts.
- * Continued compiling district budget requests. Responded to numerous requests from districts assisting with the development of new budget request.
- * Prepared billing documents for NRCS Contributions Agreement.
- * Conducted director orientation for Mayes County.
- * Reviewed conservation district Joint Plans of Operation.
- * Conducted mid-year review of District Liaison.
- * Assisted several districts with preparation of quarterly tax reports.
- * Compiled NRCS performance worksheets.
- * Completed development of the nineteenth "10-minute guide" series to district directors' responsibilities.
- * Began work on drafting rules to compliment changes to Title 27A of the Oklahoma Statutes.
- * Provided districts with information regarding audit requirements for Fiscal Year 2008.
- * Participated in NRCS state leadership conference call.
- * Continue to work with directors of Tulsa County Conservation District to assist with training of staff.
- * Responded to district director and staff questions regarding new forms for terms of employment.
- * Worked with Shellie Willoughby to improve federal IT service to conservation districts.

- * Made office visits to Washita, Noble and Rogers County Conservation District.
- * Processed claims to continue funding for district employees to provide technical assistance to NRCS.
- * Reviewed conservation district minutes.
- * Assisted districts with information regarding district employee vacancies and upcoming retirements.

OKLAHOMA CONSERVATION COMMISSION WATER QUALITY DIVISION MONTHLY SUMMARY

**Dan Butler, Director
August 4, 2008**

Technical Writing

- Staff received from EPA the following approvals:
 - fy 07 NPS Annual Report
 - Workplans

Monitoring

- Staff conducted the following activities:
 - Staff conducted the following activities: Conducted routine water quality monitoring for the Rotating Basin – Year 2/7 sites (Upper Arkansas, Upper North Canadian and Cimarron River Basin) and Year 3/8 sites (Lower Arkansas, Lower Canadian and Lower N. Canadian), Honey Creek Project, the Lake Eucha/Spavinaw Creek Project, and on the Illinois River CREP, North Canadian, and Lake Thunderbird project sites.

Wetlands Coordinator

- Staff conducted the following activities:
 - Conducted 30 wetland determinations and completed quarterly reports
 - Met with landowner, ODWC staff, and OCC staff to discuss options for stream bank stabilization on Spavinaw Creek, Delaware County (7/16)

Carbon Sequestration Certification Program

- Governor Henry signed emergency rules for the Carbon Sequestration Certification Program (7/3)
- Gave presentation about the Carbon Sequestration Program at the El Reno No-till Conference (7/18)
- Attended EPA presentation on geologic carbon capture and storage risk research at ODEQ (7/30)*

Blue Thumb - Statewide

- Staff conducted the following activities:
 - Conducted fish collections across the state
 - Gave presentation to El Reno Rotary Club about Blue Thumb and the North Canadian River Project
 - Staffed booth at the Tulsa County Free Fair (7/22)*
 - Participated in an Environmental Camp in Yukon (7/24)*

Conservation Reserve Enhancement Program

- Staff conducted the following activities:
 - A total of 51 applications have been taken for CREP
 - Fifty site visits have occurred; five contracts have been approved and signed.

- Total number of actual and pending contract acreage = 1265.7 acres.

Implementation/Demonstration Projects

Spavinaw Creek

- Staff conducted the following activities:
 - 202 cooperators participating
 - Total Spavinaw Creek Claims Paid 1/1/05 through 7/09/08: \$1,135,462.50
 - Cooperator's share \$ 829,215.09
 - Total: \$1,964,677.59

North Canadian

- Staff conducted the following activities:
 - Planned a No-till Seminar and meeting for the announcement of the Carbon Sequestration Pilot Program which will be held on August 28th
 - Accepted reimbursement claims for N. Canadian Performance agreement holders who have completed practices

Honey Creek

- Staff conducted the following activities:
 - 63 contracts written to-date for the Honey Creek watershed.
 - Funds obligated to date: \$919,834.00
 - Funds spent to date: \$233,658.71
 - Conducted tour at demonstration farm for Delaware County Cattlemen's Association and Beef masters, Grove (7/12)

Meetings

- Various staff attended the following meetings:
 - Attended American Water Resource Association meeting on Riparian Areas, Virginia Beach, VA (6/30-7/2)
 - Attended meeting sponsored by Ft Reno ARS to discuss Conservation Effects
 - Attended Field Ecology Course, Colorado (7/13-19)
 - Attended Adair, Blaine, Cherokee, Deer Creek, Delaware, Central North Canadian, Latimer, Haskell, and South Caddo Conservation District Board meetings.

* An asterisk denotes that the event is anticipated after 7-18-2008

**OKLAHOMA CONSERVATION COMMISSION
ABANDONED MINE LAND DIVISION MONTHLY SUMMARY**

Mike Kastl, AML Program Director

August 4, 2008

FY 2006 AML SIMPLIFIED GRANT (\$1,600,000) - The following is a status report on the projects in this grant:

1. McPheeters - 258 (Rogers County)
All work is complete.
2. Greer Phase 1 - 208 (Rogers County)
All work is complete.
3. Sokolosky - 222 (Tulsa County)
All work is complete. Vegetation coverage is less than 70 percent; therefore, the project remains open.
4. 61st Street North NE - 167 (Wagoner County)
The contractor, Thomas Construction Inc., has completed all work on this project. Final inspection was held on July 10. The site will be vegetated by the Wagoner County Conservation District.

FY 2007 AML SIMPLIFIED GRANT (\$1,610,000) The following is a status report on the project in this grant:

1. 61st Street North SW - 167 (Wagoner County)
The contractor, Thomas Construction Inc., has completed 22 percent of the reclamation work while using 27 percent of the contract time.

FY 2008 AML SIMPLIFIED GRANT (\$1,955,266) The following is a status report on the projects in this grant:

1. West Chelsea Phase 2 - 248 (Rogers County)
The AML Program staff has accepted Wilson Ranch and Excavating LLC, of Sperry, Oklahoma, as the low bidder at \$464,359.32, and the contract has been issued. The prework conference was held July 18. Work has just begun.
2. Greer Phase 2 - 208 (Rogers County)
The Office of Surface Mining must sign the authorization to proceed before the project can be submitted to the Department of Central Services to begin the contracting process.
3. LCUM 5 (LeFlore County)
The Office of Surface Mining signed the authorization to proceed on July 10. The project was submitted to the Department of Central Services on July 17 to begin the contracting process.

**OKLAHOMA CONSERVATION COMMISSION
INFORMATION TECHNOLOGY DIVISION MONTHLY SUMMARY**

Mike Sharp, Director

July, 2008

- Mike Sharp gave a presentation on sonar work in Tar Creek at the OSM Technology Transfer Workshop held in Tulsa on July 15.
- Conducted PMP mid-year reviews.
- Nick Huber and Mike Sharp plan to attend a preview of Windows Server 2008 operating system software on July 23.
- Shellie Willoughby attended the Sugar Creek-FEMA meeting with NRCS in Stillwater on July 16.

AML

- Worked on contract specifications for LCUM5 AML Project in LeFlore County.
- Worked with Dianne Ireton on scanning coal mine maps.
- Developed data file for Google Earth that will display location and information pertaining to the underground coal mines in Tulsa County.

Tar Creek

- Chuck Nuttle conducted a site visit on West Commerce and Southeast Commerce projects on July 14 to assess maintenance issues.

Computer Systems

- Worked on various hardware and software support issues for OCC computer systems.
- Routine server, software and anti-virus and anti-spam maintenance.
- Worked with various conservation districts on IT issues.
- Completed screening of OCC electronic files per Illinois River lawsuit request.
- Worked on configuration of new servers for the Office of Geographic Information
- Worked on configuration of Microsoft Exchange for integration of emails into new cell phone technology.
- Coordinated OCC, NRCS and district IT issues.

Geographic Information System (GIS) Activity

- Provided GIS and Global Positioning System (GPS) support to the AML Program.
- Provided GIS support to Conservation Programs and Water Quality Divisions.
- Requested FY'08 pollution complaint data from state environmental agencies.

Office of Geographic Information

- Met with OSF IT staff concerning future GIS support.
- Worked on grant agreement with Office of Homeland Security to provide development of a data warehouse and GIS visualization tools.

OKLAHOMA CONSERVATION COMMISSION
CONSERVATION PROGRAMS DIVISION
Robert W. Toole, Director
August 4, 2008

Administration

- CPD administration & management; CPD Staff Meeting; Watershed Technician Staff Meeting
- Government Affairs: South Caddo Sugar Creek FEMA initiative; Kingfisher County Flood Initiative; NACD Legislative Conference; OWRB Water Plan Workshop; NRCS National Office Field Visit
- Board Meetings: Kingfisher County, Custer County
- OCC Administration: Principal Staff Meeting
- National Watershed Coalition: NWC Steering Committee Meeting

Cost-Share Program

- Water Quality: Consulted with Water Quality Division staff to process priority watershed and litter transfer claims. Provided locally led cost-share match information to Water Quality staff.
- Reviewed monthly reports received from conservation districts.
- Develop prospective strategies for administration of Cost-Share bond funds.
- Develop prospective strategies for administration of Cost-Share general revenue funds.
- Claims: Processed 279 cost-share claims for a total reimbursement of \$602,713.89 including:
 - 189 locally led claims for a total of \$322,683.62
 - 49 litter transfer claims for a total of \$56,073.07
 - 41 Priority Watershed claims for a total of \$223,957.20
- Assistance: Provided Cost-Share Program assistance to 50 Conservation Districts:

Caney Valley	Noble County	Deer Creek
Adair County	South Caddo	Kay County
Nowata County	Craig County	Blaine County
Delaware County	Lincoln County	Kiamichi
Woods County	Cimarron Valley	East Woods County
Dewey County	Cotton County	Tulsa County
Love County	McClain County	Latimer County
Stephens County	North Fork of Red River	LeFlore County
Beaver County	Garvin	Okfuskee County
Seminole County	Wagoner County	Grant County
Garfield County	Payne County	Talihina
Ellis County	Muskogee County	Pontotoc County
Upper Washita	Rogers County	Johnston County
Pawnee County	Cherokee County	Konawa
Jackson County	Creek County	Hughes County
Bryan	Haskell County	Central North Canadian River
Alfalfa County	Marshall County	

Conservation Education

- Assistance: provided Conservation Education assistance via phone or email to 6 conservation districts:

Comanche County	East Woods County	Muskogee County
Payne County	Rogers County	Washita County
- District Education Events: conducted activity station at the East Woods CCD Youth Expo (250 in attendance); continued planning family fun area at the Wildlife EXPO; completed registration for Oklahoma Envirothon team at the Canon Envirothon.
- OKEECC: attended H2OK planning meeting and ordered supplies; met with Kirkpatrick Foundation regarding grant application for OKEECC website; conducted outdoor classroom training for Master Naturalists chapter (12 in attendance)
- Project WET Program: attended and assisted with the Project WET Coordinators Conference; completed paperwork for 3 Project WET workshops; scheduled 1 Project WET workshop.
- Wetlands: began planning on educational tasks for Task 570 Wetlands Grant; distributed minutes from Teal Ridge Wetland Advisory Group meeting.
- Watersheds: distributed minutes from ICS team meeting; consulted with OSU Extension on watershed dam model for Stream Trailers.
- Meetings: attended Commission meeting; attended CPD staff meeting

Operation & Maintenance

- Technical Assistance: Provided technical assistance for watershed O&M to 29 Conservation Districts:

Lincoln County	Payne County	Delaware County
McClain County	Grady County	Murray County
Garvin	LeFlore County	Seminole County
Konawa	Pontotoc County	Johnston County
Hughes County	Adair County	Creek County
South Caddo	Mountain View	Comanche County
Caney Valley	Sequoyah County	Wagoner County
Noble County	Washita County	Latimer County
West Caddo	Custer County	Upper Washita
Dewey County	Garfield County	
- Corrective Action Management: 11 sites.
- Watershed Aide Management: Seminole County/Konawa; Mountain View/Kiowa; Murray County; Washita County
- Board Meetings: Garvin, Murray County, Greer County, Alfalfa County
- Watershed Aide Staffing Requests: Arbuckle/Love County; Garvin; Pontotoc; Lincoln County; Creek County; South Caddo/North Caddo/West Caddo; Upper Washita
- Meetings: attended Awards & Recognition Committee meeting, CPD staff meeting, WT staff meeting
- Coordination and management of the OCC/NRCS O&M Initiative
- Emergency Action Plan (EAP) Project Status: 188 initiated; 121 delivered, 67 in progress, 22 district reviews.
- Claims: Processed 38 watershed claims for a total reimbursement of \$46,486.01
- Financial Assistance: Approved 65 O&M projects to 23 conservation districts for a total of \$162,428 03

Watershed Rehabilitation

- Administrative and technical assistance to 10 Conservation Districts:

Sequoyah County – Lawsuit
Deer Creek – Cobb 1
Grady County – Little Washita 13 Decommissioning
Logan County – Cottonwood 54
South Caddo – Sugar Creek L44
Pontotoc County – Upper Clear Boggy 35 and 36
- Construction follow-up: Cobb 2.
- Rehabilitation land rights assistance to 8 Conservation Districts:

Deer Creek	Washita County	West Caddo
East Canadian County	Logan County	Grady County
Seminole County	South Caddo	
- NRCS Rehabilitation Agreement Management: 4 agreements for a total of \$12.8 million
- Contract Management: processed final pay request for Sandstone 16A; attended bid opening for Sallisaw 15, 16, & 20; received one bid for Sallisaw 15, 16, & 20 and rejected it because the price was double the estimate and lack of funds; the Sallisaw project will be rebid; low bidder for Double 3 asked that his bid be rejected so the contract will be offered to the next lowest bidder Gallup Construction
- Project Status:
 - Construction Complete-13
 - Contracting/Construction Started-5
 - Construction Pending Land Rights-7
 - Planning & Design Underway-19

**MONTHLY SUMMARY
FINANCIAL MANAGEMENT & HUMAN RESOURCES
STEVEN COFFMAN, COMPTROLLER**

August 4, 2008

- Processed vouchers
- Reconciled June activity to the Office of State Finance and the State Treasurer
- Reconciled June activity for the employer's share of health insurance and retirement from 88 conservation districts
- Prepared and submitted requests for funds from EPA 319 and 104B3 grants via Office of the Secretary of the Environment, rehabilitation funding and Tar Creek via the U.S.D.A. Natural Resources Conservation Service
- Preparation of AFLAC and OSEEGIB billings for Plan Year 2008
- Prepared monthly mileage reports for state leased motor vehicles to the Department of Central Services, Motor Pool Division
- Processed Request for Acquisitions
- Completed, submitted and received approval of FY-2009 budget work program.
- Continued work with the independent auditor conducting audit of FY06 WQ expenditures
- Completed FY-2009 yearly Request for Acquisitions
- Completed build of FY-2009 conservation district purchase orders to the CORE system
- Attended meetings with the Oklahoma Department of Emergency Management and FEMA to discuss Sugar Creek Repair project
- Attended meeting of the Oklahoma Capitol Improvement Authority regarding \$25 million bond issue