

MINUTES

CALL TO ORDER

The Oklahoma Conservation Commission met August 3, 2015, at the Agriculture Building Board Room located at 2800 N. Lincoln in Oklahoma City, Oklahoma. The meeting was called to order at 9:30 a.m. by Chairman Mike Rooker. He stated this was a Regular Meeting scheduled in accordance with the Open Meeting Law, Title 25, Oklahoma Statutes, Sections 301 and following as amended. The agenda for this meeting was posted on Thursday, July 30, 2015, at the front entrance of the building.

ROLL CALL

Kim Tweed, Executive Secretary, took roll call and the following members were in attendance:

Mike Rooker, Chair, Area 2 Member
Scotty Herriman, Vice Chair, Area 3 Member
Deanna LeGrand, Secretary, Area 4 Member
Bill Clark Jr., Area 5 Member
Karl Jett, Area 1 Member

Others in attendance were:

Trey Lam, Executive Director
Lisa Knauf Owen, Assistant Director
Steve Coffman, Financial Management Director
Shanon Phillips, Water Quality Program Director
Mike Sharp, Office of Geographic Information and Technical Services Director
Robert Toole, Abandoned Mine Land Program Director
Tammy Sawatzky, Conservation Programs Director
Stacy Hansen, Communications Director
Robert Hathorne, Public Information Officer
Brooks Tramell, Water Quality Monitoring, Assessment and Wetlands Program Director
George Moore, Watershed Technician
Dennis Boney, Watershed Technician
Johnny Pelley, Watershed Technician
Blayne Arthur, Oklahoma Department of Agriculture, Food and Forestry Deputy
Commissioner
Gary O'Neill, Natural Resources Conservation Service State Conservationist
Steve House, Oklahoma Association of Conservation Districts President
Gatlin Squires, Oklahoma Department of Agriculture, Food and Forestry OSU Intern
Bryan Painter, Oklahoma Department of Agriculture, Food and Forestry Administration
Director
Cynthia Santos, eCapitol Reporter
John Teague, Journal Record Reporter
Jo Herriman, Spouse
Kim Tweed, Executive Secretary

PLEDGE OF ALLEGIANCE

Mr. Herriman led the group in the Pledge of Allegiance.

MINUTES OF PREVIOUS REGULAR MEETING

A motion was made by Mr. Jett and seconded by Ms. LeGrand to approve the minutes of the July 9, 2015 Commission meeting as written. Those voting aye were: Jett, Rooker, Herriman, LeGrand and Clark. Nay votes: none. Motion carried.

CLAIMS/FINANCIAL STATEMENT

Steve Coffman, Financial Management Director, presented the claims and financial statement as listed in Exhibit #1. A motion was made by Mr. Herriman and seconded by Mr. Clark to approve the claims and financial statement. Those voting aye were: Jett, Rooker, Herriman, LeGrand and Clark. Nay votes: none. Motion carried.

EMPLOYEE RECOGNITION

Brooks Tramell, Monitoring, Assessment and Wetlands Program Director, was recognized for 20 years of service.

OUT OF STATE TRAVEL REQUESTS

Trey Lam, Executive Director, presented travel requests for approval as listed in Exhibit #3. A motion was made by Ms. LeGrand and seconded by Mr. Herriman to approve the requests as listed. Those voting aye were: Jett, Rooker, Herriman, LeGrand and Clark. Nay votes: none. Motion carried.

SPONSORSHIP OF CONSERVATION EDUCATION EVENTS

Stacy Hansen, Communications Director, presented conservation education events for co-sponsorship as follows:

- a. Oklahoma Wildlife Expo, September 25-27, 2015, Guthrie, Oklahoma.
- b. H2Oklahoma Water Festival, October 8, 2015, Sulphur, Oklahoma.
- c. Oklahoma Environmental Education Expo, February 5, 2016, Oklahoma City, OK.

A motion was made by Mr. Clark and seconded by Mr. Jett to approve co-sponsorship of the events as presented. Those voting aye were: Jett, Rooker, Herriman, LeGrand and Clark. Nay votes: none. Motion carried.

FY2016 JOINT PLANS OF OPERATION

Lisa Knauf Owen, Assistant Director, presented FY2016 Joint Plans of Operation for approval as listed in Exhibit #4. A motion was made by Mr. Herriman and seconded by Ms. LeGrand to approve the plans as listed. Those voting aye were: Jett, Rooker, Herriman, LeGrand and Clark. Nay votes: none. Motion carried.

RECOMMENDATIONS FOR APPOINTMENT

Kim Tweed, Executive Secretary, presented the recommendations for appointment of conservation district directors as listed in Exhibit #5. A motion was made by Ms. LeGrand and seconded by Mr. Clark to approve district director appointments as listed. Those voting aye were: Jett, Rooker, Herriman, LeGrand and Clark. Nay votes: none. Motion carried.

RATIFICATION OF DECLARATIONS OF AML EMERGENCIES

Robert Toole, Abandoned Mine Land Program Director, requested ratification of the Declarations of AML Emergencies as listed in Exhibit #6. A motion was made by Mr. Clark and seconded by Ms. LeGrand to ratify approval of the Declarations of Abandoned Coal Mine Emergency as listed. Those voting aye were: Jett, Rooker, Herriman, LeGrand and Clark. Nay votes: none. Motion carried.

PUBLIC COMMENTS

None.

NEW BUSINESS

Mr. Lam stated that on Friday, July 31, after the meeting agenda had been posted, he received a request for approval of an agreement with four conservation districts who will be partnering with Oklahoma State University for on-farm demonstrations as listed in Attachment A. He recommended approval of the agreement. A motion was made by Mr. Clark and seconded by Ms. LeGrand to approve the agreement as presented. Those voting aye were: Jett, Rooker, Herriman, LeGrand and Clark. Nay votes: none. Motion carried.

CONSERVATION PARTNERSHIP REPORTS

Oklahoma Department of Agriculture, Food and Forestry: Blayne Arthur, Deputy Commissioner, introduced Bryan Painter as the new Administration Director for the Department and Gatlin Squires, the OSU Summer Intern. Ms. Arthur stated that the director of the Ag Lab, Paul Kerr, has resigned and Tana Kilpatrick has been named interim director.

Ms. Arthur advised that a Pollinator Plan meeting is scheduled for August 11 at the Langston University Oklahoma City Campus. The Animal Industry Division is doing high path exercises for Avian Influenza in the event the disease gets to Oklahoma. The State Vet is working with the Office of Homeland Security and the Office of Emergency Management.

Ms. Arthur stated that the Market Development Division hosted an in-bound trade mission with Made In Oklahoma vendors and reported it was a success.

Mr. Jett questioned steps regarding musk thistle complaints and levied fines by the Department. Ms. Arthur stated that the Department has protocols for such complaints.

USDA-Natural Resources Conservation Service: Gary O'Neill, State Conservationist, provided copies of a quarterly written report. The Environmental Quality Incentive Program has \$14 million obligated in contracts. The Emergency Watershed Program received \$4.4 million. This includes 27 watershed dams with damage totaling \$2.6 million. The Emergency Conservation Program, administered by the Farm Service Agency, is available in twenty counties. The NRCS does provide technical assistance for the program.

Mr. O'Neill stated that Kevin Wickey, NRCS regional conservationist, will be attending the NACD South Central Meeting in Tulsa next week.

Oklahoma Association of Conservation Districts: Steve House, President, reported on an NACD meeting he attended in Spokane, Washington. He then expressed his appreciation to the

Commission and staff for work on the upcoming NACD South Central Region meeting. Mr. House stated that area meetings will be discussed during the next OACD board meeting.

OKLAHOMA CONSERVATION COMMISSION MEMBERS

Mr. Clark said that things are getting back to normal after heavy rains earlier in the summer.

Ms. LeGrand has been assisting district directors and employees in her area.

Mr. Jett reported on attending the Turkey Creek legislative day on July 17 and stated it was a successful day. He commended Drummond schools on its outstanding FFA program.

OKLAHOMA CONSERVATION COMMISSION STAFF

Executive Director: Mr. Lam stated that a written report is in the meeting packet. He reported that the final three water quality tours, in Oklahoma City, Enid and Spiro, were very successful.

Mr. Lam has been working with OACD on finalizing plans for the upcoming NACD South Central Region meeting. There are over 150 registrants.

Mr. Lam reported on the first meeting of the district staffing committee which is looking at shortages of funds. He stated that the majority of general revenue funds received at the Commission go to fund districts' staff. Mr. Lam said that the Central North Canadian River and the Blaine County Conservation Districts will be sharing a district secretary. Mr. Lam has been working with Ms. LeGrand and districts in that area on how to handle the workload of over 500 watershed structures. He stated that this is not a move to consolidate districts but is a move to keep them from having to be consolidated. Mr. Lam stated that the Noble County Conservation District employee works across district lines to assist other districts.

Water Quality Program: Shanon Phillips, Director, stated a written report is in the packet. She then provided copies of three success stories that were just approved by the Environmental Protection Agency (see Attachment B).

Ms. Phillips asked attendees to pray for water quality employee Jill Ashbrenner and her family as her dad was injured in a head-on collision.

Ms. Phillips stated that work continues on summer collections as well as education programs.

Office of Geographic Information and Technical Services: Mike Sharp, Director, stated a written report is in the packet. He was questioned about the status of the Taloga marijuana eradication project and stated it was on hold.

Abandoned Mine Land Reclamation Program: Robert Toole, Director, stated a written report is in the packet. He reported that the Bauman Project is complete and the prebid for the Reves Project is underway.

Mr. Toole then reported on surveys required for the American Burying Beetle as well as the Long Eared Bat before any work can begin on AML projects.

Conservation Programs: Tammy Sawatzky, Director, stated a written report is in the packet and she yielded for questions.

Assistant Director: Ms. Owen stated that the Pittsburg County and Garvin Conservation District offices are being relocated temporarily due to building issues.

Ms. Owen stated that Louisiana State Conservationist Kevin Norton, also a former Oklahoma NRCS employee, wrote a report on the importance of Oklahoma's flood control structures to Louisiana. She also reported that water quality employee Trampas Tripp was featured on Tulsa's Channel 6 recently for capturing a photo of about twenty elk crossing the Illinois River.

Ms. Owen reported that consolidation work continues with Valliant Conservation District and she will be attending a board meeting there this week.

The Commission will be receiving additional funds from the U.S. Fish and Wildlife Service for no-till drills and prescribed fires.

Ms. Owen made a presentation on a webinar regarding conservation funding hosted by the National Association of State Conservation Agencies.


NEXT MEETING

The next regular meeting of the Oklahoma Conservation Commission will be held on Tuesday, September 1, 2015, in the Agriculture Building Board Room, 2800 N. Lincoln Boulevard, Oklahoma City, Oklahoma beginning at 9:30 a.m.

ADJOURNMENT

There being no further business a motion was made by Ms. LeGrand and seconded by Mr. Herriman to adjourn. Those voting aye were: Jett, Rooker, Herriman, LeGrand and Clark. Nay votes: none. Motion carried. The meeting adjourned at 10:22 a.m.

Approved by the Oklahoma Conservation Commission on September 1, 2015.


Chair

AGREEMENT REQUIRING COMMISSION APPROVAL

(OCC & Conservation Districts for OSU- CIG Soil Health On-Farm Demo)

PARTY: Oklahoma Conservation Commission (OCC) and Conservation Districts partnering with OSU on on-farm demonstrations (selected by OSU)	
AGREEMENT NO: OSU CIG (On Farm Soil Health Demonstrations)	
NEW, CONTINUED, AMENDED: New	
PURPOSE: OCC to assist conservation districts selected by OSU to provide assistance to OSU and cooperating producers to establish an on-farm demonstration project(s)	
PERIOD OF AGREEMENT: Aug 1, 2015 to Sept 30, 2016	
AMOUNT OF AGREEMENT: \$ Up to \$60,000 Amount To OCC: \$ Up to 60,000 Amount From OCC: Up to \$60,000	
FUNDING SOURCE: OSU via FY2014 USDA-NRCS Conservation Innovation Grant	
ADM FEE PAID: \$ N/A ADM FEE RECEIVED: \$ N/A	
REPORT REQUIRED (Y/N): Y If yes, by whom and date due: District description of work due with claims for payment	
DIVISION: Water Quality	STAFF: S. Hansen / S. Phillips
REVIEW DATE: July 2015 annually	
COMMENT: Districts selected to participate by OSU based on submitted proposals: Dewey CCD, McClain CCD, Nowata CCD, Texas CCD. Districts to be compensated for time, mileage, and supplies.	

For Administration Division Use Only

Received on:

Commission Action/Date:



Section 319

NONPOINT SOURCE PROGRAM SUCCESS STORY

Oklahoma

Conservation Practices Result in Improved Bacteria Levels in Walnut Creek

Waterbody Improved

Walnut Creek was impaired for *Escherichia coli* (*E. coli*) bacteria and was added to Oklahoma’s Clean Water Act (CWA) section 303(d) list of impaired waters in 2006. Due in part to practices associated with cattle and hog production, the impairment was addressed through implementation of a system of conservation practices (CPs) that focused on improving grazingland and excluding livestock from riparian areas. This effort led to a sustained decrease in bacteria in the creek, resulting in removal of Walnut Creek for *E. coli* impairment from Oklahoma’s CWA section 303(d) list in 2014.

Problem

Twenty-eight-mile-long Walnut Creek (OK520610030010_00) flows through McClain County in central Oklahoma (Figure 1). The majority of the land in the 129,852-acre watershed is used for wheat and cattle production. Many hogs are also produced, in addition to corn, sorghum and soybeans. Erosion of both cropland and grazingland, coupled with improper management of livestock wastes and direct livestock access to streams, were potentially the largest nonpoint source (NPS) problems in the watershed, contributing to high levels of fecal bacteria in the stream. In the 2006 water quality assessment, *E. coli* bacteria levels exceeded the state criterion, with a geometric mean of 179 colony forming units/100 milliliters (CFU). The primary body contact recreation designated use is considered impaired if the geometric mean exceeds 126 CFU for *E. coli*.

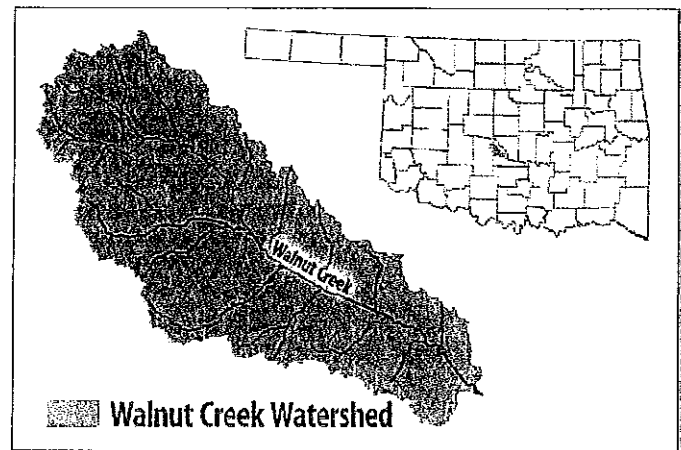


Figure 1. The Walnut Creek watershed flows through McClain County in central Oklahoma.

Project Highlights

Landowners implemented numerous CPs with support from Oklahoma Conservation Commission’s (OCC’s) Locally Led Cost Share (LLCS) program and funds from the U.S. Department of Agriculture’s Natural Resources Conservation Service (NRCS) general technical assistance programs and the Environmental Quality Incentives Program. The focus of most CPs in this watershed was proper grazing management, including fencing livestock out of streams, and improved pasture and rangeland quality, as runoff from poor quality land can carry both sediment and fecal bacteria into waterbodies.

From 2009 to 2012, landowners installed 30,619 linear feet of fence and implemented

10,837 acres of prescribed grazing. Sixteen new ponds provided alternative water supplies for livestock after cross-fencing to optimize grazingland usage. Landowners also cooperated in nutrient management planning on nearly 9,000 acres. Brush management on more than 1,200 acres helped improve pasture and range quality, as did 1,500 acres of supplemental biomass and critical area planting and 7,330 acres of pest management. Cover crops increased the soil health of more than 1,800 acres of pasture and range, and no-till or reduced till methods were used in these areas. To reduce erosion from sloped areas, producers installed grassed waterways, terraces, diversions and grade stabilization structures. Upland wildlife habitat management practices were implemented on 149 acres, and stream habitat improvement and management CPs were conducted over 89 acres.

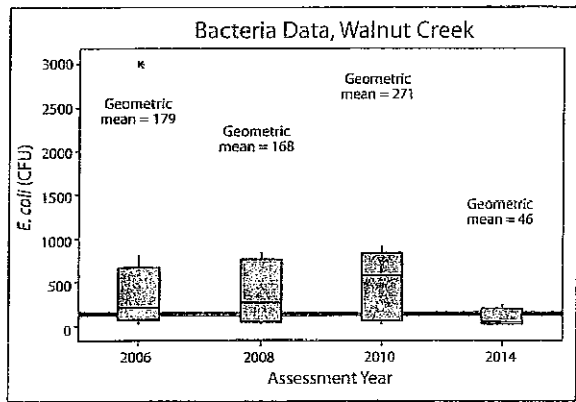


Figure 2. Boxplots indicate the interquartile range (25th-75th percentile) and median of the data for assessment years 2006, 2008, 2010 and 2014. A stream meets criteria for *E. coli* if the geometric mean, based on no more than five years of data preceding the assessment year, is less than 126 colony forming units/100 mL (CFU).

Oklahoma's NPS education program, Blue Thumb, held several volunteer monitoring trainings in the area. A local high school teacher and her students monitored Walnut Creek for a year, and another group of citizens collected water quality, benthic macroinvertebrates and fish data for two years.

Landowners installed additional CPs from 2013 through 2014 that have enhanced the initial improvements. CPs included prescribed grazing management (4,570 acres), nutrient management (159 acres), grazing management (4,122 acres), supplemental vegetation planting (285 acres) and fencing practices (3,700 linear feet).

Results

The OCC's statewide NPS ambient monitoring program documented improved water quality in Walnut Creek due to conservation efforts (Figures 2 and 3). The installed grazingland and nutrient management CPs worked to decrease erosion and reduce bacteria loading. CPs designed to improve pasture and rangeland resulted in denser vegetation and fewer bare spots, which reduced runoff of soil, nutrients and bacteria from animal wastes into waterbodies. In the 2014 assessment, monitoring data showed that the geometric mean of *E. coli* had decreased to 46 CFU, which is significantly below the state standard of



Figure 3. The OCC Rotating Basin Monitoring Program documented improved water quality in Commission Creek, seen here in 2015.

126 CFU. Hence, Walnut Creek was removed for *E. coli* impairment from the 2014 CWA section 303(d) list and is in partial attainment of the primary body contact recreation use. With continued good management, the waterbody is expected to fully attain its primary recreation designated use.

Partners and Funding

The improvement in water quality in Walnut Creek was documented by OCC's statewide NPS ambient monitoring effort known as the Rotating Basin Monitoring Program (RBMP). The RBMP is funded in part with U.S. Environmental Protection Agency (EPA) CWA section 319 funds at a total annual cost of \$1 million. This funding supports personnel, supplies, lab analyses and other associated costs. Sampling efforts comprise 20 water quality collections at approximately 100 sites every five weeks per five-year cycle. Instream habitat, fish and macroinvertebrate samples are also collected during this period. Statewide educational efforts through OCC's Blue Thumb Program are also funded by EPA section 319 at a cost of approximately \$600,000 annually. These funds support costs associated with volunteer monitoring at nearly 100 sites, volunteer trainings and many outreach activities. The OCC LLCs program provided \$60,000 in state funding for CP implementation in this watershed through the McClain Conservation District with landowners contributing \$43,148 in match. The NRCS spent a little over \$1 million through its financial assistance programs for CP implementation in McClain County from 2009 through 2012 (pre-listing period). Implementation is still ongoing, with NRCS spending an additional \$500,000 since 2013.



U.S. Environmental Protection Agency
Office of Water
Washington, DC

EPA 841-F-15-001JJ

ATTACHMENT B

For additional information contact:

Shanon Phillips
Oklahoma Conservation Commission
shanon.phillips@conservation.ok.gov
405-522-4500



Section 319

NONPOINT SOURCE PROGRAM SUCCESS STORY

Oklahoma

Implementing Agricultural Conservation Practices Improves Dissolved Oxygen, Turbidity and Bacteria Levels in Pond Creek

Waterbody Improved High turbidity, bacteria and low dissolved oxygen resulted in the impairment of Pond Creek and placement on Oklahoma's Clean Water Act (CWA) section 303(d) list of impaired waters in 2004 and subsequent years. Corn, wheat and cattle production contributed to these impairments, and implementation of a system of conservation practices (CPs) to promote better quality grazingland and cropland decreased sediment and bacteria loading into the creek and improved dissolved oxygen levels. As a result, the entire length of Pond Creek was removed from Oklahoma's 2010 CWA 303(d) list for turbidity and dissolved oxygen impairments and from the 2014 list for *Escherichia coli* (*E. coli*) impairment. Pond Creek is now in full attainment of its fish and wildlife propagation designated use and in partial attainment of its primary body contact recreation use.

Problem

Pond Creek is a 60-mile-long stream in Grant County in north central Oklahoma (Figure 1). Land use in the 198,000-acre watershed is primarily cultivated cropland with corn, wheat, sorghum and soybean production. About a third of the watershed is pasture for cattle production.

Poor grazingland and cropland management contributed to excess sedimentation, high levels of bacteria and low dissolved oxygen in Pond Creek. It was listed as impaired for *E. coli* bacteria in 2004 when the geometric mean was 162 colony forming units/100 milliliters (CFU), higher than the criterion of 126 CFU. In the 2006 water quality assessment, monitoring showed that 50 percent of Pond Creek's seasonal baseflow water samples exceeded 50 nephelometric turbidity units (NTU). A stream is considered impaired by turbidity if more than 10 percent of the seasonal base flow water samples exceed 50 NTU (based on five years of data before the assessment year). In addition, 14 percent of dissolved oxygen values in the 2006 assessment were below the seasonal criteria for warm water aquatic communities; impairment results if more than 10 percent of samples (based on five years of data before the assessment year) fall below 6.0 milligrams per liter (mg/L) from April 1 through June 15 or below 5.0 mg/L during the remainder of the year. On the basis of these assessment results, Oklahoma added the entire length of Pond Creek (OK621000050010 _ 00) to the 2004 CWA section 303(d) list for nonattainment of the primary body contact recreation designated use, and to the 2006 303(d) list for nonattainment of the fish and

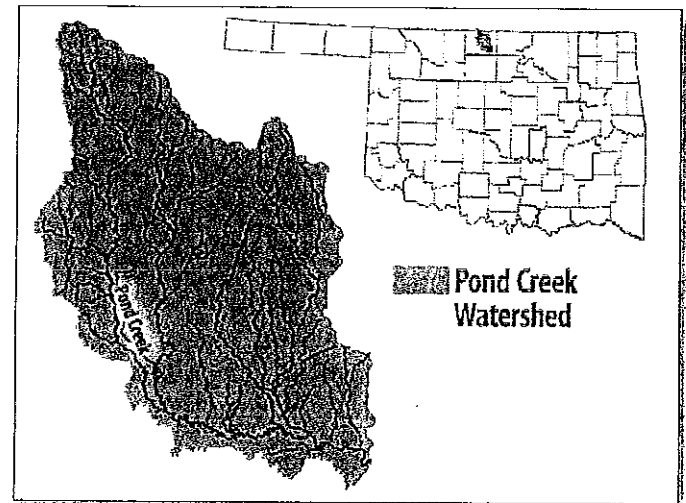


Figure 1. Pond Creek is in Grant County in northern Oklahoma.

wildlife propagation designated use due to turbidity and dissolved oxygen impairments. In 2011 Oklahoma completed TMDLs for turbidity and bacteria.

Project Highlights

Landowners implemented CPs with assistance from Oklahoma's Locally Led Cost Share (LLCP) program and through the local U.S. Department of Agriculture's Natural Resources Conservation Service (NRCS) Environmental Quality Incentives Program (EQIP), Conservation Reserve Program (CRP), Wetlands Reserve Program (WRP), Conservation

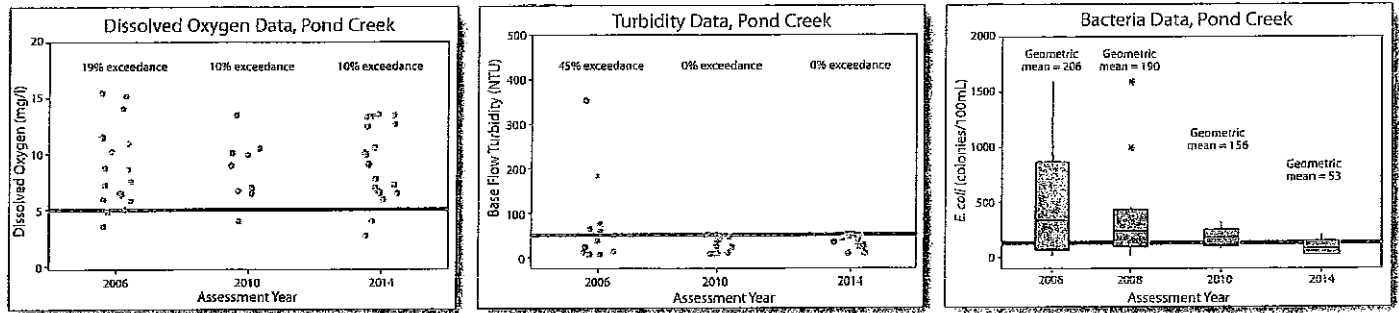


Figure 2. Monitoring data indicate that dissolved oxygen levels and base flow turbidity levels in Pond Creek have met water quality criteria since 2010. Levels of *E. coli* have steadily declined since 2006, and met the criterion in 2014.

Stewardship Program (CSP), and general conservation technical assistance program. From 2005 to 2009, landowners improved many acres of pastures and rangeland, which reduced runoff of bacteria, nutrients and sediment. CPs installed to accomplish this improvement included 9,226 acres of prescribed grazing, 327 acres of forage planting, 911 acres of nutrient management, 1,732 acres of integrated pest management, 565 acres of brush management, 15 ponds, 8,770 feet of pipeline, eight water tanks for alternative water sources and 16,474 acres of upland wildlife habitat management.

To reduce erosion of soil and the runoff of nutrients from cropland, landowners also implemented conservation cover crops on 3,774 acres and no-till/reduced till/mulch till/residue management on 4,069 acres. Range planting occurred on 6,765 acres, which helps stabilize soils by converting croplands or degraded range to perennial vegetation. Contour farming was implemented on 685 acres, which included more than 75,000 linear feet of terraces, and more than 140 acres of critical area planting and grassed waterways. Three acres of filter strips and two grade stabilization structures further reduced erosion potential from croplands. Proper nutrient management on 9,755 acres and integrated pest management on 13,936 acres improved cropland condition and reduced excess nutrient runoff and erosion. Through the CRP, landowners restored 2,175 acres of "rare and declining habitat" that had been cropland and enrolled 16,474 acres into "upland wildlife habitat management." In addition, 100 acres had wetland restoration and enhancement. These practices return degraded land to a more natural, less-erosive state.

Conservation work continues in the watershed. Since 2010, an additional 40,049 acres of cropland have no-till, reduced till, cover crop and conservation crop rotations. Landowners installed seven more grade stabilization structures, 71,796 linear feet of terraces,

79 acres of grassed waterways, and 21 new ponds, and implemented prescribed grazing on 9,864 acres of pasture and range.

Results

Through its statewide nonpoint source ambient monitoring program, the OCC documented improved water quality in Pond Creek due to landowners implementing CPs. Data showed that turbidity and dissolved oxygen have met applicable criteria since 2010, and *E. coli* met criterion in 2014 (Figure 2). On the basis of these data, Pond Creek was removed from Oklahoma's CWA section 303(d) list for turbidity and dissolved oxygen impairments in 2010, resulting in the full attainment of its fish and wildlife propagation designated use. Pond Creek's *E. coli* impairment was removed in 2014.

Partners and Funding

The Rotating Basin Monitoring Program is supported by EPA CWA section 319 funds at an average annual cost of \$1 million. Monitoring costs include personnel, supplies and lab analyses for 18 parameters from samples collected every five weeks at about 100 sites, for a total of 20 episodes per five-year cycle. Instream habitat, fish and macroinvertebrate samples are also collected. Approximately \$600,000 in EPA CWA section 319 supports statewide education, outreach and monitoring efforts through the Blue Thumb program. The OCC LLCs program provided \$158,833 in state funding for CPs in this watershed through the Grant County Conservation District, and landowners contributed \$76,256 in match. NRCS spent approximately \$1.23 million for implementation of CPs in Grant County from 2005 to 2009 through NRCS EQIP, CSP, WRP, CRP and general technical assistance funds, and another \$2.74 million from 2010 to 2014. Landowners provided a significant percentage of funding toward CP implementation in these programs as well.

For additional information contact:

Shanon Phillips
Oklahoma Conservation Commission
shanon.phillips@conservation.ok.gov
405-522-4500



U.S. Environmental Protection Agency
Office of Water
Washington, DC

EPA 841-F-15-001HH
August 2015



Section 319

NONPOINT SOURCE PROGRAM SUCCESS STORY

Oklahoma

Implementation of Conservation Practices Improves Bacteria Levels in Commission Creek

Waterbody Improved High levels of *Escherichia coli* (*E. coli*) bacteria, caused in part by cattle production, led to Commission Creek being added to Oklahoma's 2002 Clean Water Act (CWA) section 303(d) list of impaired waters. Implementing a system of conservation practices (CPs) to improve grazingland and exclude livestock from riparian areas resulted in decreased bacteria in the creek. As a result, Commission Creek was removed from Oklahoma's 2008 CWA section 303(d) list for *E. coli* impairment and is in partial attainment of its primary body contact recreation designated use.

Problem

Twelve-mile-long Commission Creek (OK520620050160 _ 00) flows through Ellis County on the western Oklahoma border with Texas (Figure 1). The majority of the land in the 31,543-acre area is used for wheat and cattle production. A small amount of cotton and sorghum is also produced. Erosion of grazingland, coupled with improper management of livestock wastes and direct livestock access to streams, was potentially the largest nonpoint source (NPS) problem in the watershed, contributing to high levels of fecal bacteria in the stream. In the 2002 water quality assessment, *E. coli* levels exceeded the state criterion, with a geometric mean of 146 colony forming units/100 milliliters (CFU). The primary body contact recreation designated use is considered impaired if the geometric mean exceeds 126 CFU for *E. coli*. A TMDL for *E. coli* and *Enterococcus* was implemented by Oklahoma in 2006.

Project Highlights

Landowners implemented CPs with support from the Oklahoma Conservation Commission's (OCC's) Locally Led Cost Share Program (LLCS), and funds from the U.S. Department of Agriculture's Natural Resources Conservation Service (NRCS) Environmental Quality Incentives Program, Conservation Reserve Program and Wildlife Habitat Incentive Program. The focus of most CPs in this watershed was to improve rangeland quality and restore natural habitat. Improved water quality was expected from decreased runoff from poor quality land that can carry both sediment and fecal bacteria

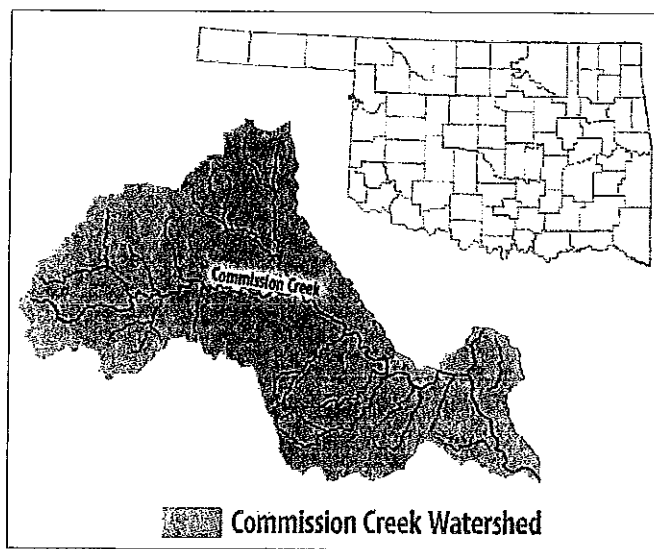


Figure 1. The Commission Creek watershed flows through Ellis County in western Oklahoma.

into waterbodies. From 2006 to 2014, landowners installed eight alternative water supplies and implemented 2,784 acres of prescribed grazing. Brush management on 660 acres also helped improve range quality. In addition, upland wildlife habitat management occurred on 2,466 acres, which produced high quality, diverse, natural vegetation which is less susceptible to erosion.

The OCC NPS education program, Blue Thumb, had an active presence in Ellis County from 2004 to 2010. In 2002, staff from the Ellis County Conservation

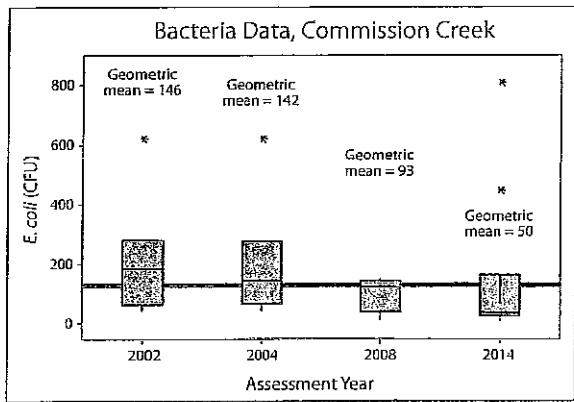


Figure 2. Boxplots indicate the interquartile range (25th-75th percentile) and median of the data for assessment years 2002, 2004, 2008 and 2014. A stream meets criteria for *E. coli* if the geometric mean, based on no more than five years of data preceding the assessment year, is less than 126 colony forming units/100 mL (CFU).

District and local NRCS participated in a Blue Thumb training session. In addition, a local high school teacher and her students monitored a stream in the county and submitted reports on the results to the local newspaper to inform local citizens about potential problems and options to improve water quality. The high school students participated in an annual training about NPS pollution and used an Enviroscape watershed model to teach younger students about NPS dynamics and solutions.

Results

The OCC Rotating Basin Monitoring Program, a statewide nonpoint source ambient monitoring program, documented improved water quality in Commission Creek due to the conservation efforts (Figure 2). The grazingland and nutrient management CPs decreased erosion and bacteria loading, and the CPs designed to improve rangeland and wildlife habitat resulted in denser vegetation and fewer bare spots, which equated to less runoff of soil, nutrients and bacteria from animal wastes into waterbodies. Monitoring data showed that the geometric mean of *E. coli* in the 2008 assessment was 93 CFU, below the state standard of 126 CFU. Hence, Commission Creek was removed from the 2008 CWA section 303(d) list for *E. coli* impairment. The geometric mean in the 2014



Figure 3. The OCC Rotating Basin Monitoring Program documented improved water quality in Commission Creek, seen here in 2015.

assessment was even lower, at 50 CFU, indicating that *E. coli* in Commission Creek has remained low, and the creek is in partial attainment of the primary body contact recreation use. With continued good management, the waterbody is expected to fully attain its primary recreation designated use.

Partners and Funding

The improvement in water quality in Commission Creek was documented by OCC's statewide NPS ambient monitoring effort known as the Rotating Basin Monitoring Program (RBMP). The RBMP is funded in part with U.S. Environmental Protection Agency (EPA) CWA section 319 funds at a total annual cost of \$1 million. This funding supports personnel, supplies, lab analyses and other associated costs. Sampling efforts comprise 20 water quality collections at approximately 100 sites every five weeks per five-year cycle. Instream habitat, fish and macro-invertebrate samples are also collected during this period. Statewide educational efforts through OCC's Blue Thumb are also funded by EPA section 319 at a cost of approximately \$600,000 annually. The Ellis County Conservation District and landowners in the watershed contributed approximately \$5,000 through the LLCs program. NRCS spent a little over \$1 million through its programs for implementation of CPs in Ellis County from 2006 through 2014, and implementation continues in the area through various programs.



U.S. Environmental Protection Agency
Office of Water
Washington, DC

EPA 841-F-15-001II
August 2015

ATTACHMENT B

For additional information contact:

Shanon Phillips
Oklahoma Conservation Commission
shanon.phillips@conservation.ok.gov
405-522-4500

Oklahoma Conservation Partnership Report

Summer Issue 2015

www.ok.nrcs.usda.gov

VISION: Productive Lands Healthy Environment -- MISSION: Helping People Help the Land




The **USDA Natural Resources Conservation Service** rolled out an online portal in May that could save farmers unnecessary trips to town and allow NRCS technicians more time in the field.

The new **Conservation Client Gateway** is a secure site that allows farmers and ranchers to:

- ⇒ Request NRCS technical and financial assistance
- ⇒ Review and sign conservation plans and practice schedules
- ⇒ Complete and sign an application for a conservation program
- ⇒ Review, sign and submit contracts and appendices for conservation programs
- ⇒ Document completed practices and request certification of completed practices
- ⇒ Request and track payments for conservation programs
- ⇒ Store and retrieve technical and financial files, including documents and photographs

Continued page 2...



In This Issue:

- AA/PI Month 3
- USDA StrikeForce 5
- LGBT Pride Month 7
- Summer Interns Picnic 9
- Soil Health Workshops 12
- Choctaw Youth Summit 17
- Employee Spotlight 22



Conservation Client Gateway cont...

Tim Palmer, a Madison County, Iowa farmer who was among several hundred producers to test the portal, said that he found it easy to use.

Palmer said that he likes being able to contact his NRCS office in the evening. If he's doing field work during the day and finds a problem after an extreme weather event, he can go online later and ask "what might be available to fix one of those problems."

NRCS Chief Jason Weller said the website has a feature similar to Google Maps that allows farmers to zoom in on different tracts of land "to identify natural resource challenges you might want help with," including soil erosion and invasive weeds.

The site will work on a smart phone or tablet and in about a year a streamlined version of the Gateway will be available for phones.

Weller said users will need to have a Service Center Information Management System (SCiMS) record and a USDA Level 2 authentication account. That proves your identity to USDA.

"For the vast majority of our customers, they already have that established," Weller said.

When asked by Agriculture.com if the Gateway can be used to determine conservation compliance (which is administered by USDA's Farm Service Agency), Weller said, "At this time, no."

Nor is the portal set up for complex farming entities like limited liability companies. That will be available in about a year, he said. "It's only available for individuals," Weller said, or about 80% of the agency's clients.

For more information about Conservation Client Gateway, visit: www.nrcs.usda.gov/clientgateway

Unfunded dams could have saved millions in flood damage

Oklahoma dams typically save \$88 million in flood damage annually



Eufaula Lake and Dam – photo Courtesy: US Army Corps of Engineers

More than 300 unfunded dams are planned for Oklahoma, but haven't been built yet.

"We've identified areas where dams could be used to prevent damages and save lives," Oklahoma Conservation Commission representative Robert Hathorne said. "On average, it's about \$2 million a year to maintain the 2107 dams that we have and in exchange we are receiving millions and millions of dollars in damage that's not occurring."

The USDA Natural Resources Conservation Service Water Resource Office said if the 331 planned dams had been in place, they would have prevented \$6.1 million in flood damage over the Memorial Day weekend alone.

Current flood control dams prevented \$96.3 million in flood damage to land, homes and businesses over the last couple months.

The USDA estimates an additional \$21.4 million could have been saved April 18 through May 25 if the unfunded dams had been built.

MAY is ASIAN AMERICAN/PACIFIC ISLANDER (AA/PI) HERITAGE MONTH

submitted by Kevin Spears



The month of **May** is the **AA/PI Heritage Month!** This year's **theme** is: "**Many Cultures, One Voice: Promote Equality and Inclusion**". To appreciate the many ways that cultural diversity benefits our community, please take the time to get involved with AA/PI activities and events that will be taking place in your community. As we have a share in getting our internal/external customers aware and educated with the benefits that comes from embracing cultural diversity, please take the time to document and forward to me via email the many activities and experiences so that we can share our joy with others!

Kevin Spears is the District Conservationist in the NRCS Mangum Field Service Center. Kevin serves as Oklahoma's Asian American/Pacific Islander Special Emphasis Program Manager.


The [AA/PI Oklahoma SharePoint folder](#) has related items post to this special emphasis program or contact Kevin - Kevin.Spears@ok.usda.gov

About Asian-Pacific American Heritage Month

May is Asian-Pacific American Heritage Month – a celebration of Asians and Pacific Islanders in the United States. A rather broad term, Asian-Pacific encompasses all of the Asian continent and the Pacific islands of Melanesia (New Guinea, New Caledonia, Vanuatu, Fiji and the Solomon Islands), Micronesia (Marianas, Guam, Wake Island, Palau, Marshall Islands, Kiribati, Nauru and the Federated States of Micronesia) and Polynesia (New Zealand, Hawaiian Islands, Rotuma, Midway Islands, Samoa, American Samoa, Tonga, Tuvalu, Cook Islands, French Polynesia and Easter Island).

Like most commemorative months, Asian-Pacific Heritage Month originated in a congressional bill. In June 1977, Reps. Frank Horton of New York and Norman Y. Mineta of California introduced a House resolution that called upon the president to proclaim the first ten days of May as Asian-Pacific Heritage Week. The following month, senators Daniel Inouye and Spark Matsunaga introduced a similar bill in the Senate. Both were passed. On October 5, 1978, President Jimmy Carter signed a Joint Resolution designating the annual celebration. Twelve years later, President George H.W. Bush signed an extension making the week-long celebration into a month-long celebration. In 1992, the official designation of May as Asian-Pacific American Heritage Month was signed into law. The month of May was chosen to commemorate the immigration of the first Japanese to the United States on May 7, 1843, and to mark the anniversary of the completion of the transcontinental railroad on May 10, 1869. The majority of the workers who laid the tracks were Chinese immigrants.

2015 Asian-Pacific Heritage Month Poster




Major County plants 1329 acres of grass this Spring through fiscal year 2015 EQIP funds


submitted by Cindy Bierig, Major County Conservation District

The Major County Conservation District and Natural Resources Conservation Service (NRCS)-Fairview Office, assisted local producers in planting 1329.9 acres of grass this Spring through fiscal year 2015 Environmental Quality Incentive Program (EQIP) funds.

Major County producers were able to take advantage of the moisture provided this year to plant their grass, although it was very difficult at times to get into the field to plant the grass with the abundant moisture. Most of the crop fields contained highly erodible soils that now will be protected from wind and water erosion, and still be very productive for the operators in hay and/or grass for livestock production. Fields planted this year were planted to Bermuda grass or old world bluestem, an additional 220 acres were planned and contracted this year to plant to Bermuda grass, old world bluestem or native grass mixes. Through FY 2015 EQIP, we were able to assist our producers in permanently covering / protecting 1549.9 acres of soils from future erosion, protecting our streams, water and air quality while still being able to utilize and protect the Resource.



Bermuda grass spreading, covering the soil approximately 40 days after sprigging. The field on the right was no-till sprigged on sandy soils to reduce erosion, suppress weed competition and manage available moisture.



The field on the left was sprigged to Ozark Bermuda grass in 2013 and the field on the right was contracted to sprig in 2015. Both of these fields contain similar HEL soils that are susceptible to wind erosion.

It is a privilege to be able to work with our producers, helping them accomplish their conservation and production goals while conserving, protecting and still using the resources we and they are entrusted with in a sustainable manner. These fields are HEL sandy soils sprigged in 2010 that yielded 6 tons / ac during the 2014 hay crop. In the past these corner acres around an irrigated circle might have been neglected and / or resulted in soil leaving the site during wind erosion events. Now look at them today!



USDA StrikeForce Initiative - Oklahoma

Oklahoma has been added to the list of 21 states to be participating in the recently expanded United States Department of Agriculture (USDA) StrikeForce for Rural Growth and Opportunity Initiative. USDA's StrikeForce Initiative was established in 2010 to address specific challenges with persistent rural poverty. The initiative will provide additional Environmental Quality Incentives Program (EQIP) funds for 32 counties in Oklahoma, as well as provide economic benefit to these areas. Oklahoma Natural Resources Conservation Service (NRCS), collaborators and partners have been focused on outreach efforts and assistance in accelerating the delivery of NRCS' available technical and financial assistance to farmers, ranchers and communities in these counties. StrikeForce funds will be allocated to counties with pre-approved applications to address existing National, State, and Local resource concerns for Fiscal Year (FY)2015. All practices available under regular EQIP are available in the StrikeForce Initiative. The following counties for Oklahoma included in this initiative for FY2015: Adair, Atoka, Bryan, Caddo, Cherokee, Choctaw, Cimarron, Coal, Delaware, Garvin, Greer, Harmon, Haskell, Hughes, Johnston, Kiowa, Latimer, LeFlore, Marshall, Mayes, McCurtain, McIntosh, Muskogee, Okfuskee, Okmulgee, Ottawa, Pittsburg, Pontotoc, Pushmataha, Seminole, Sequoyah and Tillman.

In order to promote and encourage rural community growth, provide awareness of opportunities through StrikeForce and to increase participation in StrikeForce there were nine outreach workshops held between May 12 and June 6, 2015. These workshops were held in Okfuskee, Caddo, Ottawa, Seminole, Atoka, Sequoyah, and Choctaw counties and in the rural community of Boley, Oklahoma. These workshops were strategically held in locations to reach multiple counties. The funds received in Oklahoma will be utilized to address resources concerns that are facing rural farmers and ranchers in the 32 counties. According to Dr. Carol Crouch, "These StrikeForce outreach workshops provided an excellent way to raise awareness of the opportunities for rural communities and individuals. These workshops were an excellent example of the strong working relationship between USDA partners, NRCS district conservationists; Thomas James, Stacey Mathis, Cynthia Ward, Mark Maples, Audra Fenton, Amanda Stanford, Michael Ramming, Steven Davied, Scott Pace and acting district conservationist, Derek Kelso played an important role in making these workshops possible and successful."



Nine StrikeForce outreach workshops were held between May 12 and June 6, 2015

For more information and StrikeForce successes, visit the [NRCS StrikeForce webpage](#) or your [local NRCS office](#)



Mobile Connections

Data Integrating System Turns 12,000 Dams Into a System of Intelligent Infrastructure

Hartford, Conn.-based USEngineering Solutions unveiled on June 23 a national system to detect incidents that could imperil nearly 12,000 dams across the country. It integrates multiple data streams, including sensors and national seismic and meteorologic data, to issue alerts when heavy storms or earthquakes threaten any dam in the system.

After years of development and testing, DamWatch is live and incorporating all the dams in 47 states that are "federally assisted" by the U. S. Dept. of Agriculture's Natural Resources Conservation Service (NRCS).

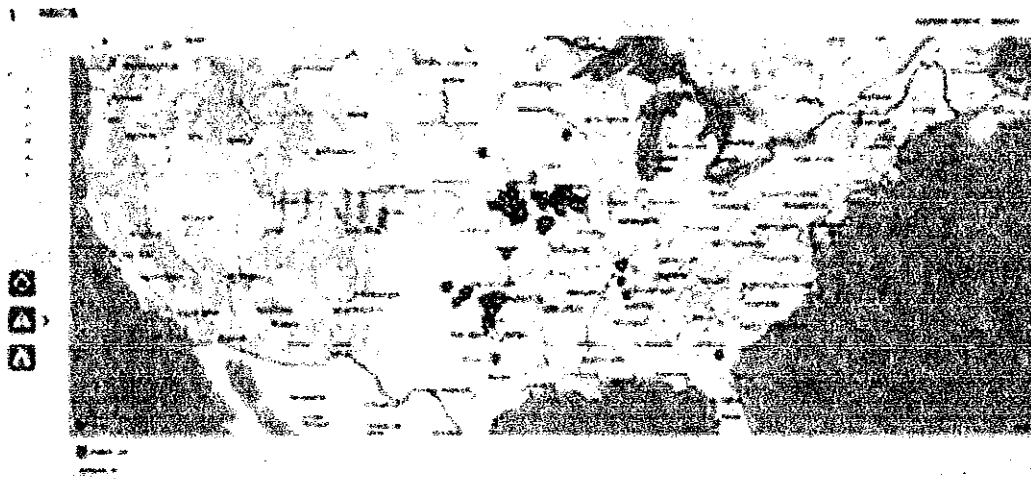
The system not only distributes alerts via fax, email or text to key parties, it also provides secure, web-based access to extensive design and maintenance data about the threatened facility.

"We're sold," says Larry Caldwell, a watershed specialist with the Oklahoma Conservation Commission and a retired veteran of 41 years with the NRCS. Oklahoma was a test state for the system. "We're monitoring 2,107 dams, and more than half will have reached their 50-year service life this year," Caldwell says. "Most were constructed to control flooding in agricultural areas, but now some of those areas have houses and businesses and industry."

The system has been tested by torrential rains this spring, sending alerts whenever spillways reached capacity and earthen, vegetated, auxiliary spillways were about to run. "We had 190 auxiliary spillways flow in May, and over 150 in June," Caldwell says.

During May's record rains in the central plains, nearly 1,000 DamWatch alerts helped NRCS personnel focus their response efforts, says NRCS Chief Jason Weller. Service personnel assisted project sponsors in reviewing the condition of hundreds of dams throughout the region.

Caldwell especially likes a feature that lets users create "information tickets" to capture institutional knowledge from the retiring generation of NRCS staffers and project sponsors involved in the original construction of the projects. "These are the little things that make the big difference that will be helpful for the next generation who become responsible for maintenance of the dams," he says. Caldwell says licensing the system, whose fees are borne by the NRCS, costs about \$18 per dam per year.



Graphic Courtesy of DamWatch-

A national view of DamWatch shows alerts blooming as storms move through the Midwest in late June. Each flag is tagged to facility specific data

For more information visit the DamWatch website - <http://www.usengineeringsolutions.com/solutions/damwatch/>



Josh McNeff is the Soil Conservation Technician located in the Guthrie Field Service Center

June is Lesbian, Gay, Bisexual, and Transgender Pride Month!

submitted by Josh McNeff, Oklahoma LGBT Special Emphasis Program Manger

During the month of June, we honor and commemorate the Stonewall Riots of June 1969 in New York's Greenwich Village, which marked the first time that the Lesbian, Gay, Bisexual, and Transgender (LGBT) community as a group forcefully and vocally asserted their rights to equality under the law. As President Barack Obama states in his 2015 Presidential Proclamation:

"All people deserve to live with dignity and respect, free from fear and violence, and protected against discrimination, regardless of their gender identity or sexual orientation. During Lesbian, Gay, Bisexual, and Transgender Pride Month, we celebrate the proud legacy LGBT individuals have woven into the fabric of our Nation, we honor those who have fought to perfect our Union, and we continue our work to build a society where every child grows up knowing that their country supports them, is proud of them, and has a place for them exactly as they are."

Many people are often surprised to hear the United States Department of Agriculture (USDA) talking about sexual orientation and gender identity. Within USDA, we talk about sexual orientation and gender identity because it's just good customer service. USDA is known as the People's Department – we represent a very diverse group of employees and customers, and we have offices in almost every county across the nation. In fact, LGBT people live in over 99% of counties, therefore we occupy the same space. It's just good customer service to reach out to the people who live and work in the communities we serve. We are also working to address historic discrimination against the LGBT community that was perpetuated through the Lavender Scare and Executive Order 10450 signed by President Eisenhower, which allowed thousands of LGBT federal employees to be fired. While we have come a long ways from the Lavender Scare of the 1950's and 1960's, much work remains to be done, as there are many gaps still remaining in legal equality for LGBT Americans and it varies by state. You can learn more about the laws and policies in your state with the Movement Advancement Project's Equality Maps.

A staggering 90 percent of transgender people report experiencing harassment, mistreatment, or discrimination on the job, and 41 percent report attempting suicide compared to 1.6 percent of the general population.

The following laws offer protection for transgender federal workers:

Title VII of the Civil Rights Act of 1964 prohibits sex discrimination in employment. In recent years, courts have increasingly held that discrimination because an employee or job applicant is transgender or gender non-conforming, or because he or she fails to conform to gender stereotypes, is sex discrimination under Title VII.

The Civil Service Reform Act of 1978 prohibits discrimination by the Federal Government on the basis of "conduct which does not adversely affect the performance" of an applicant or employee.

USDA's Civil Rights Policy Statement includes specific protections on the basis of gender identity and expression.

Executive Order 11478 prohibits discrimination against civilian federal employees or applicants for employment on the basis of gender identity.

Executive Order 11246 prohibits discrimination by federal contractors against their employees or applicants for employment on the basis of either sexual orientation or gender identity.

USDA is an equal opportunity provider and employer

YOUR CUSTOMER
YOUR CO-WORKER
YOUR TEACHER
YOUR MOTHER
YOUR BROTHER
YOUR DOCTOR
YOUR FRIEND
YOUR CHILD
YOUR BOSS

COULD BE
 lesbian, gay, bisexual,
 transgender, two-spirit,
 gender non-conforming...

USDA
 U.S. DEPARTMENT OF AGRICULTURE
 USDA is an equal opportunity provider and employer.

DIVERSITY OUR STRENGTH

High School Student a Valuable Earth Team Volunteer - submitted by Carol Crouch, State Tribal Liaison

The Natural Resources Conservation Service (NRCS) honored their Earth Team volunteers during the week of April 12 -18 by thanking and honoring them for their service to conservation. Oklahoma is honored to have Earth Team volunteers like high school volunteer Karsten Mathis. While most high school students were planning how to spend their spring and summer breaks, Mathis was planning what days he could work as an Earth Team volunteer for NRCS. Mathis has been a volunteer for two spring breaks and this is his third summer. This summer Karsten is assisting NRCS and the Oklahoma Tribal Conservation Advisory Council (OTCAC) with the soil health and farm bill workshops that are being held across the state. Karsten plays football, basketball and runs track and maintains a GPA of 4.0. Karsten plans to pursue a career in the field of Science, Technology, Engineering and Math (STEM) and plans on attending University Oklahoma. Karsten stated, "I plan on returning next summer to continue to learn and I enjoyed working with NRCS and their partners." According to Carol Crouch, NRCS State Tribal Liaison, "The Earth Team program provides a great opportunity to our youth to learn about what NRCS does and helps them decide if NRCS may be their career choice."



Karsten helps with NRCS booth at Southwest Tribes Summer Fest



Karsten helps with *Be a Friend to the Pollinator* workshop held for Oklahoma Tribes. He provided each Tribe with a Butterfly kit.

Stigler 24th Annual Fishing Clinic - submitted by Tom Neumeyer, District Conservationist, Stigler Field Service Center

The Haskell County Conservation District with assistance from the Stigler NRCS staff, Donna Neumeyer, Poteau NRCS, Lisa Grey, LeFlore County Conservation District, and employees with the Oklahoma Forestry Services and Wildlife Department conducted their 24th Annual Fishing Clinic at the Stigler Country Club on April 30th for all 5th grade students in Haskell County. There were over 200 students and teachers from five schools that attended the event. This event offered the opportunity to rotate through 15 minute learning stations teaching about fishing tackle identification, Oklahoma wildlife rules and regulations, casting instructions, and fish identification. The students from the rural schools attended the morning sessions and the Stigler school students attended the afternoon sessions. During the last 45 minutes to one hour of both the morning and afternoon sessions the students actually got to fish around a stocked pond. Each student went home with a new rod and reel provided by a tremendous support from area businesses. Attached is a photo showing NRCS Earth Team Volunteer, Debra Neumeyer, assisting two students retrieve a fish hook out of the mouth of a channel catfish. This was the first time for many of the students to actually fish.



Oklahoma NRCS Summer Interns - submitted by Gilbert Guerrero, Assistant State Conservationist - Outreach

As summer begins so does the annual ritual of bringing new students and staff to the state. This year NRCS welcomes 20 new pathways students. They range from Soil Conservationists, Range Conservationist and Engineers. This year Oklahoma has been a part of a new program to reach out to High School Students and have brought 2 students active in Agriculture in their communities.

This year the Civil Rights Advisory Committee (CRAC) brought them together at the state office in Stillwater to meet the leadership and get a chance to meet with their mentors for the summer. The CRAC also treated them to a picnic and some time to visit with the other students. They were introduced into the NRCS family by talking about Soils by Steve Alspach, Mentoring by David Hungerford and wisdom from the other State Leadership Team (SLT) in attendance.

The goal of the CRAC is to help provide a conduit for the students to speak freely to the committee members about any issues that arise and give the students some advice to have a successful summer in our field offices. The committee has found out from previous students that are now employees, the summer picnic was a great opportunity for them to meet and be able to communicate.


As Gary O'Neill, Oklahoma State Conservationist stated "We want to make this a successful venture for both the students and our staff". Commenting at the picnic, "This opportunity you have in front of you, gives you a chance to try us out as well as try you out." Even though the meeting was in a casual work environment the SLT was able to visit with the CRAC and the students to talk about future plans and what else the committee can do to help Gary and the staff in Oklahoma.



CRAC member Andrea Lane - R, enjoys lunch with an Intern




Interns received a Soil Health Demonstration from Oklahoma State Soil Scientist, Steve Alspach



Oklahoma NRCS Summer Interns 2015

Help From Above - submitted by Jennifer Mosteller, Soil Conservation Technician, Pauls Valley Field Service Center


After the June 18th storm event, also known as Tropical Storm Bill, The Natural Resources Conservation Service (NRCS) Pauls Valley office and District employees from Garvin and Murray Counties, along with Conservation Commission employees, were scrambling to check all 214 Flood Control Dams in Garvin and Murray Counties. There were 78 dams with Emergency Spillways flowing, but some of them were too muddy to get into. Two Garvin County Emergency Management team members brought their drone and met the Pauls Valley NRCS employees on two flood control structures as well as the Longmire Lake Dam to check for Emergency Spillway flows.



Garvin County Emergency Management Drone



Aerial view of Longmire Lake Dam



Bird's Eye (or Drone) View of Emergency Spillway flowing on Chigley Sandy 6 in Garvin County


Critter's Crossroads - submitted by Andrea Jones, Hughes County Conservation District

The Hughes County Conservation District gave a presentation to the Calvin 4H After School Program over one of their new educational resource trunks titled "Critters Crossroads". The 54 students and 7 adults learned about the different types of animals, how to tell the difference between similar tracks and how to read the signs that animals leave behind.

The students broke into groups to compete against each other for the top "Extreme Tracker" 1st place team. Each group read the track cards and guessed which and how many animals were at the site and what types of interactions they had. The students then tried to identify which animal was represented by three different signs: tracks, scat and skulls.

The District received a grant from the Ouachita Mountains Resources, Conservation & Development (RC&D) Council which helped purchase the items for this new educational resource trunk which will be used at area schools. Ouachita Mountains RC&D covers all of southeast Oklahoma. The District would like to express their thanks for the funding on this important program.

For further information on this educational program or on any other program, please contact the Hughes County Conservation District at 405-379-2570 or by email at hughesccd@conservation.ok.gov. Please visit us on Facebook to view the photos from this event at <https://www.facebook.com/pages/Hughes-County-Conservation-District/629920750385167> and if you enjoy what you see, be sure to select the "like" button to keep receiving updates on local news, weather, events and programs.



Reading Animal Track Cards



Identifying Animal Skulls



"Extreme Tracker" 1st Place Team



Identifying Animal Tracks

Flying D Farms Soil Health Workshop - submitted by Edith Brown, Washita County Conservation District

On May 12, 2015, The Natural Resources Conservation Service (NRCS) Cordell Field Office and Washita County Conservation District hosted a Soil Health Workshop at the farm of Danny Davis, Flying D Farms. Featured speaker was Ray Aruteta, NRCS Conservation Agronomist/Soil Health Specialist. Classroom learning filled the morning session while field visits to the farms of Danny Davis and Kent Watkins filled the afternoon session. Approximately 55 producers, NRCS personnel and district personnel attended the workshop. Plans are in the works for another workshop next spring.



Soil Health Workshop at the farm of Danny Davis, Flying D Farms

Nowata County Soil Health Training - submitted by Julie Lamb, District Conservationist, Nowata Field Service Center

On June 2nd the Nowata Field Office and the Nowata County Conservation District held a Soil Health Training for NRCS employees and District Directors. The training was attended by 25 participants where they reviewed the soil health card and demonstration methods. A tour was set up around the county to conduct different soil health assessments. We looked at a true rangeland site, a pastureland site, a conventional tillage site and a no till tillage system site.



Nowata County Soil Health Training

Muldrow Public Schools Summer Camp - submitted by Danica Deen, Sequoyah County Conservation District

Audra Fenton, District Conservationist with the Natural Resources Conservation Service (NRCS) Sallisaw Field Office, along with Danica Deen with the Sequoyah County Conservation District, participated in Muldrow Public Schools Summer Camp for Students. The event was held at Muldrow Public Schools on Thursday, June 11, 2015. Students learned about Soil Health and participated in an outdoor classroom which included a demonstration on erosion. They also planted wildflower seeds in bio-degradable planters to take home. Each participant also received a Sammy the Soil activity and coloring book. There were about 45 students who participated.



**Muldrow Public Schools
Summer Camp**



Sequoyah County Workshop - submitted by Danica Deen, Sequoyah County Conservation District


June 22, 2015 the Sallisaw NRCS office, Sequoyah County Conservation District, and the Oklahoma Tribal Conservation Advisory Committee (OTCAC) partnered to hold a conservation workshop for producers, Tribes, tribal members and women in agriculture. The workshop was held at the Sequoyah County Fairgrounds in Sallisaw with 65 in attendance. NRCS Soil scientist Jake Boyett provided a demonstration with the NRCS rainfall simulator that showed the importance of soil health. Steve Clark, NRCS resource specialist gave a presentation on the benefits of no-till, best management for pasture and rangeland. Representatives for NRCS, FSA, RD, RMA and NASS were also on hand to provide information on 2014 Farm Bill programs and community based funding opportunities. The Oklahoma Department of Wildlife and Sequoyah County OSU Extension also had booths set up with information for producers. There were 19 vendor booths set up for producers to browse and many door prizes were given away. Dinner was also provided for all in attendance.



NRCS rainfall simulator demonstration

Jefferson County Outdoor Classroom – submitted by Sandra Nobile, District Conservationist, Waurika Field Service Center

Jefferson County Conservation District and the Natural Resources Conservation Service Waurika Field Office held an outdoor classroom on June 4th and 5th at the local library. Over 70 children participated in training each day. This years attendees learned about F...ators, recycling, soil health, planting plants and vegetables. Stewardship material on pollinators -Our Future Flies On Wings Morning, Noon, & Night explained about importance of pollinators. They painted used tires for planters, then planted plants and vegetables after being educated on the importance of soil health, plant growth and maintenance of plants.



Field of Oklahoma Dreams – submitted by Wynea Buford, District Conservationist, Purcell Field Service Center

The need to educate our rural and urban producers starts in a classroom and will end in the "Field of Oklahoma Dreams". During this series the McClain and Cleveland County Conservation District and NRCS will partner with several different local, state agencies to educate beginning farmers on conservation measures and resource concerns. This series is not only offered to McClain and Cleveland County producers but to all who would like to attend. **Contact the Purcell Field Service Center for more information - 405-527-3160**



Our first workshop recorded 32 participants of mixed operations, races, ages and genders

Norman Earth Day Festival - submitted by Wynea Buford, District Conservationist, Purcell Field Service Center

Wynea Buford, District Conservationist and Matt Irby, Soil Conservation Technician, both from the Purcell Field Service Center, educated the children (and parents) of the importance of keeping our soils clothed and creating little no disturbance and to protect the micro and macro life system within the soil during the Norman Earth Day Festival. The Natural Resources Conservation Service (NRCS) rainfall simulator was presented along with soil information to an estimated 75 attendees of all ages, gender and races.




Pauls Valley Field Service Center - submitted by Jennifer Mosteller, Soil Conservation Technician, Pauls Valley Field Service Center



The Pauls Valley Field Service Center and The Sulphur Field Service Center helped in the conservation education of 440 pre-kindergarten through second graders, from Pauls Valley and Paoli, at **Pauls Valley's Earth Day Celebration**, April 22nd. Brandon Chandler, Pauls Valley District Conservationist, and Tiffany Green, Sulphur Soil Conservationist, played the "Every Tree for Itself" game with the students.


The Pauls Valley Land Judging Contest

The Pauls Valley Land Judging Contest was held on March 31st, with five teams from Stratford and Paoli competing. A Stratford team - Avry Wood, Ross Watanave, Brody Behne, and Dyllon Stafford - won Overall Team and the Overall Individual award was given to Brody Behne of that same team. The winning team then went on to win the Central District Contest at Wellston, which included teams from Stillwater to the Red River.



Wyandotte Nation Environmental Festival - submitted by Steven Davied, District Conservationist,
Miami Field Service Center

The Ottawa County Field Service Center attended the Wyandotte Nation Environmental Festival April 24, 2015. Offered were environmental education presentations for grade school children K-6th grade with more than 450 children and adults attending the festival. Steven Davied, Natural Resources Conservation Service, District Conservationist Miami Field Service Center, and Shirley Hudson, Ottawa County Conservation District Secretary, presented information and provided handouts on good resource management practices. Jake Boyett, Soil Scientist Claremore Technical Service, presented a program on Soil Health and demonstrated the Rainfall Simulator for the students.



**Steven Davied, District Conservationist,
presenting at the Wyandotte Nation
Environmental Festival**

Natural Resource Day

Ottawa County attended Natural Resource Day May 14, 2015 at the Miami High School gymnasium. They also presented Soil Profile and Soil Health information to Miami Grade School students during this event. Approximately 200 students attended the event with their teachers. Steven Davied, NRCS District Conservationist, and Shirley Hudson, Ottawa County Conservation District Secretary presented the information and provided handouts to the students.


**Steven Davied, District Conservationist,
presenting at Natural Resource Day**



Summer Interns Participate at the 2015 Choctaw Nation Youth Summit -

submitted by Carol Crouch, State Tribal Liaison

The Choctaw Nation Youth Summit continues to grow each year as youth and young adults from southeast Oklahoma flock to this annual event. The Summit was held at the Choctaw traditional grounds, in Tuskahoma, Oklahoma. The theme for the Summit was "Xtreme Leadership" and was held on June 8, 2015. The Oklahoma Tribal Conservation Advisory Council (OTCAC), USDA Rural Development and the Natural Resources Conservation Service (NRCS) were sponsors for the youth summit. Other Oklahoma Tribes sponsoring the event were the Choctaw Nation, Chickasaw Nation, Muscogee (Creek) Nation, and the Pottawatomie Nation. There were approximately 1,200 people that attended the summit with over 800 of them being youth. Youth between the ages of 14 to 21 attended the summit from Atoka, Bryan, Carter, Choctaw, Coal, Garvin, Haskell, Hughes, Johnston, Latimer, LeFlore, Love, Marshall, McCurtain, Murray, Pittsburg, Pontotoc, and Pushmataha counties. Dr. Carol Crouch, State Tribal Liaison, Derek Kelso, Soil Conservationist, Hugo Field Service Center, High School American Indian Science and Engineering Society (AISES) student interns Cash Dowers and Kasey Jo Blevins and Earth Team volunteer Karsten Mathis represented NRCS at the summit. The summit was designed to motivate and inspire youth and young adults to continue their education and seek careers in the field of Science, Technology, Engineering and Math (STEM). Crouch stated, "Cash, Blevins and Mathis were introduced at the summit and were given the opportunity to share what they are doing as an intern and a volunteer for NRCS. Crouch added, "The summit provides a great opportunity for NRCS to share with our future leaders and employees what NRCS does as an agency and the opportunities through the NRCS AISES and Earth Team volunteer programs".



Top Left: Cash Dowers, Kasey Jo Blevins and Karsten Mathis

Top Right: Youth between the ages of 14 to 21 attended the summit

Bottom Left: Over 800 students visited the NRCS booth from 18 counties at the Choctaw Youth Summit.

Ottawa County Soil Health Field Day - submitted by Steven Davied, District Conservation, Miami Field Service Center

The Ottawa County Conservation District held a Soil Health Field Day on May 20th, 2015 at the Miller Pecan Company in Afton Oklahoma. They provided information to landowners on the Natural Resources Conservation Service (NRCS) and the Farm Service Agency (FSA) programs as well as provided a soil health demonstration by utilizing the Rainfall simulator. Steven Davied, District Conservationist provided information to landowners about the Conservation Stewardship Program, the Environmental Quality Incentives Program (EQIP), and EQIP-StrikeForce programs as well as answered several landowner's questions. Jake Boyett, Soil Scientist in the Claremore Technical Service Office, conducted the rainfall simulator and discussed soil health practices. Approximately 75 landowners were in attendance.



Jake Boyett, Soil Scientist in the Claremore Technical Service Office, conducting the Rainfall Simulator

Alabaster Caverns Outdoor Classroom - submitted by William Greuel, Soil Conservationist, Cherokee Field Service Center

On Monday, May 4th 2015 Woods and Alfalfa County Natural Resource Conservation Service and District employees partnered up to lead the annual outdoor classroom at Alabaster Caverns State Park. This outdoor program was geared toward K-6th graders; approximately 40 students were present. There were four stations setup in which students rotated through to learn about various natural resource topics, and of course to keep things interesting, we included hands on activities as well. Lunch was prepared by Shelly Oliphant and to top the day off students were given a guided tour through the cavern.



Alabaster Caverns Outdoor Classroom



No-Till on the Plains Whirlwind Expo - submitted by Jenna Bruer, Caddo County Conservation District


On July 14, No-Till on the Plains held a Whirlwind Expo at the Mindemann Farms near Apache. There was a great turnout of approximately 52 producers. Soil demonstrations, soil health demonstrations, and a rainfall simulator were apart of the morning events. These demonstrations gave producers an excellent look at why they should consider No Till as an option in their farming operations.

The Oklahoma Natural Resources Conservation Service (NRCS) staff demonstrated the importance of residue cover for erosion prevention using the rainfall simulator. Also demonstrated was the importance of soil structure that can be restored and built using continuous no-till systems.

Oklahoma State University machinery specialist, Randy Taylor, shared his research on no-till seeding systems, GPS accuracy, yield monitor data, using sensors in variable rate applications of crop inputs and seeding equipment for no-till systems.

Matt Alig, a no-tiller in Okarche, talked about his unique no-till system. Alig has been no-tilling since 1997 and his operation consists of both cropland and grass. He prefers to graze crops rather than harvest grain given the extreme weather variability of freeze and hail risk, and is using several species of pasture and cover crops.

Jimmy Emmons, a no-tiller in Leedey, shared what he has learned from using no-till and cover crops. Emmons started using cover crops 3 years ago as a way to improve soil health and invested in soil moisture probes to assess how much water they were actually using.



It's a demonstration that Steve Alspach has done dozens of times. But the results always seem convincing.

Steve Alspach (right), soil scientist for the Oklahoma NRCS, and soil scientist (retired) Greg Scott, discuss the results of a rainfall simulator at the recent No-Till on the Plains Whirlwind Expo near Apache, Okla. At far right, untilled soil with native vegetation had the cleanest runoff and highest water infiltration (seen in rear jugs), while at center, soil from tilled cotton fields had the most runoff and far less infiltration.

After this demonstration was over, he took the aluminum pan with clean-tilled soil, dumped it upside down onto a plastic tarp, and noted the bottom of the pan was dry, meaning little or no moisture filtered through the soil.

No-till on the Plains - Apache, OK

Farmers' Market Outreach

While gathered around the bounty of various Bryan County fruit and vegetable producers, USDA staff discussed how the Farm Bill programs apply to these specialty producers. The Choctaw Nation Farmers' Market was a good stage that lent itself well to interaction with these busy producers. Invited by Peggy Carlton, Choctaw Nation WIC & Seniors Farmers' Market Nutrition Program Coordinator, this July 1st outreach event reached 6 specialty producers.

Valerie Hannon, District Conservationist for the Durant Natural Resources Conservation Service, highlighted topics ranging from seasonal high tunnels and irrigation to transitioning to organic production. Packets were also distributed covering conservation planning assistance, Environmental Quality Incentives Program applications, healthy soils and historically underserved producers.



Choctaw Nation Farmers' Market


Bryan County Annual Farm & Ranch Outreach Tour



The Bryan County Annual Farm & Ranch Outreach Tour, held on July 7, 2015, highlighted conservation in the Caddo area, the north central part of Bryan County. Forty-seven participants toured conservation highlights on four ranches before settling at the Caddo School Cafeteria. The tour visited a strand of eastern gamagrass that was established ten years ago with part of it being maintained with fertilizer, while the other part has had no fertilizer added.

The second stop featured an area where part of the brushy encroachment had been cleared and reclaimed. The Bryan Conservation District demonstrated their rental tree shear, then distributed information about other equipment that is available for completing conservation practices. Natural Resources Conservation Service (NRCS) representatives discussed the use of the Environmental Quality Incentives Program to assist producers with brush management.

Sam Smith, Bryan County Conservation District supervisor and retired Agricultural Research Service and rancher, discussed his experience with the establishment and use of old world bluestem. NRCS discussed participation in the Conservation Stewardship Program.



Jordan Green, Rangeland Management Specialist, showed examples of various warm season grasses and discussed their advantages. Finally, the Farm Service Agency discussed some of their Farm Bill Programs. Sammie Adams encouraged the group to consider joining the Bryan County Cattle Producers Association. The group was then treated to a BBQ meal provided by Durant Stockyard owners, Jeff and Rebecca Hazaleus.

Employee Spotlight: In Memory of Kevin Cook

For Kevin Cook, Civil Engineer at the USDA-Natural Resources Conservation Service (NRCS) State Office, a career with the agency offers the right amount of variety. After receiving his Bachelors of Science in Agricultural Engineering from Oklahoma State University (OSU), Kevin began working at the USDA Research Center. In June 2004, he shifted gears and started with NRCS. "I really enjoy both the people I work with and the variety of projects I get to be involved with," Kevin said. "I never know what the day will bring, this keeps things exciting." Kevin said he has learned how to prioritize projects and use his time effectively.

When Kevin needs assistance, he said he often turns to the Oklahoma Conservation Commission. "We have a mutually beneficial relationship where we both work to help each other," Kevin said. "They are good people and are all easy to work with." It is partnerships like this which make the agency stronger as a whole.


In the field, Kevin said he has enjoyed working on a large variety of projects. One of his most memorable projects was working to produce a decommissioning report for the Cottonwood 15 flood control structure. Kevin said due to the hazard classification, the structure would either need to be rehabilitated or decommissioned. "We just couldn't find a viable option to rehab," Kevin said. The process was a team effort to "dig in" and try and find the reason for the failure of the structure. Kevin said looking for the faults in something is valuable because in the future he will know how to correct them.



Kevin said he also enjoys trainings and teaching others about engineering practices. The Engineering for Conservation Planning training is one activity Kevin said he really enjoys. "We pick two to three topics and give the trainees a good overview," Kevin said. In the previous years, Kevin said they have covered topics such as pond staking and erosion. Kevin said he is satisfied with the work he is doing and his position as Civil Engineer. In his spare time, he spends time with his two children, who are each students at OSU, and enjoys camping and taking his boat to the lake.

Post Script: Kevin passed away June 11, 2015 at the age of 46. A few months prior, this article was written by Liana Wagner, Soil Conservationist at the Stillwater Field Office (formerly State Office Engineering Dept. Student Intern).


Kevin graduated from Glencoe High School in 1986, then from Oklahoma State University in 1991 with a Bachelors Degree in Agricultural Engineering. His career with the USDA began at the Agricultural Research Station (ARS) in 1986 and continued at the NRCS until his death. He could honestly refer to it as a "dam" good occupation with many "dam" good co-workers; Dilbert cartoons hit a little too close to home all too frequently. Kevin's greatest joy was his children, and spending time with family and friends at reunions, car shows, sports events, OSU tailgates, motorcycle activities, boating, golf and church functions were all important to him. He received great satisfaction in coaching an untold number of young people in various sports, expecting each to achieve great things with honest efforts. A diehard Glencoe Panthers and OSU Cowboys fan, he thoroughly enjoyed any and all sports. Kevin is greatly missed.



Until we meet again, Dam friend -

Oklahoma NRCS

Fairview FFA members win championships at State FFA Interscholastic competition



At the end of April, the Oklahoma Natural Resources Conservation Service and the Soil and Water Conservation Society sponsored the Soil and Water Conservation contest for the State FFA Career Development Event. This contest involves a written exam testing students' knowledge in surveying techniques, land measurement, public land surveying system and soil and conservation practices. It also has field exercises that include challenges in pacing, using a hand level and using a survey instrument to determine elevations. Congratulations to the Fairview FFA Chapter for winning this contest. A big thank you for all the folks who helped make this happen... Brandon Reavis, Brandy Pietz-Jones, Steve Glasgow, Victor Slowik, Ted Kersten and Gary Utley.

**Articles Submissions for FY2015 4th Quarter Report due by
October 23, 2015**

AGENDA
OKLAHOMA CONSERVATION COMMISSION
Agriculture Building Board Room - 2800 N. Lincoln - Oklahoma City, Oklahoma
Monday, August 3, 2015 - 9:30 a.m.

1. Call to Order.
2. Roll call.
3. Pledge of Allegiance.
4. Discussion and possible approval of the July 9, 2015 regular meeting minutes.
5. Discussion and possible approval of Claims and Financial Statement (Exhibit #1).
6. Recognition of Brooks Tramell, Monitoring, Assessment and Wetlands Program Director, for 20 years of service.
7. Discussion and possible approval of Out of State Travel Requests (Exhibit #3):
 - a. 60th Annual Groundwater Conference, October 14-15, 2015, Bentonville, Arkansas.
 - b. Projects WET, WILD and Learning Tree Regional Workshop, October 25-27, 2015, Branson, Missouri.
8. Discussion and possible approval of sponsorship of the following conservation education events:
 - a. Oklahoma Wildlife Expo, September 25-27, 2015, Guthrie, Oklahoma.
 - b. H2O Oklahoma Water Festival, October 8, 2015, Sulphur, Oklahoma.
 - c. Oklahoma Environmental Education Expo, February 5, 2016, Oklahoma City, OK.
9. Discussion and possible approval of FY2016 Joint Plans of Operation (Exhibit #4).
10. Discussion and possible approval of Recommendations for Appointment of Conservation District Director (Exhibit #5).
11. Discussion and possible ratification of the following Declarations of Abandoned Coal Mine Emergency (Exhibit #6):
 - a. Emergency Number OK2015-02-02, Emergency Name: JBCC Prison Yard.
 - b. Emergency Number OK2015-0403, Emergency Name: McFarland.
12. Public Comments.
13. New Business.
14. Break (at option of the Chair)

15. Partnership Reports:
 - a. Oklahoma Department of Agriculture, Food and Forestry
 - b. USDA-Natural Resources Conservation Service
 - c. Oklahoma Association of Conservation Districts

16. Status Reports:
 - a. Oklahoma Conservation Commission Members
 - b. Oklahoma Conservation Commission Staff
 1. Trey Lam, Executive Director
 2. Shanon Phillips, Water Quality Director
 3. Mike Sharp, Office of Geographic Information and Technical Services Director
 4. Robert Toole, Abandoned Mine Land Program Director
 5. Tammy Sawatzky, Conservation Programs Director
 6. Lisa Knauf Owen, Assistant Director

17. Next Meeting: **Tuesday, September 1, 2015**, Agriculture Building Board Room, 2800 N. Lincoln Boulevard, Oklahoma City, Oklahoma at 9:30 a.m.

18. Adjournment.

**OKLAHOMA CONSERVATION COMMISSION
CLAIMS REGISTER BY PROGRAM
FOR THE PERIOD OF JUNE 23, 2015 THRU JULY 21, 2015**

Voucher	Fund Class	Department	Date	Amount	Account	Payee
Employee Withholdings / Retirement / Insurance						
47200	70000	3000002	7/6/2015	\$80.00	562150	WAGeworks INC
47285	70000	3000002	7/14/2015	\$4,475.18	512120	AMERICAN FAMILY LIFE ASSURANCE CO
47351	19501	1000001	7/16/2015	\$2,700.20	512230	EMPLOYMENT SECURITY COMMISSION
47354	19501	3000002	7/21/2015	\$56,169.47	513250	OKLAHOMA PUBLIC EMPLOYEES RETIREMENT SYS
47354	70000	3000002	7/21/2015	\$10,515.08	513250	OKLAHOMA PUBLIC EMPLOYEES RETIREMENT SYS
47355	19601	3000002	7/17/2015	\$126,645.44	512110	STATE & EDUC EMPL GRP INS BD
47355	70000	3000002	7/17/2015	<u>\$5,000.00</u>	512110	STATE & EDUC EMPL GRP INS BD

\$205,585.37 Employee Withholdings / Retirement / Insurance

Administration

47198	19501	1000001	7/2/2015	\$150.00	515560	OFFICE OF MANAGEMENT & ENTERPRISE SVCS
47201	19501	1000001	7/6/2015	\$170.50	522110	OKLAHOMA TURNPIKE AUTHORITY
47222	19501	1000001	7/8/2015	\$30.00	522150	AUTHORITY ORDER-PCARD
47222	19501	1000001	7/8/2015	\$34.75	536110	AUTHORITY ORDER-PCARD
47222	19501	1000001	7/8/2015	\$83.00	522131	AUTHORITY ORDER-PCARD
47222	19501	1000001	7/8/2015	\$121.81	536130	AUTHORITY ORDER-PCARD
47222	19501	1000001	7/8/2015	\$211.93	536140	AUTHORITY ORDER-PCARD
47222	19501	1000001	7/8/2015	\$437.50	532130	AUTHORITY ORDER-PCARD
47222	19501	1000005	7/8/2015	\$20.00	531170	AUTHORITY ORDER-PCARD
47222	19501	1000005	7/8/2015	\$159.98	522131	AUTHORITY ORDER-PCARD
47222	19501	1000005	7/8/2015	\$470.25	536130	AUTHORITY ORDER-PCARD
47234	19501	1000005	7/9/2015	\$50.00	522150	OKLAHOMA CHAPTER OF THE SOIL & WATER CON
47244	19501	1000001	7/14/2015	\$917.56	531130	OFFICE OF MANAGEMENT & ENTERPRISE SVCS
47275	19501	1000001	7/14/2015	\$85.10	521310	MIKE ROOKER
47276	19501	1000001	7/14/2015	\$202.40	521310	SCOTTY HERRIMAN
47277	19501	1000001	7/14/2015	\$587.04	521310	DEANNA LEGRAND
47278	19501	1000001	7/16/2015	\$483.95	521310	KARL JETT
47330	19501	1000001	7/20/2015	\$171.83	519130	OFFICE OF MANAGEMENT & ENTERPRISE SVCS
47352	19601	1000001	7/16/2015	<u>\$163,998.11</u>	548110	CAPITOL IMPROVEMENT AUTHORITY

\$168,385.71 Administration

Watershed Operation & Maintenance

47135	19501	2000001	6/24/2015	\$1,034.93	555170 96	PONTOTOC COUNTY C D
47142	40000	2000001	6/26/2015	\$206.98	555170 96	WASHITA COUNTY CONSERVATION DISTRICT
47178	19501	2000001	6/26/2015	\$425.00	555170 96	GARFIELD CO CONSERVATION DISTRICT
47187	19501	2000001	6/30/2015	\$69.00	521120	PELLEY JOHNNY H
47222	19501	2000001	7/8/2015	\$0.47	531600	AUTHORITY ORDER-PCARD
47222	19501	2000001	7/8/2015	\$18.75	531250	AUTHORITY ORDER-PCARD
47222	40000	2000001	7/8/2015	\$30.41	531370	AUTHORITY ORDER-PCARD
47222	19501	2000001	7/8/2015	\$237.00	522131	AUTHORITY ORDER-PCARD
47236	40000	2000001	7/9/2015	\$161.26	555170 96	GRADY COUNTY CONSERVATION DIST
47257	19501	2000001	7/13/2015	\$1,005.30	555170 96	LOVE COUNTY CONSERVATION DISTRICT
47259	19501	2000001	7/15/2015	\$3,580.59	555170 96	PITTSBURG COUNTY CONSERVATION DISTRICT
47271	40000	2000001	7/14/2015	\$1,266.78	555170 96	WASHITA COUNTY CONSERVATION DISTRICT
47299	19501	2000001	7/15/2015	\$1,250.00	555170 96	NORTH FORK OF RED RIVER CONSERVATION
47300	19501	2000001	7/15/2015	\$2,000.00	555170 96	NORTH FORK OF RED RIVER CONSERVATION
47301	19501	2000001	7/15/2015	\$2,000.00	555170 96	GRADY COUNTY CONSERVATION DIST
47302	19501	2000001	7/15/2015	\$69.00	555170 96	MURRAY COUNTY CONSERVATION DISTRICT

**OKLAHOMA CONSERVATION COMMISSION
CLAIMS REGISTER BY PROGRAM
FOR THE PERIOD OF JUNE 23, 2015 THRU JULY 21, 2015**

Voucher	Fund Class	Department	Date	Amount	Account	Payee
47332	40000	2000001	7/16/2015	\$46.35	531370	PAULS VALLEY MUNICIPAL AUTHORI
47346	19501	2000001	7/16/2015	\$2,540.00	555170 96	OSAGE COUNTY CONSERVATION DISTRICT
47347	40000	2000001	7/16/2015	\$800.00	555170 96	CUSTER COUNTY CONSERVATION DISTRICT
47348	40000	2000001	7/16/2015	\$74.74	555170 96	CUSTER COUNTY CONSERVATION DISTRICT
47363	40000	2000001	7/20/2015	\$269.00	555170 96	SEMINOLE COUNTY CONSERVATION DISTRICT
47373	19601	2000001	7/20/2015	\$63.83	531370	PUBLIC SERVICE COMPANY OF OKLAHOMA
47376	19501	2000001	7/21/2015	\$2,747.00	555170 96	SEQUOYAH COUNTY CONSERVATION DISTRICT
47377	19501	2000001	7/21/2015	\$1,468.62	555170 92	DEER CREEK CONSERVATION DISTRICT
47378	40000	2000001	7/21/2015	\$69.00	555170 96	GARVIN CONSERVATION DISTRICT
47391	19601	2000001	7/21/2015	\$23.24	531360	CENTERPOINT ENERGY
47392	19601	2000001	7/21/2015	\$952.93	555170 96	GRADY COUNTY CONSERVATION DIST
47393	19601	2000001	7/21/2015	<u>\$271.19</u>	555170 96	GRADY COUNTY CONSERVATION DIST

\$22,681.37 Watershed Operation & Maintenance

Watershed Rehabilitation

47140	19312	2000003	6/23/2015	\$168.95	555170 96	PONTOTOC COUNTY C D
47243	19312	2000003	7/9/2015	<u>\$103,481.20</u>	546210	J W GALLUP CONSTRUCTION

\$103,650.15 Watershed Rehabilitation

Field Services

47141	19501	3000001	6/25/2015	\$43.64	555170 71	CHEROKEE COUNTY CONSERVATION DISTRICT
47141	19501	3000001	6/25/2015	\$139.83	555170 86	CHEROKEE COUNTY CONSERVATION DISTRICT
47141	19501	3000001	6/25/2015	\$2,463.74	555170 11	CHEROKEE COUNTY CONSERVATION DISTRICT
47176	19501	3000001	6/26/2015	\$4,380.68	555170 1	EAST CANADIAN COUNTY CONSERVATION DISTRICT
47177	19501	3000001	6/26/2015	\$108.00	555170 93	COAL COUNTY CONSERVATION DISTRICT #19
47177	19501	3000001	6/26/2015	\$164.58	555170 71	COAL COUNTY CONSERVATION DISTRICT #19
47177	19501	3000001	6/26/2015	\$184.39	555170 26	COAL COUNTY CONSERVATION DISTRICT #19
47177	19501	3000001	6/26/2015	\$2,212.85	555170 5	COAL COUNTY CONSERVATION DISTRICT #19
47177	19501	3000001	6/26/2015	\$2,284.99	555170 1	COAL COUNTY CONSERVATION DISTRICT #19
47178	19501	3000001	6/26/2015	\$48.89	555170 93	GARFIELD CO CONSERVATION DISTRICT
47178	19501	3000001	6/26/2015	\$450.00	555170 92	GARFIELD CO CONSERVATION DISTRICT
47178	19501	3000001	6/26/2015	\$713.72	555170 12	GARFIELD CO CONSERVATION DISTRICT
47179	19501	3000001	6/29/2015	\$28.50	555170 42	PITTSBURG COUNTY CONSERVATION DISTRICT
47179	19501	3000001	6/29/2015	\$100.00	555170 65	PITTSBURG COUNTY CONSERVATION DISTRICT
47179	19501	3000001	6/29/2015	\$600.00	555170 63	PITTSBURG COUNTY CONSERVATION DISTRICT
47190	40000	3000005	6/30/2015	\$20,000.00	555170 99	OKMULGEE COUNTY CONSERVATION DISTRICT
47202	19501	3000001	7/8/2015	\$37.80	555170 67	WAGONER COUNTY CONSERVATION DIST NO 22
47202	19501	3000001	7/8/2015	\$121.11	555170 12	WAGONER COUNTY CONSERVATION DIST NO 22
47202	19501	3000001	7/8/2015	\$152.26	555170 71	WAGONER COUNTY CONSERVATION DIST NO 22
47202	19501	3000001	7/8/2015	\$275.00	555170 92	WAGONER COUNTY CONSERVATION DIST NO 22
47202	19501	3000001	7/8/2015	\$3,265.83	555170 3	WAGONER COUNTY CONSERVATION DIST NO 22
47203	19501	3000001	7/9/2015	\$70.00	555170 72	DEWEY COUNTY CONSERVATION DISTRICT
47203	19501	3000001	7/9/2015	\$133.83	555170 20	DEWEY COUNTY CONSERVATION DISTRICT
47203	19501	3000001	7/9/2015	\$187.89	555170 79	DEWEY COUNTY CONSERVATION DISTRICT
47203	19501	3000001	7/9/2015	\$350.00	555170 92	DEWEY COUNTY CONSERVATION DISTRICT
47203	19501	3000001	7/9/2015	\$487.65	555170 12	DEWEY COUNTY CONSERVATION DISTRICT
47203	19501	3000001	7/9/2015	\$2,319.22	555170 2	DEWEY COUNTY CONSERVATION DISTRICT
47204	19501	3000001	7/8/2015	\$67.47	555170 79	TILLMAN COUNTY CONSERVATION DISTRICT
47204	19501	3000001	7/8/2015	\$139.83	555170 86	TILLMAN COUNTY CONSERVATION DISTRICT
47204	19501	3000001	7/8/2015	\$325.00	555170 92	TILLMAN COUNTY CONSERVATION DISTRICT
47204	19501	3000001	7/8/2015	\$400.00	555170 64	TILLMAN COUNTY CONSERVATION DISTRICT

**OKLAHOMA CONSERVATION COMMISSION
CLAIMS REGISTER BY PROGRAM
FOR THE PERIOD OF JUNE 23, 2015 THRU JULY 21, 2015**

Voucher	Fund Class	Department	Date	Amount	Account	Payee
47204	19501	3000001	7/8/2015	\$2,437.78	555170	2 TILLMAN COUNTY CONSERVATION DISTRICT
47205	19501	3000001	7/14/2015	\$43.03	555170	81 NORTH CADDO CONSERVATION DISTRICT
47205	19501	3000001	7/14/2015	\$53.42	555170	80 NORTH CADDO CONSERVATION DISTRICT
47205	19501	3000001	7/14/2015	\$150.77	555170	71 NORTH CADDO CONSERVATION DISTRICT
47205	19501	3000001	7/14/2015	\$1,225.60	555170	12 NORTH CADDO CONSERVATION DISTRICT
47205	19501	3000001	7/14/2015	\$1,942.57	555170	1 NORTH CADDO CONSERVATION DISTRICT
47207	19501	3000001	7/9/2015	\$25.00	555170	92 TULSA COUNTY CONSERVATION DISTRICT
47208	19501	3000001	7/9/2015	\$39.29	555170	76 CREEK COUNTY CONSERVATION DISTRICT
47208	19501	3000001	7/9/2015	\$92.89	555170	71 CREEK COUNTY CONSERVATION DISTRICT
47208	19501	3000001	7/9/2015	\$139.83	555170	86 CREEK COUNTY CONSERVATION DISTRICT
47208	19501	3000001	7/9/2015	\$350.00	555170	92 CREEK COUNTY CONSERVATION DISTRICT
47208	19501	3000001	7/9/2015	\$1,922.58	555170	9 CREEK COUNTY CONSERVATION DISTRICT
47208	19501	3000001	7/9/2015	\$2,587.12	555170	2 CREEK COUNTY CONSERVATION DISTRICT
47209	19501	3000001	7/8/2015	\$139.83	555170	86 ATOKA COUNTY CONSERVATION DISTRICT
47209	19501	3000001	7/8/2015	\$275.00	555170	92 ATOKA COUNTY CONSERVATION DISTRICT
47209	19501	3000001	7/8/2015	\$1,922.58	555170	7 ATOKA COUNTY CONSERVATION DISTRICT
47209	19501	3000001	7/8/2015	\$2,811.79	555170	2 ATOKA COUNTY CONSERVATION DISTRICT
47210	19501	3000001	7/8/2015	\$1,614.75	555170	94 CIMARRON VALLEY CONSERVATION DISTRICT
47210	19501	3000001	7/8/2015	\$2,170.77	555170	1 CIMARRON VALLEY CONSERVATION DISTRICT
47210	19501	3000001	7/8/2015	\$2,899.36	555170	5 CIMARRON VALLEY CONSERVATION DISTRICT
47211	19501	3000001	7/8/2015	\$250.00	555170	92 JEFFERSON COUNTY CONSERVATION DIST
47212	19501	3000001	7/9/2015	\$38.78	555170	71 LOVE COUNTY CONSERVATION DISTRICT
47212	19501	3000001	7/9/2015	\$55.99	555170	20 LOVE COUNTY CONSERVATION DISTRICT
47212	19501	3000001	7/9/2015	\$139.83	555170	86 LOVE COUNTY CONSERVATION DISTRICT
47212	19501	3000001	7/9/2015	\$148.86	555170	79 LOVE COUNTY CONSERVATION DISTRICT
47212	19501	3000001	7/9/2015	\$169.40	555170	72 LOVE COUNTY CONSERVATION DISTRICT
47212	19501	3000001	7/9/2015	\$778.55	555170	69 LOVE COUNTY CONSERVATION DISTRICT
47224	19501	3000001	7/9/2015	\$139.83	555170	86 JEFFERSON COUNTY CONSERVATION DIST
47224	19501	3000001	7/9/2015	\$1,093.84	555170	7 JEFFERSON COUNTY CONSERVATION DIST
47224	19501	3000001	7/9/2015	\$2,355.58	555170	2 JEFFERSON COUNTY CONSERVATION DIST
47225	19601	3000003	7/15/2015	\$103,986.48	531310	OFFICE OF MANAGEMENT & ENTERPRISE SVCS
47245	19501	3000001	7/14/2015	\$20.00	555170	82 MCCLAIN COUNTY CONSERVATION DISTRICT
47245	19501	3000001	7/14/2015	\$102.21	555170	71 MCCLAIN COUNTY CONSERVATION DISTRICT
47245	19501	3000001	7/14/2015	\$139.83	555170	86 MCCLAIN COUNTY CONSERVATION DISTRICT
47245	19501	3000001	7/14/2015	\$225.00	555170	92 MCCLAIN COUNTY CONSERVATION DISTRICT
47245	19501	3000001	7/14/2015	\$1,745.73	555170	7 MCCLAIN COUNTY CONSERVATION DISTRICT
47245	19501	3000001	7/14/2015	\$2,633.03	555170	2 MCCLAIN COUNTY CONSERVATION DISTRICT
47246	19501	3000001	7/15/2015	\$40.42	555170	81 LATIMER COUNTY CONSERVATION DISTRICT
47246	19501	3000001	7/15/2015	\$86.64	555170	82 LATIMER COUNTY CONSERVATION DISTRICT
47246	19501	3000001	7/15/2015	\$98.00	555170	72 LATIMER COUNTY CONSERVATION DISTRICT
47246	19501	3000001	7/15/2015	\$111.00	555170	62 LATIMER COUNTY CONSERVATION DISTRICT
47246	19501	3000001	7/15/2015	\$139.83	555170	86 LATIMER COUNTY CONSERVATION DISTRICT
47246	19501	3000001	7/15/2015	\$1,096.26	555170	9 LATIMER COUNTY CONSERVATION DISTRICT
47247	19501	3000001	7/13/2015	\$47.00	555170	80 HARMON COUNTY CONSERVATION DISTRICT
47247	19501	3000001	7/13/2015	\$107.00	555170	72 HARMON COUNTY CONSERVATION DISTRICT
47247	19501	3000001	7/13/2015	\$109.64	555170	71 HARMON COUNTY CONSERVATION DISTRICT
47247	19501	3000001	7/13/2015	\$139.83	555170	86 HARMON COUNTY CONSERVATION DISTRICT
47247	19501	3000001	7/13/2015	\$198.33	555170	26 HARMON COUNTY CONSERVATION DISTRICT
47247	19501	3000001	7/13/2015	\$325.00	555170	92 HARMON COUNTY CONSERVATION DISTRICT
47247	19501	3000001	7/13/2015	\$2,168.24	555170	1 HARMON COUNTY CONSERVATION DISTRICT
47247	19501	3000001	7/13/2015	\$2,412.06	555170	5 HARMON COUNTY CONSERVATION DISTRICT
47248	19501	3000001	7/13/2015	\$139.83	555170	86 MAJOR COUNTY CONSERVATION DISTRICT
47248	19501	3000001	7/13/2015	\$275.00	555170	92 MAJOR COUNTY CONSERVATION DISTRICT
47248	19501	3000001	7/13/2015	\$2,687.18	555170	2 MAJOR COUNTY CONSERVATION DISTRICT
47248	19501	3000001	7/13/2015	\$2,764.20	555170	9 MAJOR COUNTY CONSERVATION DISTRICT

**OKLAHOMA CONSERVATION COMMISSION
CLAIMS REGISTER BY PROGRAM
FOR THE PERIOD OF JUNE 23, 2015 THRU JULY 21, 2015**

Voucher	Fund Class	Department	Date	Amount	Account	Payee
47249	19501	3000001	7/14/2015	\$104.77	555170 20	JOHNSTON COUNTY CONSERVATION DIST
47249	19501	3000001	7/14/2015	\$139.83	555170 86	JOHNSTON COUNTY CONSERVATION DIST
47249	19501	3000001	7/14/2015	\$159.33	555170 12	JOHNSTON COUNTY CONSERVATION DIST
47249	19501	3000001	7/14/2015	\$475.00	555170 92	JOHNSTON COUNTY CONSERVATION DIST
47249	19501	3000001	7/14/2015	\$555.47	555170 12	JOHNSTON COUNTY CONSERVATION DIST
47249	19501	3000001	7/14/2015	\$2,682.58	555170 2	JOHNSTON COUNTY CONSERVATION DIST
47250	19501	3000001	7/14/2015	\$61.01	555170 79	GRADY COUNTY CONSERVATION DIST
47250	19501	3000001	7/14/2015	\$119.99	555170 71	GRADY COUNTY CONSERVATION DIST
47250	19501	3000001	7/14/2015	\$139.83	555170 86	GRADY COUNTY CONSERVATION DIST
47250	19501	3000001	7/14/2015	\$300.00	555170 92	GRADY COUNTY CONSERVATION DIST
47250	19501	3000001	7/14/2015	\$1,941.49	555170 7	GRADY COUNTY CONSERVATION DIST
47250	19501	3000001	7/14/2015	\$2,175.46	555170 1	GRADY COUNTY CONSERVATION DIST
47250	19501	3000001	7/14/2015	\$2,696.86	555170 6	GRADY COUNTY CONSERVATION DIST
47251	19501	3000001	7/13/2015	\$64.40	555170 69	OKMULGEE COUNTY CONSERVATION DISTRICT
47251	19501	3000001	7/13/2015	\$300.00	555170 92	OKMULGEE COUNTY CONSERVATION DISTRICT
47251	19501	3000001	7/13/2015	\$1,718.09	555170 12	OKMULGEE COUNTY CONSERVATION DISTRICT
47251	19501	3000001	7/13/2015	\$2,034.59	555170 1	OKMULGEE COUNTY CONSERVATION DISTRICT
47251	19501	3000001	7/13/2015	\$2,184.98	555170 9	OKMULGEE COUNTY CONSERVATION DISTRICT
47252	19501	3000001	7/13/2015	\$139.83	555170 86	NORTH FORK OF RED RIVER CONSERVATION
47252	19501	3000001	7/13/2015	\$250.00	555170 92	NORTH FORK OF RED RIVER CONSERVATION
47252	19501	3000001	7/13/2015	\$632.16	555170 12	NORTH FORK OF RED RIVER CONSERVATION
47252	19501	3000001	7/13/2015	\$2,063.56	555170 1	NORTH FORK OF RED RIVER CONSERVATION
47253	19501	3000001	7/13/2015	\$37.41	555170 71	ARBUCKLE CONSERVATION DISTRICT
47253	19501	3000001	7/13/2015	\$95.00	555170 20	ARBUCKLE CONSERVATION DISTRICT
47253	19501	3000001	7/13/2015	\$138.90	555170 41	ARBUCKLE CONSERVATION DISTRICT
47253	19501	3000001	7/13/2015	\$139.83	555170 86	ARBUCKLE CONSERVATION DISTRICT
47253	19501	3000001	7/13/2015	\$172.00	555170 67	ARBUCKLE CONSERVATION DISTRICT
47253	19501	3000001	7/13/2015	\$182.00	555170 72	ARBUCKLE CONSERVATION DISTRICT
47253	19501	3000001	7/13/2015	\$275.00	555170 92	ARBUCKLE CONSERVATION DISTRICT
47253	19501	3000001	7/13/2015	\$400.00	555170 64	ARBUCKLE CONSERVATION DISTRICT
47253	19501	3000001	7/13/2015	\$3,242.23	555170 3	ARBUCKLE CONSERVATION DISTRICT
47254	19501	3000001	7/13/2015	\$75.00	555170 92	ROGERS COUNTY CONSERVATION DISTRICT
47254	19501	3000001	7/13/2015	\$139.83	555170 86	ROGERS COUNTY CONSERVATION DISTRICT
47254	19501	3000001	7/13/2015	\$232.57	555170 79	ROGERS COUNTY CONSERVATION DISTRICT
47254	19501	3000001	7/13/2015	\$2,629.31	555170 1	ROGERS COUNTY CONSERVATION DISTRICT
47254	19501	3000001	7/13/2015	\$3,777.95	555170 11	ROGERS COUNTY CONSERVATION DISTRICT
47254	19501	3000001	7/13/2015	\$4,064.87	555170 24	ROGERS COUNTY CONSERVATION DISTRICT
47254	19501	3000001	7/13/2015	\$4,094.40	555170 12	ROGERS COUNTY CONSERVATION DISTRICT
47255	19501	3000001	7/13/2015	\$300.00	555170 92	CHECOTAH CONSERVATION DISTRICT #20
47256	40000	3000005	7/13/2015	\$1,899.32	555170 99	OKMULGEE COUNTY CONSERVATION DISTRICT
47286	19501	3000001	7/15/2015	\$139.83	555170 86	BLAINE COUNTY CONSERVATION DISTRICT
47286	19501	3000001	7/15/2015	\$259.97	555170 12	BLAINE COUNTY CONSERVATION DISTRICT
47286	19501	3000001	7/15/2015	\$2,116.54	555170 9	BLAINE COUNTY CONSERVATION DISTRICT
47287	19501	3000001	7/15/2015	\$46.06	555170 71	LITTLE RIVER CONSERVATION DISTRICT
47287	19501	3000001	7/15/2015	\$139.83	555170 86	LITTLE RIVER CONSERVATION DISTRICT
47287	19501	3000001	7/15/2015	\$145.39	555170 26	LITTLE RIVER CONSERVATION DISTRICT
47287	19501	3000001	7/15/2015	\$375.00	555170 92	LITTLE RIVER CONSERVATION DISTRICT
47287	19501	3000001	7/15/2015	\$1,151.79	555170 1	LITTLE RIVER CONSERVATION DISTRICT
47287	19501	3000001	7/15/2015	\$3,520.91	555170 5	LITTLE RIVER CONSERVATION DISTRICT
47288	19501	3000001	7/15/2015	\$2,223.61	555170 5	KIOWA COUNTY CONSERVATION DIST #76
47288	19501	3000001	7/15/2015	\$3,063.07	555170 6	KIOWA COUNTY CONSERVATION DIST #76
47289	19501	3000001	7/15/2015	\$64.99	555170 38	MUSKOGEE COUNTY CONSERVATION DISTRICT
47289	19501	3000001	7/15/2015	\$139.83	555170 86	MUSKOGEE COUNTY CONSERVATION DISTRICT
47289	19501	3000001	7/15/2015	\$440.17	555170 46	MUSKOGEE COUNTY CONSERVATION DISTRICT
47289	19501	3000001	7/15/2015	\$1,747.92	555170 9	MUSKOGEE COUNTY CONSERVATION DISTRICT

**OKLAHOMA CONSERVATION COMMISSION
CLAIMS REGISTER BY PROGRAM
FOR THE PERIOD OF JUNE 23, 2015 THRU JULY 21, 2015**

Voucher	Fund Class	Department	Date	Amount	Account	Payee
47289	19501	3000001	7/15/2015	\$2,098.53	555170	1 MUSKOGEE COUNTY CONSERVATION DISTRICT
47290	19501	3000001	7/15/2015	\$475.00	555170	92 CUSTER COUNTY CONSERVATION DISTRICT
47291	19501	3000001	7/15/2015	\$83.10	555170	71 CUSTER COUNTY CONSERVATION DISTRICT
47291	19501	3000001	7/15/2015	\$85.62	555170	80 CUSTER COUNTY CONSERVATION DISTRICT
47291	19501	3000001	7/15/2015	\$110.00	555170	63 CUSTER COUNTY CONSERVATION DISTRICT
47291	19501	3000001	7/15/2015	\$139.83	555170	86 CUSTER COUNTY CONSERVATION DISTRICT
47291	19501	3000001	7/15/2015	\$4,272.72	555170	5 CUSTER COUNTY CONSERVATION DISTRICT
47291	19501	3000001	7/15/2015	\$4,664.80	555170	2 CUSTER COUNTY CONSERVATION DISTRICT
47292	19501	3000001	7/15/2015	\$250.00	555170	92 ADAIR COUNTY CONSERVATION DISTRICT #67
47292	19501	3000001	7/15/2015	\$2,186.01	555170	3 ADAIR COUNTY CONSERVATION DISTRICT #67
47292	19501	3000001	7/15/2015	\$2,998.03	555170	9 ADAIR COUNTY CONSERVATION DISTRICT #67
47293	19501	3000001	7/15/2015	\$49.00	555170	72 WASHITA COUNTY CONSERVATION DISTRICT
47293	19501	3000001	7/15/2015	\$103.38	555170	71 WASHITA COUNTY CONSERVATION DISTRICT
47293	19501	3000001	7/15/2015	\$139.83	555170	86 WASHITA COUNTY CONSERVATION DISTRICT
47293	19501	3000001	7/15/2015	\$300.00	555170	92 WASHITA COUNTY CONSERVATION DISTRICT
47293	19501	3000001	7/15/2015	\$1,951.65	555170	9 WASHITA COUNTY CONSERVATION DISTRICT
47293	19501	3000001	7/15/2015	\$2,696.31	555170	11 WASHITA COUNTY CONSERVATION DISTRICT
47293	19501	3000005	7/15/2015	\$135.12	555170	69 WASHITA COUNTY CONSERVATION DISTRICT
47294	19501	3000001	7/15/2015	\$8.50	555170	70 TALIHINA CONSERVATION DISTRICT
47294	19501	3000001	7/15/2015	\$139.83	555170	86 TALIHINA CONSERVATION DISTRICT
47294	19501	3000001	7/15/2015	\$870.35	555170	12 TALIHINA CONSERVATION DISTRICT
47294	19501	3000001	7/15/2015	\$3,650.89	555170	5 TALIHINA CONSERVATION DISTRICT
47295	19501	3000001	7/15/2015	\$114.99	555170	69 OTTAWA COUNTY CONSERVATION DISTRICT
47295	19501	3000001	7/15/2015	\$275.00	555170	92 OTTAWA COUNTY CONSERVATION DISTRICT
47295	19501	3000001	7/15/2015	\$2,627.48	555170	2 OTTAWA COUNTY CONSERVATION DISTRICT
47296	19501	3000001	7/15/2015	\$22.51	555170	71 PAWNEE COUNTY CONSERVATION DISTRICT
47296	19501	3000001	7/15/2015	\$115.00	555170	69 PAWNEE COUNTY CONSERVATION DISTRICT
47296	19501	3000001	7/15/2015	\$139.83	555170	86 PAWNEE COUNTY CONSERVATION DISTRICT
47296	19501	3000001	7/15/2015	\$300.00	555170	92 PAWNEE COUNTY CONSERVATION DISTRICT
47296	19501	3000001	7/15/2015	\$613.61	555170	12 PAWNEE COUNTY CONSERVATION DISTRICT
47296	19501	3000001	7/15/2015	\$2,310.24	555170	1 PAWNEE COUNTY CONSERVATION DISTRICT
47297	19501	3000001	7/15/2015	\$200.00	555170	92 KINGFISHER COUNTY CONSERVATION DISTRICT
47297	19501	3000001	7/15/2015	\$2,411.41	555170	5 KINGFISHER COUNTY CONSERVATION DISTRICT
47297	19501	3000001	7/15/2015	\$2,749.27	555170	2 KINGFISHER COUNTY CONSERVATION DISTRICT
47298	19501	3000001	7/15/2015	\$139.83	555170	86 KAY COUNTY CONSERVATION DISTRICT
47298	19501	3000001	7/15/2015	\$2,520.84	555170	7 KAY COUNTY CONSERVATION DISTRICT
47298	19501	3000001	7/15/2015	\$2,885.62	555170	2 KAY COUNTY CONSERVATION DISTRICT
47298	19501	3000001	7/15/2015	\$3,001.93	555170	5 KAY COUNTY CONSERVATION DISTRICT
47305	19501	3000001	7/15/2015	\$4,075.00	555170	96 CANEY VALLEY CONSERVATION DISTRICT
47306	19501	3000001	7/15/2015	\$2,600.00	555170	96 TILLMAN COUNTY CONSERVATION DISTRICT
47307	19501	3000001	7/15/2015	\$139.83	555170	86 OSAGE COUNTY CONSERVATION DISTRICT
47307	19501	3000001	7/15/2015	\$250.00	555170	92 OSAGE COUNTY CONSERVATION DISTRICT
47307	19501	3000001	7/15/2015	\$2,530.97	555170	5 OSAGE COUNTY CONSERVATION DISTRICT
47307	19501	3000001	7/15/2015	\$2,798.90	555170	94 OSAGE COUNTY CONSERVATION DISTRICT
47307	19501	3000001	7/15/2015	\$2,813.84	555170	2 OSAGE COUNTY CONSERVATION DISTRICT
47308	19501	3000001	7/15/2015	\$54.99	555170	71 BRYAN CONSERVATION DISTRICT
47308	19501	3000001	7/15/2015	\$62.29	555170	80 BRYAN CONSERVATION DISTRICT
47308	19501	3000001	7/15/2015	\$139.83	555170	86 BRYAN CONSERVATION DISTRICT
47308	19501	3000001	7/15/2015	\$275.00	555170	92 BRYAN CONSERVATION DISTRICT
47308	19501	3000001	7/15/2015	\$486.15	555170	20 BRYAN CONSERVATION DISTRICT
47308	19501	3000001	7/15/2015	\$714.93	555170	12 BRYAN CONSERVATION DISTRICT
47308	19501	3000001	7/15/2015	\$2,051.34	555170	1 BRYAN CONSERVATION DISTRICT
47309	19501	3000001	7/15/2015	\$75.00	555170	92 LOGAN COUNTY CONSERVATION DISTRICT
47309	19501	3000001	7/15/2015	\$1,982.88	555170	9 LOGAN COUNTY CONSERVATION DISTRICT
47309	19501	3000001	7/15/2015	\$2,789.18	555170	5 LOGAN COUNTY CONSERVATION DISTRICT

**OKLAHOMA CONSERVATION COMMISSION
CLAIMS REGISTER BY PROGRAM
FOR THE PERIOD OF JUNE 23, 2015 THRU JULY 21, 2015**

Voucher	Fund Class	Department	Date	Amount	Account	Payee
47310	19501	3000001	7/15/2015	\$3.18	555170 46	TEXAS COUNTY CONSERVATION DISTRICT
47310	19501	3000001	7/15/2015	\$32.74	555170 30	TEXAS COUNTY CONSERVATION DISTRICT
47310	19501	3000001	7/15/2015	\$68.51	555170 26	TEXAS COUNTY CONSERVATION DISTRICT
47310	19501	3000001	7/15/2015	\$139.83	555170 86	TEXAS COUNTY CONSERVATION DISTRICT
47310	19501	3000001	7/15/2015	\$150.90	555170 82	TEXAS COUNTY CONSERVATION DISTRICT
47310	19501	3000001	7/15/2015	\$243.26	555170 71	TEXAS COUNTY CONSERVATION DISTRICT
47310	19501	3000001	7/15/2015	\$350.00	555170 92	TEXAS COUNTY CONSERVATION DISTRICT
47310	19501	3000001	7/15/2015	\$917.75	555170 12	TEXAS COUNTY CONSERVATION DISTRICT
47310	19501	3000001	7/15/2015	\$2,165.23	555170 1	TEXAS COUNTY CONSERVATION DISTRICT
47314	19501	3000001	7/15/2015	\$139.83	555170 86	CANEY VALLEY CONSERVATION DISTRICT
47314	19501	3000001	7/15/2015	\$375.00	555170 92	CANEY VALLEY CONSERVATION DISTRICT
47314	19501	3000001	7/15/2015	\$2,004.66	555170 1	CANEY VALLEY CONSERVATION DISTRICT
47326	19501	3000001	7/15/2015	\$663.12	555170 95	TULSA COUNTY CONSERVATION DISTRICT
47327	19501	3000001	7/15/2015	\$3,000.00	555170 96	TILLMAN COUNTY CONSERVATION DISTRICT
47328	19501	3000001	7/15/2015	\$10.43	555170 71	MURRAY COUNTY CONSERVATION DISTRICT
47328	19501	3000001	7/15/2015	\$139.83	555170 86	MURRAY COUNTY CONSERVATION DISTRICT
47328	19501	3000001	7/15/2015	\$350.00	555170 92	MURRAY COUNTY CONSERVATION DISTRICT
47328	19501	3000001	7/15/2015	\$2,506.20	555170 6	MURRAY COUNTY CONSERVATION DISTRICT
47328	19501	3000001	7/15/2015	\$2,558.78	555170 2	MURRAY COUNTY CONSERVATION DISTRICT
47329	19501	3000001	7/15/2015	\$279.66	555170 86	NOBLE COUNTY CONSERVATION DISTRICT
47329	19501	3000001	7/15/2015	\$700.00	555170 92	NOBLE COUNTY CONSERVATION DISTRICT
47329	19501	3000001	7/15/2015	\$1,284.79	555170 93	NOBLE COUNTY CONSERVATION DISTRICT
47329	19501	3000001	7/15/2015	\$1,338.55	555170 9	NOBLE COUNTY CONSERVATION DISTRICT
47329	19501	3000001	7/15/2015	\$2,813.86	555170 2	NOBLE COUNTY CONSERVATION DISTRICT
47333	19501	3000001	7/16/2015	\$108.71	555170 71	COMANCHE COUNTY CONSERVATION DISTRICT
47333	19501	3000001	7/16/2015	\$151.08	555170 24	COMANCHE COUNTY CONSERVATION DISTRICT
47333	19501	3000001	7/16/2015	\$196.00	555170 72	COMANCHE COUNTY CONSERVATION DISTRICT
47333	19501	3000001	7/16/2015	\$225.00	555170 92	COMANCHE COUNTY CONSERVATION DISTRICT
47333	19501	3000001	7/16/2015	\$225.67	555170 23	COMANCHE COUNTY CONSERVATION DISTRICT
47333	19501	3000001	7/16/2015	\$393.61	555170 27	COMANCHE COUNTY CONSERVATION DISTRICT
47333	19501	3000001	7/16/2015	\$498.18	555170 20	COMANCHE COUNTY CONSERVATION DISTRICT
47333	19501	3000001	7/16/2015	\$2,153.00	555170 94	COMANCHE COUNTY CONSERVATION DISTRICT
47333	19501	3000001	7/16/2015	\$2,302.27	555170 1	COMANCHE COUNTY CONSERVATION DISTRICT
47333	19501	3000001	7/16/2015	\$2,771.60	555170 5	COMANCHE COUNTY CONSERVATION DISTRICT
47340	19501	3000001	7/16/2015	\$445.67	555170 12	ELLIS COUNTY CONSERVATION DISTRICT
47340	19501	3000001	7/16/2015	\$1,995.87	555170 1	ELLIS COUNTY CONSERVATION DISTRICT
47341	19501	3000001	7/16/2015	\$139.83	555170 86	PONTOTOC COUNTY C D
47341	19501	3000001	7/16/2015	\$300.00	555170 92	PONTOTOC COUNTY C D
47341	19501	3000001	7/16/2015	\$2,091.90	555170 1	PONTOTOC COUNTY C D
47341	19501	3000001	7/16/2015	\$2,156.51	555170 5	PONTOTOC COUNTY C D
47342	19501	3000001	7/16/2015	\$20.20	555170 72	GARVIN CONSERVATION DISTRICT
47342	19501	3000001	7/16/2015	\$25.00	555170 26	GARVIN CONSERVATION DISTRICT
47342	19501	3000001	7/16/2015	\$50.44	555170 71	GARVIN CONSERVATION DISTRICT
47342	19501	3000001	7/16/2015	\$78.00	555170 67	GARVIN CONSERVATION DISTRICT
47342	19501	3000001	7/16/2015	\$139.83	555170 86	GARVIN CONSERVATION DISTRICT
47342	19501	3000001	7/16/2015	\$143.59	555170 79	GARVIN CONSERVATION DISTRICT
47342	19501	3000001	7/16/2015	\$200.00	555170 62	GARVIN CONSERVATION DISTRICT
47342	19501	3000001	7/16/2015	\$2,338.87	555170 2	GARVIN CONSERVATION DISTRICT
47342	19501	3000001	7/16/2015	\$2,549.14	555170 6	GARVIN CONSERVATION DISTRICT
47343	19501	3000001	7/16/2015	\$17.02	555170 46	BRYAN CONSERVATION DISTRICT
47344	19501	3000001	7/16/2015	\$139.83	555170 86	MAYES COUNTY CONSERVATION DISTRICT
47344	19501	3000001	7/16/2015	\$225.00	555170 92	MAYES COUNTY CONSERVATION DISTRICT
47349	19501	3000001	7/16/2015	\$279.60	555170 86	WOODS COUNTY CONSERVATION DISTRICT
47349	19501	3000001	7/16/2015	\$1,646.31	555170 9	WOODS COUNTY CONSERVATION DISTRICT
47349	19501	3000001	7/16/2015	\$2,615.44	555170 1	WOODS COUNTY CONSERVATION DISTRICT

**OKLAHOMA CONSERVATION COMMISSION
CLAIMS REGISTER BY PROGRAM
FOR THE PERIOD OF JUNE 23, 2015 THRU JULY 21, 2015**

Voucher	Fund Class	Department	Date	Amount	Account	Payee
47350	19501	3000001	7/16/2015	\$65.23	555170 72	NOWATA COUNTY CONSERVATION DISTRICT
47350	19501	3000001	7/16/2015	\$99.79	555170 71	NOWATA COUNTY CONSERVATION DISTRICT
47350	19501	3000001	7/16/2015	\$139.83	555170 86	NOWATA COUNTY CONSERVATION DISTRICT
47350	19501	3000001	7/16/2015	\$148.02	555170 12	NOWATA COUNTY CONSERVATION DISTRICT
47350	19501	3000001	7/16/2015	\$350.00	555170 92	NOWATA COUNTY CONSERVATION DISTRICT
47350	19501	3000001	7/16/2015	\$400.00	555170 63	NOWATA COUNTY CONSERVATION DISTRICT
47350	19501	3000001	7/16/2015	\$585.00	555170 96	NOWATA COUNTY CONSERVATION DISTRICT
47350	19501	3000001	7/16/2015	\$2,932.64	555170 5	NOWATA COUNTY CONSERVATION DISTRICT
47359	19501	3000001	7/20/2015	\$139.83	555170 86	GRANT COUNTY CONSERVATION DISTRICT
47359	19501	3000001	7/20/2015	\$350.00	555170 92	GRANT COUNTY CONSERVATION DISTRICT
47359	19501	3000001	7/20/2015	\$1,910.99	555170 9	GRANT COUNTY CONSERVATION DISTRICT
47359	19501	3000001	7/20/2015	\$2,303.46	555170 1	GRANT COUNTY CONSERVATION DISTRICT
47360	19501	3000001	7/20/2015	\$325.00	555170 92	WOODWARD COUNTY CONSERVATION DISTRICT
47360	19501	3000001	7/20/2015	\$5,460.07	555170 12	WOODWARD COUNTY CONSERVATION DISTRICT
47361	19501	3000001	7/20/2015	\$1,280.14	555170 1	KIAMICHI CONSERVATION DISTRICT
47361	19501	3000001	7/20/2015	\$2,781.84	555170 5	KIAMICHI CONSERVATION DISTRICT
47362	19501	3000001	7/20/2015	\$139.83	555170 86	ALFALFA COUNTY CONSERVATION DISTRICT
47362	19501	3000001	7/20/2015	\$300.00	555170 92	ALFALFA COUNTY CONSERVATION DISTRICT
47362	19501	3000001	7/20/2015	\$2,159.85	555170 1	ALFALFA COUNTY CONSERVATION DISTRICT
47363	19501	3000001	7/20/2015	\$139.83	555170 86	SEMINOLE COUNTY CONSERVATION DISTRICT
47363	19501	3000001	7/20/2015	\$250.00	555170 92	SEMINOLE COUNTY CONSERVATION DISTRICT
47363	19501	3000001	7/20/2015	\$2,735.75	555170 3	SEMINOLE COUNTY CONSERVATION DISTRICT
47363	19501	3000001	7/20/2015	\$2,841.78	555170 6	SEMINOLE COUNTY CONSERVATION DISTRICT
47364	19501	3000001	7/20/2015	\$23.65	555170	LOVE COUNTY CONSERVATION DISTRICT
47365	19601	3000001	7/20/2015	\$1,143.24	555170 94	LOVE COUNTY CONSERVATION DISTRICT
47365	19601	3000001	7/20/2015	\$2,387.97	555170 7	LOVE COUNTY CONSERVATION DISTRICT
47365	19601	3000001	7/20/2015	\$3,146.47	555170 5	LOVE COUNTY CONSERVATION DISTRICT
47366	19601	3000001	7/20/2015	\$2,141.70	555170 3	MAYES COUNTY CONSERVATION DISTRICT
47367	19601	3000001	7/20/2015	\$2,078.48	555170 1	TULSA COUNTY CONSERVATION DISTRICT
47368	19601	3000001	7/20/2015	\$3,444.80	555170 94	KAY COUNTY CONSERVATION DISTRICT
47369	19501	3000001	7/20/2015	\$139.83	555170 86	LEFLORE COUNTY CONSERVATION DISTRICT
47369	19501	3000001	7/20/2015	\$2,388.28	555170 2	LEFLORE COUNTY CONSERVATION DISTRICT
47369	19501	3000001	7/20/2015	\$4,044.79	555170 5	LEFLORE COUNTY CONSERVATION DISTRICT
47370	19501	3000001	7/20/2015	\$275.00	555170 92	KIOWA COUNTY CONSERVATION DIST #76
47370	19501	3000001	7/20/2015	\$2,223.61	555170 5	KIOWA COUNTY CONSERVATION DIST #76
47370	19501	3000001	7/20/2015	\$3,063.07	555170 6	KIOWA COUNTY CONSERVATION DIST #76
47377	19501	3000001	7/21/2015	\$2,136.06	555170 11	DEER CREEK CONSERVATION DISTRICT
47377	19501	3000001	7/21/2015	\$2,528.43	555170 5	DEER CREEK CONSERVATION DISTRICT
47381	19501	3000001	7/21/2015	\$290.28	555170 88	PAYNE COUNTY CONSERVATION DISTRICT
47381	19501	3000001	7/21/2015	\$339.10	555170 12	PAYNE COUNTY CONSERVATION DISTRICT
47381	19501	3000001	7/21/2015	\$350.00	555170 92	PAYNE COUNTY CONSERVATION DISTRICT
47381	19501	3000001	7/21/2015	\$2,354.62	555170 5	PAYNE COUNTY CONSERVATION DISTRICT
47383	19501	3000001	7/21/2015	\$25.00	555170 65	SHAWNEE CONSERVATION DISTRICT
47383	19501	3000001	7/21/2015	\$325.00	555170 92	SHAWNEE CONSERVATION DISTRICT
47383	19501	3000001	7/21/2015	\$1,068.16	555170 12	SHAWNEE CONSERVATION DISTRICT
47383	19501	3000001	7/21/2015	\$2,210.96	555170 9	SHAWNEE CONSERVATION DISTRICT
47384	19501	3000001	7/21/2015	\$71.49	555170 72	CLEVELAND COUNTY CONSERVATION DISTRICT
47384	19501	3000001	7/21/2015	\$139.83	555170 86	CLEVELAND COUNTY CONSERVATION DISTRICT
47384	19501	3000001	7/21/2015	\$2,555.27	555170 2	CLEVELAND COUNTY CONSERVATION DISTRICT
47385	19501	3000001	7/21/2015	\$175.00	555170 92	COTTON COUNTY CONSERVATION DISTRICT
47385	19501	3000001	7/21/2015	\$2,076.42	555170 1	COTTON COUNTY CONSERVATION DISTRICT
47385	19501	3000001	7/21/2015	\$2,983.97	555170 5	COTTON COUNTY CONSERVATION DISTRICT
47386	19501	3000001	7/21/2015	\$300.00	555170 92	OKLAHOMA COUNTY CONSERVATION DISTRICT
47386	19501	3000001	7/21/2015	\$577.84	555170 12	OKLAHOMA COUNTY CONSERVATION DISTRICT
47386	19501	3000001	7/21/2015	\$2,206.34	555170 2	OKLAHOMA COUNTY CONSERVATION DISTRICT

**OKLAHOMA CONSERVATION COMMISSION
CLAIMS REGISTER BY PROGRAM
FOR THE PERIOD OF JUNE 23, 2015 THRU JULY 21, 2015**

Voucher	Fund Class	Department	Date	Amount	Account	Payee
47387	19501	3000001	7/21/2015	\$34.93	555170	74 WASHITA COUNTY CONSERVATION DISTRICT
47387	19501	3000001	7/21/2015	\$205.93	555170	79 WASHITA COUNTY CONSERVATION DISTRICT
47388	19501	3000001	7/21/2015	\$1,300.00	555170	92 PITTSBURG COUNTY CONSERVATION DISTRICT
47389	19501	3000001	7/21/2015	\$4.59	555170	71 PITTSBURG COUNTY CONSERVATION DISTRICT
47389	19501	3000001	7/21/2015	\$1,029.96	555170	12 PITTSBURG COUNTY CONSERVATION DISTRICT
47389	19501	3000001	7/21/2015	\$2,043.32	555170	1 PITTSBURG COUNTY CONSERVATION DISTRICT
47389	19501	3000001	7/21/2015	\$3,263.73	555170	5 PITTSBURG COUNTY CONSERVATION DISTRICT
47390	19501	3000001	7/21/2015	\$1,025.37	555170	12 HARPER COUNTY CONSERVATION DISTRICT
47390	19501	3000001	7/21/2015	<u>\$2,699.30</u>	555170	2 HARPER COUNTY CONSERVATION DISTRICT

\$459,674.96 Field Services

Conservation Education

47222	24500	3000004	7/8/2015	\$83.00	522130	AUTHORITY ORDER-PCARD
47222	24500	3000004	7/8/2015	\$83.00	522131	AUTHORITY ORDER-PCARD
47222	19501	3000004	7/8/2015	\$166.00	522130	AUTHORITY ORDER-PCARD
47234	24500	3000004	7/9/2015	<u>\$50.00</u>	522150	OKLAHOMA CHAPTER OF THE SOIL & WATER CON

\$382.00 Conservation Education

Abandoned Mine Land Reclamation

47180	40000	4000001	6/30/2015	\$24.15	521210	TOOLE ROBERT W
47180	40000	4000001	6/30/2015	\$148.50	521230	TOOLE ROBERT W
47222	40000	4000001	7/8/2015	\$84.00	536140	AUTHORITY ORDER-PCARD
47222	40000	4000001	7/8/2015	\$85.96	536130	AUTHORITY ORDER-PCARD
47222	40000	4000001	7/8/2015	\$3,787.40	522130	AUTHORITY ORDER-PCARD
47222	40000	4000005	7/8/2015	\$82.03	536150	AUTHORITY ORDER-PCARD
47233	40000	4000005	7/9/2015	\$4,912.50	555170	99 ADAIR COUNTY CONSERVATION DISTRICT #67
47241	40000	4000005	7/9/2015	\$4.00	555170	88 ROGERS COUNTY CONSERVATION DISTRICT
47242	40000	4000005	7/9/2015	<u>\$704.00</u>	555170	99 ROGERS COUNTY CONSERVATION DISTRICT

\$9,832.54 Abandoned Mine Land Reclamation

Water Quality

47181	40000	5000001	6/30/2015	\$84.00	521120	CARTER NATHAN R
47182	40000	5000001	6/30/2015	\$84.00	521120	CARTER NATHAN R
47183	40000	5000001	6/30/2015	\$84.00	521120	VARGAS NATHAN R
47185	40000	5000001	6/30/2015	\$69.00	521120	MONTGOMERY BRENNAN COLE
47186	40000	5000001	6/30/2015	\$184.00	521120	SHAW KIMBERLY R
47191	19501	5000001	6/30/2015	\$1,650.00	515290	JACK R DAVIS
47192	40000	5000001	6/30/2015	\$4,735.50	532110	JIM PARRACK
47193	40000	5000001	6/30/2015	\$25.00	522150	OKLAHOMA STATE UNIVERSITY
47199	40000	5000001	7/14/2015	\$390.00	531150	OFFICE OF MANAGEMENT & ENTERPRISE SVCS
47222	40000	5000001	7/8/2015	\$0.99	531200	AUTHORITY ORDER-PCARD
47222	40000	5000001	7/8/2015	\$7.00	531600	AUTHORITY ORDER-PCARD
47222	40000	5000001	7/8/2015	\$15.00	522150	AUTHORITY ORDER-PCARD
47222	40000	5000001	7/8/2015	\$34.75	536110	AUTHORITY ORDER-PCARD
47222	40000	5000001	7/8/2015	\$39.50	531250	AUTHORITY ORDER-PCARD
47222	40000	5000001	7/8/2015	\$83.00	522130	AUTHORITY ORDER-PCARD
47222	40000	5000001	7/8/2015	\$118.30	533120	AUTHORITY ORDER-PCARD
47222	40000	5000001	7/8/2015	\$294.99	537170	AUTHORITY ORDER-PCARD

**OKLAHOMA CONSERVATION COMMISSION
CLAIMS REGISTER BY PROGRAM
FOR THE PERIOD OF JUNE 23, 2015 THRU JULY 21, 2015**

Toucher	Fund Class	Department	Date	Amount	Account	Payee
47222	40000	5000001	7/8/2015	\$576.85	535120	AUTHORITY ORDER-PCARD
47222	40000	5000001	7/8/2015	\$737.37	537210	AUTHORITY ORDER-PCARD
47222	40000	5000001	7/8/2015	\$741.75	535180	AUTHORITY ORDER-PCARD
47222	40000	5000001	7/8/2015	\$1,138.39	541260	AUTHORITY ORDER-PCARD
47222	40000	5000001	7/8/2015	\$2,051.64	531160	AUTHORITY ORDER-PCARD
47222	40000	5000001	7/8/2015	\$2,172.58	522131	AUTHORITY ORDER-PCARD
47226	40000	5000001	7/9/2015	\$84.00	521120	CARTER NATHAN R
47227	40000	5000001	7/9/2015	\$84.00	521120	VARGAS NATHAN R
47228	40000	5000001	7/9/2015	\$13.38	521140	LAMB JEANETTE M
47228	40000	5000001	7/9/2015	\$115.00	521120	LAMB JEANETTE M
47229	40000	5000001	7/9/2015	\$187.50	521120	MCAFFREY ARIEL KAELYN BRYCE
47230	40000	5000001	7/9/2015	\$149.50	521120	MILLER CANDICE MARIE
47231	40000	5000001	7/9/2015	\$103.00	521140	FLEMING JERI RENE
47232	40000	5000001	7/14/2015	\$220.50	521120	SHAW KIMBERLY R
47234	40000	5000001	7/9/2015	\$345.00	522150	OKLAHOMA CHAPTER OF THE SOIL & WATER CON
47238	40000	5000001	7/9/2015	\$33.44	533140	STANDLEY SYSTEMS LLC
47238	40000	5000001	7/9/2015	\$483.45	533140	STANDLEY SYSTEMS LLC
47272	40000	5000001	7/14/2015	\$161.00	521120	SHOCKLEY WESLEY E
47273	40000	5000001	7/14/2015	\$161.00	521120	MOORE JR. LEONARD I
47274	40000	5000001	7/14/2015	\$161.00	521120	MONTGOMERY BRENNAN COLE
47279	40000	5000001	7/14/2015	\$115.00	521120	RAMIREZ DAMIAN
47280	40000	5000001	7/14/2015	\$290.95	521310	JAMES H LEACH JR
47281	40000	5000001	7/14/2015	\$200.00	555170 98	NORTH CADDO CONSERVATION DISTRICT
47282	19501	5000001	7/14/2015	\$4,403.17	515290	DEPT OF AGRICULTURE FOOD & FORESTRY
47282	40000	5000001	7/14/2015	\$12,872.83	515290	DEPT OF AGRICULTURE FOOD & FORESTRY
47283	40000	5000001	7/14/2015	\$1,373.48	555170 88	CREEK COUNTY CONSERVATION DISTRICT
47284	40000	5000001	7/14/2015	<u>\$1,050.00</u>	555170 88	CHEROKEE COUNTY CONSERVATION DISTRICT

\$37,924.81 Water Quality

Cost Share - Locally Led

47136	25000	5000004	6/23/2015	\$1,823.11	554230	OKFUSKEE COUNTY CONSERVATION DISTRICT
47137	25000	5000004	6/23/2015	\$181.47	554230	NOWATA COUNTY CONSERVATION DISTRICT
47138	25000	5000004	6/23/2015	\$1,372.50	554230	NOBLE COUNTY CONSERVATION DISTRICT
47143	25000	5000004	6/26/2015	\$1,322.73	554230	NOWATA COUNTY CONSERVATION DISTRICT
47144	25000	5000004	6/26/2015	\$4,633.89	554230	KINGFISHER COUNTY CONSERVATION DISTRICT
47145	25000	5000004	6/26/2015	\$1,809.98	554230	HARMON COUNTY CONSERVATION DISTRICT
47146	25000	5000004	6/26/2015	\$2,500.00	554230	GARFIELD CO CONSERVATION DISTRICT
47147	25000	5000004	6/26/2015	\$2,500.00	554230	GARFIELD CO CONSERVATION DISTRICT
47148	25000	5000004	6/26/2015	\$500.00	554230	CHEROKEE COUNTY CONSERVATION DISTRICT
47149	25000	5000004	6/26/2015	\$500.00	554230	CHEROKEE COUNTY CONSERVATION DISTRICT
47150	25000	5000004	6/26/2015	\$500.00	554230	CHEROKEE COUNTY CONSERVATION DISTRICT
47151	25000	5000004	6/26/2015	\$198.45	554230	CHEROKEE COUNTY CONSERVATION DISTRICT
47152	25000	5000004	6/26/2015	\$407.95	554230	CHEROKEE COUNTY CONSERVATION DISTRICT
47153	25000	5000004	6/26/2015	\$300.50	554230	CHEROKEE COUNTY CONSERVATION DISTRICT
47154	25000	5000004	6/26/2015	\$500.00	554230	CHEROKEE COUNTY CONSERVATION DISTRICT
47155	25000	5000004	6/26/2015	\$480.00	554230	CHEROKEE COUNTY CONSERVATION DISTRICT
47156	25000	5000004	6/26/2015	\$500.00	554230	CHEROKEE COUNTY CONSERVATION DISTRICT
47157	25000	5000004	6/26/2015	\$500.00	554230	CHEROKEE COUNTY CONSERVATION DISTRICT
47158	25000	5000004	6/26/2015	\$346.77	554230	CHEROKEE COUNTY CONSERVATION DISTRICT
47159	25000	5000004	6/26/2015	\$170.61	554230	CHEROKEE COUNTY CONSERVATION DISTRICT
47160	25000	5000004	6/26/2015	\$500.00	554230	CHEROKEE COUNTY CONSERVATION DISTRICT
47161	25000	5000004	6/26/2015	\$216.00	554230	CHEROKEE COUNTY CONSERVATION DISTRICT

**OKLAHOMA CONSERVATION COMMISSION
CLAIMS REGISTER BY PROGRAM
FOR THE PERIOD OF JUNE 23, 2015 THRU JULY 21, 2015**

Voucher	Fund Class	Department	Date	Amount	Account	Payee
47162	25000	5000004	6/26/2015	\$215.94	554230	CHEROKEE COUNTY CONSERVATION DISTRICT
47163	25000	5000004	6/26/2015	\$500.00	554230	CHEROKEE COUNTY CONSERVATION DISTRICT
47164	25000	5000004	6/26/2015	\$493.00	554230	CHEROKEE COUNTY CONSERVATION DISTRICT
47165	25000	5000004	6/26/2015	\$500.00	554230	CHEROKEE COUNTY CONSERVATION DISTRICT
47166	25000	5000004	6/26/2015	\$106.04	554230	CHEROKEE COUNTY CONSERVATION DISTRICT
47167	25000	5000004	6/26/2015	\$500.00	554230	CHEROKEE COUNTY CONSERVATION DISTRICT
47168	25000	5000004	6/26/2015	\$329.68	554230	CHEROKEE COUNTY CONSERVATION DISTRICT
47169	25000	5000004	6/26/2015	\$266.25	554230	CHEROKEE COUNTY CONSERVATION DISTRICT
47170	25000	5000004	6/26/2015	\$500.00	554230	CHEROKEE COUNTY CONSERVATION DISTRICT
47171	25000	5000004	6/26/2015	\$210.73	554230	CHEROKEE COUNTY CONSERVATION DISTRICT
47172	25000	5000004	6/26/2015	\$466.43	554230	CHEROKEE COUNTY CONSERVATION DISTRICT
47173	25000	5000004	6/26/2015	\$153.00	554230	CHEROKEE COUNTY CONSERVATION DISTRICT
47174	25000	5000004	6/26/2015	\$120.22	554230	CHEROKEE COUNTY CONSERVATION DISTRICT
47175	25000	5000004	6/26/2015	\$266.25	554230	CHEROKEE COUNTY CONSERVATION DISTRICT
47195	25000	5000004	6/30/2015	\$900.00	554230	LEFLORE COUNTY CONSERVATION DISTRICT
47196	25000	5000004	6/30/2015	\$353.44	554230	PAWNEE COUNTY CONSERVATION DISTRICT
47197	25000	5000004	6/30/2015	\$3,250.00	554230	WOODWARD COUNTY CONSERVATION DISTRICT
47213	25000	5000004	7/8/2015	\$2,500.00	554230	SEMINOLE COUNTY CONSERVATION DISTRICT
47214	25000	5000004	7/8/2015	\$2,000.00	554230	WOODS COUNTY CONSERVATION DISTRICT
47215	25000	5000004	7/9/2015	\$2,755.00	554230	ROGERS COUNTY CONSERVATION DISTRICT
47216	25000	5000004	7/8/2015	\$2,588.54	554230	PAWNEE COUNTY CONSERVATION DISTRICT
47218	25000	5000004	7/8/2015	\$1,000.00	554230	DELAWARE CO CONSERVATION DISTRICT
47219	25000	5000004	7/8/2015	\$1,840.60	554230	HARMON COUNTY CONSERVATION DISTRICT
47220	25000	5000004	7/8/2015	\$1,598.36	554230	HARMON COUNTY CONSERVATION DISTRICT
47221	25000	5000004	7/8/2015	\$5,000.00	554230	WEST CADDO CONSERVATION DISTRICT
47223	25000	5000004	7/8/2015	\$1,000.00	554230	ADAIR COUNTY CONSERVATION DISTRICT #67
47235	25000	5000004	7/9/2015	\$2,000.00	554230	SOUTH CADDO CONS DISTRICT
47258	42514	5000004	7/13/2015	\$2,027.96	554230	HARMON COUNTY CONSERVATION DISTRICT
47260	42514	5000004	7/13/2015	\$4,125.00	554230	HARMON COUNTY CONSERVATION DISTRICT
47264	25000	5000004	7/14/2015	\$1,851.94	554230	NOBLE COUNTY CONSERVATION DISTRICT
47265	25000	5000004	7/14/2015	\$15.71	554230	NOBLE COUNTY CONSERVATION DISTRICT
47266	25000	5000004	7/15/2015	\$5,000.00	554230	KINGFISHER COUNTY CONSERVATION DISTRICT
47267	25000	5000004	7/14/2015	\$2,268.00	554230	CANEY VALLEY CONSERVATION DISTRICT
47268	25000	5000004	7/14/2015	\$2,000.00	554230	ARBUCKLE CONSERVATION DISTRICT
47269	25000	5000004	7/14/2015	\$4,000.00	554230	ALFALFA COUNTY CONSERVATION DISTRICT
47270	25000	5000004	7/15/2015	\$6,120.24	554230	KINGFISHER COUNTY CONSERVATION DISTRICT
47303	42514	5000004	7/15/2015	\$2,602.50	554230	GREER COUNTY CONSERVATION DIST
47304	42514	5000004	7/15/2015	\$9,032.78	554230	GREER COUNTY CONSERVATION DIST
47311	25000	5000004	7/15/2015	\$1,804.69	554230	LATIMER COUNTY CONSERVATION DISTRICT
47312	25000	5000004	7/15/2015	\$2,500.00	554230	JEFFERSON COUNTY CONSERVATION DIST
47313	25000	5000004	7/15/2015	\$2,000.00	554230	UPPER WASHITA CONSERVATION DISTRICT
47334	25000	5000004	7/16/2015	\$1,000.00	554230	ADAIR COUNTY CONSERVATION DISTRICT #67
47335	25000	5000004	7/16/2015	\$1,993.73	554230	WASHITA COUNTY CONSERVATION DISTRICT
47336	25000	5000004	7/16/2015	\$2,500.00	554230	OSAGE COUNTY CONSERVATION DISTRICT
47337	25000	5000004	7/16/2015	\$2,500.00	554230	OSAGE COUNTY CONSERVATION DISTRICT
47338	25000	5000004	7/16/2015	\$2,500.00	554230	OSAGE COUNTY CONSERVATION DISTRICT
47339	25000	5000004	7/16/2015	\$3,000.00	554230	DEER CREEK CONSERVATION DISTRICT
47371	25000	5000004	7/20/2015	\$1,800.00	554230	CLEVELAND COUNTY CONSERVATION DISTRICT
47372	25000	5000004	7/20/2015	\$6,392.87	554230	WOODWARD COUNTY CONSERVATION DISTRICT
47382	25000	5000004	7/21/2015	<u>\$3,500.00</u>	554230	PAYNE COUNTY CONSERVATION DISTRICT

\$123,712.86 Cost Share - Locally Led

**OKLAHOMA CONSERVATION COMMISSION
CLAIMS REGISTER BY PROGRAM
FOR THE PERIOD OF JUNE 23, 2015 THRU JULY 21, 2015**

Voucher	Fund Class	Department	Date	Amount	Account	Payee
----------------	-------------------	-------------------	-------------	---------------	----------------	--------------

Cost Share - Priority Watershed

47315	40000	5000011	7/15/2015	\$1,794.00	554230 34	ADAIR COUNTY CONSERVATION DISTRICT #67
47316	40000	5000011	7/15/2015	\$4,977.00	554230 34	ADAIR COUNTY CONSERVATION DISTRICT #67
47317	40000	5000011	7/15/2015	\$522.00	554230 34	ADAIR COUNTY CONSERVATION DISTRICT #67
47318	40000	5000011	7/15/2015	\$2,982.00	554230 34	ADAIR COUNTY CONSERVATION DISTRICT #67
47319	40000	5000011	7/15/2015	\$1,416.00	554230 34	ADAIR COUNTY CONSERVATION DISTRICT #67
47320	40000	5000011	7/15/2015	\$160.00	554230 34	ADAIR COUNTY CONSERVATION DISTRICT #67
47321	40000	5000011	7/15/2015	\$2,934.00	554230 34	ADAIR COUNTY CONSERVATION DISTRICT #67
47322	40000	5000011	7/15/2015	\$576.00	554230 34	ADAIR COUNTY CONSERVATION DISTRICT #67
47322	40000	5000011	7/15/2015	\$2,481.12	554230 5	ADAIR COUNTY CONSERVATION DISTRICT #67
47323	40000	5000011	7/15/2015	\$2,385.00	554230 34	ADAIR COUNTY CONSERVATION DISTRICT #67
47324	40000	5000011	7/15/2015	\$4,581.00	554230 34	ADAIR COUNTY CONSERVATION DISTRICT #67
47325	40000	5000011	7/15/2015	\$1,794.00	554230 34	ADAIR COUNTY CONSERVATION DISTRICT #67
47345	40000	5000011	7/16/2015	<u>\$1,920.00</u>	554230	DELAWARE CO CONSERVATION DISTRICT

\$28,522.12 Cost Share - Priority Watershed

CREP

47284	25000	5000014	7/14/2015	\$45.00	555170 88	CHEROKEE COUNTY CONSERVATION DISTRICT
-------	-------	---------	-----------	---------	-----------	---------------------------------------

ISD Data Processing

47188	40000	8800010	7/1/2015	\$75.00	522150 51	METRO TECHNOLOGY CENTERS
47189	40000	8800010	6/30/2015	\$75.00	522150 15	METRO TECHNOLOGY CENTERS
47194	40000	8800010	6/30/2015	\$60.00	533140 11	FUZZELLS CALCULATOR CORNER INC
47222	40000	8800010	7/8/2015	\$10.04	531130 51	AUTHORITY ORDER-PCARD
47222	19501	8800010	7/8/2015	\$14.95	536130 11	AUTHORITY ORDER-PCARD
47222	40000	8800010	7/8/2015	\$34.99	536150 45	AUTHORITY ORDER-PCARD
47222	19501	8800010	7/8/2015	\$51.61	531130 15	AUTHORITY ORDER-PCARD
47222	40000	8800010	7/8/2015	\$51.61	531130 54	AUTHORITY ORDER-PCARD
47222	19501	8800010	7/8/2015	\$103.22	531130 11	AUTHORITY ORDER-PCARD
47222	40000	8800010	7/8/2015	\$137.91	531130 14	AUTHORITY ORDER-PCARD
47222	40000	8800010	7/8/2015	\$178.26	531130 45	AUTHORITY ORDER-PCARD
47222	40000	8800010	7/8/2015	\$182.12	531130 51	AUTHORITY ORDER-PCARD
47222	40000	8800010	7/8/2015	\$192.99	542120 45	AUTHORITY ORDER-PCARD
47222	40000	8800010	7/8/2015	\$464.84	531130 21	AUTHORITY ORDER-PCARD
47222	19501	8800010	7/8/2015	\$579.00	541120 11	AUTHORITY ORDER-PCARD
47222	19501	8800010	7/8/2015	\$725.51	541120 11	AUTHORITY ORDER-PCARD
47222	40000	8800010	7/8/2015	\$4,965.01	541120 45	AUTHORITY ORDER-PCARD
47237	40000	8800010	7/9/2015	\$60.00	533140 51	FUZZELLS CALCULATOR CORNER INC
47238	40000	8800010	7/9/2015	\$690.06	532160 51	STANDLEY SYSTEMS LLC
47239	40000	8800010	7/9/2015	\$4,680.00	515360 14	MY CONSULTING GROUP INC
47240	40000	8800010	7/9/2015	\$50.00	541130 11	METRO TECHNOLOGY CENTERS
47261	19501	8800010	7/16/2015	\$182.00	515370 11	OFFICE OF MANAGEMENT & ENTERPRISE SVCS
47262	19501	8800010	7/16/2015	\$864.28	515370 11	OFFICE OF MANAGEMENT & ENTERPRISE SVCS
47263	40000	8800010	7/16/2015	\$4,112.46	515370 11	OFFICE OF MANAGEMENT & ENTERPRISE SVCS
47331	40000	8800010	7/20/2015	<u>\$116.00</u>	515380 21	AT&T CORPORATION

\$18,656.86 ISD Data Processing

\$1,179,053.75 Total Claims Paid



State of Oklahoma
Office of Management and Enterprise Services
Six Digit Expenditure Detail report
From 06/23/2015 To 07/21/2015

7/22/2015

11:20:59 AM

Page 25

Business Class Dept Budget Voucher Acct Sub Journal PO ID CFDA Number Amount Vendor Name Vendor ID
Unit Ref Account date

Summary By Transaction Type

<u>Transaction Type</u>	<u>Description</u>	<u>Debit Amount</u>	<u>Credit Amount</u>	<u>Net Amount</u>
JRNL	JOURNAL VOUCHER	0.00	0.00	0.00
REG	REGULAR VOUCHER	1,179,053.75	0.00	1,179,053.75
				<u>1,179,053.75</u>



State of Oklahoma
Office of State Finance
Allotment Budget and Available Cash
As Of July 22,2015

7/22/2015
11:00:27 AM
Page 1

<u>Business Unit</u>	<u>Class</u>	<u>Dept</u>	<u>Bud Ref</u>	<u>Allocations</u>	<u>Pre Encumbered</u>	<u>Encumbered</u>	<u>Current Yr Exp</u>	<u>Prior Yr Exp</u>	<u>Allotment Budget</u>	<u>Available Cash</u>
64500										
	193									2,592,112.09
	19312	20	15	3,000,000.00	.00	963,243.98	103,481.20	304,708.64	1,628,566.18	
				3,000,000.00		963,243.98	103,481.20	304,708.64	1,628,566.18	
	194									0.00
	19401	10	14	2,887,037.00	.00	.00	.00	2,887,037.00	.00	
	19401	20	14	590,000.00	.00	.00	.00	590,000.00	.00	
	19401	30	14	6,454,647.00	.00	.00	.00	6,454,647.00	.00	
	19401	50	14	500,000.00	.00	.00	.00	500,000.00	.00	
	19401	88	14	30,000.00	.00	.00	.00	30,000.00	.00	
				10,461,684.00				10,461,684.00		
	195									626,076.65
	19501	10	15	2,919,027.00	.00	11,632.14	7,396.26	2,803,330.19	96,668.41	
	19501	20	15	590,000.00	.00	7,111.52	28,417.79	531,654.11	22,816.58	
	19501	30	15	6,327,538.00	.00	479,836.98	361,858.16	5,482,969.68	2,873.18	
	19501	50	15	500,000.00	.00	.00	4,403.17	495,596.83	.00	
	19501	88	15	30,000.00	.00	3,568.12	2,520.57	22,341.59	1,569.72	
				10,366,565.00		502,148.76	404,595.95	9,335,892.40	123,927.89	
	196									419,558.12
	19601	10	16	2,873,111.00	.00	2,059,066.17	163,998.11	.00	650,046.72	
	19601	20	16	581,113.00	.00	16,767.93	1,311.19	.00	563,033.88	
	19601	30	16	5,998,054.00	.00	4,686,491.59	244,974.58	.00	1,066,587.83	
	19601	50	16	475,000.00	.00	395,000.00	.00	.00	80,000.00	



State of Oklahoma
 Office of State Finance
 Allotment Budget and Available Cash
 As Of July 22,2015

7/22/2015
 11:00:27 AM
 Page 2

<u>Business Unit</u>	<u>Class</u>	<u>Dept</u>	<u>Bud Ref</u>	<u>Allocations</u>	<u>Pre Encumbered</u>	<u>Encumbered</u>	<u>Current Yr Exp</u>	<u>Prior Yr Exp</u>	<u>Allotment Budget</u>	<u>Available Cash</u>
64500										
	196									419,558.12
	19601	88	16	30,828.00	5,000.00	.00	.00	.00	25,828.00	
				9,958,106.00	5,000.00	7,157,325.69	410,283.88		2,385,496.43	
	200									203,802.39
	205									7,821.41
	20500	10	14	18,568.00	.00	.00	.00	922.93	17,645.07	
	20500	10	15	3,500.00	.00	135.00	.00	400.00	2,965.00	
	20500	10	16	3,300.00	.00	500.00	.00	.00	2,800.00	
				25,368.00		635.00		1,322.93	23,410.07	
	210									7.34
	215									0.42
	220									18,012.21
	22000	50	14	22,500.00	.00	.00	.00	717.35	21,782.65	
	22000	50	15	13,000.00	.00	.00	.00	687.92	12,312.08	
	22000	50	16	18,000.00	.00	.00	.00	.00	18,000.00	
				53,500.00				1,405.27	52,094.73	
	245									957,191.65
	24500	10	14	50,000.00	.00	2,455.00	.00	.00	47,545.00	
	24500	10	15	1,000.00	.00	126.59	.00	873.41	.00	
	24500	10	16	16,500.00	.00	.00	.00	.00	16,500.00	
	24500	20	14	705,468.00	.00	.00	.00	.00	705,468.00	



State of Oklahoma
Office of State Finance
Allotment Budget and Available Cash
As Of July 22.2015

7/22/2015
11:00:27 AM
Page 3

<u>Business Unit</u>	<u>Class</u>	<u>Dept</u>	<u>Bud Ref</u>	<u>Allocations</u>	<u>Pre Encumbered</u>	<u>Encumbered</u>	<u>Current Yr Exp</u>	<u>Prior Yr Exp</u>	<u>Allotment Budget</u>	<u>Available Cash</u>
64500										957,191.65
	245									
	24500	20	16	477,000.00	.00	.00	.00	.00	477,000.00	
	24500	30	14	52,433.00	.00	.00	.00	.00	52,433.00	
	24500	30	15	13,000.00	.00	92.00	216.00	2,043.84	10,648.16	
	24500	30	16	801,310.00	.00	2,500.00	.00	.00	798,810.00	
	24500	50	14	1,000,000.00	.00	6,460.80	.00	19,629.47	973,909.73	
	24500	50	15	1,100,000.00	.00	38,136.74	.00	134,499.76	927,363.50	
	24500	50	16	1,144,000.00	.00	625,000.00	.00	.00	519,000.00	
	24500	88	14	10,000.00	.00	.00	.00	.00	10,000.00	
	24500	88	15	10,000.00	.00	.00	.00	.00	10,000.00	
				<u>5,380,711.00</u>		<u>674,771.13</u>	<u>216.00</u>	<u>157,046.48</u>	<u>4,548,677.39</u>	
	250									4,116,832.01
	25000	30	14	788,310.00	.00	.00	.00	788,310.00	.00	
	25000	30	15	788,310.00	.00	.00	.00	788,310.00	.00	
	25000	50	14	2,164,000.00	.00	8,081.30	.00	1,470,742.03	685,176.67	
	25000	50	15	2,974,500.00	.00	1,784,307.56	75,074.68	809,382.31	305,735.45	
	25000	50	16	2,026,515.00	.00	5,000.00	.00	.00	2,021,515.00	
				<u>8,741,635.00</u>		<u>1,797,388.86</u>	<u>75,074.68</u>	<u>3,856,744.34</u>	<u>3,012,427.12</u>	
	400									9,323,009.15
	40000	10	14	285,432.00	.00	9,223.30	.00	124,640.22	151,568.48	
	40000	10	15	281,001.00	.00	8,207.09	.00	241,395.31	31,398.60	
	40000	10	16	162,259.00	.00	6,500.00	.00	.00	155,759.00	
	40000	20	14	5,481,130.00	.00	3,635.62	.00	2,455,719.15	3,021,775.23	



State of Oklahoma
Office of State Finance
Allotment Budget and Available Cash
As Of July 22,2015

7/22/2015
11:00:27 AM
Page 4

<u>Business Unit</u>	<u>Class</u>	<u>Dept</u>	<u>Bud Ref</u>	<u>Allocations</u>	<u>Pre Encumbered</u>	<u>Encumbered</u>	<u>Current Yr Exp</u>	<u>Prior Yr Exp</u>	<u>Allotment Budget</u>	<u>Available Cash</u>
64500										
	400									9,323,009.15
	40000	20	15	5,157,023.00	.00	1,047,314.14	3,647.62	3,163,033.81	943,027.43	
	40000	20	16	3,191,254.00	.00	650.00	.00	.00	3,190,604.00	
	40000	30	14	1,001,036.00	.00	2,007.04	.00	632,511.69	366,517.27	
	40000	30	15	974,083.00	.00	3,256.95	1,899.32	864,684.30	104,242.43	
	40000	30	16	841,684.00	.00	65,200.00	.00	.00	776,484.00	
	40000	40	14	4,825,000.00	.00	32,911.00	.00	2,376,637.80	2,415,451.20	
	40000	40	15	4,939,191.00	.00	287,767.20	26,411.37	1,039,123.02	3,585,889.41	
	40000	40	16	9,160,584.00	.00	36,593.30	.00	.00	9,123,990.70	
	40000	50	14	6,201,896.00	59,000.00	409,065.16	.00	3,641,447.61	2,092,383.23	
	40000	50	15	4,531,530.00	325,000.00	782,090.48	68,739.60	2,379,934.85	975,765.07	
	40000	50	16	3,485,592.00	.00	530,363.00	.00	.00	2,955,229.00	
	40000	88	14	339,000.00	8,158.00	29,967.63	.00	291,849.53	9,024.84	
	40000	88	15	330,500.00	3,384.45	108,889.39	16,001.29	198,147.70	4,077.17	
	40000	88	16	293,000.00	75,000.00	8,488.00	.00	.00	209,512.00	
				51,481,195.00	470,542.45	3,372,129.30	116,699.20	17,409,124.99	30,112,699.06	
	415									2,068,312.15
	41500	20	14	466,706.00	.00	4,193.17	.00	181,502.73	281,010.10	
	41500	20	15	2,949,965.00	.00	1,517,731.11	.00	882,268.89	549,965.00	
	41500	20	16	2,068,312.00	.00	.00	.00	.00	2,068,312.00	
				5,484,983.00		1,521,924.28		1,063,771.62	2,899,287.10	
	424									0.69



State of Oklahoma
Office of State Finance
Allotment Budget and Available Cash
As Of July 22.2015

7/22/2015
11:00:27 AM
Page 5

<u>Business Unit</u>	<u>Class</u>	<u>Dept</u>	<u>Bud Ref</u>	<u>Allocations</u>	<u>Pre Encumbered</u>	<u>Encumbered</u>	<u>Current Yr Exp</u>	<u>Prior Yr Exp</u>	<u>Allotment Budget</u>	<u>Available Cash</u>
64500										
	425									226,782.94
	42514	50	14	300,000.00	.00	.00	.00	60,826.77	239,173.23	
	42514	50	15	300,000.00	.00	6,172.55	17,788.24	69,602.05	206,437.16	
				600,000.00		6,172.55	17,788.24	130,428.82	445,610.39	
	490									1,168,632.05
	49000	20	14	941,135.00	.00	.00	.00	100.00	941,035.00	
	49000	20	15	1,900,000.00	.00	.00	.00	.00	1,900,000.00	
	49000	20	16	1,168,632.00	.00	.00	.00	.00	1,168,632.00	
	49000	30	14	28,080.00	.00	.00	.00	.00	28,080.00	
				4,037,847.00				100.00	4,037,747.00	
	994									(117.05)
Business Unit Totals				109,591,594.00	475,542.45	15,995,739.55	1,128,139.15	42,722,229.49	49,269,943.36	21,728,034.22



State of Oklahoma
Office of State Finance
Allotment Budget and Available Cash
As Of July 22,2015

7/22/2015
11:00:27 AM
Page 6

<u>Business</u>	<u>Unit</u>	<u>Class</u>	<u>Dept</u>	<u>Bud Ref</u>	<u>Allocations</u>	<u>Pre Encumbered</u>	<u>Encumbered</u>	<u>Current Yr Exp</u>	<u>Prior Yr Exp</u>	<u>Allotment Budget</u>	<u>Available Cash</u>
Grand Totals					<u>109,591,594.00</u>	<u>475,542.45</u>	<u>15,995,739.55</u>	<u>1,128,139.15</u>	<u>42,722,229.49</u>	<u>49,269,943.36</u>	<u>21,728,034.22</u>

Cardholder Statement with Allocation & description

Card One of: SHERYL GIBSON (2224) or SHERYL GIBSON (1700) or KELLY MOCKABEE (8642), (3 more)
 Company Name State of Oklahoma
 Post Date Between 2015-06-01 00:00:00 and 2015-06-30 00:00:00
 Report Owner Coffman, Steven
 Report Time 2015-07-22 13:22:25
 Transaction Type One of: Cash advance or Misc Credit or Misc Debit or Purchase

CH Full Name

Card Last 4 Digits

Txn Number

Vendor Name

GL Allocation

Comments

Item Exp Cat Comment

Purchase Date

Total Amount

SW Contract #

Exp Folder Receipts Uploaded

Post Date

Alloc Amount

Item Description

Exp Cat Name

Gibson, Sheryl

1700

TXN00653578

BEST WESTERN MARKITA INN

522131-1000-40000-5000001-664600000----

64500-6459003941-001-001-001

06/22/2015

(6.08)

No

06/24/2015

(6.08)

BEST WESTERN MARKITA INN - Credit

Statewide Contract #

TXN00653579

HIWAY INN EXPRESS

522131-1000-40000-5000001-664600000----

64500-6459003941-001-001-001

06/22/2015

154.00

No

06/24/2015

154.00

HIWAY INN EXPRESS - lamb, 238037, 2 rms for

3 nights, antlers, fish collections, gsa

Statewide Contract #

TXN00653580

HIWAY INN EXPRESS

522131-1000-40000-5000001-664600000----

64500-6459003941-001-001-001

06/22/2015

154.00

No

06/24/2015

154.00

HIWAY INN EXPRESS - lamb, 238037, 2 rms 3

nights, antlers, fish collections, gsa

Statewide Contract #

TXN00654913

CLAIM ADJ/PAYPAL PAY STU

515350-1000-40000-5000001-664600000----

64500-6459003941-001-001-001

06/05/2015

(10.00)

No

06/26/2015

(10.00)

CLAIM ADJ/PAYPAL PAY STU - Credit fraud

txn00645770

Statewide Contract #

CH Full Name

Card Last 4 Digits

Txn Number

Vendor Name

GL Allocation

Comments

Item Exp Cat Comment

Purchase Date

Total Amount

SW Contract #

Exp Folder Receipts Uploaded

Post Date

Alloc Amount

Item Description

Exp Cat Name

TXN00654914

CLAIM ADJ/PAYPAL PAY STU

515350-1000-40000-5000001-664600000---
64500--6459003941-001-001-001

06/05/2015

(40.00)

No

06/26/2015

(40.00)

CLAIM ADJ/PAYPAL PAY STU - fraud
txn00645778
Statewide Contract #

TXN00654915

AT&T BILL PAYMENT

531130-1000-40000-8800010-109020000---21-
64500--6459003942-001-001-001

06/25/2015

911.17

No

06/26/2015

206.44

AT&T BILL PAYMENT - cp
Statewide Contract #

TXN00654915

AT&T BILL PAYMENT

531130-1000-40000-8800010-664600000---45-
64500--6459003942-001-001-002

06/25/2015

911.17

No

06/26/2015

178.26

AT&T BILL PAYMENT - aml
Statewide Contract #

TXN00654915

AT&T BILL PAYMENT

531130-1000-40000-8800010-109020000---14-
64500--6459003942-001-001-001

06/25/2015

911.17

No

06/26/2015

137.91

AT&T BILL PAYMENT - gis
Statewide Contract #

TXN00654915

AT&T BILL PAYMENT

531130-1000-40000-8800010-664600000---51-
64500--6459003942-001-001-003

06/25/2015

911.17

No

06/26/2015

182.12

AT&T BILL PAYMENT - wq
Statewide Contract #

CH Full Name

Card Last 4 Digits

Txn Number

Purchase Date

Post Date

Vendor Name

Total Amount

Alloc Amount

GL Allocation

SW Contract #

Item Description

Comments

Exp Folder Receipts Uploaded

Exp Cat Name

Item Exp Cat Comment

TXN00654915

06/25/2015

06/26/2015

AT&T BILL PAYMENT

911.17

103.22

531130-1000-19501-8800010----11-64500--
6459003942-001-001-005

No

AT&T BILL PAYMENT - admin
Statewide Contract #

TXN00654915

06/25/2015

06/26/2015

AT&T BILL PAYMENT

911.17

51.61

531130-1000-40000-8800010-664600000---54-
64500--6459003942-001-001-003

No

AT&T BILL PAYMENT - crep
Statewide Contract #

TXN00654915

06/25/2015

06/26/2015

AT&T BILL PAYMENT

911.17

51.61

531130-1000-19501-8800010----15-64500--
6459003942-001-001-005

No

AT&T BILL PAYMENT - communic.
Statewide Contract #

TXN00654917

06/05/2015

06/26/2015

CLAIM ADJ/PAYPAL PAY STU

(5.00)

(5.00)

515350-1000-40000-5000001-664600000----
64500--6459003941-001-001-001

No

CLAIM ADJ/PAYPAL PAY STU - fraud
txn00645769
Statewide Contract #

TXN00654918

06/23/2015

06/26/2015

AMAZON MKTPLACE PMTS

9.99

9.99

536130-1000-40000-4000001-152520000----
64500--6459003941-009-001-001

No

AMAZON MKTPLACE PMTS - carcharger
Statewide Contract #

CH Full Name

Card Last 4 Digits

Txn Number

Vendor Name

GL Allocation

Comments

Item Exp Cat Comment

Purchase Date

Total Amount

SW Contract #

Exp Folder Receipts Uploaded

Post Date

Alloc Amount

Item Description

Exp Cat Name

TXN00654919

LA QUINTA INN AND SUIT

522131-1000-40000-5000001-664600000----
64500--6459003941-001-001-001

06/23/2015

146.00

No

06/26/2015

146.00

LA QUINTA INN AND SUIT - shaw, 102260, 2
nights, woodward, fish collections, gsa
Statewide Contract #

TXN00654920

LA QUINTA INN AND SUIT

522131-1000-40000-5000001-664600000----
64500--6459003941-001-001-001

06/23/2015

165.60

No

06/26/2015

165.60

LA QUINTA INN AND SUIT - miller, 191166, 2
nights, woodward, fish collections, gsa
Statewide Contract #

TXN00654921

CLAIM ADJ/SIMPLE SIMON

536170-1000-40000-5000001-664600000----
64500--6459003941-001-001-001

06/03/2015

(51.84)

No

06/26/2015

(51.84)

CLAIM ADJ/SIMPLE SIMON - fraud txn00644278
Statewide Contract #

TXN00654922

CLAIM ADJ/PAYPAL PAY STU

515350-1000-40000-5000001-664600000----
64500--6459003941-001-001-001

06/05/2015

(10.00)

No

06/26/2015

(10.00)

CLAIM ADJ/PAYPAL PAY STU - fraud
txn00645774
Statewide Contract #

TXN00654923

DMI DELL K-12/GOVT

541120-1000-19501-8800010----11-64500--
6459003942-001-001-005

06/24/2015

646.51

No

06/26/2015

646.51

DMI DELL K-12/GOVT - computer
Statewide Contract #

CH Full Name

Card Last 4 Digits

Txn Number

Purchase Date

Post Date

Vendor Name

Total Amount

Alloc Amount

GL Allocation

SW Contract #

Item Description

Comments

Exp Folder Receipts Uploaded

Exp Cat Name

Item Exp Cat Comment

TXN00655843

06/25/2015

06/29/2015

CROWN PLAZA TULSA- SOU

83.00

83.00

522131-1000-40000-5000001-664600000---
64500--6459003941-001-001-001

No

CROWN PLAZA TULSA- SOU - error
Statewide Contract #

TXN00655844

06/25/2015

06/29/2015

AGENT FEE 8900649046654

7.00

7.00

531600-1000-40000-5000001-664600000---
64500--6459003941-001-001-001

No

AGENT FEE 8900649046654 - blane fee
Statewide Contract #

TXN00656202

06/29/2015

06/30/2015

AMAZON MKTPLACE PMTS

25.99

25.99

536130-1000-19501-1000001-----64500--
6459003941-002-001-001

No

AMAZON MKTPLACE PMTS - ipad case
Statewide Contract #

TXN00656203

06/30/2015

06/30/2015

ATT BUS PHONE PMT

258.40

258.40

531130-1000-40000-8800010-109020000---21-
64500--6459003942-001-001-001

No

ATT BUS PHONE PMT - 224-1214
Statewide Contract #

TXN00656205

06/29/2015

06/30/2015

OK NATURAL GAS

30.41

30.41

531370-1000-40000-2000001-109020000---
64500--6459003941-015-001-001

No

OK NATURAL GAS - paus valley
Statewide Contract #

CH Full Name

Card Last 4 Digits

Txn Number

Purchase Date

Post Date

Vendor Name

Total Amount

Alloc Amount

GL Allocation

SW Contract #

Item Description

Comments

Exp Folder Receipts Uploaded

Exp Cat Name

Item Exp Cat Comment

TXN00656206

06/30/2015

06/30/2015

ATT BUS PHONE PMT

10.04

10.04

531130-1000-40000-8800010-664600000----

ATT BUS PHONE PMT - 372-1375

64500--6459003942-001-001-001

No

Statewide Contract #

count: 25

2,479.19

2224

TXN00642745

05/30/2015

06/01/2015

Amazon.com

192.99

192.99

542120-1000-40000-8800010-152520000----

Amazon.com - printer

64500--6459003942-001-001-002

No

Statewide Contract #

TXN00642746

05/30/2015

06/01/2015

Amazon.com

34.99

34.99

536150-1000-40000-8800010-152520000----

Amazon.com - wireless mouse

64500--6459003942-001-001-002

No

Statewide Contract #

TXN00643544

06/02/2015

06/03/2015

WWW.OKAPP.ORG

15.00

15.00

522150-1000-40000-5000001-664600000----

WWW.OKAPP.ORG - registration - brooks

64500--6459003941-001-001-001

No

Statewide Contract #

TXN00643545

06/02/2015

06/03/2015

WWW.OKAPP.ORG

15.00

15.00

522150-1000-19501-1000001-----64500--

WWW.OKAPP.ORG - registration - gibson

6459003941-002-001-001

No

Statewide Contract #

CH Full Name

Card Last 4 Digits

Txn Number

Purchase Date

Post Date

Vendor Name

Total Amount

Alloc Amount

GL Allocation

SW Contract #

Item Description

Comments

Exp Folder Receipts Uploaded

Exp Cat Name

Item Exp Cat Comment

TXN00643547

06/02/2015

06/03/2015

WWW.OKAPP.ORG

15.00

15.00

522150-1000-19501-1000001-----64500--
6459003941-002-001-001

No

WWW.OKAPP.ORG - registration - mockabee
Statewide Contract #

TXN00644274

06/02/2015

06/04/2015

HAMPTON INNS

83.00

83.00

522130-1000-40000-5000001-664600000----
64500--6459003941-001-001-001

No

HAMPTON INNS - Purchase
Statewide Contract #

TXN00644275

06/02/2015

06/04/2015

HAMPTON INNS

83.00

83.00

522131-1000-40000-5000001-664600000----
64500--6459003941-001-001-001

No

HAMPTON INNS - lamb, 238037, 2 rms 1 night,
altus, water sampling, gsa
Statewide Contract #

TXN00644278

06/03/2015

06/04/2015

SIMPLE SIMON

51.84

51.84

536170-1000-40000-5000001-664600000----
64500--6459003941-001-001-001

No

SIMPLE SIMON - marked as fraud
Statewide Contract #

TXN00644899

06/05/2015

06/05/2015

AMAZON MKTPLACE PMTS

5.84

5.84

536130-1000-40000-4000001-152520000----
64500--6459003941-009-001-001

No

AMAZON MKTPLACE PMTS -cell phone cable
Statewide Contract #

CH Full Name

Card Last 4 Digits

Txn Number

Purchase Date

Post Date

Vendor Name

Total Amount

Alloc Amount

GL Allocation

SW Contract #

Item Description

Comments

Exp Folder Receipts Uploaded

Exp Cat Name

Item Exp Cat Comment

TXN00645769	06/05/2015		06/08/2015
PAYPAL PAY STUB	5.00		5.00
515350-1000-40000-5000001-664600000---- 64500--6459003941-001-001-001	No		PAYPAL PAY STUB - marked as fraud Statewide Contract #

TXN00645770	06/05/2015		06/08/2015
PAYPAL PAY STUB	10.00		10.00
515350-1000-40000-5000001-664600000---- 64500--6459003941-001-001-001	No		PAYPAL PAY STUB - marked as fraud Statewide Contract #

TXN00645771	06/06/2015		06/08/2015
HOLIDAY INNS	182.00		182.00
522131-1000-40000-5000001-664600000---- 64500--6459003941-001-001-001	No		HOLIDAY INNS - miller, 191166, 3 rooms 2 nights, tahlequah, conference, gsa Statewide Contract #

TXN00645772	06/06/2015		06/08/2015
HOLIDAY INNS	166.00		166.00
522131-1000-40000-5000001-664600000---- 64500--6459003941-001-001-001	No		HOLIDAY INNS - miller, 191166, 3 rooms 2 nights, tahlequah, conference, gsa Statewide Contract #

TXN00645773	06/05/2015		06/08/2015
Amazon.com	30.25		30.25
536130-1000-40000-4000001-152520000---- 64500--6459003941-009-001-001	No		Amazon.com - otterbox case Statewide Contract #

CH Full Name

Card Last 4 Digits

Txn Number

Vendor Name

GL Allocation

Comments

Item Exp Cat Comment

Purchase Date

Total Amount

SW Contract #

Exp Folder Receipts Uploaded

Post Date

Alloc Amount

Item Description

Exp Cat Name

TXN00645774

PAYPAL PAY STUB

515350-1000-40000-5000001-664600000----
64500--6459003941-001-001-001

06/05/2015

10.00

No

06/08/2015

10.00

PAYPAL PAY STUB - marked as fraud
Statewide Contract #

TXN00645776

AMAZON MKTPLACE PMTS

536130-1000-40000-4000001-152520000----
64500--6459003941-009-001-001

06/05/2015

4.99

No

06/08/2015

4.99

AMAZON MKTPLACE PMTS - car charger
Statewide Contract #

TXN00645777

HOLIDAY INNS

522131-1000-40000-5000001-664600000----
64500--6459003941-001-001-001

06/06/2015

166.00

No

06/08/2015

166.00

HOLIDAY INNS - miller, 191166, 3 rooms 2 nights,
tahlequah, conference, gsa
Statewide Contract #

TXN00645778

PAYPAL PAY STUB

515350-1000-40000-5000001-664600000----
64500--6459003941-001-001-001

06/05/2015

40.00

No

06/08/2015

40.00

PAYPAL PAY STUB - marked as fraud
Statewide Contract #

TXN00645779

STAPLES

536140-1000-19501-1000001-----64500--
6459003941-002-001-001

06/05/2015

319.96

No

06/08/2015

211.93

STAPLES - binders, dividers, labels
Statewide Contract #

CH Full Name

Card Last 4 Digits

Txn Number

Vendor Name

GL Allocation

Comments

Item Exp Cat Comment

Purchase Date

Total Amount

SW Contract #

Exp Folder Receipts Uploaded

Post Date

Alloc Amount

Item Description

Exp Cat Name

TXN00645779

STAPLES

536140-1000-40000-4000001-152520000---
64500--6459003941-009-001-001

06/05/2015

319.96

No

06/08/2015

108.03

STAPLES - notebooks, cable ties
Statewide Contract #

TXN00646302

HOLIDAY INNS

522131-1000-40000-5000001-664600000---
64500--6459003941-001-001-001

06/07/2015

249.00

No

06/09/2015

249.00

HOLIDAY INNS - lamb, 3 nights, tahlequah,
conference, gsa
Statewide Contract #

TXN00646943

Amazon.com

536130-1000-40000-4000001-152520000---
64500--6459003941-009-001-001

06/09/2015

34.89

No

06/10/2015

34.89

Amazon.com - otterbox case
Statewide Contract #

TXN00646944

Amazon.com

536140-1000-40000-4000001-152520000---
64500--6459003941-009-001-001

06/09/2015

(24.03)

No

06/10/2015

(24.03)

Amazon.com - Credit - otterbox
Statewide Contract #

TXN00646945

HIWAY INN EXPRESS

522131-1000-40000-5000001-664600000---
64500--6459003941-001-001-001

06/08/2015

83.00

No

06/10/2015

83.00

HIWAY INN EXPRESS - shockley, 109545,
antlers, 1 night, water sampling, gsa
Statewide Contract #

CH Full Name

Card Last 4 Digits

Txn Number

Purchase Date

Post Date

Vendor Name

Total Amount

Ailoc Amount

GL Allocation

SW Contract #

Item Description

Comments

Exp Folder Receipts Uploaded

Exp Cat Name

Item Exp Cat Comment

TXN00647651

06/06/2015

06/11/2015

HOLIDAY INNS

(16.00)

(16.00)

522131-1000-40000-5000001-664600000----
64500--6459003941-001-001-001

No

HOLIDAY INNS - tax credit
Statewide Contract #

TXN00647652

06/09/2015

06/11/2015

BEST WESTERN MARKITA INN

71.07

71.07

522131-1000-40000-5000001-664600000----
64500--6459003941-001-001-001

No

BEST WESTERN MARKITA INN - moore,
107783, durant, 1 night water sampling, gsa
Statewide Contract #

TXN00648365

06/09/2015

06/12/2015

COMFORT SUITES

83.00

83.00

522131-1000-40000-5000001-664600000----
64500--6459003941-001-001-001

No

COMFORT SUITES - cheadle, 106637, idabel, 1
night, workshop, gsa
Statewide Contract #

TXN00649266

06/12/2015

06/15/2015

AMAZON MKTPLACE PMTS

14.95

14.95

536130-1000-19501-8800010----11-64500--
6459003942-001-001-005

No

AMAZON MKTPLACE PMTS - wireless mouse
Statewide Contract #

TXN00649267

06/15/2015

06/15/2015

DMI DELL K-12/GOVT

4,965.01

4,965.01

541120-1000-40000-8800010-152520000----45-
64500--6459003942-001-001-002

No

DMI DELL K-12/GOVT - Purchase
Statewide Contract #

CH Full Name

Card Last 4 Digits

Txn Number

Purchase Date

Post Date

Vendor Name

Total Amount

Alloc Amount

GL Allocation

SW Contract #

Item Description

Comments

Exp Folder Receipts Uploaded

Exp Cat Name

Item Exp Cat Comment

TXN00650442

06/15/2015

06/17/2015

WESTERN INN MOTEL

50.00

50.00

522131-1000-40000-5000001-664600000----
64500--6459003941-001-001-001

No

WESTERN INN MOTEL - miller, 191166,
tishomingo, training, 1 night, gsa
Statewide Contract #

TXN00650443

06/15/2015

06/17/2015

WESTERN INN MOTEL

58.00

58.00

522131-1000-40000-5000001-664600000----
64500--6459003941-001-001-001

No

WESTERN INN MOTEL - shaw, 102260,
tishomingo, 1 night, training, gsa
Statewide Contract #

TXN00651043

06/17/2015

06/18/2015

APL APPLE ONLINE STORE

79.00

79.00

541120-1000-19501-8800010----11-64500--
6459003942-001-001-005

No

APL APPLE ONLINE STORE - warranty on ipad
Statewide Contract #

TXN00651729

06/16/2015

06/19/2015

COMFORT SUITES

83.00

83.00

522131-1000-40000-5000001-664600000----
64500--6459003941-001-001-001

No

COMFORT SUITES - Moore, 107783, idabel, 1
night, water sampling, gsa
Statewide Contract #

TXN00652625

06/19/2015

06/22/2015

BEST WESTERN LAWTON HTL/C

69.00

69.00

522131-1000-40000-5000001-664600000----
64500--6459003941-001-001-001

No

BEST WESTERN LAWTON HTL/C - carter,
171930, 2 rooms 1 night, conference, lawton, gsa
Statewide Contract #

CH Full Name

Card Last 4 Digits

Txn Number

Vendor Name

GL Allocation

Comments

Item Exp Cat Comment

Purchase Date

Total Amount

SW Contract #

Exp Folder Receipts Uploaded

Post Date

Alloc Amount

Item Description

Exp Cat Name

TXN00652626
 BEST WESTERN LAWTON HTL/C
 522131-1000-40000-5000001-664600000----
 64500--6459003941-001-001-001

06/19/2015
 69.00

No

06/22/2015
 69.00
 BEST WESTERN LAWTON HTL/C - carter,
 171930, 2 rooms 1 night, lawton, conference, gsa

Statewide Contract #

TXN00652627
 APL APPLE ONLINE STORE
 541120-1000-19501-8800010-----64500-11-
 6459003942-001-001-005

06/19/2015
 579.00

No

06/22/2015
 579.00
 APL APPLE ONLINE STORE - ipad

Statewide Contract #

TXN00652628
 OLD PLANTATION INN
 522131-1000-40000-5000001-664600000----
 64500--6459003941-001-001-001

06/19/2015
 79.99

No

06/22/2015
 79.99
 OLD PLANTATION INN - shaw, 102260, 1 night,
 medicine park, conference, designated

Statewide Contract #

count: 37

7,958.74

count: 62

10,437.93

CH Full Name

Card Last 4 Digits

Txn Number	Purchase Date	Post Date
Vendor Name	Total Amount	Alloc Amount
GL Allocation	SW Contract #	Item Description
Comments	Exp Folder Receipts Uploaded	Exp Cat Name
Item Exp Cat Comment		
Mockabee, Kelly		
9414		
TXN00642744	05/28/2015	06/01/2015
WALKER COMPANIES	25.92	25.92
536130-1000-19501-1000001----64500-- 6459003941-002-001-001	No	WALKER COMPANIES - name badges Statewide Contract #
TXN00643542	06/01/2015	06/03/2015
LA FONDA HOTEL	541.40	541.40
522130-1000-40000-4000001-152520000---- 64500--6459003941-009-001-001	No	LA FONDA HOTEL - toole, 105178, santa fe, nm, conference, 5 nights, designated Statewide Contract #
TXN00643543	06/01/2015	06/03/2015
LA FONDA HOTEL	541.40	541.40
522130-1000-40000-4000001-152520000---- 64500--6459003941-009-001-001	No	LA FONDA HOTEL - ireton, 108256, sanfe fe nm, 5 nights, conference, designated Statewide Contract #
TXN00643546	06/01/2015	06/03/2015
LA FONDA HOTEL	541.40	541.40
522130-1000-40000-4000001-152520000---- 64500--6459003941-009-001-001	No	LA FONDA HOTEL - sharp, 104089, sante fe nm, 5 nights, conference, designated Statewide Contract #
TXN00643549	06/01/2015	06/03/2015
AMERICAN SELF STORAGE 3	437.50	437.50
532130-1000-19501-1000001----64500-- 6459003941-002-001-001	No	AMERICAN SELF STORAGE 3 - storage rentals Statewide Contract #

CH Full Name

Card Last 4 Digits

Txn Number

Purchase Date

Post Date

Vendor Name

Total Amount

Alloc Amount

GL Allocation

SW Contract #

Item Description

Comments

Exp Folder Receipts Uploaded

Exp Cat Name

Item Exp Cat Comment

TXN00643550

06/01/2015

06/03/2015

LA FONDA HOTEL

541.40

541.40

522130-1000-40000-4000001-152520000----
64500-6459003941-009-001-001

No

LA FONDA HOTEL - truitt, 180447, sante fe nm,
5 nights, conference, designated
Statewide Contract #

TXN00643551

06/01/2015

06/03/2015

LA FONDA HOTEL

541.40

541.40

522130-1000-40000-4000001-152520000----
64500-6459003941-009-001-001

No

LA FONDA HOTEL - gibson, 109651, sante fe
nm, conference, 5 nights, designated
Statewide Contract #

TXN00643553

06/01/2015

06/03/2015

LA FONDA HOTEL

541.40

541.40

522130-1000-40000-4000001-152520000----
64500-6459003941-009-001-001

No

LA FONDA HOTEL - roye, 102803, sante fe nm,
5 nights, conference, designated
Statewide Contract #

TXN00644272

06/02/2015

06/04/2015

LA QUINTA

83.00

83.00

522131-1000-24500-3000004-----64500--
6459003941-007-001-004

No

LA QUINTA - beatty, 108390, bartlesville, 1 night,
training, gsa
Statewide Contract #

TXN00644273

06/02/2015

06/04/2015

LA QUINTA

83.00

83.00

522130-1000-24500-3000004-----64500--
6459003941-007-001-004

No

LA QUINTA - scott, 268329, bartlesville, training, 1
night, gsa
Statewide Contract #

CH Full Name

Card Last 4 Digits

Txn Number

Vendor Name

GL Allocation

Comments

Item Exp Cat Comment

Purchase Date

Total Amount

SW Contract #

Exp Folder Receipts Uploaded

Post Date

Alloc Amount

Item Description

Exp Cat Name

TXN00644276

COMFORT SUITES

522131-1000-19501-1000001-----64500--
6459003941-002-001-001

06/01/2015

83.00

No

06/04/2015

83.00

COMFORT SUITES - knauf owen, 104384, idabel,
board mtg, 1 night, gsa
Statewide Contract #

TXN00644277

B&H PHOTO, 800-606-6969

536130-1000-19501-1000005-----64500--
6459003941-004-001-001

06/03/2015

470.25

No

06/04/2015

470.25

B&H PHOTO, 800-606-6969 - audio distribution
box
Statewide Contract #

TXN00645768

EUREKA WATER COMPANY

536110-1000-19501-1000001-----64500--
6459003941-002-001-001

06/05/2015

69.50

No

06/08/2015

34.75

EUREKA WATER COMPANY - admin water
Statewide Contract #

TXN00645768

EUREKA WATER COMPANY

536110-1000-40000-5000001-664600000----
64500--6459003941-001-001-001

06/05/2015

69.50

No

06/08/2015

34.75

EUREKA WATER COMPANY - wq water
Statewide Contract #

TXN00646299

BC.BASECAMP 2903255

531170-1000-19501-1000005-----64500--
6459003941-004-001-001

06/08/2015

20.00

No

06/09/2015

20.00

BC.BASECAMP 2903255 - subscription
Statewide Contract #

TXN00646300

HOLIDAY MOTEL

522131-1000-19501-3000004-----64500--
6459003941-007-001-001

06/06/2015

92.00

No

06/09/2015

92.00

HOLIDAY MOTEL - beatty, 108390, 2 rooms 1
night, hugo, training, gsa
Statewide Contract #

CH Full Name

Card Last 4 Digits

Txn Number

Vendor Name

GL Allocation

Comments

Item Exp Cat Comment

Purchase Date

Total Amount

SW Contract #

Exp Folder Receipts Uploaded

Post Date

Alloc Amount

Item Description

Exp Cat Name

TXN00646301

06/08/2015

06/09/2015

MTM RECOGNITION IN STORE

69.90

69.90

536130-1000-19501-1000001-----64500--
6459003941-002-001-001

No

MTM RECOGNITION IN STORE - name plate
Statewide Contract #

TXN00646303

06/08/2015

06/09/2015

OK TAX COMMISSION TAG AG

18.75

18.75

531250-1000-19501-2000001-----64500--
6459003941-015-001-001

No

OK TAX COMMISSION TAG AG - boat tag
Statewide Contract #

TXN00646304

06/08/2015

06/09/2015

VALLEY LASER

82.03

82.03

536150-1000-40000-4000005-152520000----
64500--6459003941-010-001-001

No

VALLEY LASER - ink
Statewide Contract #

TXN00646305

06/08/2015

06/09/2015

OK GOV CONVENIENCE FEE

0.47

0.47

531600-1000-19501-2000001-----64500--
6459003941-015-001-001

No

OK GOV CONVENIENCE FEE - cpd boat tags
Statewide Contract #

TXN00649264

06/10/2015

06/15/2015

HOLIDAY INN EXPRESS

83.00

83.00

522130-1000-19501-3000004-----64500--
6459003941-007-001-001

No

HOLIDAY INN EXPRESS - beatty, 108390,
okmulgee, 1 night, training, gsa
Statewide Contract #

CH Full Name

Card Last 4 Digits

Txn Number

Vendor Name

GL Allocation

Comments

Item Exp Cat Comment

TXN00649265

HOLIDAY INN EXPRESS

522130-1000-19501-3000004-----64500--
6459003941-007-001-001

Purchase Date

Total Amount

SW Contract #

Exp Folder Receipts Uploaded

06/10/2015

83.00

No

Post Date

Ailoc Amount

Item Description

Exp Cat Name

06/15/2015

83.00

HOLIDAY INN EXPRESS - scott, 268329,
okmulgee, 1 night, training, gsa
Statewide Contract #

TXN00649268

RENAISSANCE ST LOUIS AP

522130-1000-40000-4000001-152520000----
64500--6459003941-009-001-001

06/12/2015

269.50

No

06/15/2015

269.50

RENAISSANCE ST LOUIS AP - sharp, 104089, 2
nights, st louis mo, meeting, designated
Statewide Contract #

TXN00649269

RENAISSANCE ST LOUIS AP

522130-1000-40000-4000001-152520000----
64500--6459003941-009-001-001

06/12/2015

269.50

No

06/15/2015

269.50

RENAISSANCE ST LOUIS AP - toole, 105178, 2
nights, st. louis mo, meeting, designated
Statewide Contract #

TXN00651040

WYNDHAM GARDEN HOTEL

522131-1000-19501-2000001-----64500--
6459003941-015-001-001

06/17/2015

79.00

No

06/18/2015

79.00

WYNDHAM GARDEN HOTEL -pelley, 3 rooms 2
nights, stillwater, watershed, gsa
Statewide Contract #

TXN00651041

WYNDHAM GARDEN HOTEL

522131-1000-19501-2000001-----64500--
6459003941-015-001-001

06/17/2015

79.00

No

06/18/2015

79.00

WYNDHAM GARDEN HOTEL - pelley, 108608, 3
rooms 2 nights, stillwater, watershed, gsa
Statewide Contract #

CH Full Name

Card Last 4 Digits

Txn Number

Purchase Date

Post Date

Vendor Name

Total Amount

Alloc Amount

GL Allocation

SW Contract #

Item Description

Comments

Exp Folder Receipts Uploaded

Exp Cat Name

Item Exp Cat Comment

TXN00651042

06/17/2015

06/18/2015

WYNDHAM GARDEN HOTEL

79.00

79.00

522131-1000-19501-2000001-----64500--
6459003941-015-001-001

No

WYNDHAM GARDEN HOTEL - pelley, 108608, 3
rooms 2 nights, stillwater, watershed, gsa
Statewide Contract #

TXN00652630

06/19/2015

06/22/2015

OLD PLANTATION INN

159.98

159.98

522131-1000-19501-1000005-----64500--
6459003941-004-001-001

No

OLD PLANTATION INN - hathrone, 277828, 2
nights, medicine park, conference, designated
Statewide Contract #

TXN00655841

06/25/2015

06/29/2015

HOLIDAY MOTEL

(92.00)

(92.00)

522131-1000-19501-3000004-----64500--
6459003941-007-001-001

No

HOLIDAY MOTEL - correction
Statewide Contract #

count: 29

5,793.70

count: 29

5,793.70

CH Full Name

Card Last 4 Digits

Txn Number
 Vendor Name
 GL Allocation
 Comments
 Item Exp Cat Comment

Purchase Date
 Total Amount
 SW Contract #
 Exp Folder Receipts Uploaded

Post Date
 Alloc Amount
 Item Description
 Exp Cat Name

Tramell, Brooks

4510

TXN00642743	05/28/2015	06/01/2015
FORESTRY SUPPLIERS	148.38	148.38
537170-1000-40000-5000001-664600000----		FORESTRY SUPPLIERS - measuring wheel
64500-6459003941-001-001-001	No	Statewide Contract #

TXN00643548	06/01/2015	06/03/2015
HACH COMPANY	511.92	511.92
537210-1000-40000-5000001-664600000----		HACH COMPANY - titrator cartridges
64500-6459003941-001-001-001	No	Statewide Contract #

TXN00643552	06/01/2015	06/03/2015
HACH COMPANY	1,138.39	1,138.39
541260-1000-40000-5000001-664600000----		HACH COMPANY - portable turbidmeter
64500-6459003941-001-001-001	No	Statewide Contract #

TXN00645775	06/04/2015	06/08/2015
CABELA'S PROMOTIONS INC	205.93	205.93
535120-1000-40000-5000001-664600000----		CABELA'S PROMOTIONS INC - waders & hip boots
64500-6459003941-001-001-001	No	Statewide Contract #

TXN00647653	06/10/2015	06/11/2015
LOWES #02540	118.30	118.30
533120-1000-40000-5000001-664600000----		LOWES #02540 - tool box, hardwood dowels
64500-6459003941-001-001-001	No	Statewide Contract #

CH Full Name

Card Last 4 Digits

Txn Number

Purchase Date

Post Date

Vendor Name

Total Amount

Alloc Amount

GL Allocation

SW Contract #

Item Description

Comments

Exp Folder Receipts Uploaded

Exp Cat Name

Item Exp Cat Comment

TXN00648364

06/11/2015

06/12/2015

FORESTRY SUPPLIERS

146.61

146.61

537170-1000-40000-5000001-664600000----
64500--6459003941-001-001-001

FORESTRY SUPPLIERS - hip chain
Statewide Contract #

No

TXN00648366

06/11/2015

06/12/2015

247 GRAPHX STUDIO

1,180.99

1,180.99

531160-1000-40000-5000001-664600000----
64500--6459003941-001-001-001

247 GRAPHX STUDIO - trailer wrap
Statewide Contract #

No

TXN00650444

06/15/2015

06/17/2015

HARD EDGE DESIGN

195.00

195.00

531160-1000-40000-5000001-664600000----
64500--6459003941-001-001-001

HARD EDGE DESIGN - blue thumb shirts & hats
Statewide Contract #

No

TXN00650445

06/15/2015

06/17/2015

HARD EDGE DESIGN

675.65

675.65

531160-1000-40000-5000001-664600000----
64500--6459003941-001-001-001

HARD EDGE DESIGN - blue thumb shirts & hats
Statewide Contract #

No

TXN00652629

06/19/2015

06/22/2015

CABELA'S PROMOTIONS INC

370.92

370.92

535120-1000-40000-5000001-664600000----
64500--6459003941-001-001-001

CABELA'S PROMOTIONS INC - hip boots
Statewide Contract #

No

CH Full Name

Card Last 4 Digits

Txn Number

Purchase Date

Post Date

Vendor Name

Total Amount

Alloc Amount

GL Allocation

SW Contract #

Item Description

Comments

Exp Folder Receipts Uploaded

Exp Cat Name

Item Exp Cat Comment

TXN00654294

06/24/2015

06/25/2015

OK TAX COMMISSION TAG AG

39.50

39.50

531250-1000-40000-5000001-664600000----
64500-6459003941-001-001-001

No

OK TAX COMMISSION TAG AG - boat tag
Statewide Contract #

TXN00654295

06/24/2015

06/25/2015

OK GOV CONVENIENCE FEE

0.99

0.99

531200-1000-40000-5000001-664600000----
64500-6459003941-001-001-001

No

OK GOV CONVENIENCE FEE - Purchase
Statewide Contract #

TXN00654916

06/24/2015

06/26/2015

CABELA'S PROMOTIONS INC

216.75

216.75

535180-1000-40000-5000001-664600000----
64500-6459003941-001-001-001

No

CABELA'S PROMOTIONS INC - Flotation Vests
Statewide Contract #

TXN00655842

06/25/2015

06/29/2015

FORESTRY SUPPLIERS

225.45

225.45

537210-1000-40000-5000001-664600000----
64500-6459003941-001-001-001

No

FORESTRY SUPPLIERS - permanone, pocket
rod, paper
Statewide Contract #

TXN00656204

06/30/2015

06/30/2015

HEART SMART TECHNOLOGY

525.00

525.00

535180-1000-40000-5000001-664600000----
64500-6459003941-001-001-001

No

HEART SMART TECHNOLOGY - aed pad pak
batteries
Statewide Contract #

count: 15

5,699.78

CH Full Name

Card Last 4 Digits

Txn Number

Vendor Name

GL Allocation

Comments

Item Exp Cat Comment

Purchase Date

Total Amount

SW Contract #

Exp Folder Receipts Uploaded

Post Date

Alloc Amount

Item Description

Exp Cat Name

count: 15

5,699.78

report count: 106

21,931.41

Authorized Signature

Authorized Signature 2

Print Name

Print Name

Date

Date

OUT OF STATE TRAVEL REQUESTS

OCC ID	DATES	SPONSOR	NAME OF MEETING	LOCATION	ATTENDANCE	EST COST	FUNDING SOURCE
a	October 14-15, 2015	Illinois River Watershed Partnership	60th Annual Groundwater Conference	Bentonville, AR	Cheadle	\$149.00	EPA
b	*October 25-27, 2015	Missouri Project WET/Project Learning Tree	Projects WET, WILD, Learning Tree Regional Workshop	Branson, MO	Beatty	\$500.00	PWET

* added after meeting packets were mailed.

**Joint Plans of Operation
Fiscal Year 2016
Recommendations for Approval**

Area I

Alfalfa
Beaver
Ellis
Garfield
Harper
Kingfisher
Woodward

Area II

Cleveland
McClain
Oklahoma
Pawnee
Payne
Seminole

Area III

Sequoyah
Tulsa

Area IV

Cotton
Custer
Grady
Greer
Jackson
Jefferson
Kiowa
N. Caddo
N.F. of Red River
S. Caddo
Stephens
Upper Washita
W. Caddo

Area V

Atoka
Bryan
Haskell
Johnston
LeFlore
Okfuskee
Pittsburg
Pontotoc
Pushmataha

RECOMMENDATIONS FOR APPOINTMENT OF CONSERVATION DISTRICT DIRECTOR
August 3, 2015

<u>DISTRICT</u>	<u>RECOMMENDATION</u>	<u>SUCCEEDS</u>	<u>TERM EXPIRES</u>	<u>POS#</u>
Checotah	Gary Updyke	Self	06/30/17	A
Mayes County	Bud Osborne	Self	06/30/17	A
Mayes County	Larry Nenstiel	Self	06/30/18	E2
McIntosh County	Mike Beebe	Self	06/30/17	A

MARY FALLIN
GOVERNOR

TODD LAMB
LIEUTENANT GOVERNOR



TREY LAM
EXECUTIVE DIRECTOR

LISA KNAUF OWEN
ASSISTANT DIRECTOR

DECLARATION OF ABANDONED COAL MINE EMERGENCY

Under the provisions of the Oklahoma Public Competitive Bidding Act (Title 61 - Section 130), Trey Lam, as chief administrative officer for the Oklahoma Conservation Commission, has the authority to declare an emergency.

Whenever the chief administrative officer declares an emergency, he/she shall notify the Oklahoma Conservation Commission and the State Construction Administrator - Office of Management Enterprise Services (Division of Capitol Asset Management - DCA), of such action within 10 days. Such notification shall contain a statement of the reasons for the action, and shall be recorded in the official minutes of the Oklahoma Conservation Commission.

I hereby declare the following emergency:

Emergency Number: OK 2015-02-02

Emergency Name: JBCC Prison Yard


Reasons for Emergency Declaration:

This project addresses a situation involving the sudden collapse of an abandoned coal mine creating a void. The void is approximately 3 feet in diameter by 10-12 feet deep. It is partially open with active erosion taking dirt deeper underground. There is a substantial probability that a hazardous void exists underneath.

It is located in an active working area of the correctional center with buildings and streets all around. There is a high probability of harm to correctional center personnel and inmates.

Location:

It is located in the NE $\frac{1}{4}$ of Section 36, Township 6 North, Range 14 East in Pittsburg County (McAlester USGS Quadrangle), Oklahoma. Site is located inside the Jackie Brannon Correction Center property in McAlester, Oklahoma.


TREY LAM
Executive Director

7/20/15
Date

EXHIBIT #6

STATE OF OKLAHOMA • OKLAHOMA CONSERVATION COMMISSION

08/03/15

MARY FALLIN
GOVERNOR

TODD LAMB
LIEUTENANT GOVERNOR



TREY LAM
EXECUTIVE DIRECTOR

LISA KNAUF OWEN
ASSISTANT DIRECTOR

DECLARATION OF ABANDONED COAL MINE EMERGENCY

Under the provisions of the Oklahoma Public Competitive Bidding Act (Title 61 - Section 130), Trey Lam, as chief administrative officer for the Oklahoma Conservation Commission, has the authority to declare an emergency.

Whenever the chief administrative officer declares an emergency, he/she shall notify the Oklahoma Conservation Commission and the State Construction Administrator - Office of Management Enterprise Services (Division of Capitol Asset Management - DCA), of such action within 10 days. Such notification shall contain a statement of the reasons for the action, and shall be recorded in the official minutes of the Oklahoma Conservation Commission.

I hereby declare the following emergency:

Emergency Number: OK 2015-04-03


Emergency Name: McFarland

Reasons for Emergency Declaration:

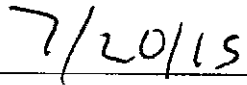
This project addresses the sudden collapse of an abandoned coal mine creating a vertical opening (VO). The VO is approximately 39 feet diameter at the top rim, 17 feet diameter in the mine roof, and 25 feet deep. It is open with active erosion taking dirt deeper underground. The site is near an active working area of the farm yard, barn, and house. There is a high probability of harm to workers and visitors.

Location:

The site is located in the SE of Section 8, Township 8 North, Range 24 East in LeFlore County, Oklahoma, south of Bokoshe.



TREY LAM
Executive Director



Date

EXHIBIT #6

08/03/15

STATE OF OKLAHOMA • OKLAHOMA CONSERVATION COMMISSION

2800 NORTH LINCOLN BOULEVARD, SUITE 160 • OKLAHOMA CITY, OKLAHOMA 73105-4210 • (405) 521-2384 • FAX (405) 521-6686 • WWW.CONSERVATION.OK.GOV

**OKLAHOMA CONSERVATION COMMISSION
ADMINISTRATION STAFF - SUMMARY OF ACTIVITIES
Monday, August 3, 2015**

Executive Director/Assistant Director/Executive Secretary

- Attended the Water Quality Tours at Martin Nature Park and Enid; scheduled to attend the tour in Spiro
- Performed midyear PMP reviews for Robert Toole, Mike Sharp, Janet Stewart
- Attended the No-till on the Plains Whirlwind Expo in Apache, OK
- Held the first meeting of the committee formed to look at district staffing and budget
- Continued preparations for the NACD South Central Meeting
- Scheduled to attend the retirement reception for former Noble County Director Walt Freese
- Continue to work with NRCS on Office Restructuring
- Attended Legislative Field Day at Martin Park
- Prepared documents for OCC Budgeting and Staffing Work Group
- Participated in OCC Budgeting and Staffing Work Group meeting
- Prepared PowerPoint and gave presentation for NASCA webinar on agency funding
- Attended WRAB (Water Resources Advisory Board) Meeting
- Met with directors from Central North Canadian River and Blaine County Conservation Districts to discuss possible staff sharing
- Prepared list of chairman at home for mailing
- Updated the Agreements database electronic file and hard copy file
- Scheduled mid-year PMP reviews for Executive Director
- Assisted districts with the Recommendation for Appointment/Reappointment process
- Updated email list for district directors
- Prepared books for New Conservation District Directors
- Prepared list of new directors for district directory as well as any changes for incumbent directors
- Prepared Certificates of Appointment, letters to boards of directors and letters to new/incumbent directors regarding appointments made at the Commission meeting
- Prepared the minutes from the July regular scheduled meeting for review and approval.
- August Commission meeting packet: Prepared meeting agenda; Out of State Travel exhibit; Agreements exhibit; Recommendations for Appointment exhibit; Administration Staff Monthly Summary
- Compiled the meeting packet for hard-copy and email distribution to Commission members and principal staff.
- Sent August Commission Meeting Notice to email notification list
- Prepared and distributed the monthly principal staff meeting agenda.

General Counsel

- Attended Kiamichi board meeting regarding consolidation issues
- Discussed drafted easement addendum with Northfork Electric Coop on sandstone #12 and had conversation with the landowner regarding the addendum.
- Assist in Blue Thumb activity and submit data
- Attended July Commission meeting
- Responded to issues and questions for the following conservation districts: Dewey County

- CD, Garvin County CD, Konawa CD, Pawnee County CD, Pontotoc County CD, South Caddo CD, Stephens County CD, Talihina CD, Upper Washita CD, and Valliant CD
- Work with Administration on the possible consolidation of Valliant CD with another Conservation District; review and work on easement issues
- Worked with local Assistant District Attorney on drafting injunction for Wildhorse 17 violations. Injunction will be filed after the completion of the survey.
- Called and discussed violation of Big Kiowa 1 in Roger Mills County with the local DA
- Work with AEP on proposed transmission line locations
- Research issues with the Potawatomi Nation and draft response letter on proposed questions
- Respond to questions on crop damage due to water in the storage pool of a flood control structure
- Respond to questions from South Caddo CD regarding watershed responsibilities
- Draft letter to Johnston County regarding Caddo 22 and Round 4; 2 separate sites in Johnston County with structures on the easements
- Work on AML realty properties; metes and bounds issues
- AML record search in Rogers County
- Respond to request on Sandstone 17 and 17 a
- Respond to oil lease question from Pawnee County CD
- Answer employment questions for Talihina CD and send them information on termination
- Rock Creek 15 and 16 meeting with NRCS to prepare document for engineering firm
- Assist in McFarland emergency process AML
- Meeting with Apex energy on Uncle Johns Creek #11 and followed up with call with the East Canadian County CD to discuss Apex, setting a meeting and agenda language; also spoke to the Chairman of the Board
- Assist Administration with Parkland Park deed question and forwarded to the OWRB
- Responded to question on Deep Fork #54

Communications

Intra-agency / Conservation District / Partner Support

- Worked with Tulsa CCD to assist community outreach coordinator final duties
- Distributed conservation news and notification emails to agency staff and districts
- Attended principal staff and monthly Commission meeting
- Held weekly departmental staff meetings
- Issued This Week in Conservation updates
- Continued budget planning

Events / Meetings / Collaboration

- Attended iPro monthly meeting
- Attended Intertribal Environmental Council (ITEC) conference
- Continued planning OACD South Central Regional Meeting
- Prepared and submitted paperwork for agency exhibits at fall farm shows
- Made reservations for Conservation Day at the Capitol (3/23/2016)
- Coordinated attendance of Dust Bowl survivor at SEJ Conference (10/2015)
- Compiled exhibitor information for SeptemberFest (9/12/15)

Website / Social Media / Public / Press

- Made routine updates to website and calendar of events
- Made agency documents accessible and uploaded to website
- Wrote and published social media posts and monitored feeds of interest

- Coordinated and attended media outings with The Oklahoman, StateImpact, and KFOR-TV
- Reviewed a media coverage tracking service for possible purchase
- Reviewed OMES's new eGov update and planned for new services

Conservation Education Program

- Provided District Education/Outreach/Planning
- Provided Conservation Education assistance via phone or email to 5 conservation districts: Craig CCD, Garfield CCD, Jefferson CCD, Kiamichi CD, Washita CCD
- Coordinated and maintained check out materials.
- Continued assisting WQ Division with Soil Health Program (see WQ Division report).
- Continued planning 2016 Environmental Education Expo.
- Attended Teal Ridge Advisory Group meeting.
- Worked on Project WET
- Distributed minutes for PWET USA Coordinators Council conference call.
- Continued planning the 2015 PWET USA Coordinators Conference.
- Distributed workshop materials for 1 workshop.
- Continued planning 2015 H2Oklahoma Water Festival.

Tribal Outreach Coordinator

Coordinated Partnership with the Oklahoma Tribal Conservation Advisory Council (OTCAC) -

- I have worked with the Creek Nation Conservation Commission and OACD on providing a brief presentation, at the upcoming NACD regional meeting, on August 11 in Tulsa.
- OPBA has purchased a trailer and will equip it for the Creek Nation Conservation Commission. OPBA leadership has agreed to move this relationship forward. Discussed other partnership opportunities with Ed Mouss, Chairperson.
- OTCAC and various partners are working on an information meeting scheduled for July 29 at the Citizen Potawatomi Nation near Shawnee. Also, the annual USDA/Tribal Nation consultation gathering will take place August 26 at the Chickasaw Cultural Center.
- I continue working with OTCAC and Carol Crouch, NRCS Tribal Liaison, on implementing the agreement in support of outreach efforts in FY 2015. OTCAC also supports the OCC-NRCS partnership by handling sponsorships for booth displays at many large meetings across OK during the year. OTCAC and OCC appreciate NRCS's commitment to doing outreach to all people in OK.

Oklahoma Prescribed Burn Association (OPBA) -

- OPBA received an additional grant from the Playa Lakes Joint Venture (PLJV) for \$15,000.
- OPBA is working on changing their IRS status to become an "umbrella" organization with the local prescribed burn associations being "affiliates". The purpose for this is to extend the non-profit status to the local groups and to help provide local boards with additional support.
- OPBA, working with the Noble Foundation and The Bramlett Agency, Ardmore, worked out the final details to provide landowners with additional liability coverage, at a reasonable price, for prescribed fire. The brochure has been sent out to offices.
- The OPBA/NRCS FY15 agreement is being implemented. OPBA and OCC appreciate NRCS's assistance with prescribed fire in dealing with the number one natural resource issue in OK.

Oklahoma Invasive Plant Council (OKIPC) -

- OKIPC has produced a poster of the "Dirty Dozen" plants in Oklahoma. More information concerning OKIPC can be found at <http://ok-invasive-plant-council.org/>

**OKLAHOMA CONSERVATION COMMISSION
WATER QUALITY DIVISION
JULY MONTHLY SUMMARY**

Shanon Phillips, Director
August 3, 2015

Conservation District Meetings

Staff attended Adair, Blaine, Cherokee, Delaware, Mayes, Payne Conservation District Board meetings.

Illinois River Riparian Project

No additional approvals will be made at this time. Program will end implementation 8/31/2015

Staff conducted the following activities:

- Conservation planning in the Illinois River watershed
- Reviewed progress and prepared claims on Illinois River BMPs, including taking GPS readings and photos of BMPs
- 279 Total applicants, 228 approved to date, 131 completed, 58 currently active, 39 cancelled; 110 Conservation Plans written to date

BMP Information, added this month

- Acres enrolled in Use Exclusion for riparian areas, 2182.2 total
- 0 new Septic system replacement this month, 101 total replaced
- 990 L ft of riparian fence added, 137,999 L ft of riparian fence total (~25.9 miles)
- 1032 L Ft of cross fence added, 143,966 L ft of cross fence total
- 0 heavy use areas added, 3163 cu yds of heavy use area total on 117 areas
- 0 wells added, 21 wells total
- 1 solar pump, storage tank & well total
- 1 pond added, 14 ponds total
- 0 FT of pipeline PVC added, 60,315 L ft of pipeline PVC total
- 0 watering facilities added, 127 off-site watering facilities total
- 10 total animal feeding/waste storage facilities
- Funds spent during July: \$41,490
- Total claims paid to date through 7/22/15: \$2,329,833
- Cooperators Share: \$861,660
- Funds obligated to date: \$3,416,839

Meetings Attended

- Cherokee, Delaware and Adair Counties District Board Meetings
- RCPP Conference Call, July 6
- RCPP WAG meeting, July 29
- Summer Camp, July 29,30&31

Upcoming Events

- Toolkit 8 Training, NRCS, Stillwater, August 5&6

Spavinaw Creek Watershed Implementation

Staff conducted the following activities:

- 13 cooperators are actively participating
- 0 contracts were written this month
- Conducted 1 site visits this month to inspect completed BMPs
- Held 0 consultations with producers or interested participants
- Funds spent during June 24- July 21, 2015: \$1,920.00
- Total claims paid to date through July 21, 2015: \$2,144,489.08
- Cooperators Share: \$1,481,523.00
- Total Funds Paid: \$3,626,012.08
- Funds obligated to date: \$2,171,499.01

BMPs completed in the watershed this past month:

- Added 0 new linear feet of fencing for a total of 316,417
- Added 0 linear feet of riparian fencing this month, for a total of 53,824 linear feet
- Installed 0 new septic system this month, for a total of 36 septic systems replaced
- Constructed 1 new ponds this month, for a total of 43 ponds constructed
- Installed 0 new watering facilities this month, for a total of 148 watering facilities
- Installed 0 feet of pipeline this month, for a total of 67,138 feet of pipeline
- Drilled 0 new water wells this month, for a total of 45 water wells completed
- Constructed 0 new cakeout structure/winter feeding facilities this month, for a total of 25 winter feeding facilities.
- A total of 591.7 acres of grass planting have been completed in the watershed.
- Installed 0 heavy use areas using concrete, gravel and geotextile this month, for a total of 185 heavy use areas

Activities:

- Delaware CCD Board Meeting 7/20/15

Conservation Reserve Enhancement Program

Staff conducted the following activities in July 2015:

Applications and Acreage

- 162 applications have been taken for CREP
- One hundred fifty-nine site visits have occurred
- Two landowners opted out prior to visit
- Fifty-two landowners opted out after initial visit
- Nine have not qualified for various reasons
- Four have been Geo-referenced and are ready for contracts
- ***Eighty-seven contracts have been approved and signed***
- **Acreage on eight contracts have been withdrawn from program leaving seventy-six viable contracts**
- Total Acreage:
 - Considered = 2,662 acres
 - Declined or Ineligible = 1,864 acres
 - **Active Contracted = 733.3 acres (Goal = 9,000 acres)**

	Contracted or Paid Out
FSA	\$ 1,365,690.87
State	\$ 2,183.02
Landowner	\$ 160,342.63
Total	\$ 1,528,216.52

BMP Information

- Total linear feet of riparian fencing installed is **94,960**
- Contracted, but not yet installed = 23,900 linear feet
- Total bare-root seedlings planted to date is **110,623**
- Contracted, but not yet installed = 31,205
- Two ponds have been installed
- Eight water wells have been installed, three more are scheduled for installation
- Eighteen watering facilities have been installed. Five more are contracted for installation
- One heavy use area has been installed, one is contracted
- 4,137 linear feet of pipeline has been installed and an additional 2,800 feet are scheduled for installation
- **Over \$380,130.00 has been paid out in cost share on best management practices for CREP!**

Activities

CREP

- Attended the Cherokee CCD board meeting, Tahlequah (7/1)
- Attended the Adair CCD board meeting, Stilwell (7/9)
- Attended OSU Extension "Pesticide Reduction Strategies for Nursery Runoff", Coweta/Hulbert (7/7)

Streambank Stabilization Projects

- Lead OSU "Watershed Management" class on tour of 2012 ARRA Natural Stream Restoration Sites, Tahlequah (7/8)
- Attended the Rocky Mountain Stream Restoration Conference, Breckenridge, Colorado (7/21-7/23)
- Assisted in pulling together pre-bid meeting for SARP streambank stabilization project
- Visited with landowners who had streambank erosion concerns

Calendar of Events

- Oklahoma Scenic Rivers Commission meeting, Tahlequah, August 18 at 5:30 pm. Contact Ed Fite 918.456.3251

North Canadian River Implementation Project

0	New Performance Agreements were approved.
0	Performance Agreements were cancelled.
143	Performance Agreements still in effect

Funds

- As of July 1, 2015 landowners have installed \$2,460,115.75 in BMPs
- Of this amount, \$236,414.41 is in landowner contributions.

Total funds obligated to date for all practices: \$ 2,582,714.28

BMPs completed:

- No-till: 21,196 implemented acres*.
- Grass Planting: 1,345 Acres complete; 904 acres pending.
- Septic Systems: 17 substandard septic systems upgraded or replaced.
- Waterways: 16.9 acres waterways completed.
- Ponds/GSS: 0 new ponds; 0 new GSS; 1 GSS completed.
- Solar Pumps/Tanks/Wells: 34 wells, 28 solar pumps, 7 tanks, 1 Freeze Proof Tank.
- Pipelines: 2 Total
- Cross Fencing: 26,810 L.F. completed.
- Riparian Area Fencing: 85,077 L.F. installed.
- Riparian Area Exclusion: 586 acres protected.
- Nutrient Management on Cropland Acres – 11,710 acres completed; 4,000 acres pending

*Initial no-till participants have completed their 5 year commitments.

- **Board Meetings:** Blaine County CD. No quorum at Central North Canadian River CD

Blue Thumb July Report (June Monthly Results ~ 2015)

Blue Thumb ~ Water Quality Education Program:

Water Quality Division ~ Oklahoma Conservation Commission

Report for: Candice Miller; Kim Shaw; Jeri Fleming; Cheryl Cheadle.

Education/Events/Meetings Calendar (JUNE)

- 6/2 - Nature Camp, Stillwater (Stream trailer, Jeri) – 40 children
- 6/3 – Deep Fork Wetlands natural resource day (Wetland life, Cheryl) – 37 children
- **6/3 – Mayes County Conservation Board Meeting, Jeri**
- **6/3 – Cherokee County Conservation District Board Meeting, Cheryl**
- 6/5 – 7 – North American Native Fish Association Annual Conference, Tahlequah, Blue Thumb presentation and exhibit (Candice, Jeri, Kim, and Cheryl) - 52 adults presentation, 41 adults visited exhibit
- 6/9 – Nature Camp, Stillwater (Stream trailer and Macro Mayhem, Jeri) – 45 children
- 6/9 – Science Resources workshop for Teachers, Stream Life presentation, Idabel (Creek walk, Cheryl) – 11 teachers
- 6/10 – Tech Trek STEM Camp, Southwestern Oklahoma State University, Weatherford (Miniature bio-assessment, Cheryl) – 46 students, 5 adults
- **6/11 – Payne County Conservation District Board Meeting, Stillwater, Jeri**

- 6/11 – Pittsburg County Conservation District natural resource day, McAlester (EnviroScape, Candice) – 120 students
- 6/12 – Legislative Field Day, Tulsa – 13 adults, 5 children
- 6/18 & 19 – Soil and Water Conservation Society Annual Conference, Medicine Park (Kim and Ariel, Blue Thumb Presentation, and volunteer Jeff Dorell, Creek Walk) – 36 adults
- 6/19 – Fit N Fun Camp, Tishomingo (Pennington Creek, EnviroScape and Macro Mayhem, Candice) – 14 children, 4 adults
- 6/23 – Oklahoma Blue Thumb Association Planning Committee Meeting and General Board Meeting
- 6/26 – Legislative Field Day, Medicine Park – 13 adults and 6 children
- 6/27 – Grand River Dam Authority, Ecosystems Education Center, Promotional Day for Summer Camp (Blue Thumb exhibit and stream trailer, Jeri, Cheryl, and Julie Matthews, volunteer) – 15 children and 14 adults

Reached in June: 328 children, 148 adults

Fish Collections

- 6/2 – Elm Creek, Indian Hills, Cleveland County (3 volunteers)
- 6/3 – Chisholm Creek, Oklahoma County (2 volunteers)
- 6/22 – Sharps Creek, Beaver County (4 volunteers)
- 6/25 – Cow Creek, Stillwater (2 volunteers)
- 6/29 – Mooser Creek, Tulsa County (2 volunteers)
- 6/30 – Fred Creek, Tulsa County (4 volunteers)

Blue Thumb Training Events

June 15 & 16 – Tishomingo, Blue Thumb Training for New Volunteers, 11

Media specialty

Several newspapers in northeast Oklahoma covered the upcoming Grand River Dam Authority and Blue Thumb summer camp event, upcoming in July.

July Calendar – Fish Collections

- 7/6 – Cow Creek
- 7/15 – West Elm Creek
- 7/20 – Spunky Creek
- 7/21 – Chambers Creek
- 7/22 – Nickel Creek
- 7/24 – Salty Creek
- 7/28 – Benthic macroinvertebrate collections in Lawton

July Calendar

- 7/7 – Intertribal Environmental Council Conference – Blue Thumb Presentation (Connecting People to Streams, Connecting Streams to Floodplains and Stream Trailer)
- 7/8 – Hughes County Conservation District and 4-H Water Day Camp
- 7/9 – Friends of Pennington Creek evening meeting
- 7/10 – Legislative Field Day, Martin Park in OKC
- 7/16 – Oklahoma Blue Thumb Association Planning Meeting
- 7/17 – Legislative Field Day, Enid
- 7/20 – 23 – Rocky Mountain Stream Restoration Conference
- 7/23 – Muskogee/Creek Nation College, Okmulgee, Blue Thumb mini-academy
- 7/24 – Legislative Field Day, Spiro

7/28 – Carl Albert College in Poteau, Creek Walk

7/30 and 31 – GRDA and Blue Thumb Water Quality Summer Camp, Langley

Additional Work Taking Place

- Preparation for the two day summer camp
- Pennington Creek special education effort
- Crow Creek special education effort
- Recruitment for fall Blue Thumb training sessions
- Planning with the Oklahoma Blue Thumb Association
- 2016 Blue Thumb Calendar

Caddo County Special Projects

Ed Crall, Project Supervisor

The Sugar Creek CCPI has been completed.

Carbon / Soil Health Program

Staff conducted the following activities:

- Conducted Assessing Soil Health training in Kiamichi CD for district directors, employees and NRCS staff*
- Continued planning Assessing Soil Health trainings in Garfield CCD and Jefferson CCD*
- Assisted with Assessing Soil Health field day for producers in Craig CCD*
- Provided Soil Health Demonstration for Hughes County 4H at Calvin
- Provided Soil Health education at Legislative Stream Day at Martin Park, OKC
- Provided Soil Health education at Legislative Stream Day at Enid
- Continued planning Soil Health tour for NACD S. Central Meeting
- Prepared CN Canadian River Project practice info for OU Center for Spatial Analysis
- Met with OSU and OACD for on-farm demonstration project planning
- Prepared on-farm demonstration project reporting process for districts
- Worked with Caney Valley CD to provide rainfall simulator video to Murray Co producer

**Assisted by Conservation Education Program*

Monitoring

Staff conducted the following activities:

- Continued routine water quality monitoring for Rotating Basin Project – 4.3 (RBP 4.3) (Washita and Upper Red Basins)
- Continued routine water quality monitoring for Rotating Basin Project – 5.3 (RBP 5.3) (Lower Red River Basin)
- In addition, water samples were collected for the Lake Eucha/Spavinaw, Illinois River CREP, and the North Canadian Project sites
- Staff completed subsampling the winter macroinvertebrate collections from the RBP 3.3 and RBP 4.3 sites
- Completed the 7 remaining fish surveys on the RBP 4.3 sites
- Continued fish surveys on the RBP 5.3 sites

Wetlands

Staff conducted the following activities:

- Conducted 30 wetland determinations
- Continued updates on the one-stop wetland website for the Oklahoma Wetlands Program
- Continued developing and testing an assessment methodology to identify, inventory, and rank wetlands in priority watersheds for Project 576: **Method Development to Incorporate Wetland Resources in Watershed Planning Efforts in Oklahoma**
- Continued quality assurance efforts on the wetland maps revised by OSU in the Upper North Canadian, Salt Fork of the Arkansas, and Kingfisher Creek watersheds
- Continued efforts with OSU in the development and validation of the Oklahoma Rapid Assessment Method for wetlands
- Continued reviewing information and developing a database for the FY14 Restorable Wetlands Database and Web Application Development grant
- Continued preparation for the 2016 National Wetlands Condition Assessment (Oklahoma portion)

Management Staff

- Facilitated legislative field days at:
 1. OKC - Martin Nature Park (07/10)
 2. Drummond – Turkey Creek (07/17)
 3. Spiro – New Spiro Lake (07/24)
- Met with Kickapoo Tribe to advise regarding possible 319 projects (07/08)
- Attended OCLWA board meeting (07/14)
- Participated in a BT fish collection (07/15)
- Participated in a conference call with EPA regarding the Grand Lake WBP (07/21)
- Attended and made presentation at the KS-OK Arkansas River Compact Commission meeting at GRDA (07/22)
- Facilitated Watershed Advisory Group meeting for the Lower Neosho RCPP project (07/29)
- Responded to numerous internal and external info requests throughout the month

Environmental Programs Manager

ODOT Hwy 10 – Illinois River Stream Restoration Project

- ODOT is filing condemnation proceedings for the Ryals' property. Should take about 3 months so we hopefully can start construction in Oct. or Nov. The Corps of Engineers has mailed us the Sec. 404 Dredge and Fill permit, which has been signed and returned to them for finalization.

ODOT Potential Projects

- Continuing to pursue the relationship with ODOT on their mitigation needs

USFWS/OCC/ODWC Restoration Project


- Will be sending out an RFP by mid-July to select a contractor
- Developed a 15-year Conservation Agreement for two of the landowners which will be in effect until they enroll in CREP to protect the work we are doing.

Legislative Field Days

- Four of the five legislative field days have been completed and we have had at least 9 legislators attend and several district staff and board members along with commissioners Jett and LeGrande. While not huge numbers of legislators have attended, the Commission staff and districts have had ample one on one time with their reps. At the Medicine Creek and Martin Park day several legislators brought their children.
- We have scheduled a Federal Legislative Field Day in Langley at the GRDA Ecosystems and Education Center for August 14, and have sent invitations out to all federal legislators. Sen. Cole would like to have one in his district so we are working on a date for him.



Greg Kloxin and Cooper Phillips looking for fish with a young participant in Turkey Creek.



Shanon Phillips sharing the role of the Commission in protecting water quality with three legislators, district staff and Blue Thumb volunteers at Medicine Park.

Technical Writing & Records Management

Staff conducted the following activities:

- Worked on various reports and written outputs in fulfillment of workplan deliverables
- Fulfilled multiple information requests
- Entered sampling information
- Crow Creek Community presentation at Sustainable Tulsa's First Thursday luncheon, 7/2
- Pennington Creek meeting, 7/9
- Crow Creek presentation to Florence Park Neighborhood Association in Tulsa, 7/14
- Conference call with EPA on Grand Lake Watershed Based Plan, 7/21
- Crow Creek Landscape Working Group, 7/21
- Water Research Advisory Board (WRAB) meeting in Ada, 7/24
- Grand Lake Watershed Watershed Advisory Group (WAG) meeting in Afton, 7/29

Upcoming Events:

- NACD Southwest Section Meeting in Tulsa, 8/10
- Pennington Creek Meeting in Tishomingo, 8/13
- NACD Webinar presentation on working in an urban environment, 8/20
- TMDL work group meeting at DEQ, 8/25

Environmental Projects Coordinator

Staff received from EPA Region 6:


- Approval of the Blue Thumb Watershed Focus Letter Report

Shanon Phillips sharing the role of the Commission protecting water quality with three legislators, district staff and Blue Thumb volunteers at Medicine Park.



Blue Thumb Pictorial Report

July 2015



Cow Creek replicate collection. Two OSU volunteers hard at work. Payne County.

The big part of what the Blue Thumb Program is all about can be found in the fish collections. What lives in your stream? The fish collection will tell you. Volunteers spend the day with staff working hard to collect fish and to assess the habitat. Often volunteers who are not monitoring with Blue Thumb get involved to gain this experience. Anyone who wants to know more should contact a Blue Thumb staff member in the near future. Collections will be completed by September.

Kim Shaw and Ariel McAffrey (see photos below) worked with middle school students at Martin Park Nature Center on July 1 as part of a STEM (science, technology, engineering, and mathematics) activity. The students learned about pollution with the EnviroScape. Karla Beatty (not pictured) also presented information to the students on Soil Health.



Fred Creek, Tulsa County. An urban stream that is re-defining itself with a man-made channel.



Mooser Creek, Tulsa County—Kim and Candice with volunteers Justin and Lisa.



Blue Thumb staff worked to recruit youth to the upcoming GRDA and Blue Thumb summer camp on June 27 at the Pensacola Dam. Camp happens on July 30 and 31, and all slots have been taken!



Legislative field days continue to bring in our elected officials, conservation district board members and staff, and others who want to know more about conservation districts and OCC!



Medicine Park Legislative Field Day and the group heading to Medicine Creek. (June 26)



Spring Creek as it flows through Martin Park. (July 7)




Martin Park Nature Center, Oklahoma City. Participants gather around the stream trailer to learn just how a creek works!



Jeri and Cheryl presented information on protecting streams and rivers at the Inter-tribal Environmental Council's annual conference in Catoosa on July 7. After the presentation, participants enjoyed a demonstration of the Blue Thumb stream trailer.



Andrea Jones of Hughes County Conservation District invited Cheryl Cheadle and Greg Scott to help with 4-H Water Quality Day Camp in Calvin on July 8.



**OKLAHOMA CONSERVATION COMMISSION
OFFICE OF GEOGRAPHIC INFORMATION & TECHNICAL SERVICES DIVISION
MONTHLY SUMMARY**

**Mike Sharp, State Geographic Information Coordinator & Director
July, 2015**

IT Activity

- Worked on various hardware and software support issues for OCC non-OMES computer systems.
- Followed up on and provided assistance regarding several OMES helpdesk tickets submitted by OCC and District staff.
- Routine server, software and anti-virus and anti-spam maintenance on OGI computer systems.
- Worked with various conservation districts on IT issues.
- Worked on updating the Physical Inventory.

Geographic Information System (GIS) Activity

- Provided GIS services to AML, WQ, Administration and District Services.

Office of Geographic Information/State Geographic Information Council

- Worked on OKMaps servers, software and data.
- Worked with USGS on the Hydrography Requirements and Benefits (HRBS) Survey.
- Participated with the State Incident Management Team planning field exercise to eradicate area of wild marijuana adjacent to the town of Taloga.
- Worked with Corporation Commission on the Historical Photo Project.
- Worked with ODOT to establish a direct link to their road and bridge database to provide up-to-date information through OKMaps.

**OKLAHOMA CONSERVATION COMMISSION
ABANDONED MINE LAND DIVISION MONTHLY SUMMARY**

Robert W. Toole, AML Program Director

August 3, 2015

AML Project Management

Baumann (Rogers County)

Construction completed and final inspection performed; fall vegetation pending.

Reves Phase 2 (Sequoyah County)

Road re-surfacing is pending county commissioner completion; re-vegetation completed.

Reves Phase 3 (Sequoyah County)

Office of Surface Mining has issued the authorization to proceed. Final design completed; contracting scheduled; construction pending Migratory Bird Act and Northern Long-eared Bat compliance for no tree clearing.

Northeastern State (Wagoner County)

Surveys completed; plan and designs for earthwork in development; partial vegetation of the site is completed.

Bates-Fullerton (Rogers County)

Maintenance completed; re-vegetation completed; monitoring scheduled.

Bacon (Rogers County)

Monitoring vegetation; maintenance pending.

McSpadden (Rogers County)

Monitoring vegetation; maintenance pending.

Farley (Rogers County)

Monitoring pond; maintenance planned.

Greer Phase 2 (Rogers County)

Maintenance scheduled.

Greer Phase 3 (Rogers County)

Final design by the Natural Resources Conservation Service near completion; American Burying Beetle (ABB) study contracted; construction scheduled.

Moore North-South (Rogers County)

Project is in design; ABB study and environmental assessment (EA) contracted; construction scheduled.

Pryor North-South (Muskogee County)

Final design by the Natural Resources Conservation Service near completion; ABB study and EA contracted; construction scheduled.

Loudermilk Area (Rogers County)

Photogrammetry survey data synthesized for topographic contour map; bathometric surveys pending.

McSpadden Area (Rogers County)

Photogrammetry survey data synthesized for topographic contour map; bathometric surveys pending.

Roach Area (Rogers County)

Photogrammetry survey data synthesized for topographic contour map; bathometric surveys pending.

West Chelsea Area (Rogers County)

Photogrammetry survey data synthesized for topographic contour map; bathometric surveys pending.

Williams Area (Rogers County)

Photogrammetry survey data synthesized for topographic contour map; bathometric surveys pending.

Laney (Wagoner County)

Realty in progress; assessment pending.

Barnes Underground Mine (Haskell County)

Design in progress; ABB study pending.

Pratt Underground Mine (Haskell County)

Design in progress; ABB study pending.

Labor Underground Mine (Haskell County)

Design in progress; ABB study pending.

Meyers Underground Mine (Haskell County)

Design in progress; ABB study pending.

Watts Underground Mine (Haskell County)

Design in progress; ABB study pending.

Hettinger Underground Mine (Leflore County)

Design in progress; ABB study pending.

JBCC Prison Yard Emergency

Project was declared an emergency on July 20, 2015 and addresses a situation involving the sudden collapse of an abandon coal mine creating a vertical opening (VO). The VO is approximately 3 feet in diameter by 10-12 feet deep. It is partially open with active erosion taking dirt deeper underground. There is a substantial probability that a hazardous void exist underneath. This site is located in an active working area of the correctional center with buildings and streets all around. There is a high probability of harm to correctional center personnel and inmates.

The site is located in the NE¼ of Section 36, Township 6 North, Range 14 East in Pittsburg County, Oklahoma, inside the Jackie Brannon Correction Center property in McAlester.

McFarland Emergency

Project was declared an emergency on July 20, 2015, and addresses the sudden collapse of an abandoned coal mine creating a vertical opening (VO). The VO is approximately 39 feet diameter at the top rim, 17 feet diameter in the mine roof, and 25 feet deep. It is open with active erosion taking dirt deeper underground. The site is near an active working area of the farm yard, barn, and house. There is a high probability of harm to visitors.

The site is located in the SE of Section 8, Township 8 North, Range 24 East in LeFlore County, Oklahoma, south of Bokoshe.

AML Administration

- Board Meetings: Rogers Co. CD
- Design: Met with NRCS for check print reviews; probed A&E firms for interest in AML designs.
- Underground mine inventory update: on-going.
- Digitized Problem Area boundaries from scanned quad maps.
- Realty Research & Verification: on-going.
- Personnel Management: Mid-year PMP's performed; staff assignments planned & scheduled.
- Equipment Management: on-going.
- Operations Management: on-going.
- New CD Director Orientation: AML Program information prepared.
- New OCC Commissioner: AML Program information prepared.
- Communications: Provided information for article; article published in Oklahoman, Washington Times and broadcast on NPR Radio.
- Awarded five contracts for American Burying Beetle surveys.

**OKLAHOMA CONSERVATION COMMISSION
 CONSERVATION PROGRAMS DIVISION
 Tammy Sawatzky, Director
 August 3, 2015**

Administration

- Reconciled O&M and rehab financial records.
- Provided assistance to OCC's PIO related to information requests from the media concerning flooding and the response by OCC and conservation districts.
- Attended Water Quality Legislative Day in Garfield County.
- Prepared requests for reimbursement for NRCS agreements.

Operation & Maintenance

- Technical, administrative, and legal/easement assistance to 23 Conservation Districts:
 Latimer County LeFlore County Kingfisher County
 Seminole County Garvin Upper Washita
 Kiowa County Tillman County Craig County
 Grady County Stephens County Murray County
 Little River Okfuskee County Pontotoc County
 Pittsburg County North Fork of Red River Custer County
 Dewey County McClain County Jefferson County
 Lincoln County Johnston County
- Conservation District O&M Plans for FY 2016 have identified total funding needs of \$6.1 million
- Conservation District board meetings attended: NFRR, Kiowa County, Lincoln County, Coal County
- NRCS Agreement Management: 3 special project agreements - Emergency Action Plan Updates; Breach Inundation Mapping; Watershed Information Updates
- Claims: Processed 22 watershed claims for a total reimbursement of \$34,346.08
- Approved O&M Funding Requests:

District	Project	Amount
Comanche County	Multiple Sites-chemical spraying	\$1,000
Custer County	Barnitz 67-open gate	\$800
	Barnitz 54	\$800
Garvin	Maintenance & Repair-DB & GL equipment	\$3,000
Grady County	Maintenance & Repair-JP & TD equipment	\$3,000
Kiowa County	Maintenance & Repair-TH equipment	\$1,500
Latimer County	OCC Equipment Repair	\$500
Little River	Waterfall Gilford 12-open gate	\$500
Murray County	Maintenance & Repair-CP equipment	\$1,500
North Fork of Red River	Whiteshield 10-repair tower	\$24,718
Okfuskee County	Maintenance & Repair-RA equipment	\$1,500
Seminole County	Maintenance & Repair-SF equipment	\$1,500
Sequoyah County	Sallisaw 1-fuel to run pump	\$2,747
Washita County	Multiple Sites-vehicle fuel	\$800
TOTAL		\$43,865

**OKLAHOMA CONSERVATION COMMISSION
OPERATIONS REPORT
JULY MONTHLY SUMMARY
Lisa Knauf Owen, Assistant Director
August 3, 2015 Commission Meeting**

Provided Assistance to the Following Districts on District Service Matters

Atoka	Garfield	Mayes	S. Caddo
Beaver	Garvin	McIntosh	Talihina
Blaine	Grady	Okfuskee	Texas
Bryan	Harper	Osage	Tulsa
Central North	Hughes	Pawnee	Upper Washita
Creek	Jefferson	Payne	Valliant
Dewey	Johnston	Pittsburg	Washita
East Canadian	Kiamichi	Pushmataha	Woods
Ellis	Lincoln	Shawnee	Woodward

Operations Activities

- * Assisted with preparation of budget documents for district allocations
- * Prepared materials for budget work group committee
- * Compiled information for Oklahoma Skillsoft Training agreement
- * Notified supervisory staff of mandatory training requirements and tracking
- * Participated in the NRCS office restructuring committee
- * Continued working with Valliant Conservation District to maintain function since retirement of staff and in the interim prior to consolidation
- * Reviewed 36 Joint Plans of Operation for approval by Commission
- * Compiled and reviewed 23 district budget requests into database for FY17 budget
- * Prepared documents for new USFWS grants
- * Notified District Staff regarding required usage of LincPass on USDA computers
- * Fielded numerous calls from conservation districts regarding passwords expiring on webmail
- * Contacted districts with issues on their reimbursement claims
- * Assisted OCC and District Staff with USDA/ITS services requests

Financial Management

- * P-card training
- * Issue agency yearly purchase orders
- * FY-2016 budget work program submission
- * Disseminated FY-2016 district allocations
- * Processed vouchers
- * Reconciled activity to the Office of State Finance and the State Treasurer
- * Reconciled activity for the employer's share of health insurance and retirement
- * Reconciled activity for the Bank of America purchase card program
- * Prepared and submitted requests for funds from EPA 319 and 104B3 grants via Office of the Secretary of the Environment, rehabilitation funding via the USDA Natural Resources Conservation Service and AML funding via the Department of Interior
- * Preparation of AFLAC and OSEEGIB billings
- * Prepared monthly mileage reports for state leased motor vehicles to OMES, Fleet Management Division
- * Processed monthly payroll, supplemental payroll and off-cycle payroll