

**AGENDA**  
**OKLAHOMA CONSERVATION COMMISSION**  
**Agriculture Building Board Room • 2800 N. Lincoln • Oklahoma City, Oklahoma**  
**Monday, July 10, 2017 – 9:30 a.m.**

1. Call to Order
2. Swearing in of Phil Campbell, Area 2 Member, for a new term ending June 30, 2022.
3. Roll Call
4. Pledge of Allegiance
5. Discussion and possible action to select officers for Fiscal Year 2018.
6. Discussion and possible approval of the June 5, 2017 regular meeting minutes.
7. Discussion and possible approval of Claims, Financial Statement and Purchase Card Summary (Exhibit #1).
8. Recognition of Commission employees:
  - a. Sheryl Gibson, Financial Management and Human Resources Assistant Director, for being named Employee of the Quarter.
9. Presentation of Commission Agreements (Exhibit #2)

Discussion and possible approval of the following new agreements:

- a. Natural Resources Conservation Service (OCC-512) to hire a Public Information Officer who will work with both agencies and support conservation activities statewide.
- b. Oklahoma State University (OCC-513) shared services agreement with Cooperative Extension to provide clerical/educational support in Bryan Conservation District.
- c. Oklahoma State University (OCC-514) shared services agreement with Cooperative Extension to provide clerical/educational support in Pushmataha Conservation District.
- d. Pittsburg County Conservation District (OCC-515) to support Team Up to Clean Up Lake Eufaula; an organization who is providing construction supervision, project oversight and coordination of installation of a wetland at Lake Eufaula.
- e. Garvin Conservation District (OCC-516) to provide funds for a full-time Watershed Aide dedicated to watershed operation and maintenance duties for the district; provide a vehicle and equipment to be used to perform watershed O&M duties.
- f. Grady County Conservation District (OCC-517) to provide funds for a full-time Watershed Aide dedicated to watershed operation and maintenance duties for the district; provide a vehicle and equipment to be used to perform watershed O&M duties.

- g. Kiowa County Conservation Districts (OCC-518) to provide funds for a full-time Watershed Aide dedicated to watershed operation and maintenance duties for the districts; provide a vehicle and equipment to be used to perform watershed O&M duties.
- h. Murray County Conservation District (OCC-519) to provide funds for a full-time Watershed Aide dedicated to watershed operation and maintenance duties for Murry County and Arbuckle Conservation districts; provide a vehicle and equipment to be used to perform watershed O&M duties.
- i. Noble County Conservation District (OCC-520) ) to provide funds for a full-time Watershed Aide dedicated to watershed operation and maintenance duties for Noble, Pawnee, Payne and Garfield County Conservation Districts; provide a vehicle and equipment to be used to perform watershed O&M duties.
- j. Okfuskee County Conservation District (OCC-521) to provide funds for a full-time Watershed Aide dedicated to watershed operation and maintenance duties for Okfuskee, Hughes and Seminole County Conservation Districts; provide a vehicle and equipment to be used to perform watershed O&M duties.
- k. Oklahoma Office of Management and Enterprise Services (OCC-522) Shared Services Agreement for OMES to provide IT, Communications, Financial and Human Resources Services at a cost of \$4,911.22/month.
- l. Natural Resources Conservation Service (NRCS No. 68-7335-XX-XXX / OCC-523) for rehabilitation design of Boiling Springs Creek Site 1 in Latimer County.

Discussion and possible approval of the following amended agreements:

- m. Natural Resources Conservation Service (NRCS No. 68-7335-16-504/OCC-484) amended to add 2 additional positions (for a total of 4) to carry out tasks to assist in the technical assistance and delivery of Farm Bill programs, as well as administrative tasks for conservation districts.
- n. Natural Resources Conservation Service (OCC-443) amends the general assistance for Farm Bill delivery agreement to add \$400,000 per year for the next three years.
- o. Natural Resources Conservation Service (NRCS No. 68-7335-15-50/OCC-451) to extend the date to complete revegetation on Turkey Creek Site 9 until September 30, 2018.
- p. Natural Resources Conservation Service (NRCS No. 68-7335-16-502/OCC-481) amendment 2 to update watershed fact sheets and figures documents and assist with implementation of Dam Watch.
- q. Natural Resources Conservation Service (NRCS No. 68-7335-15-48/OCC-453) amendment 1 to develop a nationwide watershed benefits model.

10. Discussion and possible approval of Out of State Travel Requests (Exhibit #3):
  - a. Office of Surface Mining and Reclamation Enforcement – OSMRE Technical Innovation and Professional Services (TIPS)- CAD 301, September 11-15, 2017 – Alton, IL
  - b. Office of Surface Mining and Reclamation Enforcement – OSMRE National Technical Training Program (NTTP) – AML Design Workshop – Subsidence , September 11-15, 2017, Monroeville, PA
  - c. Office of Surface Mining – CAD:400-Bridging the Gap between CAD and GIS – August 28 – September 1, 2017 – Pittsburg, PA
11. Discussion and possible action on attendance at the National Association of Conservation Districts South Central Region Meeting, August 2 – 4, 2017, Alexandria, Louisiana
12. Discussion and possible action on attendance at the National Watershed Coalition / National Association of State Conservation Agencies Conservation Conference
13. Discussion and possible approval of up to 10 scholarships (up to \$1,000) for conservation district board members and/or employees to attend the National Watershed Coalition / National Association of Conservation Agencies Conservation Conference to be held September 25-27, 2017 in Nebraska City, NE. No more than one scholarship shall be awarded per district. The district must have watershed structures in order to apply.
14. Discussion and possible approval of Recommendations for Appointment of Conservation District Director (Exhibit #4).
15. Discussion and possible approval to declare the candidates in districts where only one eligible person filed a Notification and Declaration of Candidacy as elected to Position #1 (Exhibit #5).
16. Results of District Director Elections for Position #1 held in Texas County Conservation District election, the Noble County Conservation District election, the Sequoyah County Conservation District, the South Caddo Conservation District and the Shawnee Conservation District (Exhibit#6).
17. Discussion and possible approval of Conservation District Joint Plans of Operations (Exhibit #7).
18. Conservation Commission – Fiscal Year 2018:
  - a. Discussion and possible action to set the conservation district director meeting expense (maximum of 12 meetings).
  - b. Discussion and possible approval of allocations to conservation districts for personnel and operating expenses (Exhibit #8).
  - c. Discussion and possible approval of the Budget Work Program (Exhibit #9).
  - d. Discussion and possible approval of personnel and financial management policies (Exhibit #10).

19. Public Comments
20. New Business
21. Break (at option of the Chair)
22. Partnership Reports:
  - a. Oklahoma Department of Agriculture, Food and Forestry
  - b. USDA – Natural Resources Conservation Service
  - c. Oklahoma Association of Conservation Districts
23. Status Reports:
  - a. Oklahoma Conservation Commission Members
  - b. Oklahoma Conservation Commission Staff
    1. Trey Lam, Executive Director
    2. Shanon Phillips, Water Quality Director
    3. Mike Sharp, Office of Geographic Information and Technical Services Director
    4. Robert Toole, Abandoned Mine Land Program Director
    5. Tammy Sawatzky, Conservation Programs Director
    6. Lisa Knauf Owen, Assistant Director
24. Next Meeting: Monday, August 7, 2017, Agriculture Building Board Room, 2800 N. Lincoln Boulevard, Oklahoma City, Oklahoma at 9:30 a.m.
25. Adjournment



## **MINUTES**

### **CALL TO ORDER**

The Oklahoma Conservation Commission met Monday, June 5, 2017, at the Agriculture Building Board Room located at 2800 N. Lincoln in Oklahoma City, Oklahoma. The meeting was called to order at 9:30 a.m. by Chairman Scotty Herriman. He stated this was a Regular Meeting filed in accordance with the Open Meeting Law, Title 25, Oklahoma Statutes, Sections 301 and following as amended. The agenda for this meeting was posted on Thursday, June 1, 2017, at the front entrance of the building.

### **ROLL CALL**

Crystal Clemens, Executive Assistant, took roll call and the following members were in attendance:

Scotty Herriman, Chair, Area 3 Member  
Deanna LeGrand, Vice Chair, Area 4 Member  
Karl Jett, Area 1 Member  
Mike Rooker, Area 2 Member  
Bill Clark Jr., Secretary, Area 5 Member

Others in attendance were:

Trey Lam, Executive Director  
Lisa Knauf Owen, Assistant Director  
Crystal Clemens, Executive Assistant  
Steve Coffman, Financial Management and Human Resources Division Director  
Shanon Phillips, Water Quality Division Director  
Tammy Sawatzky, Conservation Programs Division Director  
Greg Kloxin, Water Quality Division Assistant Director  
Jeri Fleming, Water Quality Division Environmental Programs Manager  
Ed Crall, Water Quality Division Finance and Implementation Director  
Tashina Kirk, Water Quality Division Watershed Project Coordinator  
Gary O'Neill, Natural Resources Conservation Service State Conservationist  
Jimmy Emmons, Oklahoma Association of Conservation Districts President  
Steve House, Oklahoma Association of Conservation Districts  
Phil Campbell, Oklahoma County Conservation District Director  
Chris Rooker, Guest  
Tyler Telley, Reporter with eCapitol

### **PLEDGE OF ALLEGIANCE**

Mr. Rooker led the group in the Pledge of Allegiance.

### **MINUTES OF PREVIOUS REGULAR MEETING**

A motion was made by Mr. Clark and seconded by Ms. LeGrand to approve the minutes of the May 3, 2017 Commission meeting as written. Those voting aye were: Jett, Rooker, Herriman, LeGrand and Clark. Nay votes: none. Motion carried.

### **CLAIMS/FINANCIAL STATEMENT**

Steve Coffman, Financial Management and Human Resources Director, presented the

claims and financial statement as listed in Exhibit #1. A motion was made by Mr. Jett and seconded by Ms. LeGrand to approve the claims and financial statement. Those voting aye were: Jett, Rooker, Herriman, LeGrand and Clark. Nay votes: none. Motion carried.

### **STAFF RECOGNITION**

Shannon Phillips, Water Quality Division Director, presented Tashina Kirk for recognition of her 10 years of service.

### **PRESENTATION OF AGREEMENTS**

Lisa Knauf Owen, Assistant Director, presented amended agreements for approval as listed in Exhibit #2. She recommended approval of the amended agreements as presented. A motion was made by Ms. LeGrand and seconded by Mr. Rooker to approve the amended agreements in Exhibit #2 as listed. Those voting aye were: Jett, Rooker, Herriman, LeGrand and Clark. Nay votes: none. Motion carried.

Ms. Knauf Owen presented the new agreements for approval as listed in Exhibit #2. She recommended approval of the new agreements as presented. A motion was made by Mr. Clark and seconded by Mr. Rooker to approve the new agreements in Exhibit #2 as listed. Those voting aye were: Jett, Rooker, Herriman, LeGrand and Clark. Nay votes: none. Motion carried.

### **MEMORANDUM OF UNDERSTANDING**

Tammy Sawatzky, Conservation Programs Division Director, presented three memorandum of understanding with Natural Resources Conservation Service for rehabilitation of Cottonwood Creek Site 54, Rock Creek Site 15, and Rock Creek Site 16. A motion was made by Mr. Jett and seconded by Ms. LeGrand to approve the three memorandum of understanding as presented. Those voting aye were: Jett, Rooker, Herriman, LeGrand and Clark. Nay votes: none. Motion carried.

### **OUT OF STATE TRAVEL REQUESTS**

Trey Lam, Executive Director, presented the out of state travel requests for approval as listed in Exhibit #3. He indicated that item d. is being removed from consideration. A motion was made by Mr. Rooker and seconded by Mr. Jett to approve the travel requests listed as items a-c as presented. Those voting aye were: Jett, Rooker, Herriman, LeGrand and Clark. Nay votes: none. Motion carried.

### **RECOMMENDATIONS FOR APPOINTMENT**

Ms. Clemens presented the recommendation for appointment of conservation district directors as listed in Exhibit #4. A motion was made by Ms. LeGrand and seconded by Mr. Jett to approve district director appointments as listed. Those voting aye were: Jett, Rooker, Herriman, LeGrand and Clark. Nay votes: none. Motion carried.

### **CONSERVATION DISTRICT DIRECTOR ELECTED POSITION #1**

Ms. Clemens presented the candidates in districts where only one eligible person filed a Notification and Declaration of Candidacy as listed in Exhibit #5. A motion was made by Mr. Clark and seconded by Ms. LeGrand to approve district director appointments as listed. Those voting aye were: Jett, Rooker, Herriman, LeGrand and Clark. Nay votes: none. Motion carried.

## **AUTHORIZATION TO DECLARE CANDIDATES ELECTED**

Ms. Clemens stated that in order to meet the requirements for Conservation District Director Elections for Position #1, staff is recommending that the Commission authorize the Executive Director to declare candidates receiving the highest number of votes during the Texas County Conservation District, Noble County Conservation District, Sequoyah County Conservation District, South Caddo Conservation District and Shawnee Conservation District election for District Director Position #1 on June 6, 2017 as elected to said position. A motion was made by Mr. Jett and seconded by Ms. LeGrand to approve the authorization as stated above. Those voting aye were: Jett, Rooker, LeGrand, Herriman, and Clark. Nay votes: none. Motion carried.

## **FY2018 APPROPRIATION AND BUDGET**

Mr. Lam provided an update to the Commission on the state of the FY2018 budget. Mr. Lam noted that the raw data shows the Conservation Commission received a budget increase of \$730,098 or +7.38%. The Commission in fact was cut \$333,181 from this year's original budget. This cut was less than that of other Natural Resource Agencies. The legislature also appropriated \$1,000,000 for flood control dam rehabilitation. These funds must be used to match federal dollars already in place to raise the safety standards of high hazard dams.

Mr. Lam also state that in addition to the \$333,181 cut, the Commission will have \$250,000 less in funds next year than we have this year. The \$250,000 was added to this year's budget last fall as a rebate of 2016 cuts that were excessive. Another revenue source for conservation funding is the Gross Production Tax on oil. With the reduced price of oil and the drop in production our funding has dropped \$500,000 this year. The Commission can use up to 30% of the Gross Production Tax for administration. This means another \$150,000 less available to operate Conservation Districts. The bottom line is in fact we have over \$730,000 less to spend on Districts and Commission operations in the upcoming year. No action required.

## **PUBLIC COMMENTS**

No public comments were presented.

## **CONSERVATION PARTNERSHIP REPORTS**

*USDA-Natural Resources Conservation Service:* Gary O'Neill, Natural Resources Conservation Service State Conservationist, discussed the additional funding request for EQIP. He informed the Commission that 1300 applications were received for the Cost Share Program, which they are in the process of ranking.

*Oklahoma Association of Conservation Districts:* Jimmy Emmons, President, reported to the Commission that he will testify in Washington before the congressional subcommittee on conservation and forestry to discuss Watershed Infrastructure: Continuing the Mission, Building upon Success later this month.

Mr. Emmons also spoke about events including the National Land and Range Judging Contest, and the Oklahoma Regional Food Bank Memorandum of Understanding signing.

## **OKLAHOMA CONSERVATION COMMISSION MEMBERS**

Mr. Jett attended a meeting in Southeast Beaver County.

Mr. Clark had no items to report.

Ms. LeGrand attended the National Land and Range Judging Contest. She was very impressed with the kids.

Mr. Rooker thanked everyone for allowing him the opportunity to serve on the Commission for ten years.

Mr. Herriman thanked Mr. Rooker for his service.

## **OKLAHOMA CONSERVATION COMMISSION STAFF**

*Executive Director:* Mr. Lam stated a complete written report is in the packet. Mr. Lam also thanked Mr. Rooker for his service. Mr. Lam attended several events in May including the Little River Conservation District Board meeting, the Wagoner County Stewardship Breakfast, and the National Land and Range Judging Contest.

*Water Quality Program:* Shanon Phillips, Director, stated a written report is in the packet. Jeri Fleming is working to update the website and has added a calendar. Districts can sign up to add events to the calendar or inform her of events to add.

*Office of Geographic Information and Technical Services:* Mike Sharp, Director, was not present but a written report was provided in the packet.

*Abandoned Mine Land Reclamation Program:* Robert Toole, stated a written report is in the packet.

*Conservation Programs:* Tammy Sawatzky, Director, stated a written report is in the packet. The Emergency Watershed Protection repairs are almost complete.

*Assistant Director:* Ms. Owen informed the Commission that a brainstorming session was held with watershed staff on how to overcome obstacles. The candidate selected for Osage County Conservation District position has accepted another offer and other candidates will be reviewed again.

Ms. Owen invited everyone to have lunch after the Commission meeting to bid farewell to Mr. Rooker whose term will expire June 30, 2017.

## **NEXT MEETING**

The next regular meeting of the Oklahoma Conservation Commission will be held on Monday, July 10, 2017, in the Agriculture Building Board Room, 2800 N. Lincoln Boulevard, Oklahoma City, Oklahoma beginning at 9:30 a.m.

**ADJOURNMENT**

There being no further business Mr. Herriman declared the meeting adjourned. The meeting adjourned at 10:40 a.m.

---

Approved by the Oklahoma Conservation Commission on July 10, 2017.

---

Chair

**OKLAHOMA CONSERVATION COMMISSION  
CLAIMS REGISTER BY PROGRAM  
FOR THE PERIOD OF MAY 23, 2017 THRU JUNE 27, 2017**

Voucher	Fund Class	Department	Date	Amount	Account	Payee
<b>Employee Withholdings / Retirement / Insurance</b>						
52442	70000	3000002	5/23/2017	\$779.16	512110	AMERICAN FIDELITY ASSURANCE
52473	70000	3000002	5/30/2017	\$3,271.63	512120	AFLAC
52489	70000	3000002	6/1/2017	\$8,174.87	512110	STATE & EDUC EMPL GRP INS BD
52489	19701	3000002	6/1/2017	\$112,507.79	512110	STATE & EDUC EMPL GRP INS BD
52689	70000	3000002	6/22/2017	\$10,331.84	513250	OKLAHOMA PUBLIC EMPLOYEES RETIREMENT SYS
52689	19701	3000002	6/22/2017	\$45,822.40	513250	OKLAHOMA PUBLIC EMPLOYEES RETIREMENT SYS
H0361366	99400		6/7/2017	\$25.00	633190	UNITED WAY OF CENTRAL OKLAHOMA INC
H0362062	99400		6/21/2017	\$26.00	633110	AMERICAN GENERAL LIFE INS CO
H0362063	99400		6/21/2017	\$233.73	633110	WASHINGTON NATIONAL INSURANCE COMPANY
H0362064	99400		6/21/2017	\$202.00	633190	UNITED WAY OF CENTRAL OKLAHOMA INC
H0362065	99400		6/21/2017	\$400.00	633190	OKLAHOMA 529 COLLEGE SAVINGS PLAN
H0362066	99400		6/21/2017	\$696.19	633110	AFLAC
H0362067	99400		6/21/2017	\$600.00	633130	CREDIT UNION ONE OF OKLAHOMA
H0362068	99400		6/21/2017	\$30.00	633190	OKLA PUBLIC EMPLOYEES ASSOC
H0362069	99400		6/21/2017	<u>\$1,910.00</u>	633130	OKLAHOMA EMPLOYEES CREDIT UNION
<b>\$185,010.61 Employee Withholdings / Retirement / Insurance</b>						
<b>Administration</b>						
52415	19701	1000001	5/23/2017	\$6.20	522113	OFFICE OF MANAGEMENT & ENTERPRISE SVCS
52415	19701	1000001	5/23/2017	\$359.00	532142	OFFICE OF MANAGEMENT & ENTERPRISE SVCS
52415	19701	1000001	5/23/2017	\$62.43	534290	OFFICE OF MANAGEMENT & ENTERPRISE SVCS
52425	19701	1000001	5/24/2017	\$150.00	515560	OFFICE OF MANAGEMENT & ENTERPRISE SVCS
52443	19611	1000001	5/23/2017	\$30,869.42	548110	CAPITOL IMPROVEMENT AUTHORITY
52443	40000	1000001	5/23/2017	\$63,000.00	548110	CAPITOL IMPROVEMENT AUTHORITY
52443	19701	1000001	5/23/2017	\$91,160.44	548110	CAPITOL IMPROVEMENT AUTHORITY
52471	19701	1000001	6/1/2017	\$255.07	519130	OFFICE OF MANAGEMENT & ENTERPRISE SVCS
52491	19701	1000001	6/5/2017	\$415.48	521310	KARL JETT
52492	19701	1000001	6/5/2017	\$179.54	521310	BILL CLARK
52493	19701	1000001	6/5/2017	\$332.76	521310	SCOTTY HERRIMAN
52494	19701	1000001	6/5/2017	\$54.52	521310	MIKE ROOKER
52495	19701	1000001	6/5/2017	\$574.42	521310	DEANNA LEGRAND
52507	19701	1000001	6/5/2017	\$136.20	522113	OKLAHOMA TURNPIKE AUTHORITY
52514	19701	1000001	6/8/2017	\$18.00	522150	AUTHORITY ORDER-PCARD
52514	19701	1000001	6/8/2017	\$437.50	532130	AUTHORITY ORDER-PCARD
52514	19701	1000001	6/8/2017	\$55.60	536110	AUTHORITY ORDER-PCARD
52514	19701	1000001	6/8/2017	\$10.98	536130	AUTHORITY ORDER-PCARD
52514	19701	1000001	6/8/2017	\$146.08	536140	AUTHORITY ORDER-PCARD
52515	19701	1000001	6/7/2017	\$84.26	534290	COMDATA INC
52544	19701	1000001	6/8/2017	\$728.00	536170	THE ROCKIN RIB
52557	24500	1000001	6/8/2017	\$500.00	555170 99	PITTSBURG COUNTY CONSERVATION DISTRICT
52560	19701	1000001	6/13/2017	\$255.07	519130	OFFICE OF MANAGEMENT & ENTERPRISE SVCS
52572	40000	1000001	6/9/2017	\$73.32	555170 91	KIAMICHI CONSERVATION DISTRICT
52578	40000	1000001	6/9/2017	\$265.58	555170 91	LEFLORE COUNTY CONSERVATION DISTRICT
52581	19701	1000001	6/15/2017	\$359.00	532142	OFFICE OF MANAGEMENT & ENTERPRISE SVCS
52581	19701	1000001	6/15/2017	\$22.26	534290	OFFICE OF MANAGEMENT & ENTERPRISE SVCS
52605	24500	1000001	6/13/2017	\$170.78	555170 99	OKMULGEE COUNTY CONSERVATION DISTRICT
52608	19701	1000001	6/14/2017	\$150.00	515560	OFFICE OF MANAGEMENT & ENTERPRISE SVCS
52619	24500	1000001	6/14/2017	\$100.00	531250	ETHICS COMMISSION
52633	19701	1000001	6/22/2017	\$223.64	515610	OFFICE OF MANAGEMENT & ENTERPRISE SVCS

**OKLAHOMA CONSERVATION COMMISSION  
CLAIMS REGISTER BY PROGRAM  
FOR THE PERIOD OF MAY 23, 2017 THRU JUNE 27, 2017**

Voucher	Fund Class	Department	Date	Amount	Account	Payee
52707	24500	1000001	6/26/2017	\$90.00	522150	NATIONAL ASSOC OF CONSERVATION DISTRICTS
52709	40000	1000001	6/27/2017	<u>\$97.60</u>	555170 91	KIAMICHI CONSERVATION DISTRICT
<b>\$191,343.15 Administration</b>						
<b>Geographic Information</b>						
52514	40000	1000004	6/8/2017	\$100.46	536150	AUTHORITY ORDER-PCARD
<b>Watershed Operation &amp; Maintenance</b>						
52452	19611	2000001	5/25/2017	\$31.17	555170 96	CUSTER COUNTY CONSERVATION DISTRICT
52453	19611	2000001	5/25/2017	\$951.43	555170 96	ATOKA COUNTY CONSERVATION DISTRICT
52464	40000	2000001	5/25/2017	\$347.71	531250	DEPARTMENT OF ENVIRONMENTAL QUALITY
52467	19611	2000001	5/25/2017	\$1,457.06	555170 96	KIOWA COUNTY CONSERVATION DISTRICT NO 76
52475	40500	2000001	5/30/2017	\$42,386.91	545110	WILSON DOZER & WINCH SERVICE
52476	19611	2000001	5/30/2017	\$5,500.00	555170 96	COAL COUNTY CONSERVATION DISTRICT NO 19
52477	40000	2000001	5/30/2017	\$22,755.00	555170 96	LATIMER COUNTY CONSERVATION DISTRICT
52478	40000	2000001	5/30/2017	\$28,109.75	555170 96	WAGONER COUNTY CONSERVATION DIST NO 22
52508	19701	2000001	6/6/2017	\$28.42	531370	PUBLIC SERVICE COMPANY OF OKLAHOMA
52514	24500	2000001	6/8/2017	\$0.38	531200	AUTHORITY ORDER-PCARD
52514	24500	2000001	6/8/2017	\$15.00	531250	AUTHORITY ORDER-PCARD
52514	24500	2000001	6/8/2017	\$218.56	531370	AUTHORITY ORDER-PCARD
52515	19701	2000001	6/7/2017	\$976.88	533120	COMDATA INC
52515	24500	2000001	6/7/2017	\$1,870.73	534290	COMDATA INC
52589	19701	2000001	6/12/2017	\$65.16	531370	PUBLIC SERVICE COMPANY OF OKLAHOMA
52616	19611	2000001	6/14/2017	\$41.97	555170 96	GRADY COUNTY CONSERVATION DIST
52617	19611	2000001	6/14/2017	\$375.07	555170 96	MURRAY COUNTY CONSERVATION DISTRICT
52639	40500	2000001	6/16/2017	\$134,064.00	545110	FAWVER EXCAVATION & DOZER SERVICE LLC
52678	19701	2000001	6/20/2017	<u>\$26.07</u>	531360	CENTERPOINT ENERGY
<b>\$239,221.27 Watershed Operation &amp; Maintenance</b>						
<b>Watershed Rehabilitation</b>						
52465	40000	2000003	5/25/2017	\$17,690.00	555170 96	WEST CADDO CONSERVATION DISTRICT
52638	19312	2000003	6/16/2017	<u>\$336,055.54</u>	545110	C-P INTEGRATED SERVICES INC
<b>\$353,745.54 Watershed Rehabilitation</b>						
<b>Field Services</b>						
52445	19701	3000001	5/24/2017	\$53.03	555170 93	WOODS COUNTY CONSERVATION DISTRICT
52445	19701	3000001	5/24/2017	\$100.00	555170 63	WOODS COUNTY CONSERVATION DISTRICT
52445	19701	3000001	5/24/2017	\$113.12	555170 80	WOODS COUNTY CONSERVATION DISTRICT
52445	19701	3000001	5/24/2017	\$113.55	555170 71	WOODS COUNTY CONSERVATION DISTRICT
52445	40000	3000001	5/24/2017	\$279.66	555170 86	WOODS COUNTY CONSERVATION DISTRICT
52445	19701	3000001	5/24/2017	\$1,552.89	555170 9	WOODS COUNTY CONSERVATION DISTRICT
52445	19701	3000001	5/24/2017	\$2,518.42	555170 1	WOODS COUNTY CONSERVATION DISTRICT
52446	19701	3000001	5/24/2017	\$130.99	555170 26	COAL COUNTY CONSERVATION DISTRICT NO 19
52446	19701	3000001	5/24/2017	\$2,170.05	555170 5	COAL COUNTY CONSERVATION DISTRICT NO 19
52446	19701	3000001	5/24/2017	\$2,207.89	555170 2	COAL COUNTY CONSERVATION DISTRICT NO 19
52447	40000	3000001	5/24/2017	\$139.83	555170 86	CLEVELAND COUNTY CONSERVATION DISTRICT

**OKLAHOMA CONSERVATION COMMISSION  
CLAIMS REGISTER BY PROGRAM  
FOR THE PERIOD OF MAY 23, 2017 THRU JUNE 27, 2017**

Voucher	Fund Class	Department	Date	Amount	Account	Payee
52447	19701	3000001	5/24/2017	\$2,541.88	555170	2 CLEVELAND COUNTY CONSERVATION DISTRICT
52448	19701	3000001	5/24/2017	\$1,944.06	555170	2 MCINTOSH COUNTY CONSERVATION DISTRICT
52449	40000	3000001	5/24/2017	\$139.83	555170	86 SOUTH CADDO CONS DISTRICT
52449	19701	3000001	5/24/2017	\$263.42	555170	93 SOUTH CADDO CONS DISTRICT
52449	19701	3000001	5/24/2017	\$2,946.06	555170	9 SOUTH CADDO CONS DISTRICT
52449	19701	3000001	5/24/2017	\$5,205.04	555170	5 SOUTH CADDO CONS DISTRICT
52451	40000	3000001	5/24/2017	\$4,215.22	555170	99 CLEVELAND COUNTY CONSERVATION DISTRICT
52469	19701	3000001	5/25/2017	\$142.50	555170	93 LINCOLN COUNTY CONSERVATION DISTRICT
52469	19701	3000001	5/25/2017	\$915.03	555170	94 LINCOLN COUNTY CONSERVATION DISTRICT
52469	19701	3000001	5/25/2017	\$1,952.91	555170	1 LINCOLN COUNTY CONSERVATION DISTRICT
52469	19701	3000001	5/25/2017	\$2,406.03	555170	5 LINCOLN COUNTY CONSERVATION DISTRICT
52479	19701	3000001	5/31/2017	\$57.19	555170	71 BRYAN CONSERVATION DISTRICT
52479	40000	3000001	5/31/2017	\$139.83	555170	86 BRYAN CONSERVATION DISTRICT
52479	19701	3000001	5/31/2017	\$356.05	555170	12 BRYAN CONSERVATION DISTRICT
52480	19701	3000001	5/31/2017	\$2,095.99	555170	1 BEAVER COUNTY CONSERVATION DISTRICT
52481	19701	3000001	5/31/2017	\$1,990.78	555170	1 PITTSBURG COUNTY CONSERVATION DISTRICT
52481	19701	3000001	5/31/2017	\$3,251.03	555170	5 PITTSBURG COUNTY CONSERVATION DISTRICT
52482	19701	3000001	5/31/2017	\$839.67	555170	12 PUSHMATAHA CONSERVATION DISTRICT NO 44
52483	19701	3000001	5/31/2017	\$50.74	555170	71 JEFFERSON COUNTY CONSERVATION DIST
52483	40000	3000001	5/31/2017	\$139.83	555170	86 JEFFERSON COUNTY CONSERVATION DIST
52483	19701	3000001	5/31/2017	\$240.00	555170	92 JEFFERSON COUNTY CONSERVATION DIST
52484	19701	3000001	5/31/2017	\$2,729.70	555170	3 SEMINOLE COUNTY CONSERVATION DISTRICT
52484	19701	3000001	5/31/2017	\$3,014.20	555170	94 SEMINOLE COUNTY CONSERVATION DISTRICT
52485	19701	3000001	5/31/2017	\$47.15	555170	93 HUGHES COUNTY CONSERVATION DIST
52485	19701	3000001	5/31/2017	\$57.70	555170	46 HUGHES COUNTY CONSERVATION DIST
52485	40000	3000001	5/31/2017	\$139.83	555170	86 HUGHES COUNTY CONSERVATION DIST
52485	19701	3000001	5/31/2017	\$859.04	555170	12 HUGHES COUNTY CONSERVATION DIST
52485	19701	3000001	5/31/2017	\$2,752.46	555170	2 HUGHES COUNTY CONSERVATION DIST
52486	19701	3000001	5/31/2017	\$114.04	555170	93 NORTH CADDO CONSERVATION DISTRICT
52486	19701	3000001	5/31/2017	\$1,939.78	555170	1 NORTH CADDO CONSERVATION DISTRICT
52487	19701	3000001	5/31/2017	\$60.46	555170	99 SOUTH CADDO CONS DISTRICT
52502	19701	3000001	6/5/2017	\$2,102.79	555170	9 BLAINE COUNTY CONSERVATION DISTRICT
52503	19701	3000001	6/5/2017	\$2,374.73	555170	2 LEFLORE COUNTY CONSERVATION DISTRICT
52503	19701	3000001	6/5/2017	\$2,567.89	555170	5 LEFLORE COUNTY CONSERVATION DISTRICT
52506	19701	3000001	6/5/2017	\$193.75	555170	68 ROGERS COUNTY CONSERVATION DISTRICT
52506	19701	3000001	6/5/2017	\$333.23	555170	24 ROGERS COUNTY CONSERVATION DISTRICT
52506	19701	3000001	6/5/2017	\$2,623.96	555170	1 ROGERS COUNTY CONSERVATION DISTRICT
52506	19701	3000001	6/5/2017	\$2,844.37	555170	12 ROGERS COUNTY CONSERVATION DISTRICT
52506	19701	3000001	6/5/2017	\$3,764.50	555170	11 ROGERS COUNTY CONSERVATION DISTRICT
52509	19701	3000001	6/6/2017	\$2,587.91	555170	12 KONAWA CONSERVATION DISTRICT
52510	19701	3000001	6/6/2017	\$141.62	555170	80 ELLIS COUNTY CONSERVATION DISTRICT
52510	19701	3000001	6/6/2017	\$1,955.46	555170	1 ELLIS COUNTY CONSERVATION DISTRICT
52550	40000	3000001	6/12/2017	\$365.95	555170	99 CLEVELAND COUNTY CONSERVATION DISTRICT
52552	40000	3000001	6/12/2017	\$395.95	555170	99 CLEVELAND COUNTY CONSERVATION DISTRICT
52562	19701	3000001	6/9/2017	\$1,872.18	555170	9 WASHITA COUNTY CONSERVATION DISTRICT
52562	19701	3000001	6/9/2017	\$2,693.63	555170	11 WASHITA COUNTY CONSERVATION DISTRICT
52563	19701	3000001	6/9/2017	\$20.00	555170	82 MCCLAIN COUNTY CONSERVATION DISTRICT
52563	19701	3000001	6/9/2017	\$30.00	555170	67 MCCLAIN COUNTY CONSERVATION DISTRICT
52563	19701	3000001	6/9/2017	\$102.79	555170	71 MCCLAIN COUNTY CONSERVATION DISTRICT
52563	19701	3000001	6/9/2017	\$1,824.57	555170	7 MCCLAIN COUNTY CONSERVATION DISTRICT
52563	19701	3000001	6/9/2017	\$2,586.80	555170	2 MCCLAIN COUNTY CONSERVATION DISTRICT
52564	40000	3000001	6/13/2017	\$139.83	555170	86 TILLMAN COUNTY CONSERVATION DISTRICT
52564	19701	3000001	6/13/2017	\$161.86	555170	93 TILLMAN COUNTY CONSERVATION DISTRICT
52564	19701	3000001	6/13/2017	\$500.00	555170	64 TILLMAN COUNTY CONSERVATION DISTRICT



**OKLAHOMA CONSERVATION COMMISSION  
CLAIMS REGISTER BY PROGRAM  
FOR THE PERIOD OF MAY 23, 2017 THRU JUNE 27, 2017**

Voucher	Fund Class	Department	Date	Amount	Account	Payee
52564	19701	3000001	6/13/2017	\$2,415.72	555170	2 TILLMAN COUNTY CONSERVATION DISTRICT
52565	19701	3000001	6/9/2017	\$2,338.86	555170	7 LOVE COUNTY CONSERVATION DISTRICT
52565	19701	3000001	6/9/2017	\$3,080.69	555170	5 LOVE COUNTY CONSERVATION DISTRICT
52566	19701	3000001	6/9/2017	\$44.13	555170	20 CREEK COUNTY CONSERVATION DISTRICT
52566	19701	3000001	6/9/2017	\$55.00	555170	71 CREEK COUNTY CONSERVATION DISTRICT
52566	40000	3000001	6/9/2017	\$139.83	555170	86 CREEK COUNTY CONSERVATION DISTRICT
52566	19701	3000001	6/9/2017	\$600.00	555170	61 CREEK COUNTY CONSERVATION DISTRICT
52566	19701	3000001	6/9/2017	\$718.50	555170	60 CREEK COUNTY CONSERVATION DISTRICT
52566	19701	3000001	6/9/2017	\$1,860.95	555170	9 CREEK COUNTY CONSERVATION DISTRICT
52566	19701	3000001	6/9/2017	\$2,541.36	555170	2 CREEK COUNTY CONSERVATION DISTRICT
52567	19701	3000001	6/9/2017	\$18.00	555170	60 JOHNSTON COUNTY CONSERVATION DIST
52567	19701	3000001	6/9/2017	\$52.74	555170	93 JOHNSTON COUNTY CONSERVATION DIST
52567	19701	3000001	6/9/2017	\$55.90	555170	71 JOHNSTON COUNTY CONSERVATION DIST
52567	19701	3000001	6/9/2017	\$1,033.44	555170	12 JOHNSTON COUNTY CONSERVATION DIST
52568	19701	3000001	6/9/2017	\$53.72	555170	93 JACKSON COUNTY CONSERVATION DIST
52568	19701	3000001	6/9/2017	\$114.49	555170	71 JACKSON COUNTY CONSERVATION DIST
52568	19701	3000001	6/9/2017	\$2,580.60	555170	2 JACKSON COUNTY CONSERVATION DIST
52568	19701	3000001	6/9/2017	\$3,226.53	555170	5 JACKSON COUNTY CONSERVATION DIST
52569	19701	3000001	6/9/2017	\$1,557.04	555170	1 GRADY COUNTY CONSERVATION DIST
52569	19701	3000001	6/9/2017	\$2,657.09	555170	6 GRADY COUNTY CONSERVATION DIST
52570	19701	3000001	6/9/2017	\$2,384.16	555170	5 WEST CADDO CONSERVATION DISTRICT
52570	19701	3000001	6/9/2017	\$2,701.37	555170	2 WEST CADDO CONSERVATION DISTRICT
52571	19701	3000001	6/9/2017	\$38.46	555170	71 ARBUCKLE CONSERVATION DISTRICT
52571	19701	3000001	6/9/2017	\$69.45	555170	41 ARBUCKLE CONSERVATION DISTRICT
52571	19701	3000001	6/9/2017	\$140.00	555170	62 ARBUCKLE CONSERVATION DISTRICT
52571	19701	3000001	6/9/2017	\$3,164.02	555170	3 ARBUCKLE CONSERVATION DISTRICT
52572	19701	3000001	6/9/2017	\$1,856.16	555170	1 KIAMICHI CONSERVATION DISTRICT
52572	19701	3000001	6/9/2017	\$2,723.03	555170	5 KIAMICHI CONSERVATION DISTRICT
52573	19701	3000001	6/9/2017	\$2,159.11	555170	1 CIMARRON VALLEY CONSERVATION DISTRICT
52573	19701	3000001	6/9/2017	\$2,859.40	555170	5 CIMARRON VALLEY CONSERVATION DISTRICT
52574	19701	3000001	6/9/2017	\$2,680.69	555170	2 MAJOR COUNTY CONSERVATION DISTRICT
52574	19701	3000001	6/9/2017	\$2,762.62	555170	9 MAJOR COUNTY CONSERVATION DISTRICT
52575	19701	3000001	6/9/2017	\$38.98	555170	20 DEWEY COUNTY CONSERVATION DISTRICT
52575	19701	3000001	6/9/2017	\$98.00	555170	72 DEWEY COUNTY CONSERVATION DISTRICT
52575	19701	3000001	6/9/2017	\$215.12	555170	24 DEWEY COUNTY CONSERVATION DISTRICT
52575	19701	3000001	6/9/2017	\$1,792.37	555170	12 DEWEY COUNTY CONSERVATION DISTRICT
52575	19701	3000001	6/9/2017	\$2,328.43	555170	5 DEWEY COUNTY CONSERVATION DISTRICT
52576	19701	3000001	6/9/2017	\$5.26	555170	72 ATOKA COUNTY CONSERVATION DISTRICT
52576	19701	3000001	6/9/2017	\$15.00	555170	70 ATOKA COUNTY CONSERVATION DISTRICT
52576	19701	3000001	6/9/2017	\$18.98	555170	20 ATOKA COUNTY CONSERVATION DISTRICT
52576	19701	3000001	6/9/2017	\$47.77	555170	26 ATOKA COUNTY CONSERVATION DISTRICT
52576	19701	3000001	6/9/2017	\$120.00	555170	71 ATOKA COUNTY CONSERVATION DISTRICT
52576	19701	3000001	6/9/2017	\$2,173.14	555170	7 ATOKA COUNTY CONSERVATION DISTRICT
52576	19701	3000001	6/9/2017	\$2,744.57	555170	2 ATOKA COUNTY CONSERVATION DISTRICT
52577	40000	3000001	6/9/2017	\$139.83	555170	86 COMANCHE COUNTY CONSERVATION DISTRICT
52577	19701	3000001	6/9/2017	\$200.26	555170	93 COMANCHE COUNTY CONSERVATION DISTRICT
52577	19701	3000001	6/9/2017	\$2,269.31	555170	1 COMANCHE COUNTY CONSERVATION DISTRICT
52577	19701	3000001	6/9/2017	\$2,724.54	555170	5 COMANCHE COUNTY CONSERVATION DISTRICT
52579	19701	3000001	6/9/2017	\$48.21	555170	93 MURRAY COUNTY CONSERVATION DISTRICT
52579	19701	3000001	6/9/2017	\$2,464.67	555170	6 MURRAY COUNTY CONSERVATION DISTRICT
52579	19701	3000001	6/9/2017	\$2,922.63	555170	2 MURRAY COUNTY CONSERVATION DISTRICT
52580	19701	3000001	6/9/2017	\$2,115.52	555170	1 KAY COUNTY CONSERVATION DISTRICT
52580	19701	3000001	6/9/2017	\$2,471.57	555170	7 KAY COUNTY CONSERVATION DISTRICT
52582	19701	3000001	6/12/2017	\$75.28	555170	24 PAWNEE COUNTY CONSERVATION DISTRICT

**OKLAHOMA CONSERVATION COMMISSION**  
**CLAIMS REGISTER BY PROGRAM**  
**FOR THE PERIOD OF MAY 23, 2017 THRU JUNE 27, 2017**

Voucher	Fund Class	Department	Date	Amount	Account	Payee
52582	19701	3000001	6/12/2017	\$2,327.28	555170	1 PAWNEE COUNTY CONSERVATION DISTRICT
52583	19701	3000001	6/12/2017	\$9.40	555170	69 OKMULGEE COUNTY CONSERVATION DISTRICT
52583	19701	3000001	6/12/2017	\$2,077.34	555170	11 OKMULGEE COUNTY CONSERVATION DISTRICT
52583	19701	3000001	6/12/2017	\$2,097.24	555170	1 OKMULGEE COUNTY CONSERVATION DISTRICT
52584	19701	3000001	6/12/2017	\$1,079.03	555170	9 LATIMER COUNTY CONSERVATION DISTRICT
52585	19701	3000001	6/12/2017	\$193.77	555170	12 TALIHINA CONSERVATION DISTRICT
52585	19701	3000001	6/12/2017	\$3,644.55	555170	5 TALIHINA CONSERVATION DISTRICT
52586	19701	3000001	6/12/2017	\$1,583.01	555170	12 OKLAHOMA COUNTY CONSERVATION DISTRICT
52586	19701	3000001	6/12/2017	\$2,149.03	555170	2 OKLAHOMA COUNTY CONSERVATION DISTRICT
52587	19701	3000001	6/12/2017	\$167.94	555170	30 TEXAS COUNTY CONSERVATION DISTRICT
52587	19701	3000001	6/12/2017	\$210.24	555170	30 TEXAS COUNTY CONSERVATION DISTRICT
52587	19701	3000001	6/12/2017	\$1,042.59	555170	12 TEXAS COUNTY CONSERVATION DISTRICT
52587	19701	3000001	6/12/2017	\$1,950.29	555170	1 TEXAS COUNTY CONSERVATION DISTRICT
52588	19701	3000001	6/12/2017	\$671.74	555170	12 GARFIELD CO CONSERVATION DISTRICT
52588	19701	3000001	6/12/2017	\$1,127.64	555170	99 GARFIELD CO CONSERVATION DISTRICT
52590	19701	3000001	6/12/2017	\$2,728.81	555170	5 LOGAN COUNTY CONSERVATION DISTRICT
52591	19701	3000001	6/12/2017	\$148.02	555170	12 NOWATA COUNTY CONSERVATION DISTRICT
52591	19701	3000001	6/12/2017	\$2,880.34	555170	5 NOWATA COUNTY CONSERVATION DISTRICT
52592	19701	3000001	6/12/2017	\$484.43	555170	12 UPPER WASHITA CONSERVATION DISTRICT
52592	19701	3000001	6/12/2017	\$1,933.22	555170	1 UPPER WASHITA CONSERVATION DISTRICT
52592	19701	3000001	6/12/2017	\$2,324.07	555170	6 UPPER WASHITA CONSERVATION DISTRICT
52593	19701	3000001	6/12/2017	\$2,366.18	555170	5 KINGFISHER COUNTY CONSERVATION DISTRICT
52593	19701	3000001	6/12/2017	\$2,675.67	555170	2 KINGFISHER COUNTY CONSERVATION DISTRICT
52594	19701	3000001	6/12/2017	\$119.60	555170	CHECOTAH CONSERVATION DISTRICT NO 20
52594	19701	3000001	6/12/2017	\$800.00	555170	CHECOTAH CONSERVATION DISTRICT NO 20
52596	40000	3000001	6/13/2017	\$112.80	555170	91 MARSHALL COUNTY CONSERVATION DISTRICT
52597	19701	3000001	6/13/2017	\$47.44	555170	93 MUSKOGEE COUNTY CONSERVATION DISTRICT
52597	19701	3000001	6/13/2017	\$49.00	555170	72 MUSKOGEE COUNTY CONSERVATION DISTRICT
52597	40000	3000001	6/13/2017	\$139.83	555170	86 MUSKOGEE COUNTY CONSERVATION DISTRICT
52597	19701	3000001	6/13/2017	\$1,949.82	555170	9 MUSKOGEE COUNTY CONSERVATION DISTRICT
52598	19701	3000001	6/13/2017	\$245.43	555170	60 NOBLE COUNTY CONSERVATION DISTRICT
52598	19701	3000001	6/13/2017	\$250.71	555170	93 NOBLE COUNTY CONSERVATION DISTRICT
52598	19701	3000001	6/13/2017	\$1,955.46	555170	2 NOBLE COUNTY CONSERVATION DISTRICT
52598	19701	3000001	6/13/2017	\$2,600.08	555170	9 NOBLE COUNTY CONSERVATION DISTRICT
52599	19701	3000001	6/13/2017	\$269.13	555170	94 PITTSBURG COUNTY CONSERVATION DISTRICT
52599	19701	3000001	6/13/2017	\$1,990.78	555170	1 PITTSBURG COUNTY CONSERVATION DISTRICT
52599	19701	3000001	6/13/2017	\$3,251.03	555170	5 PITTSBURG COUNTY CONSERVATION DISTRICT
52609	19701	3000001	6/14/2017	\$2,127.76	555170	11 DEER CREEK CONSERVATION DISTRICT
52609	19701	3000001	6/14/2017	\$2,528.39	555170	5 DEER CREEK CONSERVATION DISTRICT
52610	19701	3000001	6/14/2017	\$1,952.93	555170	1 CANEY VALLEY CONSERVATION DISTRICT
52611	19701	3000001	6/14/2017	\$2,118.66	555170	7 CRAIG COUNTY CONSERVATION DISTRICT
52611	19701	3000001	6/14/2017	\$2,810.93	555170	5 CRAIG COUNTY CONSERVATION DISTRICT
52612	19701	3000001	6/14/2017	\$113.80	555170	92 EAST CANADIAN COUNTY CONSERVATION DISTRICT
52614	19701	3000001	6/14/2017	\$107.00	555170	80 OKFUSKEE COUNTY CONSERVATION DISTRICT
52614	19701	3000001	6/14/2017	\$2,487.57	555170	6 OKFUSKEE COUNTY CONSERVATION DISTRICT
52614	19701	3000001	6/14/2017	\$2,603.80	555170	2 OKFUSKEE COUNTY CONSERVATION DISTRICT
52615	19701	3000001	6/14/2017	\$2,203.94	555170	3 ADAIR COUNTY CONSERVATION DISTRICT NO 67
52615	19701	3000001	6/14/2017	\$2,950.86	555170	9 ADAIR COUNTY CONSERVATION DISTRICT NO 67
52618	19701	3000001	6/14/2017	\$55.00	555170	71 CHEROKEE COUNTY CONSERVATION DISTRICT
52618	19701	3000001	6/14/2017	\$57.95	555170	93 CHEROKEE COUNTY CONSERVATION DISTRICT
52618	19701	3000001	6/14/2017	\$1,059.68	555170	12 CHEROKEE COUNTY CONSERVATION DISTRICT
52648	40000	3000001	6/19/2017	\$139.83	555170	86 TULSA COUNTY CONSERVATION DISTRICT
52650	19701	3000001	6/19/2017	\$968.85	555170	12 HARPER COUNTY CONSERVATION DISTRICT
52650	19701	3000001	6/19/2017	\$1,952.46	555170	1 HARPER COUNTY CONSERVATION DISTRICT

**OKLAHOMA CONSERVATION COMMISSION  
CLAIMS REGISTER BY PROGRAM  
FOR THE PERIOD OF MAY 23, 2017 THRU JUNE 27, 2017**

Voucher	Fund Class	Department	Date	Amount	Account	Payee
52651	40000	3000001	6/19/2017	\$139.83	555170 86	COTTON COUNTY CONSERVATION DISTRICT
52651	19701	3000001	6/19/2017	\$2,004.12	555170 1	COTTON COUNTY CONSERVATION DISTRICT
52652	19701	3000001	6/19/2017	\$51.00	555170 62	BLAINE COUNTY CONSERVATION DISTRICT
52652	19701	3000001	6/19/2017	\$485.15	555170 71	BLAINE COUNTY CONSERVATION DISTRICT
52652	19701	3000001	6/19/2017	\$1,267.88	555170 80	BLAINE COUNTY CONSERVATION DISTRICT
52652	19701	3000001	6/19/2017	\$2,102.79	555170 9	BLAINE COUNTY CONSERVATION DISTRICT
52653	19701	3000001	6/19/2017	\$60.95	555170 71	MARSHALL COUNTY CONSERVATION DISTRICT
52653	19701	3000001	6/19/2017	\$187.28	555170 30	MARSHALL COUNTY CONSERVATION DISTRICT
52653	19701	3000001	6/19/2017	\$1,958.06	555170 1	MARSHALL COUNTY CONSERVATION DISTRICT
52653	19701	3000001	6/19/2017	\$2,249.71	555170 9	MARSHALL COUNTY CONSERVATION DISTRICT
52654	19701	3000001	6/19/2017	\$75.28	555170 24	PAWNEE COUNTY CONSERVATION DISTRICT
52654	19701	3000001	6/19/2017	\$2,327.28	555170 1	PAWNEE COUNTY CONSERVATION DISTRICT
52655	19701	3000001	6/19/2017	\$1,860.12	555170 9	GRANT COUNTY CONSERVATION DISTRICT
52655	19701	3000001	6/19/2017	\$2,145.88	555170 1	GRANT COUNTY CONSERVATION DISTRICT
52658	19701	3000001	6/19/2017	\$60.26	555170 60	WOODWARD COUNTY CONSERVATION DISTRICT
52658	19701	3000001	6/19/2017	\$4,853.61	555170 12	WOODWARD COUNTY CONSERVATION DISTRICT
52659	19701	3000001	6/19/2017	\$98.00	555170 72	LITTLE RIVER CONSERVATION DISTRICT
52659	19701	3000001	6/19/2017	\$124.08	555170 71	LITTLE RIVER CONSERVATION DISTRICT
52659	19701	3000001	6/19/2017	\$200.75	555170 26	LITTLE RIVER CONSERVATION DISTRICT
52659	19701	3000001	6/19/2017	\$1,962.29	555170 1	LITTLE RIVER CONSERVATION DISTRICT
52659	19701	3000001	6/19/2017	\$3,486.45	555170 5	LITTLE RIVER CONSERVATION DISTRICT
52660	19701	3000001	6/19/2017	\$29.25	555170 20	OTTAWA COUNTY CONSERVATION DISTRICT
52660	19701	3000001	6/19/2017	\$39.99	555170 67	OTTAWA COUNTY CONSERVATION DISTRICT
52660	19701	3000001	6/19/2017	\$60.37	555170 65	OTTAWA COUNTY CONSERVATION DISTRICT
52660	19701	3000001	6/19/2017	\$2,621.37	555170 2	OTTAWA COUNTY CONSERVATION DISTRICT
52661	19701	3000001	6/19/2017	\$2,108.26	555170 1	ALFALFA COUNTY CONSERVATION DISTRICT
52662	19701	3000001	6/20/2017	\$544.00	555170 79	SHAWNEE CONSERVATION DISTRICT
52662	19701	3000001	6/20/2017	\$1,107.72	555170 12	SHAWNEE CONSERVATION DISTRICT
52662	19701	3000001	6/20/2017	\$2,149.64	555170 9	SHAWNEE CONSERVATION DISTRICT
52669	40000	3000001	6/20/2017	\$162.00	555170 91	CANEY VALLEY CONSERVATION DISTRICT
52676	19701	3000001	6/20/2017	\$36.72	555170 80	DELAWARE CO CONSERVATION DISTRICT
52676	19701	3000001	6/20/2017	\$52.57	555170 93	DELAWARE CO CONSERVATION DISTRICT
52676	19701	3000001	6/20/2017	\$91.94	555170 42	DELAWARE CO CONSERVATION DISTRICT
52676	19701	3000001	6/20/2017	\$213.40	555170 82	DELAWARE CO CONSERVATION DISTRICT
52676	19701	3000001	6/20/2017	\$296.52	555170 46	DELAWARE CO CONSERVATION DISTRICT
52676	19701	3000001	6/20/2017	\$1,017.29	555170 12	DELAWARE CO CONSERVATION DISTRICT
52676	19701	3000001	6/20/2017	\$2,336.86	555170 1	DELAWARE CO CONSERVATION DISTRICT
52677	19701	3000001	6/20/2017	\$22.00	555170 67	SEQUOYAH COUNTY CONSERVATION DISTRICT
52677	19701	3000001	6/20/2017	\$198.00	555170 84	SEQUOYAH COUNTY CONSERVATION DISTRICT
52677	19701	3000001	6/20/2017	\$648.42	555170 93	SEQUOYAH COUNTY CONSERVATION DISTRICT
52677	19701	3000001	6/20/2017	\$1,952.86	555170 1	SEQUOYAH COUNTY CONSERVATION DISTRICT
52679	19701	3000001	6/21/2017	\$2,321.39	555170 5	PAYNE COUNTY CONSERVATION DISTRICT
52680	19701	3000001	6/21/2017	\$2,146.35	555170 5	KIOWA COUNTY CONSERVATION DISTRICT NO 76
52680	19701	3000001	6/21/2017	\$3,057.16	555170 6	KIOWA COUNTY CONSERVATION DISTRICT NO 76
52681	19701	3000001	6/21/2017	\$2,544.38	555170 9	SOUTH CADDO CONS DISTRICT
52681	19701	3000001	6/21/2017	\$2,602.52	555170 5	SOUTH CADDO CONS DISTRICT
52682	19701	3000001	6/21/2017	\$30.98	555170 81	GREER COUNTY CONSERVATION DIST
52682	19701	3000001	6/21/2017	\$90.07	555170 80	GREER COUNTY CONSERVATION DIST
52682	19701	3000001	6/21/2017	\$990.38	555170 12	GREER COUNTY CONSERVATION DIST
52682	19701	3000001	6/21/2017	\$1,345.63	555170 94	GREER COUNTY CONSERVATION DIST
52682	19701	3000001	6/21/2017	\$2,345.76	555170 5	GREER COUNTY CONSERVATION DIST
52683	19701	3000001	6/21/2017	\$2,095.99	555170 1	BEAVER COUNTY CONSERVATION DISTRICT
52685	40000	3000001	6/27/2017	\$141.00	555170 91	STEPHENS COUNTY CONSERVATION DISTRICT
52686	40000	3000001	6/22/2017	\$129.60	555170 91	OSAGE COUNTY CONSERVATION DISTRICT

**OKLAHOMA CONSERVATION COMMISSION  
CLAIMS REGISTER BY PROGRAM  
FOR THE PERIOD OF MAY 23, 2017 THRU JUNE 27, 2017**

Voucher	Fund Class	Department	Date	Amount	Account	Payee
52687	19701	3000001	6/22/2017	\$2,747.52	555170	5 STEPHENS COUNTY CONSERVATION DISTRICT
52687	19701	3000001	6/22/2017	\$3,141.53	555170	2 STEPHENS COUNTY CONSERVATION DISTRICT
52688	19701	3000001	6/22/2017	\$2,482.26	555170	5 OSAGE COUNTY CONSERVATION DISTRICT
52691	19701	3000001	6/27/2017	\$88.56	555170	93 WAGONER COUNTY CONSERVATION DIST NO 22
52691	19701	3000001	6/27/2017	\$100.00	555170	76 WAGONER COUNTY CONSERVATION DIST NO 22
52691	19701	3000001	6/27/2017	\$139.83	555170	86 WAGONER COUNTY CONSERVATION DIST NO 22
52691	19701	3000001	6/27/2017	\$656.25	555170	83 WAGONER COUNTY CONSERVATION DIST NO 22
52691	19701	3000001	6/27/2017	\$2,750.35	555170	5 WAGONER COUNTY CONSERVATION DIST NO 22
52692	19701	3000001	6/23/2017	\$60.00	555170	62 MAYES COUNTY CONSERVATION DISTRICT
52692	19701	3000001	6/23/2017	\$111.27	555170	26 MAYES COUNTY CONSERVATION DISTRICT
52692	19701	3000001	6/23/2017	\$2,112.96	555170	3 MAYES COUNTY CONSERVATION DISTRICT
52693	19701	3000001	6/23/2017	\$108.58	555170	71 HARMON COUNTY CONSERVATION DISTRICT
52693	19701	3000001	6/23/2017	\$115.17	555170	26 HARMON COUNTY CONSERVATION DISTRICT
52693	19701	3000001	6/23/2017	\$441.90	555170	46 HARMON COUNTY CONSERVATION DISTRICT
52693	19701	3000001	6/23/2017	\$1,345.63	555170	94 HARMON COUNTY CONSERVATION DISTRICT
52693	19701	3000001	6/23/2017	\$2,156.86	555170	1 HARMON COUNTY CONSERVATION DISTRICT
52693	19701	3000001	6/23/2017	\$2,366.30	555170	5 HARMON COUNTY CONSERVATION DISTRICT
52694	19701	3000001	6/23/2017	\$8.53	555170	79 BRYAN CONSERVATION DISTRICT
52694	19701	3000001	6/23/2017	\$47.36	555170	80 BRYAN CONSERVATION DISTRICT
52694	19701	3000001	6/23/2017	\$52.22	555170	72 BRYAN CONSERVATION DISTRICT
52694	19701	3000001	6/23/2017	\$57.23	555170	71 BRYAN CONSERVATION DISTRICT
52694	19701	3000001	6/23/2017	\$600.00	555170	36 BRYAN CONSERVATION DISTRICT
52694	19701	3000001	6/23/2017	\$734.71	555170	12 BRYAN CONSERVATION DISTRICT
52695	19701	3000001	6/23/2017	\$1,944.06	555170	2 MCINTOSH COUNTY CONSERVATION DISTRICT
52696	19701	3000001	6/26/2017	\$89.55	555170	70 CIMARRON COUNTY CONSERVATION DISTRICT
52696	19701	3000001	6/26/2017	\$93.72	555170	71 CIMARRON COUNTY CONSERVATION DISTRICT
52696	19701	3000001	6/26/2017	\$172.24	555170	12 CIMARRON COUNTY CONSERVATION DISTRICT
52696	19701	3000001	6/26/2017	\$2,649.17	555170	3 CIMARRON COUNTY CONSERVATION DISTRICT
52708	19701	3000001	6/27/2017	\$915.03	555170	94 LINCOLN COUNTY CONSERVATION DISTRICT
52708	19701	3000001	6/27/2017	\$1,952.91	555170	1 LINCOLN COUNTY CONSERVATION DISTRICT
52708	19701	3000001	6/27/2017	\$2,406.03	555170	5 LINCOLN COUNTY CONSERVATION DISTRICT
52709	19701	3000001	6/27/2017	\$132.00	555170	93 KIAMICHI CONSERVATION DISTRICT
52709	19701	3000001	6/27/2017	\$175.00	555170	84 KIAMICHI CONSERVATION DISTRICT
52709	19701	3000001	6/27/2017	\$585.00	555170	46 KIAMICHI CONSERVATION DISTRICT
52709	19701	3000001	6/27/2017	\$2,069.88	555170	1 KIAMICHI CONSERVATION DISTRICT
52709	19701	3000001	6/27/2017	\$2,723.03	555170	5 KIAMICHI CONSERVATION DISTRICT
52710	19701	3000001	6/27/2017	\$41.21	555170	26 COAL COUNTY CONSERVATION DISTRICT NO 19
52710	19701	3000001	6/27/2017	\$90.00	555170	93 COAL COUNTY CONSERVATION DISTRICT NO 19
52710	19701	3000001	6/27/2017	\$169.88	555170	71 COAL COUNTY CONSERVATION DISTRICT NO 19
52710	19701	3000001	6/27/2017	\$2,170.05	555170	5 COAL COUNTY CONSERVATION DISTRICT NO 19
52710	19701	3000001	6/27/2017	\$2,207.89	555170	2 COAL COUNTY CONSERVATION DISTRICT NO 19
52711	19701	3000001	6/27/2017	\$27.84	555170	27 WOODS COUNTY CONSERVATION DISTRICT
52711	19701	3000001	6/27/2017	\$89.62	555170	71 WOODS COUNTY CONSERVATION DISTRICT
52711	19701	3000001	6/27/2017	\$100.00	555170	63 WOODS COUNTY CONSERVATION DISTRICT
52711	19701	3000001	6/27/2017	\$108.96	555170	80 WOODS COUNTY CONSERVATION DISTRICT
52711	19701	3000001	6/27/2017	\$1,983.49	555170	9 WOODS COUNTY CONSERVATION DISTRICT
52711	19701	3000001	6/27/2017	<u>\$2,518.42</u>	555170	1 WOODS COUNTY CONSERVATION DISTRICT

**\$345,786.66 Field Services**

***Abandoned Mine Land Reclamation***

52514	40000	4000001	6/8/2017	\$269.99	536140	AUTHORITY ORDER-PCARD
52514	40000	4000001	6/8/2017	\$409.99	542120	AUTHORITY ORDER-PCARD

**OKLAHOMA CONSERVATION COMMISSION  
CLAIMS REGISTER BY PROGRAM  
FOR THE PERIOD OF MAY 23, 2017 THRU JUNE 27, 2017**

Voucher	Fund Class	Department	Date	Amount	Account	Payee
52514	40000	4000005	6/8/2017	\$110.90	533100	AUTHORITY ORDER-PCARD
52514	40000	4000005	6/8/2017	\$83.95	536150	AUTHORITY ORDER-PCARD
52515	40000	4000005	6/7/2017	\$2,519.78	533120	COMDATA INC
52515	40000	4000005	6/7/2017	\$533.38	534290	COMDATA INC
52558	40000	4000005	6/8/2017	\$8,558.00	555170 99	ROGERS COUNTY CONSERVATION DISTRICT
52595	40000	4000005	6/15/2017	\$2,069.35	546210	OFFICE OF MANAGEMENT & ENTERPRISE SVCS
52600	40000	4000005	6/13/2017	\$76.14	521110	KINDELL GREGORY P
52601	40000	4000005	6/13/2017	\$50.00	555170 88	ROGERS COUNTY CONSERVATION DISTRICT
52640	40000	4000005	6/16/2017	\$4,048.00	555170 99	ROGERS COUNTY CONSERVATION DISTRICT
52641	40000	4000005	6/16/2017	\$2,310.00	555170 99	ROGERS COUNTY CONSERVATION DISTRICT
52642	40000	4000005	6/16/2017	\$70,110.00	545110	THOMAS CONSTRUCTION INC
52656	40000	4000005	6/19/2017	\$168.26	521110	ROGERS VALERIE RENEE
52701	40000	4000005	6/26/2017	\$1,630.75	555170 99	ROGERS COUNTY CONSERVATION DISTRICT
52702	40000	4000005	6/26/2017	\$11,181.50	555170 99	SEQUOYAH COUNTY CONSERVATION DISTRICT
52703	40000	4000005	6/26/2017	<u>\$2,200.00</u>	555170 99	WAGONER COUNTY CONSERVATION DIST NO 22

**\$106,329.99 Abandoned Mine Land Reclamation**

**Water Quality**

52415	40000	5000001	5/23/2017	\$156.43	522113	OFFICE OF MANAGEMENT & ENTERPRISE SVCS
52415	40000	5000001	5/23/2017	\$3,189.00	532142	OFFICE OF MANAGEMENT & ENTERPRISE SVCS
52415	40000	5000001	5/23/2017	\$1,270.29	534290	OFFICE OF MANAGEMENT & ENTERPRISE SVCS
52431	40000	5000001	5/23/2017	\$42.45	521110	SCOTT GREGORY FISHER
52432	40000	5000001	5/23/2017	\$76.50	521120	RAMMING JASON M
52432	40000	5000001	5/23/2017	\$11.54	521140	RAMMING JASON M
52433	40000	5000001	6/12/2017	\$208.00	521230	FLEMING JERI RENE
52433	40000	5000001	6/12/2017	\$18.23	521240	FLEMING JERI RENE
52433	40000	5000001	6/12/2017	\$45.00	521250	FLEMING JERI RENE
52434	40000	5000001	5/23/2017	\$76.50	521120	BAROSS ROBERT A
52436	40000	5000001	5/25/2017	\$400.00	555170 99	NORTH FORK OF RED RIVER CONSERVATION
52437	40000	5000001	5/23/2017	\$500.00	555170 88	DELAWARE CO CONSERVATION DISTRICT
52438	40000	5000001	5/23/2017	\$350.00	555170 99	OTTAWA COUNTY CONSERVATION DISTRICT
52439	40000	5000001	5/23/2017	\$250.00	555170 88	CRAIG COUNTY CONSERVATION DISTRICT
52472	40000	5000001	5/30/2017	\$15,000.00	515450	POTEAU VALLEY IMPROVEMENT AUTHORITY
52490	40000	5000001	6/1/2017	\$255.00	522150	OKLAHOMA STATE UNIVERSITY
52496	40000	5000001	6/5/2017	\$76.50	521120	MOORE JR. LEONARD I
52497	40000	5000001	6/5/2017	\$140.25	521120	MILLER CANDICE MARIE
52500	40000	5000001	6/5/2017	\$15,000.00	515450	STATE OF KANSAS
52501	40000	5000001	6/5/2017	\$1,235.00	531410	ARC TRAINING AND SAFETY SERVICES
52504	40000	5000001	6/5/2017	\$400.00	555170 98	NORTH CADDO CONSERVATION DISTRICT
52505	19701	5000001	6/5/2017	\$13,576.00	515290	DEPT OF AGRICULTURE FOOD & FORESTRY
52514	40000	5000001	6/8/2017	\$9.00	515540	AUTHORITY ORDER-PCARD
52514	40000	5000001	6/8/2017	\$290.40	522110	AUTHORITY ORDER-PCARD
52514	40000	5000001	6/8/2017	\$773.00	522130	AUTHORITY ORDER-PCARD
52514	40000	5000001	6/8/2017	\$889.09	522131	AUTHORITY ORDER-PCARD
52514	40000	5000001	6/8/2017	\$505.00	522150	AUTHORITY ORDER-PCARD
52514	40000	5000001	6/8/2017	\$62.10	531110	AUTHORITY ORDER-PCARD
52514	40000	5000001	6/8/2017	\$950.19	533100	AUTHORITY ORDER-PCARD
52514	40000	5000001	6/8/2017	\$105.00	533180	AUTHORITY ORDER-PCARD
52514	40000	5000001	6/8/2017	\$8.20	536110	AUTHORITY ORDER-PCARD
52514	40000	5000001	6/8/2017	\$48.64	536140	AUTHORITY ORDER-PCARD
52514	40000	5000001	6/8/2017	\$193.17	536150	AUTHORITY ORDER-PCARD

**OKLAHOMA CONSERVATION COMMISSION  
CLAIMS REGISTER BY PROGRAM  
FOR THE PERIOD OF MAY 23, 2017 THRU JUNE 27, 2017**

Voucher	Fund Class	Department	Date	Amount	Account	Payee
52514	40000	5000001	6/8/2017	\$602.97	536190	AUTHORITY ORDER-PCARD
52514	40000	5000001	6/8/2017	\$3,397.25	537150	AUTHORITY ORDER-PCARD
52514	40000	5000001	6/8/2017	\$1,539.85	541260	AUTHORITY ORDER-PCARD
52515	40000	5000001	6/7/2017	\$784.59	533120	COMDATA INC
52515	40000	5000001	6/7/2017	\$1,005.28	534290	COMDATA INC
52553	24500	5000001	6/8/2017	\$2,620.00	555170 99	GARFIELD CO CONSERVATION DISTRICT
52554	24500	5000001	6/8/2017	\$2,160.00	555170 99	MCCLAIN COUNTY CONSERVATION DISTRICT
52561	40000	5000001	6/15/2017	\$2,366.03	532110	OFFICE OF MANAGEMENT & ENTERPRISE SVCS
52581	40000	5000001	6/15/2017	\$171.80	522113	OFFICE OF MANAGEMENT & ENTERPRISE SVCS
52581	40000	5000001	6/15/2017	\$3,189.00	532142	OFFICE OF MANAGEMENT & ENTERPRISE SVCS
52581	40000	5000001	6/15/2017	\$1,123.94	534290	OFFICE OF MANAGEMENT & ENTERPRISE SVCS
52602	40000	5000001	6/13/2017	\$2,596.25	515450	TOWN OF SPIRO
52603	40000	5000001	6/13/2017	\$1,374.47	555170 88	CREEK COUNTY CONSERVATION DISTRICT
52604	40000	5000001	6/13/2017	\$3,750.00	515450	JACK R DAVIS
52607	40000	5000001	6/13/2017	\$400.00	555170 99	NORTH FORK OF RED RIVER CONSERVATION
52634	40000	5000001	6/16/2017	\$114.75	521120	MILLER CANDICE MARIE
52635	40000	5000001	6/16/2017	\$6.07	521140	CARTER NATHAN R
52636	40000	5000001	6/27/2017	\$76.50	521120	CARTER NATHAN R
52637	40000	5000001	6/27/2017	\$250.75	521230	CARTER NATHAN R
52637	40000	5000001	6/27/2017	\$39.75	521240	CARTER NATHAN R
52643	40000	5000001	6/19/2017	\$500.00	555170 88	DELAWARE CO CONSERVATION DISTRICT
52644	40000	5000001	6/16/2017	\$250.00	555170 88	CRAIG COUNTY CONSERVATION DISTRICT
52657	40000	5000001	6/19/2017	\$12.24	555170	DELAWARE CO CONSERVATION DISTRICT
52697	40000	5000001	6/26/2017	\$132.75	521230	PHILLIPS SHANON J
52697	40000	5000001	6/26/2017	\$293.49	521240	PHILLIPS SHANON J
52697	40000	5000001	6/26/2017	\$586.00	521250	PHILLIPS SHANON J
52697	40000	5000001	6/26/2017	\$493.50	521260	PHILLIPS SHANON J
52698	40000	5000001	6/26/2017	\$63.75	521120	BAROSS ROBERT A
52705	40000	5000001	6/26/2017	\$350.00	555170 99	OTTAWA COUNTY CONSERVATION DISTRICT
52706	40000	5000001	6/26/2017	<u>\$520.00</u>	522150	UTAH STATE UNIVERSITY

**\$86,881.46 Water Quality**

**Cost Share - Locally Led**

52455	25000	5000004	5/25/2017	\$1,649.84	555170	COAL COUNTY CONSERVATION DISTRICT NO 19
52456	25000	5000004	5/25/2017	\$2,500.00	555170	COMANCHE COUNTY CONSERVATION DISTRICT
52457	25000	5000004	5/25/2017	\$1,974.00	555170	COTTON COUNTY CONSERVATION DISTRICT
52458	25000	5000004	6/1/2017	\$4,928.26	555170	DELAWARE CO CONSERVATION DISTRICT
52459	25000	5000004	6/1/2017	\$1,496.38	555170	DELAWARE CO CONSERVATION DISTRICT
52460	25000	5000004	5/25/2017	\$748.83	555170	LATIMER COUNTY CONSERVATION DISTRICT
52461	25000	5000004	5/25/2017	\$1,153.70	555170	MCCLAIN COUNTY CONSERVATION DISTRICT
52462	25000	5000004	5/25/2017	\$1,000.00	555170	SHAWNEE CONSERVATION DISTRICT
52463	25000	5000004	5/25/2017	\$2,085.50	555170	OTTAWA COUNTY CONSERVATION DISTRICT
52468	25000	5000004	5/25/2017	\$4,604.72	555170	CIMARRON VALLEY CONSERVATION DISTRICT
52516	25000	5000004	6/8/2017	\$1,000.00	555170	MAYES COUNTY CONSERVATION DISTRICT
52517	25000	5000004	6/8/2017	\$931.75	555170	OTTAWA COUNTY CONSERVATION DISTRICT
52518	25000	5000004	6/8/2017	\$1,000.00	555170	ADAIR COUNTY CONSERVATION DISTRICT NO 67
52519	25000	5000004	6/8/2017	\$1,000.00	555170	ADAIR COUNTY CONSERVATION DISTRICT NO 67
52520	25000	5000004	6/8/2017	\$1,000.00	555170	ADAIR COUNTY CONSERVATION DISTRICT NO 67
52521	25000	5000004	6/8/2017	\$1,000.00	555170	ADAIR COUNTY CONSERVATION DISTRICT NO 67
52522	25000	5000004	6/8/2017	\$1,000.00	555170	ADAIR COUNTY CONSERVATION DISTRICT NO 67
52523	25000	5000004	6/8/2017	\$1,000.00	555170	ADAIR COUNTY CONSERVATION DISTRICT NO 67

**OKLAHOMA CONSERVATION COMMISSION  
CLAIMS REGISTER BY PROGRAM  
FOR THE PERIOD OF MAY 23, 2017 THRU JUNE 27, 2017**

Voucher	Fund Class	Department	Date	Amount	Account	Payee
52524	25000	5000004	6/8/2017	\$1,000.00	555170	ADAIR COUNTY CONSERVATION DISTRICT NO 67
52525	25000	5000004	6/8/2017	\$1,000.00	555170	ADAIR COUNTY CONSERVATION DISTRICT NO 67
52526	25000	5000004	6/8/2017	\$1,000.00	555170	ADAIR COUNTY CONSERVATION DISTRICT NO 67
52527	25000	5000004	6/8/2017	\$1,000.00	555170	ADAIR COUNTY CONSERVATION DISTRICT NO 67
52528	25000	5000004	6/8/2017	\$1,000.00	555170	ADAIR COUNTY CONSERVATION DISTRICT NO 67
52529	25000	5000004	6/8/2017	\$1,000.00	555170	ADAIR COUNTY CONSERVATION DISTRICT NO 67
52530	25000	5000004	6/8/2017	\$1,000.00	555170	ADAIR COUNTY CONSERVATION DISTRICT NO 67
52531	25000	5000004	6/8/2017	\$1,000.00	555170	ADAIR COUNTY CONSERVATION DISTRICT NO 67
52532	25000	5000004	6/8/2017	\$1,000.00	555170	ADAIR COUNTY CONSERVATION DISTRICT NO 67
52533	25000	5000004	6/8/2017	\$1,000.00	555170	ADAIR COUNTY CONSERVATION DISTRICT NO 67
52534	25000	5000004	6/8/2017	\$1,000.00	555170	ADAIR COUNTY CONSERVATION DISTRICT NO 67
52535	25000	5000004	6/8/2017	\$1,000.00	555170	ADAIR COUNTY CONSERVATION DISTRICT NO 67
52536	25000	5000004	6/8/2017	\$1,000.00	555170	ADAIR COUNTY CONSERVATION DISTRICT NO 67
52537	25000	5000004	6/8/2017	\$1,000.00	555170	ADAIR COUNTY CONSERVATION DISTRICT NO 67
52538	25000	5000004	6/8/2017	\$1,000.00	555170	ADAIR COUNTY CONSERVATION DISTRICT NO 67
52539	25000	5000004	6/8/2017	\$1,000.00	555170	ADAIR COUNTY CONSERVATION DISTRICT NO 67
52540	25000	5000004	6/8/2017	\$1,000.00	555170	ADAIR COUNTY CONSERVATION DISTRICT NO 67
52541	25000	5000004	6/8/2017	\$1,000.00	555170	ADAIR COUNTY CONSERVATION DISTRICT NO 67
52542	25000	5000004	6/8/2017	\$1,000.00	555170	ADAIR COUNTY CONSERVATION DISTRICT NO 67
52543	25000	5000004	6/8/2017	\$2,050.92	555170	DEER CREEK CONSERVATION DISTRICT
52545	25000	5000004	6/8/2017	\$1,296.74	555170	KINGFISHER COUNTY CONSERVATION DISTRICT
52546	25000	5000004	6/8/2017	\$2,000.00	555170	NORTH CADDO CONSERVATION DISTRICT
52547	25000	5000004	6/8/2017	\$2,000.00	555170	NORTH CADDO CONSERVATION DISTRICT
52548	25000	5000004	6/8/2017	\$2,000.00	555170	NORTH CADDO CONSERVATION DISTRICT
52549	25000	5000004	6/8/2017	\$5,007.16	555170	SOUTH CADDO CONS DISTRICT
52551	25000	5000004	6/8/2017	\$5,000.00	555170	TILLMAN COUNTY CONSERVATION DISTRICT
52559	25000	5000004	6/8/2017	\$1,000.00	555170	ADAIR COUNTY CONSERVATION DISTRICT NO 67
52622	25000	5000004	6/15/2017	\$1,000.00	555170	CRAIG COUNTY CONSERVATION DISTRICT
52623	25000	5000004	6/15/2017	\$933.45	555170	JEFFERSON COUNTY CONSERVATION DIST
52624	25000	5000004	6/15/2017	\$1,724.18	555170	MURRAY COUNTY CONSERVATION DISTRICT
52625	25000	5000004	6/15/2017	\$1,835.53	555170	MUSKOGEE COUNTY CONSERVATION DISTRICT
52626	25000	5000004	6/15/2017	\$1,380.06	555170	NOWATA COUNTY CONSERVATION DISTRICT
52627	25000	5000004	6/15/2017	\$2,684.77	555170	KINGFISHER COUNTY CONSERVATION DISTRICT
52628	25000	5000004	6/15/2017	\$11,461.93	555170	SOUTH CADDO CONS DISTRICT
52629	25000	5000004	6/15/2017	\$2,137.54	555170	TILLMAN COUNTY CONSERVATION DISTRICT
52630	25000	5000004	6/15/2017	\$2,648.93	555170	TILLMAN COUNTY CONSERVATION DISTRICT
52631	25000	5000004	6/15/2017	\$1,391.10	555170	TILLMAN COUNTY CONSERVATION DISTRICT
52663	25000	5000004	6/20/2017	\$1,662.79	555170	COMANCHE COUNTY CONSERVATION DISTRICT
52664	25000	5000004	6/20/2017	\$2,692.31	555170	COTTON COUNTY CONSERVATION DISTRICT
52665	25000	5000004	6/20/2017	\$2,692.31	555170	COTTON COUNTY CONSERVATION DISTRICT
52666	25000	5000004	6/20/2017	\$4,994.93	555170	TEXAS COUNTY CONSERVATION DISTRICT
52667	25000	5000004	6/20/2017	\$5,000.00	555170	TEXAS COUNTY CONSERVATION DISTRICT
52668	25000	5000004	6/20/2017	\$1,980.00	555170	EAST CANADIAN COUNTY CONSERVATION DISTR
52668	25000	5000004	6/20/2017	\$6,595.25	555170	EAST CANADIAN COUNTY CONSERVATION DISTR
52670	25000	5000004	6/20/2017	\$2,543.91	555170	TILLMAN COUNTY CONSERVATION DISTRICT
52671	25000	5000004	6/20/2017	\$1,100.00	555170	SEQUOYAH COUNTY CONSERVATION DISTRICT
52672	25000	5000004	6/20/2017	\$9,900.00	555170	SEQUOYAH COUNTY CONSERVATION DISTRICT
52673	25000	5000004	6/20/2017	\$2,797.50	555170	KINGFISHER COUNTY CONSERVATION DISTRICT
52674	25000	5000004	6/20/2017	\$2,500.00	555170	DEER CREEK CONSERVATION DISTRICT
52675	25000	5000004	6/20/2017	\$2,051.26	555170	CRAIG COUNTY CONSERVATION DISTRICT
52684	25000	5000004	6/22/2017	\$1,010.00	555170	WOODWARD COUNTY CONSERVATION DISTRICT
52684	25000	5000004	6/22/2017	<u>\$10,660.15</u>	555170	WOODWARD COUNTY CONSERVATION DISTRICT

***\$154,805.70 Cost Share - Locally Led***

**OKLAHOMA CONSERVATION COMMISSION  
CLAIMS REGISTER BY PROGRAM  
FOR THE PERIOD OF MAY 23, 2017 THRU JUNE 27, 2017**

Voucher	Fund Class	Department	Date	Amount	Account	Payee
<b>Priority Watershed Cost Share</b>						
52556	25000	5000012	6/8/2017	\$1,600.00	555170	OTTAWA COUNTY CONSERVATION DISTRICT
<b>Carbon Sequestration</b>						
52450	22000	5000013	5/24/2017	\$164.59	555170	99 NORTH FORK OF RED RIVER CONSERVATION
52466	22000	5000013	5/25/2017	\$2,015.70	555170	99 MCCLAIN COUNTY CONSERVATION DISTRICT
52555	22000	5000013	6/8/2017	<u>\$125.00</u>	555170	99 NOWATA COUNTY CONSERVATION DISTRICT
				<b>\$2,305.29</b>	<b>Carbon Sequestration</b>	
<b>CREP</b>						
52435	25000	5000014	5/23/2017	\$100.00	555170	88 ADAIR COUNTY CONSERVATION DISTRICT NO 67
52606	25000	5000014	6/13/2017	<u>\$100.00</u>	555170	88 ADAIR COUNTY CONSERVATION DISTRICT NO 67
				<b>\$200.00</b>	<b>CREP</b>	
<b>ISD Data Processing</b>						
52440	40000	8800010	5/23/2017	\$20.00	515360	14 MY CONSULTING GROUP INC
52441	40000	8800010	5/25/2017	\$250.00	515660	51 METRO TECHNOLOGY CENTERS
52498	40000	8800010	6/5/2017	\$65.66	532160	11 FUZZELLS CALCULATOR CORNER INC
52498	40000	8800010	6/5/2017	\$148.00	533120	11 FUZZELLS CALCULATOR CORNER INC
52499	40000	8800010	6/5/2017	\$60.00	532160	11 FUZZELLS CALCULATOR CORNER INC
52514	24500	8800010	6/8/2017	\$78.32	531130	11 AUTHORITY ORDER-PCARD
52514	40000	8800010	6/8/2017	\$106.60	531130	11 AUTHORITY ORDER-PCARD
52514	24500	8800010	6/8/2017	\$189.20	531130	21 AUTHORITY ORDER-PCARD
52514	40000	8800010	6/8/2017	\$213.20	531130	21 AUTHORITY ORDER-PCARD
52514	40000	8800010	6/8/2017	\$241.87	531130	51 AUTHORITY ORDER-PCARD
52514	40000	8800010	6/8/2017	\$250.87	531130	45 AUTHORITY ORDER-PCARD
52514	40000	8800010	6/8/2017	\$599.99	532170	14 AUTHORITY ORDER-PCARD
52514	40000	8800010	6/8/2017	\$544.54	533140	45 AUTHORITY ORDER-PCARD
52514	40000	8800010	6/8/2017	\$53.90	536150	11 AUTHORITY ORDER-PCARD
52514	19701	8800010	6/8/2017	\$189.79	541120	11 AUTHORITY ORDER-PCARD
52514	40000	8800010	6/8/2017	\$357.97	541120	51 AUTHORITY ORDER-PCARD
52514	40000	8800010	6/8/2017	\$775.47	541120	51 AUTHORITY ORDER-PCARD
52621	40000	8800010	6/15/2017	\$0.61	531130	21 AT&T CORPORATION
52699	40000	8800010	6/26/2017	\$67.45	532160	11 FUZZELLS CALCULATOR CORNER INC
52699	40000	8800010	6/26/2017	\$148.00	533120	11 FUZZELLS CALCULATOR CORNER INC
52700	40000	8800010	6/26/2017	\$60.00	532160	11 FUZZELLS CALCULATOR CORNER INC
52704	40000	8800010	6/26/2017	<u>\$2,375.00</u>	534260	52 ENVIRONMENTAL SYSTEMS RESEARCH INSTITUTE
				<b>\$6,796.44</b>	<b>ISD Data Processing</b>	
				<b>\$1,674,126.57</b>	<b>Total Claims Paid</b>	





State of Oklahoma  
Office of State Finance  
Allotment Budget and Available Cash  
As Of June 28,2017

6/28/2017  
08:44:50 AM  
Page 1

<u>Business Unit</u>	<u>Class</u>	<u>Dept</u>	<u>Bud Ref</u>	<u>Allocations</u>	<u>Pre Encumbered</u>	<u>Encumbered</u>	<u>Current Yr Exp</u>	<u>Prior Yr Exp</u>	<u>Allotment Budget</u>	<u>Available Cash</u>
64500	193									483,225.33
	19312	20	15	1,047,366.00	.00	.00	.00	1,047,365.70	.30	
	19312	20	17	1,580,800.00	.00	483,225.33	1,097,574.67	.00	.00	
	19322	20	16	1,952,634.00	.00	.00	3,500.00	345,893.62	1,603,240.38	
				4,580,800.00		483,225.33	1,101,074.67	1,393,259.32	1,603,240.68	
	195									0.00
	19501	10	15	2,919,027.00	.00	.00	.00	2,919,027.00	.00	
	19501	20	15	590,000.00	.00	.00	.00	590,000.00	.00	
	19501	30	15	6,327,538.00	.00	.00	.00	6,327,538.00	.00	
	19501	50	15	500,000.00	.00	.00	.00	500,000.00	.00	
	19501	88	15	30,000.00	.00	.00	.00	30,000.00	.00	
				10,366,565.00				10,366,565.00		9,299.66
	196									
	19601	10	16	2,796,111.00	.00	.00	12,034.36	2,784,076.64	.00	
	19601	20	16	481,113.00	.00	.00	13,941.73	467,171.27	.00	
	19601	30	16	5,543,986.58	.00	.00	530,897.90	5,013,088.68	.00	
	19601	50	16	409,000.00	.00	.00	7,526.81	401,473.19	.00	
	19601	88	16	30,828.00	.00	.00	5,587.95	25,240.05	.00	
	19611	10	17	45,437.28	.00	.00	45,437.28	.00	.00	
	19611	20	17	68,000.00	.00	8,447.00	58,701.31	.00	851.69	
	19611	30	17	85,000.00	.00	.00	85,000.00	.00	.00	
	19611	50	17	42,000.00	.00	.00	42,000.00	.00	.00	
	19611	88	17	16,476.72	.00	.00	16,476.72	.00	.00	



State of Oklahoma  
Office of State Finance  
Allotment Budget and Available Cash  
As Of June 28,2017

6/28/2017  
08:44:50 AM  
Page 2

Business Unit	Class	Dept	Bud Ref	Allocations	Pre Encumbered	Encumbered	Current Yr Exp	Prior Yr Exp	Allotment Budget	Available Cash
64500	196			9,517,952.58		8,447.00	817,604.06	8,691,049.83	851.69	9,299.66
	197									765,843.82
	19701	10	17	2,726,741.00	.00	9,541.85	2,707,657.28	.00	9,541.87	
	19701	20	17	500,000.00	.00	13,307.82	477,326.80	.00	9,365.38	
	19701	30	17	5,279,804.30	.00	678,187.05	4,578,655.84	.00	22,961.41	
	19701	50	17	440,000.00	.00	.00	438,785.11	.00	1,214.89	
	19701	88	17	30,000.00	.00	8,188.75	8,266.45	.00	13,544.80	
	200			8,976,545.30		709,225.47	8,210,691.48		56,628.35	203,802.39
	205									6,496.61
	20500	10	15	3,500.00	.00	.00	.00	400.00	3,100.00	
	20500	10	16	3,300.00	.00	.00	780.80	544.00	1,975.20	
	20500	10	17	2,100.00	.00	.00	.00	.00	2,100.00	
	210			8,900.00			780.80	944.00	7,175.20	7.40
	215									0.42
	220									21,687.65
	22000	50	15	13,000.00	.00	.00	.00	687.92	12,312.08	
	22000	50	16	18,000.00	.00	.00	.00	8,429.06	9,570.94	
	22000	50	17	18,000.00	.00	4,948.00	5,879.27	.00	7,172.73	
				49,000.00		4,948.00	5,879.27	9,116.98	29,055.75	



State of Oklahoma  
Office of State Finance  
Allotment Budget and Available Cash  
As Of June 28,2017

6/28/2017  
08:44:50 AM  
Page 3

<u>Business Unit</u>	<u>Class</u>	<u>Dept</u>	<u>Bud Ref</u>	<u>Allocations</u>	<u>Pre Encumbered</u>	<u>Encumbered</u>	<u>Current Yr Exp</u>	<u>Prior Yr Exp</u>	<u>Allotment Budget</u>	<u>Available Cash</u>
64500	245									773,914.32
	24500	10	15	1,000.00	.00	.00	.00	873.41	126.59	
	24500	10	16	16,500.00	.00	.00	398.51	4,761.28	11,340.21	
	24500	10	17	24,500.00	.00	1,019.19	16,376.20	.00	7,104.61	
	24500	20	16	477,000.00	.00	.00	4,885.07	2,630.80	469,484.13	
	24500	20	17	740,000.00	.00	13,315.05	141,098.79	.00	585,586.16	
	24500	30	15	13,000.00	.00	.00	.00	2,325.11	10,674.89	
	24500	30	16	13,000.00	.00	.00	.00	4,603.50	8,396.50	
	24500	50	15	1,100,000.00	.00	.00	.00	134,499.76	965,500.24	
	24500	50	16	1,144,000.00	.00	.00	.00	182,846.52	961,153.48	
	24500	50	17	1,080,000.00	85,000.00	20,110.49	618,552.55	.00	356,336.96	
	24500	88	15	10,000.00	.00	.00	.00	.00	10,000.00	
	24500	88	17	7,075.00	.00	224.38	2,126.53	.00	4,724.09	
	250			4,626,075.00	85,000.00	34,669.11	783,437.65	332,540.38	3,390,427.86	4,868,239.26
	25000	30	15	788,310.00	.00	.00	.00	788,310.00	.00	
	25000	30	16	788,310.00	.00	.00	60,104.57	503,881.82	224,323.61	
	25000	30	17	851,588.70	.00	.00	558,069.04	.00	293,519.66	
	25000	50	15	2,974,500.00	.00	.00	8,121.25	1,750,254.79	1,216,123.96	
	25000	50	16	2,026,515.00	.00	10,352.22	701,463.31	250,259.54	1,064,439.93	
	25000	50	17	2,344,399.00	.00	3,485.17	136,043.48	.00	2,204,870.35	
	400			9,773,622.70		13,837.39	1,463,801.65	3,292,706.15	5,003,277.51	11,851,383.66



State of Oklahoma  
Office of State Finance  
Allotment Budget and Available Cash  
As Of June 28,2017

6/28/2017  
08:44:50 AM  
Page 4

<u>Business Unit</u>	<u>Class</u>	<u>Dept</u>	<u>Bud Ref</u>	<u>Allocations</u>	<u>Pre Encumbered</u>	<u>Encumbered</u>	<u>Current Yr Exp</u>	<u>Prior Yr Exp</u>	<u>Allotment Budget</u>	<u>Available Cash</u>
64500	400									11,851,383.66
	40000	10	15	281,001.00	.00	.00	.00	137,525.73	143,475.27	
	40000	10	16	162,259.00	.00	.00	(6,861.18)	132,579.15	36,541.03	
	40000	10	17	163,670.00	.00	496.86	159,361.30	.00	3,811.84	
	40000	20	15	5,157,023.00	.00	.00	.00	3,035,308.80	2,121,714.20	
	40000	20	16	3,191,254.00	.00	41.12	77,265.41	65,014.70	3,048,932.77	
	40000	20	17	9,621,200.00	.00	861,386.74	755,138.80	.00	8,004,674.46	
	40000	30	15	974,083.00	.00	.00	.00	528,637.17	445,445.83	
	40000	30	16	841,684.00	.00	280.51	(201,053.71)	804,111.83	238,345.37	
	40000	30	17	594,737.00	.00	33,236.99	554,102.69	.00	7,397.32	
	40000	40	15	4,939,191.00	.00	.00	231.12	1,174,129.82	3,764,830.06	
	40000	40	16	9,160,584.00	64,474.56	113.74	336,898.44	2,731,381.33	6,027,715.93	
	40000	40	17	8,367,650.00	.00	1,405,087.74	2,275,099.60	.00	4,687,462.66	
	40000	50	15	4,531,530.00	325,000.00	.00	.00	2,750,888.44	1,455,641.56	
	40000	50	16	3,485,592.00	.00	155,899.70	111,687.07	2,170,247.46	1,047,757.77	
	40000	50	17	2,847,500.00	.00	383,580.44	2,438,488.87	.00	25,430.69	
	40000	88	15	330,500.00	67,205.70	.00	.00	217,009.65	46,284.65	
	40000	88	16	293,000.00	3,630.54	4,205.26	12,437.63	156,248.84	116,477.73	
	40000	88	17	332,744.00	72,000.00	69,419.12	185,133.69	.00	6,191.19	
	405			55,275,202.00	532,310.80	2,913,748.22	6,697,929.73	13,903,082.92	31,228,130.33	415,243.24
	40500	20	16	1,800,000.00	331,154.00	.00	596,885.90	228,821.70	643,138.40	
	40500	20	17	1,624,030.00	.00	421,548.13	559,049.16	.00	643,432.71	



State of Oklahoma  
Office of State Finance  
Allotment Budget and Available Cash  
As Of June 28,2017

6/28/2017  
08:44:50 AM  
Page 5

<u>Business Unit</u>	<u>Class</u>	<u>Dept</u>	<u>Bud Ref</u>	<u>Allocations</u>	<u>Pre Encumbered</u>	<u>Encumbered</u>	<u>Current Yr Exp</u>	<u>Prior Yr Exp</u>	<u>Allotment Budget</u>	<u>Available Cash</u>
64500	405									415,243.24
				3,424,030.00	331,154.00	421,548.13	1,155,935.06	228,821.70	1,286,571.11	
	415									133,774.52
	41500	20	15	2,949,965.00	.00	.00	.00	882,268.89	2,067,696.11	
	41500	20	16	2,068,312.00	.00	.00	1,934,537.63	.00	133,774.37	
							1,934,537.63		2,201,470.48	0.69
	424			5,018,277.00				882,268.89		
	425									187,880.98
	42514	50	15	118,307.00	.00	.00	.00	118,306.09	.91	
	42514	50	16	181,693.00	.00	.00	.00	7,986.16	173,706.84	
								126,292.25	173,707.75	0.00
	490			300,000.00						
	49000	20	15	1,900,000.00	.00	.00	.00	116,347.29	1,783,652.71	
	49000	20	16	1,168,632.00	.00	.00	.00	1,052,284.76	116,347.24	
								1,168,632.05	1,899,999.95	(117.05)
	994			3,068,632.00						
<hr/>										
Business Unit Totals				114,985,601.58	948,464.80	4,589,648.65	22,171,672.00	40,395,279.47	46,880,536.66	19,720,682.90



State of Oklahoma  
Office of State Finance  
Allotment Budget and Available Cash  
As Of June 28,2017

6/28/2017  
08:44:50 AM  
Page 6

<u>Business</u>	<u>Unit</u>	<u>Class</u>	<u>Dept</u>	<u>Bud Ref</u>	<u>Allocations</u>	<u>Pre Encumbered</u>	<u>Encumbered</u>	<u>Current Yr Exp</u>	<u>Prior Yr Exp</u>	<u>Allotment Budget</u>	<u>Available Cash</u>
-----------------	-------------	--------------	-------------	----------------	--------------------	-----------------------	-------------------	-----------------------	---------------------	-------------------------	-----------------------

Grand Totals

					114,985,601.58	948,464.80	4,589,648.65	22,171,672.00	40,395,279.47	46,880,536.66	19,720,682.90
--	--	--	--	--	----------------	------------	--------------	---------------	---------------	---------------	---------------

# **Cardholder Statement with Allocation & description**

Card One of: SHERYL GIBSON (7076) or KELLY MOCKABEE (4869) or  
BROOKS TRAMELL (0059)  
Company Name State of Oklahoma  
Post Date Between 2017-04-29 00:00:00 and 2017-05-31 23:59:59  
Report Owner Gibson, Sheryl  
Report Time 2017-06-29 09:09:34  
Transaction Type One of: Cash advance or Misc Credit or Misc Debit or Purchase

CH Full Name	Card Last 4 Digits	Txn Number	Vendor Name	Item Description	Exp Folder Receipts Uploaded	Purchase Date Total Amount	GL Allocation	Exp Cat Name	Post Date Alloc Amount	SW Contract #	Comments	Item Exp Cat Comment
Gibson, Sheryl	7076											
		TXN00926804		HOLIDAY INN & SUITES		04/27/2017	265.10		05/01/2017			
				kloxin, 109790, 2 nights, dallas, meeting			522130-1000-40000-5000001-B0201-664600000--					
				No			--64500--6459004279-001-001-001					
		TXN00926805		HOLIDAY INN & SUITES		04/27/2017	265.10		05/01/2017			
				lemmon, 102750, 2 nights, dallas, meeting			522131-1000-40000-5000001-B0201-664600000--					
				No			--64500--6459004279-001-001-001					
		TXN00926807		DMI DELL K-12/GOVT		04/29/2017	775.47		05/01/2017			
				computer for Harper CCD			541120-1000-40000-8800010-NP000-664600000--					
				No			--64500--6459004280-004-001-001					
		TXN00926809		HOLIDAY INN EXPRESS		04/29/2017	89.00		05/01/2017			
				miller, 191166, owasso, 1 night, bug picking, gsa			522131-1000-40000-5000001-B0201-664600000--					
				No			--64500--6459004279-001-001-001					

## CH Full Name

Card Last 4 Digits

Txn Number

Vendor Name

Item Description

Exp Folder Receipts Uploaded

Purchase Date

Total Amount

GL Allocation

Exp Cat Name

Statewide Contract #

Post Date

Alloc Amount

SW Contract #

Comments

Item Exp Cat Comment

TXN00927708

GILL REPROGRAPHICS INC

plotter repair

No

05/02/2017

544.54

533140-1000-40000-8800010-B0202-152520000--  
-45-64500--6459004280-001-001-001

05/03/2017

544.54

TXN00928260

SFM ROADSASSIST CHEV

tow suburban to dealership - storm damage

No

05/03/2017

110.90

533100-1000-40000-4000005-B0202-152520000--  
-64500--6459004279-006-001-001

05/04/2017

110.90

TXN00928261

TRAVELODGE

shaw, 102260, 1 night, woodward, bug picking,  
gsa

No

05/03/2017

91.00

522131-1000-40000-5000001-B0201-664600000--  
-64500--6459004279-001-001-001

05/04/2017

91.00

TXN00928856

DMI DELL K-12/GOVT

toner

No

05/05/2017

193.17

536150-1000-40000-5000001-B0201-664600000--  
-64500--6459004279-001-001-001

05/05/2017

193.17

TXN00928857

DMI DELL K-12/GOVT

docking station and monitors

No

05/05/2017

357.97

541120-1000-40000-8800010-B0201-664600000--  
-51-64500--6459004280-005-001-001

05/05/2017

357.97

Statewide Contract #

Gibson, Sheryl

2 of 11

2017-06-29 09:09:34



## CH Full Name

Card Last 4 Digits

Txn Number

Vendor Name

Item Description

Exp Folder Receipts Uploaded

TXN00929686

UNITED 0168618495824

phillips, 110180, denver, 6/12/17-6/15-17,  
conference  
No

TXN00929688

HOLIDAY INN EXPRESS OF A

miller, 191166, ada, 1 night, nature festival, gsa

No

TXN00929691

AGENT FEE 8900704294182

phillips, 110180, denver, 6/12/17-6/15-17,  
conference  
No

TXN00934305

COMFORT INN &amp; SUITES

ramming, 107874, 1 night, woodward, fish  
sampling, gsa  
No

TXN00934307

SCHOODIC INSTITUTE

registration for Fleming

No

Purchase Date	Post Date
Total Amount	Alloc Amount
GL Allocation	SW Contract #
Exp Cat Name	Comments
05/04/2017	Item Exp Cat Comment

290.40

522110-1000-40000-50000001-B0201-664600000--  
-64500-6459004279-001-001-001

Statewide Contract #

05/04/2017

91.00

91.00

522131-1000-40000-50000001-B0201-664600000--  
-64500-6459004279-001-001-001

Statewide Contract #

05/04/2017

9.00

9.00

515540-1000-40000-50000001-B0201-664600000--  
-64500-6459004279-001-001-001

Statewide Contract #

05/16/2017

159.98

159.98

522131-1000-40000-50000001-B0201-664600000--  
-64500-6459004279-001-001-001

Statewide Contract #

05/17/2017

505.00

505.00

522150-1000-40000-50000001-B0201-664600000--  
-64500-6459004279-001-001-001

Statewide Contract #

## CH Full Name

Card Last 4 Digits

Txn Number

Vendor Name

Item Description

Exp Folder Receipts Uploaded

TXN00934808

DMI DELL HIGHER EDUC

monitor for Harper CCD

No

Purchase Date

Total Amount

GL Allocation

Exp Cat Name

05/19/2017

189.79

541120-1000-19701-8800010-NP000-64500-6459004280-003-001-001

Statewide Contract #

TXN00934809

COMFORT INN &amp; SUITES

credit for txn00934305 - ramming

No

05/16/2017

(79.99)

522131-1000-40000-5000001-B0201-664600000-64500-6459004279-001-001-001

Statewide Contract #

TXN00935613

HOLIDAY INN EXPRESS &amp; SU

barossi, 328490, 1 night, poteau, educational, gsa

No

05/18/2017

91.00

522131-1000-40000-5000001-B0201-664600000-64500-6459004279-001-001-001

Statewide Contract #

TXN00935614

BEST WESTERN HOTELS

miller, 191166, 1 night, grove, JAKES event, gsa

No

05/20/2017

91.00

522131-1000-40000-5000001-B0201-664600000-64500-6459004279-001-001-001

Statewide Contract #

TXN00935615

HAMPTON INN &amp; SUITES

miller, 191166, tulsa, bug picking, 1 night, gsa

No

05/19/2017

91.00

522131-1000-40000-5000001-B0201-664600000-64500-6459004279-001-001-001

Statewide Contract #

Post Date

Alloc Amount

SW Contract #

Comments

Item Exp Cat Comment

05/19/2017

189.79

05/19/2017

(79.99)

05/22/2017

91.00

05/22/2017

91.00

05/22/2017

91.00

**CH Full Name**

**Card Last 4 Digits**

Txn Number

**Vendor Name**

### Item Description

## Exp Folder Receipts Uploaded

TXN00935616

HOLIDAY INN ST PAUL DOWN

fleming, 184493, st paul minn, 4 nights,  
conference, designated  
No

TXN00935912

LOGMEIN LOGMEININC.COM

LOGMEIN LOGMEININC.COM - Purchase

No

TXN00936527

## AT&T BILL PAYMENT

## CELL PHONES - CP

20

TXN00936527

AT&T BILL PAYMENT

CELL PHONES - AMI

2

TXN00936527

AT&amp;T BILL PAYMENT

## CELL PHONES - WO

 $\frac{5}{2}$

CH Full Name

Card Last 4 Digits

Txn Number

Vendor Name

Item Description

Exp Folder Receipts Uploaded

TXN00936527

AT&T BILL PAYMENT

CELL PHONES - CP

No

Purchase Date

Total Amount

GL Allocation

Exp Cat Name

05/22/2017

812.54

531130-1000-40000-8800010-NP000-109020000-  
--11-64500--6459004280-004-001-001

Statewide Contract #

Post Date

Alloc Amount

SW Contract #

Comments

Item Exp Cat Comment

05/24/2017

106.60

count: 25

6,050.86

count: 25

6,050.86

## CH Full Name

Card Last 4 Digits

Txn Number

Vendor Name

Item Description

Exp Folder Receipts Uploaded

Mockabee, Kelly

4869

TXN00928808	04/29/2017	05/01/2017
ATT BUS PHONE PMT	78.32	78.32
Phone service in Stillwater - J Stewart	531130-1000-24500-8800010-B0001-----64500--	
No	6459004280-002-001-001	
	Statewide Contract #	
TXN00927140	04/28/2017	05/02/2017
OK NATURAL GAS	34.52	34.52
Gas service in Pauls Valley - D Boney	531370-1000-24500-2000001-B0001-----64500--	
No	6459004279-009-001-002	
	Statewide Contract #	
TXN00927141	04/28/2017	05/02/2017
OPC UTL SERVICE FEE 013	3.70	3.70
Gas Service - FEE - in Pauls Valley - D Boney	531370-1000-24500-2000001-B0001-----64500--	
No	6459004279-009-001-002	
	Statewide Contract #	
TXN00928853	05/04/2017	05/05/2017
TPG PaulsValleyUtilities	55.17	55.17
Sanitation service in Pauls Valley - D Boney	531370-1000-24500-2000001-B0001-----64500--	
No	6459004279-009-001-002	
	Statewide Contract #	
TXN00928854	05/04/2017	05/05/2017
STAPLES	146.08	146.08
New Stamp for certified mail / Containers for PIO	536140-1000-19701-1000001-NP000-----64500--	
No	6459004279-002-001-001	
	Statewide Contract #	

Gibson, Sheryl

7 of 11

2017-06-29 09:09:34

## CH Full Name

Card Last 4 Digits

Txn Number

Vendor Name

Item Description

Exp Folder Receipts Uploaded

TXN00929689

AMERICAN SELF STORAGE 3

Storage rental for OCC/AML/WQ

No

TXN00929690

STAPLES

electrical cord cover for supply room - general

No

TXN00930166

WWW.OKAPP.ORG

CPO Training to maintain CPO Status - K

Mockabee

No

TXN00930337

VALLEY LASER

2 Black toner cartridges for Richoh Aficio MP

C2003 - M Sharp

No

TXN00930543

EUREKA WATER COMPANY

Water for Commission staff and guest

No

TXN00930686

OG&amp;E/USPAYMENTSBILLPAY

Electric service in Pauls Valley - D Boney

No

Purchase Date	Total Amount	Post Date	Alloc Amount
05/04/2017	437.50	05/08/2017	437.50
532130-1000-19701-1000001-NP000-64500-6459004279-002-001-001			

Exp Cat Name

05/04/2017

532130-1000-19701-1000001-NP000-64500-6459004279-002-001-001

Statewide Contract #

05/05/2017

10.98

536130-1000-19701-1000001-NP000-64500-6459004279-002-001-001

Statewide Contract #

05/09/2017

18.00

522150-1000-19701-1000001-NP000-64500-6459004279-002-001-001

Statewide Contract #

05/08/2017

100.46

536150-1000-40000-1000004-NP000-970080000-64500-6459004279-003-001-002

SW022-State Use Office supplies

05/08/2017

55.60

536110-1000-19701-1000001-NP000-64500-6459004279-002-001-001

Statewide Contract #

05/09/2017

77.39

531370-1000-24500-2000001-B0001-64500-6459004279-009-001-002

## CH Full Name

## Card Last 4 Digits

Txn Number

Vendor Name

Item Description

Exp Folder Receipts Uploaded

Purchase Date

Total Amount

GL Allocation

Exp Cat Name

Statewide Contract #

TXN00931309

BATTERIES PLUS 870

batteries for battery back up - K Mockabee  
No

05/10/2017

73.90

05/11/2017

73.90

TXN00931882

Amazon.com

Ergotron WorkFit Work Station Sit & Stand Desk -  
R Toole  
No

Statewide Contract #

05/11/2017

409.99

05/12/2017

409.99

TXN00931883

STAPLES

Ink cartridge for HP CP3525x (CE251A) - AML  
No

Statewide Contract #

05/11/2017

269.99

05/12/2017

269.99

TXN00931884

BATTERIES PLUS 093

Credit - purchased wrong batteries, returned to get  
correct ones, received a credit - K Mockabee

SW022—State Use Office supplies

05/11/2017

(20.00)

05/12/2017

(20.00)

TXN00935913

AT&amp;T PAYMENT

Internet service in Pauls Valley - D Boney  
No

Statewide Contract #

05/22/2017

60.00

05/23/2017

60.00

Gibson, Sheryl

9 of 11

2017-06-29 09:09:34

## CH Full Name

## Card Last 4 Digits

Txn Number

Vendor Name

Item Description

Exp Folder Receipts Uploaded

TXN00935914

OPC UTL SERVICE FEE 013

Gas Service in Clinton - FEE - G Moore

No

TXN00935915

ATT BUS PHONE PMT

Phone service in Stillwater - J Stewart

No

TXN00935916

OK NATURAL GAS

Gas service in Clinton - G Moore

No

TXN00935917

AT&amp;T PAYMENT

Internet service in Chickasha - J Pelley

No

TXN00937152

VALLEY LASER

HP 91 Maintenance cartridge for HP Z6100 - AML

No

TXN00937717

OK TAX COMMISSION TAG AG

Renew boat registrations - T Sawatzky

No

Purchase Date	Total Amount	Post Date	Alloc Amount
GL Allocation	Exp Cat Name	SW Contract #	Comments
Exp Cat Name	Item Exp Cat Comment		
05/22/2017	3.70	05/23/2017	3.70
531370-1000-24500-2000001-B0001-----64500--			
6459004279-009-001-002			
Statewide Contract #		05/23/2017	78.29
05/23/2017	78.29		
531130-1000-24500-8800010-B0001-----21-64500-			
-6459004280-002-001-001			
Statewide Contract #		05/23/2017	44.08
05/22/2017	44.08		
531370-1000-24500-2000001-B0001-----64500--			
6459004279-009-001-002			
Statewide Contract #		05/23/2017	50.91
05/22/2017	50.91		
531130-1000-24500-8800010-B0001-----21-64500-			
-6459004280-002-001-001			
Statewide Contract #		05/25/2017	83.95
05/23/2017	83.95		
536150-1000-40000-4000005-B0202-152520000--			
--64500--6459004279-006-001-001			
SW022--State Use Office supplies		05/26/2017	15.00
05/25/2017	15.00		
531250-1000-24500-2000001-NP000-----64500--			
6459004279-009-001-002			

Gibson, Sheryl

10 of 11

2017-06-29 09:09:34



CH Full Name

Card Last 4 Digits

Txn Number

Vendor Name

Item Description

Exp Folder Receipts Uploaded

Purchase Date

Total Amount

GL Allocation

Exp Cat Name

Statewide Contract #

Post Date

Alloc Amount

SW Contract #

Comments

Item Exp Cat Comment

TXN00937718

OKLA SERVICE FEE

Renew boat registrations - FEE - T Sawatzky

No

count: 23

count: 23

report count: 48

05/26/2017

0.38

531200-1000-24500-2000001-B0001-64500-6459004279-009-001-002

Statewide Contract #

2,087.91

2,087.91

8,138.77

Authorized Signature

Authorized Signature 2

Print Name

Print Name

Date

Date

# OCC AGREEMENTS FOR CONSIDERATION

OCC ID	PARTY	NO	PURPOSE	AMENDMENT PURPOSE	BEGIN DATE	END DATE	AMOUNT TO OCC	AMOUNT FROM OCC	FUNDING SOURCE
a	Natural Resources Conservation Service	OCC-512	To hire a Public Information Officer who will work with both agencies and support conservation activities statewide.		10/1/2017	9/30/2019	\$91,500		NRCS
b	Oklahoma State University	OCC-513	Shared Services Agreement with OSU Cooperative Extension to provide clerical/educational support in Bryan Conservation District		7/1/2017	6/30/2018		\$25,000	GR
c	Oklahoma State University	OCC-514	Shared Services Agreement with OSU Cooperative Extension to provide clerical/educational support in Pushmataha Conservation District		7/1/2017	6/30/2018		\$25,000	GR
d	Pittsburg Co Conservation District	OCC-515	To work with Pittsburg Co CD to support Team Up to Clean Up Lake Eufaula who is providing construction supervision, project oversight and coordination of installation of a wetland at Lake Eufaula		7/1/2017	12/31/2017		\$10,100	CW-SRF & 319

OCC ID	PARTY	NO	PURPOSE	AMENDMENT PURPOSE	BEGIN DATE	END DATE	AMOUNT TO OCC	AMOUNT FROM OCC	FUNDING SOURCE
e	Garvin Conservation District	OCC - 516	Provide funds for a full-time watershed aide dedicated to the watershed O&M for Garvin CD. Provide a vehicle and equipment to be used to perform watershed O&M		7/1/2017	6/30/2018		\$12.50 / hour	GR / Fed Funds
f	Grady Co. Conservation District	OCC-517	Provide funds for a full-time watershed aide dedicated to the watershed O&M for Grady Co. CD. Provide a vehicle and equipment to be used to perform watershed O&M		7/1/2017	6/30/2018		\$14.30 / hour	GR / Fed Funds
g	Kiowa Co Conservation Districts	OCC-518	Provide funds for a full-time watershed aide dedicated to the watershed O&M for Kiowa and Washita Co. CD. Provide a vehicle and equipment to be used to perform watershed O&M		7/1/2017	6/30/2018		\$16.45 / hour	GR / Fed Funds
h	Murray Co Conservation District	OCC-519	Provide funds for a full-time watershed aide dedicated to the watershed O&M for Murray and Arbuckle Co. CDs. Provide a vehicle and equipment to be used to perform watershed O&M.		7/1/2017	6/30/2018		\$13.25 / hour	GR / Fed Funds

OCC ID	PARTY	NO	PURPOSE	AMENDMENT PURPOSE	BEGIN DATE	END DATE	AMOUNT TO OCC	AMOUNT FROM OCC	FUNDING SOURCE
i	Noble Co. Conservation District	OCC-520	Provide funds for a full-time watershed aide dedicated to the watershed O&M for Noble, Pawnee, Payne and Garfield Co. CDs. Provide a vehicle and equipment to be used to perform watershed O&M		7/1/2017	6/30/2018		\$14.00/hour	GR/Fed Funds
j	Okfuskee Co Conservation District	OCC-521	Provide funds for a full-time watershed aide dedicated to the watershed O&M for Okfuskee, Hughes and Seminole Co. CDs. Provide a vehicle and equipment to be used to perform watershed O&M.		7/1/2017	6/30/2018		\$13.25 / hour	GR / Fed Funds
k*	OK Office of Management and Enterprise Services	OCC-522	Shared Services Agreement for OMES to provide IT, Communications, Financial and Human Resources Services at a cost of \$4,911.22/month		7/1/2017	6/30/2018		\$58,934.64	GR / Federal
l*	Natural Resources Conservation Service	OCC-523 (68-7335-XX-XXX)	Design for rehabilitation of Boiling Springs Creek Site 1 in Latimer County.		8/1/2017	12/31/2020	\$760,000		Federal

OCC ID	PARTY	NO	PURPOSE	AMENDMENT PURPOSE	BEGIN DATE	END DATE	AMOUNT TO OCC	AMOUNT FROM OCC	FUNDING SOURCE
m	NRCS	68-7335-16-504	NRCS and OCC will jointly contribute funds to hire 2 employees to carry out tasks to assist in the technical assistance and delivery of Farm Bill programs, as well as administration tasks for conservation districts.	Amend agreement to add 2 additional positions and extend date to 9/30/2022	9/1/2016	9/30/2022	\$114,000.00		NRCS
n	NRCS	OCC-443	to provide assistance to NRCS in delivery of Farm Bill programs	Amendment 1 adds \$400,000 per year for 3 years	10/1/2015	9/30/2020	\$1,200,000.00		NRCS
o	NRCS	68-7335-15-50	complete revegetation on watershed sites: Turkey 8, Barnitz 1, Turkey 9, Upper Clear Boggy 34, Big Wewoka 29, Caney Coon 2 and Sugar L43	No cost time extension for revegetation on Turkey Creek Site 9	9/1/2015	9/30/2018	\$350,605.00		NRCS
p*	NRCS	OCC-481 (68-7335-16-502)	update watershed fact sheets, EAPs, assist with implementation of DamWatch, provide up to date GIS data, and complete hazard classification reviews	Amendment 2 extends date of agreement to 12/31/2018 and adds \$125,000 for updating watershed facts and figures documents and assists with implementation of Dam Watch.	8/1/2016	12/31/2018		\$325,000	Federal
q*	NRCS	OCC - 453 (69-7335-15-48)	develop a nationwide watershed benefits model.	Extends Agreement to 12/31/2018 and adds \$125,000 to agreement	9/1/2015	9/30/2018	\$300,000		NRCS

# OUT OF STATE TRAVEL REQUESTS

OCC ID	DATES	SPONSOR	NAME OF MEETING	LOCATION	ATTENDANCE	EST COST	FUNDING SOURCE
a	September 11 - 15, 2017	Office of Surface Mining Reclamation and Enforcement (OSMRE)	OSMRE Technical Innovation and Profession Services (TIPS) - CAD 301:Carlson Mining	Alton, IL	Tracy Reeder, Valerie Rogers	\$0.00	Federal Funds: OSMRE
b	September 11-15, 2017	Office of Surface Mining Reclamation and Enforcement (OSMRE)	OSMRE National Technical Training Program (NTTP) - AML Design Workshop - Subsidence	Monroeville, PA	Henry Roye	\$0.00	Federal Funds: OSMRE
c	August 28 - September 1, 2017	Office of Surface Mining	CAD:400-Bridging the Gap between CAD and GIS	Pittsburg, PA	Mike Sharp	\$0.00	Office of Surface Mining - TIPS

## **2017 NACD South Central Regional Meeting**

### **Cost Break Down**

**August 2 – 4, 2017 – Alexandria, La**

Meeting Registration	\$250
Hotel – 3 nights	\$300 (If traveling on Tuesday)
Flight (estimated)	\$500
Mileage (estimated)	\$500 – 500 miles from Oklahoma City
Per Diem	\$150
Total Per Person	<hr/> \$1,200





# NACD South Central Regional Meeting

August 2<sup>nd</sup>-4<sup>th</sup>, 2017

HOLIDAY INN LOCATED IN DOWNTOWN ALEXANDRIA, LOUISIANA



## Long Leaf Pine Tour

On this tour we will discuss managing National Forest Service lands to restore the fire dependent longleaf ecosystem for red-cockaded woodpecker habitat, Louisiana pine snake habitat, unique and native plant and animal communities, healthy vigorous forests, increased forest production, and to reduce the incidence of catastrophic wildfires.




## Heritage Museum Tour

This tour takes you back in time to experience the history of the longleaf pine forest industry in Louisiana. You'll see historical equipment, blacksmiths at work in their shop, take a train ride on the old locomotive, and finish your tour with lunch provided by the Backwoods Catering Company.




## Wetland Reserve Program Tour

This tour will highlight a 1,018 acre WRP easement site in the Red River alluvial valley that was enrolled in the program in 2001. You'll hear about program successes and improvement, as well as how WRP easements benefit our natural resources and native wildlife.







*HOLIDAY INN  
DOWNTOWN ALEXANDRIA*

318.541.8333 | 701 4TH STREET  
ALEXANDRIAHOLIDAYINN.COM

*AMENITIES*

- \$97 GOV. RATE
- FULL BAR & RESTAURANT
- ROOM SERVICE
- SPA AND SALON
- FITNESS ROOM
- NEWLY REMODELED
- WALKING DISTANCE TO EATERIES & BARS



TO BOOK USE CODE LAC OR  
CALL THE HOTEL DIRECTLY  
AT 318.541.8333 AND ASK TO  
BOOK UNDER THE LA  
ASSOCIATION OF  
CONSERVATION DISTRICTS



# REGISTRATION FORM

## 2017 NACD South Central Regional Meeting

Hosted by: Louisiana Association of Conservation Districts  
Rapides Soil and Water Conservation District

Holiday Inn Alexandria-Downtown  
701 4<sup>th</sup> Street, Alexandria, LA 71301 • 318-541-8333 • [www.alexandriaholidayinn.com](http://www.alexandriaholidayinn.com)

**August 2-4, 2017**

(First Name)	(Last Name)	(Spouse's Name)	
(Organization/Agency)			
(Street Address)	(City)	(State)	(Zip)
(Home Telephone)	(Work Telephone)	(FAX)	(Email)

### Regular Participant Registration Package

☐ Received/Postmarked on or before July 20, 2017 (Early Registration)..... \$ 250.00

**OR**

☐ Received/Postmarked after July 20, 2017 (Late Registration) ..... \$ 290.00

Participant Registration Includes: ***General meeting registration, welcome reception, luncheon, evening social, tour, lunch and dinner.***

**Spouse Registration** ..... \$ 225.00  
(Includes same functions as participant's registration)

**TOTAL REGISTRATION FEE.....\$ \_\_\_\_\_**

### Payment Information

**Send Registration with checks payable to: Louisiana Association of Conservation Districts (LACD)**

**Mail to: Madeline Coco, 629 Tunica Drive West, Ste. A, Marksville, LA 71351**

**Questions:**

**Brad Spicer-** (225) 922-1269 or by email at [brad\\_s@ldaf.state.la.us](mailto:brad_s@ldaf.state.la.us)

**Madeline "Maddy" Coco-** 318-253-9445 ext. 3 or by email at [madeline.coco@la.nacdnet.net](mailto:madeline.coco@la.nacdnet.net)

**Must have a Conference badge for admission to all events.**

### **Cancellation, Refund and Substitution Policy**

All registration cancellations and refund requests must be made in writing by Friday, July 28, 2017. No refunds will be granted for requests postmarked on or after July 28, 2017.

**National Association of Conservation Districts  
South Central Region Meeting  
August 2-4, 2017  
Alexandria, LA**

**Wednesday, August 2, 2017**

1:00 PM – 5:00 PM **Registration**.....Atrium  
3:00 PM – 5:00 PM **Opening Session** .....Lake Charles Room

Call to Order and Opening Comments.....Donavon Taves, President, Louisiana Association of Conservation Districts  
Bill Thomas, Richland, TX, NACD Executive Board member and  
Chairman, NACD South Central Region

Invocation.....John Compton, LACD Secretary-Treasurer

Posting of Colors..... Louisiana National Guard

Pledge of Allegiance..... Randell Fletcher, Chairman, Grant SWCD

Welcome to Louisiana and Keynote Address..... Mike Strain, DVM, Commissioner, Louisiana Department of Agriculture and  
Forestry and President, National Association of State Departments of  
Agriculture

NACD Report- Challenges of Conserving and Enhancing  
Soil, Water, and Related Resources..... Brent Van Dyke, President, National Association of Conservation Districts

NRCS Report- Opportunities of the New Farm Bill..... Craig Derickson, Acting Regional Conservationist, USDA Natural Resources  
Conservation Service

6:00 PM – 7:00 PM **Welcome Reception** .....Atrium

**Thursday, August 3, 2017**

8:00 AM - 9:00 AM **General Session**.....Lake Charles Room  
Donavon Taves, Presiding

Prescribed Grazing in Longleaf Pine Forest.....David Daigle, LACD Vice President and  
Chairman, Calcasieu SWCD

9:00 AM – 5:00 PM **Tour**.....USDA Forest Palustris Experimental Forest Longleaf Tract  
Lunch and Tour-Louisiana Southern Forest Heritage Museum  
Wetland Reserve Program (WRP) Site Visit

6:00 PM – 7:00 PM **Social**.....Atrium

7:00 PM – 9:00 PM **Dinner**.....Lake Charles Room

**Friday, August 4, 2017**

8:00 AM - 9:45 AM      **General Session**.....Lake Charles Room

Louisiana's Natural Resource Issues and How They Are Addressed.....Kevin Norton, Louisiana State Conservationist

NACD Tribal Outreach and Partnership Initiative.....Trey Lam, Executive Director,  
Oklahoma Conservation Commission

National Conservation District Employees Association Update.....Coleta Bratten-South Central Employees Representative/  
at Large NCDEA

NACD President's Association Report.....Dr. Ernest Girouard, NACD South Central Region Representative,  
Chairman Vermillion SWCD

NACD South Central Region Report.....Tamara Daniel, NACD South Central Region Representative

General Session Closing Comments.....Donavon Taves, President, Louisiana Association of Conservation Districts  
  
Bill Thomas, Richland, TX, NACD Executive Board member and Chairman,  
NACD South Central Region

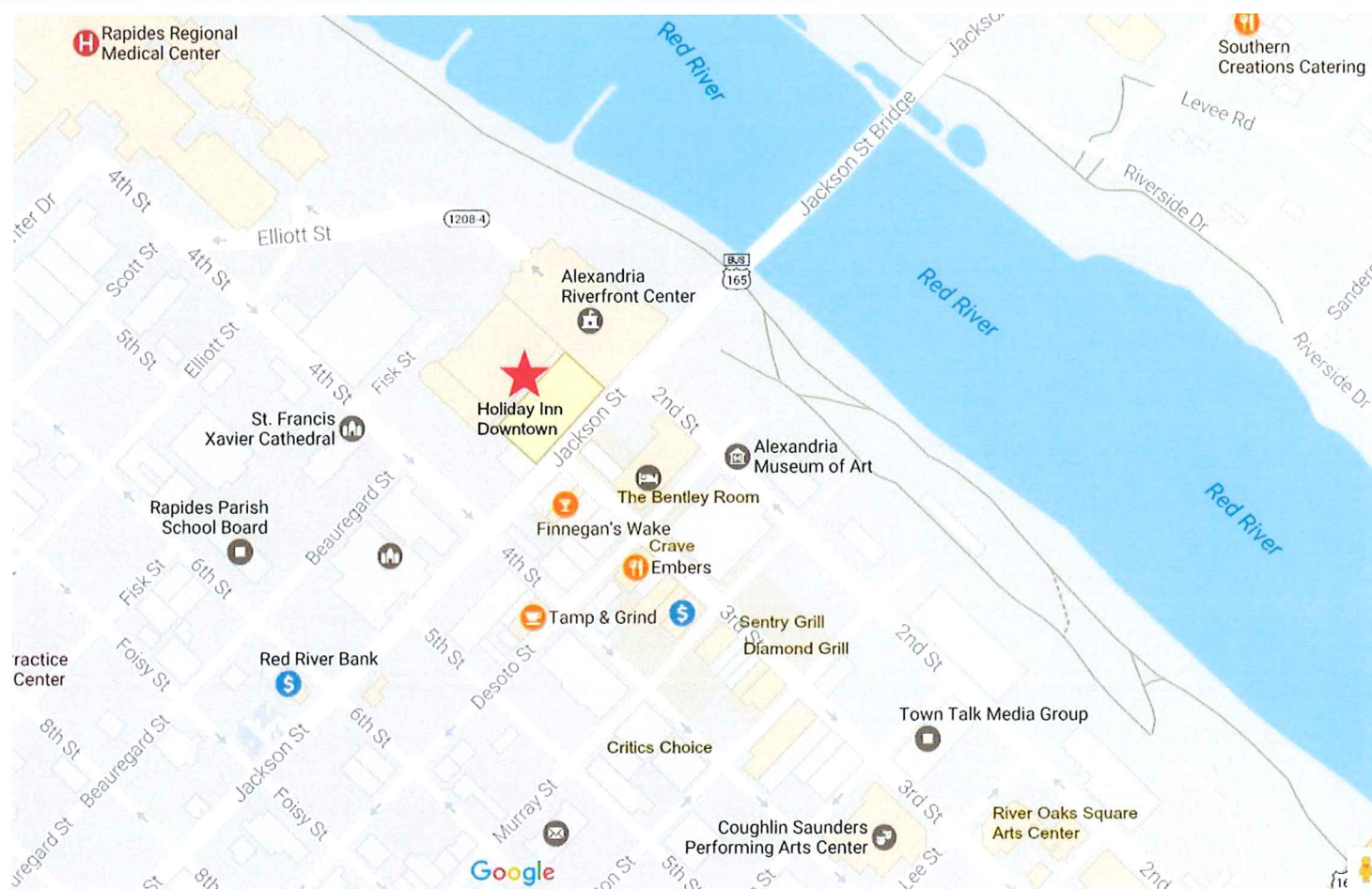
9:45 AM – 10:00 AM      **Break**.....Atrium

10:00 AM – 10:45 AM      **Business Meeting**.....Lake Charles Room  
Bill Thomas, Chairman, NACD South Central Region, Presiding

10:45 AM – 11:30 AM      **State Meetings**.....Lake Charles Room  
Room Assignments: Arkansas, Louisiana, Oklahoma, Texas

**Adjournment**





## Restaurants

The Levee Restaurant and Bar – inside Holiday Inn (\$\$)  
 The Bentley Room – 200 DeSoto Street (\$\$\$)  
 Embers – 313 DeSoto Street (\$\$)  
 SENTRY Grill – 1002 3<sup>rd</sup> Street (\$)  
 Diamond Grill – 924 3<sup>rd</sup> Street (\$\$\$\$)  
 Critics Choice – 415 Murray Street (\$\$)  
 Word of Mouth Café – 918 Foisy Street (\$\$)  
 Southern Creations – 208 Main Street, Pineville (Just across Jackson Street Bridge) (\$\$)

## Bars/Pubs

The Levee Restaurant and Bar – Inside Holiday Inn  
 Finnegan's Wake – 812 3<sup>rd</sup> Street  
 Studio 1016 – 1016 3<sup>rd</sup> Street

## Attractions

Body Tao Spa – Inside Holiday Inn  
 Alexandria Museum of Art – 933 2<sup>nd</sup> Street  
 River Oaks Square Art Center – 1330 2<sup>nd</sup> Street

## Coffee Shops

Crave – 908 3<sup>rd</sup> Street  
 Tamp and Grind – 828 4<sup>th</sup> Street

## Directions to Holiday Inn Downtown

### **From Airport**

1. Start out going North on Frank Andrews BLVD.
2. Turn right on Chappie James Ave.
3. Turn slight left on to England Dr. through one roundabout.
4. Turn slight left onto Airbase Rd. Merge onto I-49 toward Alexandria.
5. Take the Elliot St. exit (EXIT 85A) toward LA-1/Downtown Alexandria.
6. Turn left onto Elliot St.
7. Turn right onto 4th St.
8. The Holiday Inn Downtown will be on your left. (701 4th Street)

### **From Shreveport**

1. Take 1-49S toward Alexandria.
2. Take the Elliot St. exit (EXIT 85A) toward LA-1/Downtown Alexandria.
3. Turn left onto Elliot St. Turn right onto 4th St.
4. The Holiday Inn Downtown will be on your left. (701 4th Street)

### **From South Louisiana**

1. Take 1-49N toward Alexandria.
2. Take the Medical Center Dr. exit (EXIT 85B) toward Monroe St.
3. Turn right onto Medical Center Dr.
4. Take the first right onto Foisy St.
5. Take the second left onto Elliot St. Turn right onto 4th St.
6. The Holiday Inn Downtown will be on your left. (701 4th Street)

flights to alexandria la

Sign in

## Flights

Round trip	One way	Multi-city	Economy	1 adult
OKC Oklahoma City		AEX Alexandria		
Wed, August 2		Fri, August 4		

Stops Price Airline Times More

## Choose an outbound flight

Sort by price + best



Prices round trip. Additional bag fees may apply.

**\$440**  
round trip**Date tip:** Save \$41 if you return on Sat, Aug 5  
Return 1 day laterTrack prices [Learn more](#)

Save this trip to track price changes and receive price alerts and travel tips by email.

OFF

Best flights [Learn more](#)**\$480**  
round trip5:10 AM – 9:54 AM  
American · Envoy Air as Amer

4h 44m

1 stop  
2h 37m in DFW**\$480**  
round trip4:27 PM – 9:59 PM  
American · Envoy Air as Amer

5h 32m

1 stop  
3h 20m in DFW**\$550**  
round trip7:00 AM – 9:54 AM  
American · Envoy Air as Amer

2h 54m

1 stop  
42m in DFW**\$588**  
round trip2:25 PM – 6:42 PM  
American · Envoy Air as Amer

4h 17m

1 stop  
2h 04m in DFW**\$620**  
round trip6:15 PM – 9:59 PM  
American · Mesa Airlines as A

3h 44m

1 stop  
1h 31m in DFW**\$712**  
round trip6:35 PM – 10:19 PM  
United · Republic Airlines DBA

3h 44m

1 stop  
1h 15m in IAH**\$760**  
round trip7:55 AM – 11:35 AM  
United · Mesa Airlines DBA Ur

3h 40m

1 stop  
1h 07m in IAH**\$760**  
round trip11:17 AM – 3:35 PM  
United · Mesa Airlines DBA Ur

4h 18m

1 stop  
1h 45m in IAH**\$1,084**  
round trip12:36 PM – 5:07 PM  
Delta · Endeavor Air DBA Delt

4h 31m

1 stop  
35m in ATL

Show 33 longer or more expensive flights

Ads

[Travelocity](#)[Expedia](#)[Priceline](#)[Bravofly](#)[CheapTickets](#)[Orbitz](#)

flights to alexandria la

[Sign in](#)

Flights

Round trip	One way	Multi-city	Economy	1 adult
TUL Tulsa		AEX Alexandria		
Tue, August 1		Fri, August 4		

Stops Price Airline Times More

Choose an outbound flight

Sort by price + best



Prices round trip. Additional bag fees may apply.

**\$396**  
round trip**Airport tip:** Save \$95 if you fly to Shreveport (SHV)  
107 miles from Alexandria (AEX)**Track prices** [Learn more](#)

Save this trip to track price changes and receive price alerts and travel tips by email.

OFF

**Best flights** [Learn more](#)**\$490**  
round trip6:45 AM – 9:54 AM  
American · Envoy Air as Amer

3h 09m

1 stop  
47m in DFW**\$490**  
round trip12:29 PM – 6:42 PM  
American · Envoy Air as Amer

6h 13m

1 stop  
3h 47m in DFW**\$490**  
round trip6:18 PM – 9:59 PM  
American · Envoy Air as Amer

3h 41m

1 stop  
1h 14m in DFW**\$505**  
round trip2:30 PM – 6:42 PM  
American · Envoy Air as Amer

4h 12m

1 stop  
1h 50m in DFW**\$752**  
round trip7:00 PM – 10:19 PM  
United · Expressjet Airlines DE

3h 19m

1 stop  
42m in IAH**\$752**  
round trip7:24 AM – 11:35 AM  
United · Expressjet Airlines DE

4h 11m

1 stop  
1h 33m in IAH**\$752**  
round trip11:23 AM – 3:35 PM  
United · Republic Airlines DBA

4h 12m

1 stop  
1h 29m in IAH**\$1,078**  
round trip4:00 PM – 10:10 PM  
Delta · Expressjet DBA Delta C

6h 10m

1 stop  
2h 24m in ATL[Show 27 longer or more expensive flights](#)

Ads

[Priceline](#)[Expedia](#)[Orbitz](#)[CheapOair](#)[Travelocity](#)[CheapTickets](#)**Explore the world**[Flights to Africa](#)[Flights to Asia](#)**Top destinations from Tulsa**[Flights to Las Vegas](#)[Flights to Houston](#)[Flights to New York City](#)[Flights to Chicago](#)



**2017 National Association of State Conservation Agencies**

**And National Watershed Coalition**

**Cost Break Down**

**September 25 - 27, 2017 – Nebraska City, NE**

Meeting Registration	\$425
Hotel – 4 nights	\$356
Per Diem	\$125
Total Per Person	<hr/> \$906 per person

410 miles from Oklahoma City to Nebraska City – propose to take agency vehicles to accommodate travel for numerous participants

# NASCA Members Registration

NASCA & NWC would like to welcome you to the 2017 Conservation Conference in Nebraska City, Nebraska at the Lied Lodge & Conference Center September 25-27th. We are asking our members to plan on arriving September 24, and departing September 28. Our guests will receive a discounted group rate of \$89 / \$99 per night (single / double occupancy) for the nights of September 24-27. If making your hotel registrations by phone, mention the "National Association of State Conservation Agencies" for the discounted rate. The hotel registration cut-off date is August 17.

Register on or before August 3rd to receive a discounted early-bird registration!

Early-Bird / standard registration will include:

- Access to all meetings and conference sessions
- Breakfast, lunch, dinner, and catered breaks & Lunch on September 25-27
- All field tours
- Dinner Reception on September 27

One Day registration will include:

- Access to Wednesday (Sept 27) meetings and conference sessions
- Wednesday (Sept 27) breakfast & Lunch
- Dinner Reception on September 27


Guest registration will include:

- Breakfast, lunch, and dinner on September 25-27
- All field tours
- Dinner Reception on September 27

# NASCA & NWC Conservation Conference


The National Association of State Conservation Agencies and the National Watershed Coalition will host a joint conference on September 25-27 at the Lied Lodge in Nebraska City, Nebraska.

## Come join the discussion on five key areas:




### Farm Bill

Developing a new Farm Bill that will expand Watershed services and provide greater flexibility at the State level




### Weather Events

Planning conservation strategies to mitigate the impacts of extreme weather events




### Partnerships

Exploring the potential and identifying consequences of non-traditional partnerships



### Finance

Finance alternatives for aging Watershed Program infrastructure



### Infrastructure

Demonstrating the impact of conservation practices on public infrastructure

# NASCA & NWC Conservation Conference

## Registration Form

September 25-27

Lied Lodge & Conference Center  
2700 Sylvan Rd, Nebraska City, NE 68410  
Phone: (800) 546-5433

Registrant Name

Email

Position or Title

Agency or Group

Address

Phone

Prepared By

Date

Early-Bird / standard registration will include:

- Access to all meetings and conference sessions
- Breakfast, lunch, dinner, and catered breaks & Lunch on September 25-27
- All field tours
- Dinner Reception on September 27

Guest registration will include:

- Breakfast, lunch, and dinner on September 25-27
- All field tours
- Dinner Reception on September 27

	Number	Cost	Total
Early Bird Registration Fee*	<input type="text"/>	x \$425	<input type="text"/>
NASCA Member Registration Fee	<input type="text"/>	x \$475	<input type="text"/>
One Day Registration	<input type="text"/>	x \$200	<input type="text"/>
Guest Registration Fee	<input type="text"/>	x \$270	<input type="text"/>
		Grand Total	<input type="text"/>

\* - Early Bird register prior to August 3rd

Please make checks  
payable to:  
NASCA  
PO Box 211  
Hartly, DE. 19953

## Hotel Reservations:

Phone (800) 546-5433 for hotel reservations.

Indicate the National Association of State Conservation Agencies to receive the group rate of \$89/night

Or Visit

<http://conservationconference.com>

**All hotel reservations must be completed by August 17<sup>th</sup>**

Questions or comments, please contact Aaron Andrews at (302) 570-0258 or [aandrews@nascanet.org](mailto:aandrews@nascanet.org)

## Director Appointments

DISTRICT	FULLNAME	SUCCEEDS	TERM EXPIRES POS#
Beaver County	Terry Kile	Self	30-Jun-19 A
Bryan County	Sammie Adams	Self	30-Jun-19 A
Bryan County	Clay Jones	Self (Failed to File)	30-Jun-20 E1
Ellis County	Clinton Stahlman	Self	30-Jun-19 A
Grady County	Monte Rowell	Self (Failed to File)	30-Jun-20 E1
Hughes County	Sam McClure	Self	30-Jun-19 A
Kiamichi	Tom White	Self	30-Jun-19 A
Kiowa County	Matt Braun	Keith Anderson	30-Jun-19 E3
Pontotoc County	Gene Overturf	Self	30-Jun-19 A
Pushmataha County	Myrl Redman	Self	30-Jun-19 A

## Directors Who Filed for Elected Position #1

DISTRICT	FULLNAME	SUCCEEDS	TERM EXPIRES POS#
Beaver County	Sally Huling	Self	30-Jun-20 E1
Cherokee County	Jerry Latty	Self	30-Jun-20 E1
Ellis County	Ted Thimling	Self	30-Jun-20 E1
Jackson County	Shane Osborne	Self	30-Jun-20 E1
Johnston County	Robert Prentice	Self	30-Jun-20 E1
Lincoln County	James Pruett	Self	30-Jun-20 E1
Marshall County	Ronald Hartin	Self	30-Jun-20 E1
Mayes County	Dennis DeLozier	Self	30-Jun-20 E1
Pontotoc County	Lonnie Manuel	Self	30-Jun-20 E1
Pushmataha County	John Brandon	Self	30-Jun-20 E1
Rogers County	Trent Boyd	Self	30-Jun-20 E1
Seminole County	Kevin Kincade	Self	30-Jun-20 E1
Upper Washita	Sterling Moore	Self	30-Jun-20 E1
Woods County	Tracy Walker	Self	30-Jun-20 E1

**Report of Election Results  
Conservation District Director  
Elected Position 1**

**Noble County Conservation District**

<u>Name of Candidate</u>	<u>Number of Votes</u>
Bud Neal Patterson	41
Cody Sullins	91

**Sequoyah County Conservation District**

<u>Name of Candidate</u>	<u>Number of Votes</u>
Jackie Brooks	70
Billy L. Weedon	119

**Shawnee Conservation District**

<u>Name of Candidate</u>	<u>Number of Votes</u>
Lucan Craig Cannon	4
Bricen Lee Mohr	70

**South Caddo Conservation District**

<u>Name of Candidate</u>	<u>Number of Votes</u>
Billy M. Lafferty	110
Stanley Mannschreck	70

**Texas County Conservation District**

<u>Name of Candidate</u>	<u>Number of Votes</u>
Suzanne Landess	111
Dean Thrasher	107

**Joint Plans of Operation  
Fiscal Year 2018  
Recommendations for Approval**

**Area I**

Blaine  
Cimarron Valley  
Dewey  
E. Canadian  
Garfield  
Harper  
Kingfisher  
Major  
Texas

**Area II**

Garvin  
Kay  
Love  
Murray  
Oklahoma

**Area III**

Caney Valley  
Craig  
Nowata  
Osage  
Ottawa  
Rogers

**Area IV**

Comanche  
Cotton  
Deer Creek  
Grady  
Jefferson  
Kiowa  
N. Caddo  
Stephens  
Tillman  
W. Caddo  
Washita

**Area V**

Atoka  
Coal  
Latimer  
Talihina



		FY-2018
DISTRICT NAME	AREA	ALLOCATION
ADAIR COUNTY	3	\$63,111.16
ALFALFA COUNTY	1	\$26,924.14
ARBUCKLE	2	\$9,232.15
ATOKA COUNTY	5	\$56,572.93
BEAVER COUNTY	1	\$31,734.67
BLAINE COUNTY	1	\$29,800.16
BRYAN	5	\$14,000.00
CANEY VALLEY	3	\$27,139.44
CENTRAL N. CANADIAN RIVER	1	\$38,580.48
CHECOTAH	5	\$3,000.00
CHEROKEE COUNTY	3	\$14,000.00
CIMARRON COUNTY	1	\$43,016.74
CIMARRON VALLEY	1	\$21,839.20
CLEVELAND COUNTY	2	\$36,111.16
COAL COUNTY	5	\$42,436.88
COMANCHE COUNTY	4	\$65,578.93
COTTON COUNTY	4	\$26,924.14
CRAIG COUNTY	3	\$66,918.57
CREEK COUNTY	3	\$59,602.54
CUSTER COUNTY	4	\$59,170.00
DEER CREEK	4	\$41,061.22
DELAWARE COUNTY	3	\$43,868.78
DEWEY COUNTY	1	\$44,289.31
EAST CANADIAN COUNTY	1	\$3,000.00
ELLIS COUNTY	1	\$38,139.44
GARFIELD COUNTY	1	\$36,951.38
GARVIN	2	\$30,935.18
GRADY COUNTY	4	\$60,845.51
GRANT COUNTY	1	\$50,402.60
GREER COUNTY	4	\$43,593.67
HARMON COUNTY	4	\$60,939.00
HARPER COUNTY	1	\$37,924.14
HASKELL COUNTY	5	\$3,000.00
HUGHES COUNTY	5	\$40,052.34

		FY-2018
DISTRICT NAME	AREA	ALLOCATION
JACKSON COUNTY	4	\$74,867.57
JEFFERSON COUNTY	4	\$3,000.00
JOHNSTON COUNTY	5	\$8,000.00
KAY COUNTY	2	\$53,891.45
KIAMICHI	5	\$60,661.95
KINGFISHER COUNTY	1	\$69,018.34
KIOWA COUNTY	4	\$69,405.19
KONAWA	2	\$32,073.90
LATIMER COUNTY	5	\$28,252.55
LEFLORE COUNTY	5	\$70,928.57
LINCOLN COUNTY	2	\$53,995.96
LITTLE RIVER	5	\$67,592.45
LOGAN COUNTY	2	\$39,198.99
LOVE COUNTY	2	\$73,009.88
MAJOR COUNTY	1	\$74,597.84
MARSHALL COUNTY	5	\$56,422.48
MAYES COUNTY	3	\$29,615.39
MCCLAIN COUNTY	2	\$60,127.36
MCINTOSH COUNTY	5	\$26,734.67
MURRAY COUNTY	2	\$71,298.80
MUSKOGEE COUNTY	3	\$15,993.89
N. FORK OF RED RIVER	4	\$23,000.00
NOBLE COUNTY	2	\$72,551.84
NORTH CADDO	4	\$27,608.79
NOWATA COUNTY	3	\$41,255.02
OKFUSKEE COUNTY	5	\$68,347.90
OKLAHOMA COUNTY	2	\$47,826.30
OKMULGEE COUNTY	3	\$52,495.14
OSAGE COUNTY	3	\$60,553.39
OTTAWA COUNTY	3	\$37,547.43
PAWNEE COUNTY	2	\$33,482.26
PAYNE COUNTY	2	\$31,609.06
PITTSBURG COUNTY	5	\$68,401.68
PONTOTOC COUNTY	5	\$30,935.18

		FY-2018
DISTRICT NAME	AREA	ALLOCATION
PUSHMATAHA	5	\$14,000.00
ROGERS COUNTY	3	\$123,713.00
SEMINOLE COUNTY	2	\$39,058.92
SEQUOYAH COUNTY	3	\$26,924.14
SHAWNEE	2	\$37,555.12
SOUTH CADDO	4	\$44,081.39
STEPHENS COUNTY	4	\$76,910.08
TALIHINA	5	\$61,054.20
TEXAS COUNTY	1	\$38,380.57
TILLMAN COUNTY	4	\$34,205.58
TULSA COUNTY	3	\$26,924.14
UPPER WASHITA	4	\$65,669.85
WAGONER COUNTY	3	\$34,287.40
WASHITA COUNTY	4	\$61,296.26
WEST CADDO	4	\$42,122.81
WOODS COUNTY	1	\$52,152.85
WOODWARD COUNTY	1	\$57,000.00
TOTAL		\$3,740,333.35
* Allocation includes gross salary, longevity, FICA and operating expenses. It does not include the employee benefit allowance for health insurance or the employers share of retirement.		

## FY-2018 BUDGET WORK PROGRAM

	Department	General Revenue/18	GR Bond Revolving / Repay/18	Prior Supp	Federal	Total
Administration <i>Includes Administration, Financial Management &amp; Human Resources, Geographic Information Systems</i>	1000001	\$509,559	\$2,199,361	\$15,000	\$136,559	\$2,860,479
	1000004			\$2,100	\$68,237	\$70,337
	Activity Total	\$509,559	\$2,199,361	\$17,100	\$204,796	\$2,930,816
<i>Administration Notes - Revolving funds include the donation fund and the GIS revolving fund. Federal funds include WQ/AML indirect and federal earnings</i>						
Watershed Operation & Maintenance <i>Includes Watershed Operation &amp; Maintenance and Watershed Rehabilitation</i>	2000001	\$500,000		\$1,480,726	\$435,615	\$2,416,341
	2000003	\$1,000,000		\$483,225	\$4,716,775	\$6,200,000
	Activity Total	\$1,500,000	\$0	\$1,963,951	\$5,152,390	\$8,616,341
<i>Watershed Operation &amp; Maintenance Notes - Federal Funds include federal earnings and USDA NRCS funds. Revolving funds includes remaining funds from a one-time supplemental appropriation, the Conservation Infrastructure Revolving fund and the donation fund</i>						

## FY-2018 BUDGET WORK PROGRAM

Department	General Revenue/18	GR Bond Revolving / Repay/18	Prior Supp	Federal	Total
Field Services <i>Includes District Allocations, District Employee Benefits, District Administrative Expenses, Conservation Education</i>					
30000001	\$3,802,096		\$47,500	\$606,237	\$4,455,833
30000002	\$1,220,627		\$1,088,310	\$61,173	\$2,370,110
30000003				\$110,000	\$110,000
Activity Total	\$5,022,723	\$0	\$1,135,810	\$777,410	\$6,935,943
<i>Field Services Notes - Revolving funds include Conservation Infrastructure Revolving fund, donation fund and employee contributions for retirement and health insurance. Federal funds include WQ/ AML indirect, USDA NRCS Contributions Agreement, US Fish and Wildlife and federal earnings.</i>					
Abandoned Mine Land Reclamation					
40000001				\$273,785	\$273,785
40000005			\$8,765	\$7,400,365	\$7,409,130
40000006				\$100,000	\$100,000
Activity Total	\$0	\$0	\$8,765	\$7,774,150	\$7,782,915
<i>Abandoned Mine Land Reclamation Notes - Federal funds include Department of Interior funds</i>					

## FY-2018 BUDGET WORK PROGRAM

	Department	General Revenue/18	GR Bond Revolving / Prior Repay/18	Supp	Federal	Total
Water Quality / Wetlands <i>Includes Water Quality, Wetlands, Cost Share Administration, Cost Share Locally Led, Cost Share Priority Watershed and CREP</i>	5000001	\$460,000		\$325,000	\$2,177,720	\$2,962,720
	5000002			\$45,000	\$236,550	\$281,550
	5000004			\$2,300,000		\$2,300,000
	5000005			\$14,000	\$0	\$14,000
	5000006			\$150,000	\$650,000	\$800,000
	5000007			\$50,000	\$150,000	\$200,000
	5000012			\$100,000	\$200,000	\$300,000
	5000013			\$29,000		\$29,000
	5000014			\$12,000		\$12,000
	Activity Total	\$460,000	\$0	\$3,025,000	\$3,414,270	\$6,899,270
<i>Water Quality / Wetlands Notes - Revolving funds include the Conservation Infrastructure Revolving fund and donation. Federal funds include EPA direct, WQ direct and WQ indirect funds.</i>						
ISD Data Processing <i>Includes all information technology related expenses for all divisions</i>	8800010	\$15,000		\$21,360	\$350,078	\$386,438
<i>ISD Data Processing Notes - Revolving funds include the donation fund. Federal funds include federal earnings, AML direct, Water Quality direct and Office of Emergency Management funds.</i>						
	Agency Total	\$7,507,282	\$2,199,361	\$6,171,986	\$17,673,094	\$33,551,723
	GR Total:		\$9,706,643			

## **ADOPTED POLICIES FOR FISCAL YEAR 2018**

1. All employee positions (District and Commission) that become vacant will be reviewed and will require justification before approval to fill the position; shared positions between 2 or more districts will be encouraged. Future employee allocations will be dependent on the level of legislative appropriations.
2. The maximum number of hours for a non-benefitted part-time district employee will be 1599 hours.
3. Failure to perform audits and/or submit preclaim payments (for retirement and insurance) within the established timeframe will result in OCC withholding payment of district claims until compliance is accomplished.
4. In order for a district to be eligible to continue receiving a personnel allocation from OCC; the districts must perform annual performance evaluations on all staff.

**OKLAHOMA CONSERVATION COMMISSION**  
**ADMINISTRATION STAFF - SUMMARY OF ACTIVITIES**  
**Monday, July 10, 2017**

**Executive Director/Assistant Director**

- Held joint conservation district meetings in the following areas:
  - Cimarron Valley, Blaine County and Central North Canadian River Conservation Districts
  - Deer Creek and Custer County Conservation Districts
  - North, West and South Caddo Conservation Districts
- Attended Rogers County Conservation District Board Meeting
- Participated in agency division budget meetings
- Attended seminar to preview the new human resources system Oracle Cloud
- Began preparing budget documents for new fiscal year
- Attended Tribal Soil Health Events in Watonga and Durant
- Participated in cooperative agreement signing between Oklahoma City Food Bank, NRCS, OCC and OACD
- Participated in flood control tour of Murray and Carter Counties
- Participated in AML Tour in Muskogee County
- Attended Cover Crop Field Day in Blaine County
- Attended NACD Leadership Forum in Lincoln, NE
- Prepared documents for multiple NRCS agreements
- Assisted Pontotoc County Conservation District
- Compiled New District Director Notebooks
- Updated the Commission's Agreements database
- Updated District Director's database
- Prepared the minutes from the previous regular scheduled meeting for review and approval
- Finalized July Commission meeting packet
- July Commission meeting packet: Prepared tentative meeting agenda; Out of State Travel exhibit; Agreements exhibit, Recommendations for Appointment exhibit, Administration Division Monthly Summary
- Compiled the tentative meeting packet for hard-copy and email distribution to Commission members and principal staff
- Sent email Meeting Notice



## **General Counsel June 2017 Report**

---

- Out of the Office June 1-14 as well as June 16 and 20.
- Responded to issues and questions for the following conservation districts: Dewey County CD, Ellis County CD, Garvin County CD, Kay County CD, Logan County CD, Murray County CD, Noble County CD, Oklahoma County CD, Payne County CD, South Caddo CD, and Tillman County CD
- Timesheet and reports
- Research requests -3     Document reviews – 1 (Hog Trap Policy for a CD)
- Conservancy District requests from realtors and realty attorneys – 1
- Conservancy question regarding record disposition
- Responded to questions by conservation districts regarding the following topics: requirements for using of jail trustees; borrowing money; and donations
- Follow-up on AML project files and Slanker ROE
- Continued assistance to South Caddo CD
- Follow-up with Universal Field Services, Inc. on the STACK pipeline agreements for Logan County CD
- Work with Murray County CD on Rock Creek 16 finalization of land right documentation and paperwork
- Address questions by a citizens about: water use in flood control structure; property right; and markers placed on property by the Conservation Commission of Oklahoma in the 1920's and 1930's
- Contact OWRB regarding the status of the Sallisaw 33 high hazard review, gather NRCS documents to send to OWRB for the review
- Discussion with Garvin County CD on Wildhorse 227 violation of easement by a pipeline in the auxiliary spillway and the steps the District needs to take with NRCS and ONEOK to remedy the problem; contact ONEOK to discuss the relocation of the pipeline

**OKLAHOMA CONSERVATION COMMISSION**  
**WATER QUALITY DIVISION**  
**JUNE MONTHLY SUMMARY**  
Shanon Phillips, Director  
July 10, 2017

**Conservation District Meetings**

Staff attended Delaware, North Fork of the Red River, Conservation District Board meetings.

**Neosho River Basin Regional Conservation Partnership Program**

**Staff conducted the following activities:**

- Currently 3 contracts ready for approval, 1 cancelled application ready for contracting
- Pre-obligation review completed on signed contracts
- Deadline for application was May 19, 2017, Screening deadline 6/30/17
- Currently making landowner visits and writing plans for current cutoff pool
- State funds obligated to date: \$85,114

**Activities:**

- CSP Training, Muskogee, 5/25
- Conservation Commission Meeting, OKC, 6/5
- Delaware County CD board meeting, Jay, 6/12

**Upcoming Events:**

- Craig County board meeting, Vinita, 7/5
- Delaware County board meeting, Jay, 7/10
- Ottawa County board meeting, Miami, 7/12
- Adair County board meeting, Stilwell, 7/13
- Craig County board meeting, Vinita, 8/2
- Ottawa County board meeting, Miami, 8/9
- Delaware County board meeting, Jay, 8/14

**Elk City Lake Regional Conservation Partnership Program**

- Completed second sign up
- Working on contracts
- Made payment on one completed contract

## **Blue Thumb March Report**

Blue Thumb ~ Water Quality Education Program:

Water Quality Division ~ Oklahoma Conservation Commission

*Report for: Rob Barossi; Jeri Fleming; Candice Miller; Kim Shaw; Jean Lemmon*

**Compiled activity summary for May: 4643 total people reached**

### **Ongoing activities:**

- Contacts with Volunteers (Quality Assurance, Bug Picking, fish and bug collections)
- 2018 Blue Thumb Calendar preparation

### **June activities (scheduled public events)**

- 6/1: CPR/First Aid training (staff)
- 6/1: Dripping Springs Boy Scout Camp (55 boys, adult leaders)
- 6/5: Nature Camp, Stillwater (40 youth, 10 adults)
- 6/6: Teacher Education, Broken Bow (12 teachers from across the state)
- 6/6: Friends of Tahlequah Town Branch Meeting
- 6/7: Full Staff Meeting, Pontotoc Ridge Preserve
- 6/8: Oklahoma Science Teachers Association, Rose State (40 teachers)
- 6/8: "Stream Sleuths Camp", Sam Noble Natural History Museum, Norman (6 students)
- 6/8: Summer School Classes, Poteau (170 students, 5 adults)
- 6/9: "Stream Sleuths Camp" explore the creek, Sam Noble Natural History Museum, Norman (6 students)
- 6/9: Eastern Shawnee Fishing Derby, Wyandotte (40 students)
- 6/12: Sierra Club Nature Camp, Stillwater (50 students, 10 adults)
- 6/14: Bridgestone Intermediate Center 4H Camp (10 students, 3 adults)
- 6/16: Fit-N-Fun Camp, Tishomingo (32 students)
- 6/19: Fish collection, Muscogee (5 volunteers)
- 6/24: 4-H Volunteer Conference, Stillwater
- Fish collection – Cedar Hollow, Tahlequah (2 volunteers)
- 6/27-29: Blue Thumb Day Camp, Tahlequah (15 students 9 adults)

### **July activities (scheduled public events)**

- 7/1: OKC News 9 - bugs
- 7/9: Friends of Blue Thumb Meeting
- 7/10-11: Fish collections, Lawton
- 7/13: Library presentation, Purcell
- 7/18: SWOSU Tech Trek, Weatherford
- 7/20-21: Blue Thumb Summer Camp, Grand Lake
- 7/24-25: Blue Thumb Training, Idabel
- 7/26: Project WET workshop, Idabel
- 7/26-28: Blue Thumb Teacher Workshop, Grand Lake
- 7/31-8/2: Fish collections, Tahlequah

### **August activities (scheduled public events)**

- 8/1-8/2: Fish collections, Tahlequah
- 8/3: Groundwater screening, Creek County Conservation District, Bristow

- 8/3: Norman home schoolers Back to School Night
- 8/4: Project WET workshop, Tishomingo
- 8/7-10: Fish collections, Tahlequah
- 8/14: Institute for Tribal Professionals (ITEP) Field Trip-Pawhuska
- 8/17: ITEP Media event
- 8/19: Water Festival, Tahlequah

#### **Upcoming events**

- 9/2: Project WET workshop, Grove
- 9/8: Lost Creek Water Festival, Wyandotte
- 9/8-9: Blue Thumb Training, Stillwater
- 9/16: Water Festival, Medicine Park
- 9/21: Groundwater screening, North Caddo Conservation District, Hinton
- 9/23: Monarchs on the Mountain 2017, Tulsa
- 9/29-30: Blue Thumb Training, Tahlequah
- 9/29: Environmental Law Continuing Legal Education Field Trip - Sulphur
- 10/12: H2Oklahoma

#### **Management Staff**

- Participated in the following meetings:
  1. Attended principal staff meeting (6/01)
  2. Attended Commission meeting and Rooker luncheon (6/05)
  3. Participated in OCLWA Board meeting conference call (6/06)
  4. Attended full staff meeting at Pontotoc Ridge Preserve (6/07)
  5. Participated in EPA §319 Success Story database webinar (6/08)
  6. Attended and made presentation at the university water forum in Colorado (6/12-6/15)
  7. Participated in budget planning meetings
  8. Participated in an NWQI Pilot project field day (6/28)
  9. Facilitated meeting with OSU Environmental Science graduate students to discuss potential project (6/29)
- Responded to numerous internal and external info requests throughout the month

#### **Carbon/Soil Health Education Program (6/1/17 – 6/30/17)**

- Continued planning for 2017 Soil Health Field Days
- Presented Plant ID for Soil Health at Holistic Mgmt Intern't'l event in Waukomis
- Participated in Rainfall Simulator training with members of Muscogee-Creek Nation CD
- Presented Rainfall Simulator at Muscogee-Creek Nation festival in Okmulgee, OK
- Began collecting soil samples for upcoming soil health field days
- Assisted with planning and led Coal CCD Plant ID for Soil Health training (6/27)
- Assisted with planning Dewey CCD Soil Health Field Days (8/7, 8/29)
- Assisted Blaine CCD with planning and holding Soil Health Cover Crop Field Day (6/30)
- Assisted Deer Creek CD with planning Soil Health Field Day (7/25)
- Assisted Pontotoc CCD with planning Soil Health Field Day planning (8/1 resched fr 6/8)
- Assisted Beaver CCD with planning Soil Health Field Day (8/8)
- Assisted Garvin CCD with planning Soil Health Field Day (7/20)

- Assisted Kingfisher CCD with planning Soil Health Field Day (7/27)
- Assisted Konawa CCD with planning Soil Health Field Day (TBD)
- Assisted LeFlore CCD with planning Soil Health Field Day (7/18)
- Assisted Lincoln CCD with planning Soil Health Field Day (8/17)
- Assisted Woods CCD with planning Soil Health Field Day (8/24)
- Assisted Nowata CCD with planning On-Farm Demo Soil Health Field Day (8/3)
- Worked to schedule speakers for upcoming soil health field days
- Added upcoming Soil Health Field Day dates to agency online calendar
- Processed conservation district claims, and agreements for soil health field days
- Prepared and submitted RFAs for soil health education equipment
- Held Soil Health Team staff meetings
- Continued OSU-CIG grant project tracking and implementation
- Facilitated and tracked soil and water education trunk checkouts
- Prepared program information for new district directors and OCC commissioner
- Attended agency full staff meeting at Pontotoc Ridge Nature Preserve
- Attended CPR/First Aid Training

## **Monitoring**

Staff conducted the following activities:

- Continued routine water quality monitoring for Rotating Basin Project – 1.4 (RBP 1.4) (Neosho/Grand and Upper Canadian Basins) cycle
- Continued monthly water quality sampling at 5 stream sites in the Neosho River Basin Regional Conservation Partnership Program (RCPP) Project area and one site on West Elk Creek
- in the Elk City Lake RCPP Project area
- Continued support for the monitoring of Holi-Tuska Creek in support of the New Spiro Lake Project in LeFlore County
- Continued subsampling macroinvertebrate collections in preparation for identification by the contracted taxonomist
- Began routine water quality monitoring for the Rotating Basin Project – 2.4 (RBP 2.4)(Upper Arkansas, Upper North Canadian, and Cimarron River Basins) cycle
- Completed 15 fish collections/community surveys on Rotating Basin 2.4 sites
- Staff attended the Annual Meeting of the North American Benthological Society. Staff member Nathan Carter met with over 40 taxonomists at this conference to discuss potential professional assistance in identification of macroinvertebrate groups

## **Wetlands**

Staff conducted the following activities:

- Conducted 40 wetland determinations
- Continued updates on the one-stop wetland website for the Oklahoma Wetlands Program
- Continued efforts with OSU in the development and validation of the Oklahoma Rapid Assessment Method for wetlands

- Submitted and interim report fulfilling 3 output tasks for Project 578: Identifying Oklahoma Department of Transportation Mitigation Needs and Linking Needs with Opportunity at the Watershed Scale
- Participated on the Interagency Review Team with the U.S. Army Corps of Engineers in review of mitigation bank proposals and large project impacts such as the South Tulsa/Jenks Low Water Dam Project
- Completed landowner requests to access sites to complete the National Wetland Condition Assessment intensification study and the OKRAM methods comparability study.
- Completed 6 wetland site assessments. 30 sites will be completed through a large portion of Central Oklahoma which will fulfill both the National Wetland Condition Assessment intensification study and the methods comparability study to further develop the Oklahoma Rapid Assessment Method for wetlands.

### **Technical Writing & Records Management**

#### **Staff conducted the following activities:**

- Worked on various reports and written outputs in fulfillment of work plan deliverables
- Fulfilled multiple information requests
- Entered sampling information
- 6/1: CPR/First aid training
- 6/7: Full staff meeting, Pontotoc Ridge Preserve
- 6/21: Meter Calibration/QA

#### **Upcoming Events:**

- 7/3 Fish collecting with Jeanette Lamb
- 7/13 ODAFF Lab quarterly meeting

### **Environmental Projects Coordinator**

- Updated Locally Led Cost Share Report
- Processed invoices and Requests for Acquisitions
- Processed contracts with Districts, ODAFF, NSU, et al.
- Attended Full Staff Meeting at TNC Pontotoc Ridge Preserve

#### **Received from EPA Region 6:**

- Nat'l Wetland Condition Assessment QAPP approval
- FY 2014 §319(h) Workplan revision and NCTE approval
- Grand Lake Sub-watersheds Watershed Based Plan
- Standard Operating Procedures – for WQ Monitoring

#### **Submitted to EPA Region 6:**

- FY 2015/2016 §319 Workplans, budget revision, and NCTE request
- Photodocumentation QAPP
- Priority Watersheds and Special Projects Monitoring QAPP
- 2017 Blue Thumb QAPP
- QAPP Recertification Letter Report
- Standard Operating Procedures – for WQ Monitoring

- Mitigation Report for ODOT Wetlands project

### **Environmental Programs Manager**

#### **OWRB Green Infrastructure Funding**

- Notice to proceed has been issued for survey work for the wetland project in Eufaula
- Developing an MOU with Team Up to Clean Up for project oversight on Eufaula Wetland Project
- Revising paperwork to begin the bidding process on the Lake McMurtry pervious parking lot

#### **Stillwater Creek Watershed Project**

- No action

#### **Implementation**

- Working with Ed Fite/GRDA to enroll ~150 acres in conservation easements in the Illinois River watershed
- Working with the City of Tahlequah to install some green infrastructure with §319 Funds
- Toured previously restored restoration sites after Illinois River watershed flood with design engineer. Determined ODOT site fulfilled its purpose, but engineer will be back out to survey and determine if repairs are necessary.

### **Agency Communications**

- Working to keep content on Facebook and Twitter
- Working on a revamp of the This Week in Conservation newsletter
- Developing a communications plan for how we will move forward
- Updates to OCC website including revising the calendar page

**OKLAHOMA CONSERVATION COMMISSION  
OFFICE OF GEOGRAPHIC INFORMATION & TECHNICAL SERVICES DIVISION  
MONTHLY SUMMARY**

**Mike Sharp, State Geographic Information Coordinator & Director**

June, 2017

**OGI & TS Activity**

- Worked on various hardware and software support issues for OCC non-OMES computer systems.
- Followed up on and provided assistance regarding OMES helpdesk tickets submitted by OCC and District staff.
- Routine server, software and anti-virus and anti-spam maintenance on OGI computer systems.
- Worked with various conservation districts on IT issues.
- Participated in FY'18 budget meeting.

**Geographic Information System (GIS) Activity**

- Provided GIS services to AML, WQ, CP and Administration.
- Compiled pollution complaint database.

**Office of Geographic Information/State Geographic Information Council**

- Worked on OKMaps servers, software and data.
- Worked on compiling parcel data for statewide parcel data layer.
- Provided support to Watershed Dam Assessment Project.
- Assisted NRCS with mapping needs.
- Provided support to OKMaps users.
- Assisted OK Department of Homeland Security with GIS training.
- Met with State 911 Coordinator to discuss mapping needs.
- Attended South Central Arc User Group (SCAUG) meeting in Norman on June 21.



**OKLAHOMA CONSERVATION COMMISSION  
ABANDONED MINE LAND DIVISION MONTHLY SUMMARY**

**Robert W. Toole, AML Program Director**

July 10, 2017

**AML Project Management**

**Pryor (Muskogee County)**

Construction contract was awarded on January 25, 2017, to T. McDonald Construction for \$1,024,278.40. The contract time is 426 days with a completion date of April 5, 2018. The contractor has completed approximately 34 percent of the work in 30 percent of the contract time.

**Sparks (Muskogee County)**

Construction contract was awarded on March 27, 2017, to Thomas Construction, Inc., for \$631,859.20. The contract time is 211 days with a completion date of November 2, 2017. The contractor has completed approximately 30 percent of the work in 31 percent of the contract time.

**LeFlore County Underground Mines 6 (LeFlore County)**

Construction contract was awarded on April 17, 2017, to Dill Transport, Inc., for \$147,899.40. The contract time is 210 days with a completion date of November 22, 2017. The contractor has completed approximately 20 percent of the work in 36 percent of the contract time (not including weather days).

**McSpadden East (Rogers County)**

Aerial photogrammetry completed; bathometric survey has been completed; in-house design has been initiated.

**Moore North (Rogers County)**

Environmental assessment 95% completed pending ABB study and NLEB habitat assessment scheduled for August 2017; realty and rights-of-entry are confirmed; final design by CEC Corporation has been accepted. Construction scheduled for 2017 pending ABB survey results and Authorization To Proceed (ATP) from OSMRE.

**Pryor South (Muskogee County)**

ABB survey completed in August, 2016; positive survey (presence of ABB); reclamation deferred to 2017 pending ABB survey results and ATP from OSMRE.

**Selrahc (Haskell County)**

Aerial photogrammetry completed; bathometric survey completed; in-house design is scheduled.

**Fowler (Haskell County)**

Aerial photogrammetry completed; bathometric survey completed; in-house design is scheduled.

**Reves Phase 3 (Sequoyah County)**

Vegetation is established and being monitored; spring fertilizer applied. Release letter scheduled for July 2017.

**Greer Phase 3 (Rogers County)**

Vegetation plan was completed on April 20<sup>th</sup>. Over 12 inches of rain in multiple short duration high intensity events required repairs and re-vegetation. Repairs and re-vegetation is being monitored.

Baumann (Rogers County)

Vegetation maintenance completed; monitoring is on-going. A Notice of Termination has been received from DEQ for the Storm Water Pollution Plan (SWP3).

Northeastern State (Wagoner County)

Vegetation maintenance was completed on June 13, 2017; monitoring is on-going. Release letter scheduled for July 2017.

McSpadden (Rogers County)

Vegetation is completed and monitoring is on-going. Release letter scheduled for July 2017.

Greer Phase 2 (Rogers County)

Maintenance is completed; re-vegetation is completed; monitoring is on-going. Release letter is scheduled for July 2017.

Moore South (Rogers County)

Environmental assessment 95% completed pending ABB study and NLEB habitat assessment scheduled for August 2018; realty and rights-of-entry are in progress; final design by CEC Corporation has been accepted. Construction scheduled for 2018 pending availability of funds, ABB survey results and ATP from OSMRE.

Loudermilk Area (Rogers County)

Aerial photogrammetry completed; bathometric survey has been completed; design pending solicitation and selection of A&E firm.

Taloka Creek (Haskell County)

Aerial photogrammetry completed; bathometric survey completed; design pending solicitation and selection of A&E firm.

West Chelsea Area (Rogers County)

Rights-of-entry for exploration have been acquired from all landowners except one. Aerial photogrammetry and bathometric survey completed; project selection pending.

Williams Talala (Rogers County)

Aerial photogrammetry completed; bathometric survey is scheduled; project selection pending.

Laney (Wagoner County)

Realty in progress; assessment pending.

Busby (Rogers County)

Aerial photogrammetry completed; bathometric survey completed; project selection pending.

Ryan Williams (Rogers County)

Aerial photogrammetry completed; bathometric survey completed; project selection pending.

Woytas (Rogers County)

Aerial photogrammetry completed; bathometric survey completed; project selection pending.

Johnny Patterson (Haskell County)

Aerial photogrammetry completed; bathometric survey completed; project selection pending.

McMillin-Graf (LeFlore County)

Aerial photogrammetry completed; bathometric survey completed; project selection pending.

### **AML Administration**

- Underground mine inventory update: on-going.
- Digitized Problem Area boundaries from scanned quad maps.
- Realty Research & Verification: on-going.
- Budget Management: on-going.
- Personnel Management: on-going.
- Equipment Management: on-going.
- Operations Management: on-going.
- New Conservation District Director Orientation: AML Program information prepared and submitted.
- Updated federal Abandoned Mine Land Inventory System.
- Professional Development:
  - OSMRE National Technical Training Program (NTTP) training courses -
    - Two staff attended Erosion and Sediment Control
  - OSMRE Technical Innovation and Professional Services (TIPS) training courses –
    - Two staff attended Global Mapper for Mining and Reclamation

**OKLAHOMA CONSERVATION COMMISSION**  
**CONSERVATION PROGRAMS DIVISION**  
**Tammy Sawatzky, Director**  
**July 10, 2017**

Administration

- Reconciled O&M and rehab financial records.
- Continued work on watershed dam hazard class review project.
- Attended FY2018 budget meeting. Submitted the CPD FY 2018 budget.
- Prepared and submitted requests for reimbursement for 10 NRCS agreements.
- Prepared and submitted quarterly accrual report for 22 NRCS agreements.

Operation & Maintenance

- Technical, administrative, and legal/easement assistance to 11 Conservation Districts:  

Dewey County	Custer County	North Fork of Red River
Washita County	Garvin	Pontotoc County
Grady County	Okmulgee County	Logan County
McClain County	Hughes County	
- Claims: Processed 8 watershed claims for a total reimbursement of \$20,867.54
- District board meetings: Grady County; Garvin
- Approved O&M Funding Requests:

District	Project	Amount
Atoka County	Caney 2-repair stream crossing	\$23,600.00
East Canadian County	Multiple Sites-chemical brush control	1,750.00
Hughes County	Little Wewoka 16-repair tower	2,500.00
Kingfisher County	Multiple Sites-chemical brush control	1,000.00
Love County	Multiple Sites-chemical brush control	2,250.00
	Lower Bayou 9-repair tower	10,000.00
Pittsburg County	Multiple Sites-chemical brush control	3,800.00
	Brushy Peaceable 14-repair stream crossing	47,090.00
Washita County	Boggy 28-erosion repair	3,000.00
<b>TOTAL</b>		<b>\$138,402.00</b>

- Flood Damage Repair EWP Contracting:

District	Project	Contract Amount	Status
Arbuckle	Caddo 27	\$886,759.30	Work progressing
Kiowa County	Rainy Mountain 10	\$356,265.02	Work complete
Hughes County	Upper Muddy Boggy 28	\$38,965.90	Work complete
Sequoyah County	Sallisaw 32	\$6,322.00	Work complete

- Approved wildlife service's requests:

District	# of Dams
Coal County	1
Hughes County	1
Murray County	1
Pontotoc County	2
Upper Washita County	1

- Claims: Processed 4 EWP claims for a total reimbursement of \$176,233.63.

Watershed Rehabilitation

- Administrative, technical and land rights assistance to  

Sequoyah County – Sallisaw 33	Logan County – Cottonwood 54
Murray County – Rock 15 and 16	Dewey County – Barnitz 5 and 11
City of Perry – Upper Black Bear 62	
- NRCS rehabilitation agreement management
- Conducted site showing for erosion repairs on Turkey Creek Site 9 in Washita County.
- Claims: Processed 1 Rehab claim for a total reimbursement of \$336,055.54.

### Cost-Share Program

- Reviewed Program Year 17 and 18 monthly reports received from conservation districts.
- Certified \$80,376.09 of CSPY 17 carry-over funds for 17 conservation districts.
- District employee training: Cherokee County
- Assistance: Provided Cost-Share Program assistance to 9 Conservation Districts:  
Pittsburg County                      Kingfisher County                      Grant County  
Okmulgee County                      Kay County                      Woodward County  
South Caddo                      Cimarron County                      Cherokee County

# of Claims	# of Districts	Claim Amount		
<u>PY 17</u>				
17	13	\$22,748.00		
	Brush Management	352.98 acres	Pipeline	2,308 lf
	Grassed Waterway	0.8 lf	Pond	3,156 cy
	Herbaceous Weed Control	175 acres	Watering Facility	1
	Pasture Planting	12.3 acres	Well	1

# of Claims	# of Districts	Claim Amount		
<u>PY 18</u>				
89	20	\$169,679.67		
	Brush Management	580.3 acres	Pasture Planting	991.63 acres
	Cover Crop	91.2 acres	Pond	7,142 cy
	Fencing	1,895 lf	Pumping Plant	1
	Grassed Waterway	3.9 lf	Range Seeding	158.4 acres
	Herbaceous Weed Control	2,080 acres	Well	2