

## MINUTES

### CALL TO ORDER

The Oklahoma Conservation Commission met Monday, July 1, 2013, at the Agriculture Building Board Room located at 2800 N. Lincoln in Oklahoma City, Oklahoma. The meeting was called to order at 9:30 a.m. by Chairman Jim Grego. He stated this was a regularly scheduled meeting in accordance with the Open Meeting Law, Title 25, Sections 301 and following as amended. The agenda for this meeting was posted Thursday, June 27, 2013, at the front entrance of the building.

### ROLL CALL

Kim Tweed, Executive Secretary, took roll call and the following members were in attendance:

Jim Grego, Chair  
Karl Jett, Vice Chair  
Mike Rooker, Secretary  
Scotty Herriman, Area 3 Member  
Dan Lowrance, Area 4 Member

Others in attendance were:

Ben Pollard, Assistant Director  
Steve Coffman, Financial Management and Human Resources Director  
Robert Toole, Conservation Programs Director  
Shanon Phillips, Water Quality Program Director  
Mike Kastl, Abandoned Mine Land Program Director  
Mike Sharp, Office of Geographic Information and Technical Services Director  
Lisa Knauf Owen, District Services Director  
Johnny Pelley, Watershed Technician  
Karla Beatty, Education Coordinator  
Gary O'Neill, Natural Resources Conservation Service State Conservationist  
Tom Lucas, Natural Resources Conservation Service Information Officer  
Blayne Arthur, Oklahoma Department of Agriculture, Food and Forestry Deputy  
Commissioner  
Bill Bryant, Greater Oklahoma City Chapter of the United Nations Association of the USA  
Communications Director  
Dorothy Messenger, Great Oklahoma City Chapter of the United Nations Association of the  
USA  
Laura Pollard, Guest  
Phil Cross, Fox 25, and cameraman  
Kim Tweed, Executive Secretary

### PLEDGE OF ALLEGIANCE

Mr. Herriman led the group in the Pledge of Allegiance.

## **MINUTES OF PREVIOUS MEETING**

A motion was made by Mr. Jett and seconded by Mr. Lowrance to approve the minutes of the June 3, 2013, Commission meeting as written. Those voting aye were: Jett, Rooker, Herriman, Lowrance and Grego. Nay votes: none. Motion carried.

## **CLAIMS/FINANCIAL STATEMENT**

Steve Coffman, Financial Management and Human Resources Director, presented the claims and financial statement as listed in Exhibit #1. A motion was made by Mr. Rooker and seconded by Mr. Herriman to approve the claims and financial statement. Those voting aye were: Jett, Rooker, Herriman, Lowrance and Grego. Nay votes: none. Motion carried.

## **EMPLOYEE RECOGNITION**

Bill Bryant, Greater Oklahoma City Chapter of the United Nations Association of the USA, stated that for the past three years the Association has presented an award to a public employee for his/her contribution to excellence and innovation in public service and the manner in which the employee's efforts help illustrate the global community's commitment to social progress and better standards of life. The award winner for 2011 was Lester Claravall, a specialist in child labor law enforcement for the Oklahoma Department of Labor. In 2012, the award winner was Brandi Woods, project director for Oklahoma's Domestic Violence Fatality Review Board in the Office of Attorney General.

This year Dorothy Messenger recommended Ben Pollard, Assistant Director, for the award because of his work with the OETA's Dust Bowl events and he was chosen unanimously. Mr. Bryant presented Mr. Pollard with the 2013 Public Service Award. Mr. Pollard accepted the award on behalf of Oklahoma's partnership and expressed appreciation to Ms. Messenger.

## **PRESENTATION OF AGREEMENTS**

Mr. Pollard presented agreements for approval as listed in Exhibit #2. He stated that new agreements listed as (a) and (b) were approved by Chairman Lowrance through the ratification process and recommended ratification of the agreements. A motion was made by Mr. Lowrance and seconded by Mr. Rooker to ratify the new agreements listed as (a) and (b). Those voting aye were: Jett, Rooker, Herriman, Lowrance and Grego. Nay votes: none. Motion carried.

Mr. Pollard stated that the amended agreement listed as (c) was also approved by Chairman Lowrance through the ratification process and he recommended it for ratification. A motion was made by Mr. Lowrance and seconded by Mr. Jett to ratify the amended agreement listed as (c). Those voting aye were: Jett, Rooker, Herriman, Lowrance and Grego. Nay votes: none. Motion carried.

Mr. Pollard recommended approval of amended agreements listed as (d) through (f). A motion was made by Mr. Rooker and seconded by Mr. Herriman to approve the amended agreements as listed. Those voting aye were: Jett, Rooker, Herriman, Lowrance and Grego. Nay votes: none. Motion carried.

Mr. Pollard recommended approval of new agreements listed as (g) through (l). A motion was made by Mr. Jett and seconded by Mr. Herriman to approve the new agreements as listed. Those voting aye were: Jett, Rooker, Herriman, Lowrance and Grego. Nay votes: none. Motion carried

#### **OUT OF STATE TRAVEL REQUESTS**

Mr. Pollard stated that the request listed as (a) in Exhibit 3 was approved by Chairman Lowrance through the ratification process and he recommended ratification of the request. A motion was made by Mr. Rooker and seconded by Mr. Lowrance to ratify approval of the request as listed. Those voting aye were: Jett, Rooker, Herriman, Lowrance and Grego. Nay votes: none. Motion carried.

#### **RECOMMENDATIONS FOR APPOINTMENT**

Kim Tweed, Executive Secretary, presented recommendations for appointment of conservation district directors as listed in Exhibit #4 and recommended approval. A motion was made by Mr. Herriman and seconded by Mr. Jett to approve district director appointments as listed with terms to expire as indicated. Those voting aye were: Jett, Rooker, Herriman, Lowrance and Grego. Nay votes: none. Motion carried.

#### **OFFICIAL RESULTS OF THE CREEK COUNTY CONSERVATION DISTRICT DIRECTOR ELECTION**

Ms. Tweed presented the official results of the Creek County Conservation District Director election held on June 4, 2013 as listed in Exhibit 5. She stated that per authorization from the Commission Mike Thralls, Executive Director, declared Dwight Luther the winner of the election.

#### **DECLARATION OF WATERSHED STRUCTURE EMERGENCY**

Robert Toole, Conservation Programs Director, recommended ratification for the Declaration of Watershed Structure Emergency for Cottonwood Creek Site #15, Emergency Number OK 2013-05-31 as explained in Exhibit #6. After discussion, a motion was made by Mr. Rooker and seconded by Mr. Lowrance to ratify the emergency as presented. Those voting aye were: Jett, Rooker, Herriman, Lowrance and Grego. Nay votes: none. Motion carried.

#### **DECLARATION OF ABANDONED COAL MINE EMERGENCY**

Mike Kastl, Abandoned Mine Land Program, recommended ratification of the Declaration of Abandoned Coal Mine Emergency named Florence Yard, Emergency Number OK 2013-06-04 as explained in Exhibit #7. Mr. Kastl stated that the project was completed by Garland Drilling Company for a cost of \$49,780. After discussion, a motion was made by Mr. Herriman and seconded by Mr. Jett to ratify the emergency as presented. Those voting aye were: Jett, Rooker, Herriman, Lowrance and Grego. Nay votes: none. Motion carried.

#### **JOINT ANNUAL PLANS FOR FY2014**

Lisa Knauf, District Services Director, presented Joint Annual Plans for FY2014 for approval as listed in Exhibit #8. A motion was made by Mr. Lowrance and seconded by Mr. Rooker to approve the plans as listed. Those voting aye were: Jett, Rooker, Herriman, Lowrance and Grego. Nay votes: none. Motion carried.

## CONSERVATION COMMISSION - FISCAL YEAR 2014

FY2014 salary for the Executive Director: Mr. Pollard recommended that the Commission set the FY2014 salary for the Executive Director at \$72,398, reflecting the same amount for the past seven years. A motion was made by Mr. Jett and seconded by Mr. Lowrance to set the salary as recommended. Those voting aye were: Jett, Rooker, Herriman, Lowrance and Grego. Nay votes: none. Motion carried.

FY2014 conservation district director meeting expense: Mr. Pollard recommended setting the conservation district director meeting expense, for a maximum of 12 meetings, at \$25.00 per meeting. A motion was made by Mr. Rooker and seconded by Mr. Herriman to set the meeting expense as recommended. Those voting aye were: Jett, Rooker, Herriman, Lowrance and Grego. Nay votes: none. Motion carried.

FY2014 allocations to conservation districts for personnel and operating expenses: Mr. Pollard stated that the Commission has struggled to stay fully funded the past few years with a decline in general revenue and additional expenses in health insurance. Through attrition, the Commission has been converting some benefitted positions to hourly non-benefitted positions. The Commission received approximately \$10,000,000 this year; however, a little over \$2,000,000 is set aside for the bond payment. Mr. Pollard stated that last year the Commission initially allocated \$3000 per district for operating expenses but was able to provide an additional \$1000 because of the Contributions Agreement. The NRCS is unable to commit funding to that agreement at this time. Staff is recommending a \$3000 operating allocation.

Mr. Coffman reviewed additional expenses stating that the Commission is allocating \$103,000 for meeting expense however, if every director attended every meeting it would amount to \$130,500. Staff is setting aside \$121,960 for General Liability/Directors Errors and Omissions but this number is not yet confirmed.

Staff noted that McIntosh County and Checotah Conservation Districts share a secretary position so all salary expenses are in the McIntosh County allocation. This is the same for Latimer County and Talihina as well as Woods County and East Woods County Conservation Districts.

Mr. Jett questioned why Woodward County Conservation District had 3 hourly non-benefitted positions and was told it was at the request of the board.

After discussion, Mr. Pollard recommended approval of the allocations to conservation districts for personnel and operation expenses as listed in Exhibit #9. A motion was made by Mr. Lowrance and seconded by Mr. Herriman to approve the allocations as listed. Those voting aye were: Jett, Rooker, Herriman, Lowrance and Grego. Nay votes: none. Motion carried.

FY2014 Budget Work Program: Mr. Pollard stated that the Commission is required to approve the FY2014 Budget Work Program and submit it to the Office of Management and Enterprise Services (OMES). This document details proposed expenses for the coming fiscal year.

Mr. Coffman stated that the budget has to be prepared and approved before any monies can be spent. The document is built by Division then by department and Mr. Coffman detailed each department. Under Administration there are three departments: 01-General; 04-Geographic Information; 05-Public Information. He stated that the Commission received \$400,000 in new monies and those monies were placed in Field Services.

Under Field Services the departments are: 01-General allocation for conservation districts; 02-district employee benefits; 03-general field services (general liability); 04-Conservation Education; and 05-District Services.

Under Watershed Operation and Maintenance the departments are: 01-Watershed operation and maintenance; 03-Watershed rehabilitation; and 04-12-FEMA projects in the Sugar Creek Watershed.

Under AML the departments are 01-Administrative expenses; 05-project costs; and 05-AML emergencies.

Water Quality/Wetlands departments contain \$500,000 in general revenue that was new money in FY2013. The departments are 01-General; 02-Wetlands; 04-Locally led cost-share; 06-12-Priority Watershed cost-share (06-Illinois River, 09-North Canadian River, 11-Spavinaw, 12-Grand/Honey Creek); 13-Carbon Sequestration; and 14-Conservation Reserve Enhancement Program.

ISD/Data Processing departments are contained in each division.

Mr. Coffman stated a total of \$10,461,684 was appropriated including \$400,000 in new money which was placed in field services for conservation districts.

Mr. Pollard stated that the Commission has utilized various federal funds and indirect cost funds to meet budget demands including the donation fund, the GIS revolving fund and NRCS funds.

After discussion, Mr. Pollard recommended approval of the FY2014 Budget Work Program as listed in Exhibit #10. A motion was made by Mr. Rooker and seconded by Mr. Jett to approve the budget work program as listed. Those voting aye were: Jett, Rooker, Herriman, Lowrance and Grego. Nay votes: none. Motion carried.

Personnel and financial management policies in FY2014: Mr. Pollard stated that for the past three years the Commission has approved personnel and financial management policies as listed in Exhibit #11 and he recommended that the Commission approve these policies for FY2014. A motion was made by Mr. Lowrance and seconded by Mr. Herriman to set the policies for FY2014 as listed in Exhibit #11. Those voting aye were: Jett, Rooker, Herriman, Lowrance and Grego. Nay votes: none. Motion carried.

Communications with districts regarding current and future allocations: Mr. Pollard sought advice from the Commission on communicating with districts regarding current and future allocations. He stated that when positions are reduced through attrition it is sometimes in high

workload areas leaving lower workload areas with more employees. He stated that the Commission could appoint a committee to look at how to downsize efficiently and effectively. Mr. Grego agreed that some districts may be doing more work with less people. Several ideas were discussed and Mr. Pollard stated that staff would ask members to take action on a plan in August. Mr. Lowrance stated the need for Commission staff to attend district board meetings to discuss this issue. No action taken.

## **PUBLIC COMMENTS**

None.

## **NEW BUSINESS**

Mr. Pollard stated that staff was contacted by the NRCS staff on June 29, after the agenda was posted, seeking approval of the following agreement:

NRCS No. 68-7335-0-21, Amendment 6 to de-obligate the remaining balance of \$43,668.88 from the agreement as all work has been completed. He recommended approval of the agreement.

After discussion, a motion was made by Mr. Lowrance and seconded by Mr. Herriman to approve the agreement as presented. Those voting aye were: Jett, Rooker, Herriman, Lowrance and Grego. Nay votes: none. Motion carried.

## **CONSERVATION PARTNERSHIP REPORTS**

Mr. Grego moved the USDA-Natural Resources Conservation Service report up on the agenda to accommodate the schedule of Gary O'Neill, State Conservationist. Mr. O'Neill provided a monthly report (attached). He welcomed Mr. Herriman to the Commission and looks forward to working with him. Mr. O'Neill will be traveling to Murray County to participate in a watershed tour with Congressman Tom Cole.

Mr. O'Neill reported on the Conservation Stewardship Program stating that the sign-up ended on May 31 with over 1100 applications. The rankings have to be completed by July 10 with field work completed in August. This is an opportunity for the NRCS to earn additional technical assistance funds.

Mr. O'Neill reported on staffing stating that Ryan Jones the District Conservationist in Mangum has been hired as the DC in Cordell. Carol Crouch has been named the State Tribal Liaison effective July 15 and will also serve as acting DC in Purcell. Positions in Boise City and Altus will hopefully be announced this week.

Mr. O'Neill stated that an audit is being conducted by KMG accounting firm.

*Oklahoma Department of Agriculture, Food and Forestry:* Blayne Arthur, Deputy Commissioner, stated that the department completed an action review for the animal response they provided for the Shawnee, Moore and El Reno tornadoes. She stated that on June 11 a ceremonial signing was held for the Agri-tourism bill. Ms. Arthur stated that Michael Kelsey is the new director of the Oklahoma Cattlemen's Association.

Ms. Arthur reported on attending the Southern Association of State Department of Agriculture meeting in June and the main of discussion was the dredging of the Mississippi River. She also stated that she enjoyed the Commission's recent tour of the North Canadian River project.

*Oklahoma Association of Conservation Districts:* No representative present.

## **OKLAHOMA CONSERVATION COMMISSION MEMBERS**

Mr. Herriman is looking forward to serving on the Commission and appreciates the quality of the staff he will be working with at the Commission.

Mr. Grego stated that the Latimer County Conservation District held its first banker's awards banquet, thanks to a grant received from the OACD. He stated that 54 people attended and hopes to increase the number in the future.

Mr. Lowrance agreed with Mr. Herriman's comment on the quality of work the Commission provides and stated his appreciation.

## **OKLAHOMA CONSERVATION COMMISSION STAFF**

*District Services Division:* Lisa Knauf Owen, Director, has been working with districts on their audits. She also assisted districts with email issues during the IT consolidation. Ms. Owen provided information for the budgets that were approved today. She also stated that she will be meeting with the NRCS Assistants for Field Operations this month.

*Water Quality Program:* Shanon Phillips, Director, assisted with the OACD tour of the North Canadian River project with EPA Senior Ag Advisor, Sarah Bittleman. She appreciated Ms. Bittleman's questions regarding the project. Ms. Phillips stated that the North Canadian River demonstration farm field day will be held in July. Mr. Jett expressed an interest in attending.

*Abandoned Mine Land Reclamation Program:* Mr. Kastl stated that the Northeastern Oklahoma State University project is behind schedule. He stated a written report was in the packet.

*Financial Management and Human Resources Division:* Mr. Coffman stated that with approval of the budget work program, he and his staff will begin inputting the information to get the budget approved.

*Office of Geographic Information and Technical Services:* Mike Sharp, Director, stated that a report was in the meeting packet and he yielded for questions.

*Conservation Programs Division:* Mr. Toole received a request from the Cleveland County Conservation District to look at eliminating the cost-share requirement that producers must have 20 acres or more and produce \$1000 or more from it. A tour is being planned for Commission staff to show how farmers market type producers with three acres or less could use the program.

Mr. Toole reported on working with the Oklahoma Corporation Commission on a seismic operations notification process not unlike the Intent to Drill notifications.

*Administration - Assistant Director:* Mr. Pollard welcomed Mr. Herriman and is looking forward to working with him. He stated that Mike Thralls, Executive Director, had a farm-related accident over the weekend and will be out this week.

Mr. Pollard stated that IT consolidation is almost complete and that staff will be meeting with OMES employees soon to determine the services the Commission will be paying for.

Mr. Pollard stated that Mark Harrison, Information Officer, retired effective June 30 and that the job description is being updated. He reported that the Benefits Coordinator position is being advertised.

#### **NEXT MEETING**


Mr. Grego stated that the August Commission meeting coincides with the NACD South Central Meeting. He recommended changing the next meeting to Monday, August 12 to be held in the Agriculture Lab Building Conference Room, at 2800 N. Lincoln Boulevard in Oklahoma City, Oklahoma beginning at 9:30 a.m. A motion was made by Mr. Jett and seconded by Mr. Rooker to change the date and location as recommended. Those voting aye were: Jett, Rooker, Herriman, Lowrance and Grego. Nay votes: none. Motion carried

#### **ADJOURNMENT**

There being no further business a motion was made by Mr. Lowrance and seconded by Mr. Rooker to adjourn. Those voting aye were: Jett, Rooker, Herriman, Lowrance and Grego. Nay votes: none. Motion carried. The meeting adjourned at 11:25 a.m.

---

Approved by the Oklahoma Conservation Commission on August 12, 2013.

  
CHAIR



**AGENDA**  
**OKLAHOMA CONSERVATION COMMISSION**  
**Agriculture Building Board Room - 2800 N. Lincoln - Oklahoma City, Oklahoma**  
**Monday, July 1, 2013 - 9:30 a.m.**

1. Call to Order.
2. Swearing in of Scotty Herriman as the new Area 3 Member.
3. Roll call.
4. Pledge of Allegiance.
5. Discussion and possible approval of the June 3, 2013 regular meeting minutes.
6. Discussion and possible approval of Claims and Financial Statement (Exhibit #1).
7. Presentation of the 2013 Public Service Award to Ben Pollard, Assistant Director, by the Greater Oklahoma City Chapter of the United Nations Association of the USA.
8. Presentation of Commission Agreements (Exhibit #2):  
Discussion and possible ratification of the following new agreements:
  - a. U.S. Fish and Wildlife Service (OCC-335) to provide funds to two (2) conservation districts to purchase no-till drills to restore and enhance grassland habitat.
  - b. U.S. Fish and Wildlife Service (OCC-336) to provide funds to assist local prescribed burn association to facilitate prescribed fire on private lands statewide.  
Discussion and possible ratification of the following amended agreement:
  - c. NRCS No. 69-7335-9-26 for watershed rehab of Cottonwood Site 15 in Kingfisher County; Amendment 4 de-obligates funds with the balance being used to perform emergency repairs.  
Discussion and possible approval of the following amended agreements:
  - d. Daniel J. Gamino & Associates (OCC-18) for legal services for FY2014.
  - e. Payne County Conservation District (OCC-84) to provide office space and administrative support for the Tribal Outreach Coordinator for FY2014.
  - f. Oklahoma Scenic Rivers Commission (OCC-290) to provide funds to OSRC to fund a USGS Gauging Station for monitoring and porta-potty maintenance; Amended to extend the agreement through 9/30/2013.  
Discussion and possible approval of the following new agreements:
  - g. Cimarron County Conservation District (OCC-337) to assist NRCS with delivery of Farm Bill Programs by allowing district staff to provide technical assistance - Contributions Agreement.
  - h. Dewey County Conservation District (OCC-338) to assist NRCS with delivery of Farm Bill Programs by allowing district staff to provide technical assistance - Contributions Agreement.

- i. LeFlore County Conservation District (OCC-339) to assist NRCS with delivery of Farm Bill Programs by allowing district staff to provide technical assistance - Contributions Agreement.
  - j. Marshall County Conservation District (OCC-340) to assist NRCS with delivery of Farm Bill Programs by allowing district staff to provide technical assistance - Contributions Agreement.
  - k. Oklahoma Office of Homeland Security No. 340.020 (OCC-341) for continued support for the OKMaps Project to support the Central Oklahoma Urban Area Security Initiative using GIS data to enhance the Oklahoma Spatial Data Infrastructure.
  - l. Oklahoma Office of Homeland Security No. 440.020 (OCC-342) for continued support for the OKMaps Project to support the Central Oklahoma Urban Area Security Initiative using GIS data to enhance the Oklahoma Spatial Data Infrastructure.
9. Discussion and possible ratification of the Out of State Travel Request (Exhibit #3):
    - a. South Central Arc Users Group Yearly All Officers Meeting and Conference, June 26-28, 2013, Houston, Texas.
  10. Discussion and possible approval of Recommendations for Appointment of Conservation District Director (Exhibit #4).
  11. Official Results of the Creek County Conservation District Director Election held on June 4, 2013 (Exhibit #5).
  12. Discussion and possible ratification of the Declaration of Watershed Structure Emergency for Cottonwood Creek Site #15, Emergency Number OK 2013-05-31 (Exhibit #6).
  13. Discussion and possible ratification of the Declaration of Abandoned Coal Mine Emergency named Florence Yard, Emergency Number OK 2013-06-04 (Exhibit #7).
  14. Discussion and possible approval of the Joint Annual Plans for FY2014 (Exhibit #8).
  15. Conservation Commission - Fiscal Year 2014:
    - a. Discussion and possible action to set the FY2014 salary for the Executive Director.
    - b. Discussion and possible action to set the FY2014 conservation district director meeting expense (maximum of 12 meetings).
    - c. Discussion and possible approval of FY2014 allocations to conservation districts for personnel and operating expenses (Exhibit #9).
    - d. Discussion and possible approval of the FY2014 Budget Work Program (Exhibit #10).
    - e. Discussion and possible approval of personnel and financial management policies in FY2014 (Exhibit #11).
    - f. Discussion of communications with districts regarding current and future allocation.
  16. Public Comments.

17. New Business.
18. Break (at option of the Chair)
19. Partnership Reports:
  - a. Oklahoma Department of Agriculture, Food and Forestry
  - b. USDA-Natural Resources Conservation Service
  - c. Oklahoma Association of Conservation Districts
20. Status Reports:
  - a. Oklahoma Conservation Commission Members
  - b. Oklahoma Conservation Commission Staff
    1. Mike Thralls, Executive Director
    2. Lisa Knauf Owen, District Services Director
    3. Shanon Phillips, Water Quality Director
    4. Mike Kastl, Abandoned Mine Land Director
    5. Steve Coffman, Financial Management and Human Resources Director
    6. Mike Sharp, Office of Geographic Information and Technical Services Director
    7. Robert Toole, Conservation Programs Director
    8. Ben Pollard, Assistant Director
21. Next Meeting: Monday, August 5, 2013, Agriculture Building Board Room, 2800 N. Lincoln Boulevard, Oklahoma City, Oklahoma at 9:30 a.m. Discussion and possible approval to change the date of the August Commission meeting due to a conflict with the NACD South Central Region Meeting.
22. Adjournment.

**OKLAHOMA CONSERVATION COMMISSION  
CLAIMS REGISTER BY PROGRAM  
FOR THE PERIOD OF MAY 23, 2013 THRU JUNE 20, 2013**

Voucher	Fund Class	Department	Date	Amount	Account	Payee
<b>Employee Withholdings / Retirement / Insurance</b>						
40574	25000	3000002	6/5/2013	\$136,948.94	512110	STATE & EDUC EMPL GRP INS BD
40603	70000	3000002	6/7/2013	\$6,384.88	512120	AMERICAN FAMILY LIFE ASSURANCE CO
40527	25000	3000002	6/4/2013	\$58,198.05	513250	OKLAHOMA PUBLIC EMPLOYEES RETIREMENT SYS
40527	70000	3000002	6/4/2013	\$13,229.53	513250	OKLAHOMA PUBLIC EMPLOYEES RETIREMENT SYS
40756	25000	3000002	6/19/2013	\$67,511.53	513250	OKLAHOMA PUBLIC EMPLOYEES RETIREMENT SYS
40756	70000	3000002	6/19/2013	\$1,847.20	513250	OKLAHOMA PUBLIC EMPLOYEES RETIREMENT SYS
H0256354	99400		5/24/2013	\$26.00	633110	AMERICAN GENERAL LIFE INS CO
H0256355	99400		5/24/2013	\$181.18	633110	WASHINGTON NATIONAL INSURANCE COMPANY
H0256358	99400		5/24/2013	\$780.35	633110	AMERICAN FAMILY LIFE ASSURANCE CO
H0256359	99400		5/24/2013	\$400.00	633130	CREDIT UNION ONE OF OKLAHOMA
H0256361	99400		5/24/2013	\$4,979.00	633130	OKLA EMPLOYEES CREDIT UNION
H0256356	99400		5/24/2013	\$175.00	633190	UNITED WAY OF CENTRAL OKLAHOMA
H0256357	99400		5/24/2013	\$450.00	633190	OKLAHOMA COLLEGE 529 SAVINGS PLAN
H0256360	99400		5/24/2013	<u>\$60.00</u>	633190	OKLA PUBLIC EMPLOYEES ASSOC

**\$291,171.66 Employee Withholdings / Retirement / Insurance**

**Administration**

40462	19301	1000001	6/7/2013	\$475.42	532140	OFFICE OF MANAGEMENT & ENTERPRISE SVCS
40462	40000	1000001	6/7/2013	\$856.70	532140	OFFICE OF MANAGEMENT & ENTERPRISE SVCS
40468	19301	1000001	5/24/2013	\$212.50	532160	SHARP ELECTRONICS CORPORATION
40469	40000	1000001	5/24/2013	\$446.50	532160	SHARP ELECTRONICS CORPORATION
40526	19301	1000001	5/30/2013	\$184,928.37	545210	CAPITOL IMPROVEMENT AUTHORITY
40554	19301	1000005	6/7/2013	\$386.94	531150	OFFICE OF MANAGEMENT & ENTERPRISE SVCS
40555	19301	1000001	6/7/2013	\$45.00	531150	OFFICE OF MANAGEMENT & ENTERPRISE SVCS
40561	19301	1000001	6/4/2013	\$12.90	536140	EUREKA WATER COMPANY
40592	19301	1000001	6/7/2013	\$18.00	522150	AUTHORITY ORDER-PCARD
40592	19301	1000001	6/7/2013	\$1,312.50	532130	AUTHORITY ORDER-PCARD
40592	24500	1000001	6/7/2013	\$338.00	534160	AUTHORITY ORDER-PCARD
40592	19301	1000001	6/7/2013	\$137.08	536140	AUTHORITY ORDER-PCARD
40592	24500	1000001	6/7/2013	\$43.84	536140	AUTHORITY ORDER-PCARD
40592	19301	1000001	6/7/2013	\$36.86	552140	AUTHORITY ORDER-PCARD
40602	19301	1000001	6/7/2013	\$400.00	522150	NATIONAL WATERSHED COALITION
40630	19301	1000001	6/18/2013	\$1,313.18	521310	DAN LOWRANCE
40631	19301	1000001	6/11/2013	\$345.78	521310	JAMES GERARD GREGO
40632	19301	1000001	6/11/2013	\$259.90	521310	GEORGE STUNKARD
40633	19301	1000001	6/11/2013	\$328.27	521310	MIKE ROOKER
40634	19301	1000001	6/11/2013	\$510.76	521310	KARL JETT
40663	19301	1000001	6/14/2013	\$653.42	532140	OFFICE OF MANAGEMENT & ENTERPRISE SVCS
40663	40000	1000001	6/14/2013	\$817.22	532140	OFFICE OF MANAGEMENT & ENTERPRISE SVCS
40664	19301	1000001	6/18/2013	\$1,189.00	515560	OFFICE OF MANAGEMENT & ENTERPRISE SVCS
40665	19301	1000001	6/18/2013	\$1,189.00	515560	OFFICE OF MANAGEMENT & ENTERPRISE SVCS
40677	19301	1000001	6/14/2013	\$12.90	536140	EUREKA WATER COMPANY
40779	19301	1000001	6/20/2013	<u>\$212.50</u>	532160	SHARP ELECTRONICS CORPORATION

**\$196,482.54 Administration**

**OKLAHOMA CONSERVATION COMMISSION  
CLAIMS REGISTER BY PROGRAM  
FOR THE PERIOD OF MAY 23, 2013 THRU JUNE 20, 2013**

Voucher	Fund Class	Department	Date	Amount	Account	Payee
---------	------------	------------	------	--------	---------	-------

***Watershed Operation & Maintenance***

40511	19301	2000001	5/30/2013	\$67.41	531360	OKLA NATURAL GAS
40517	40000	2000001	5/30/2013	\$870.00	555170	96 COAL COUNTY CONSERVATION DISTRICT #19
40518	40000	2000001	5/30/2013	\$103.73	555170	96 CUSTER COUNTY CONSERVATION DISTRICT
40519	40000	2000001	5/30/2013	\$103.50	555170	96 OKFUSKEE COUNTY CONSERVATION DISTRICT
40520	40000	2000001	5/30/2013	\$625.19	555170	96 OKFUSKEE COUNTY CONSERVATION DISTRICT
40521	40000	2000001	5/30/2013	\$247.09	555170	96 UPPER WASHITA CONSERVATION DISTRICT
40523	21500	2000001	5/30/2013	\$26,700.00	555170	96 EAST CANADIAN COUNTY CONSERVATION DISTRICT
40592	19301	2000001	6/7/2013	\$2,544.42	522130	AUTHORITY ORDER-PCARD
40592	40000	2000001	6/7/2013	\$80.00	534160	AUTHORITY ORDER-PCARD
40592	40000	2000001	6/7/2013	\$68.00	534160	AUTHORITY ORDER-PCARD
40592	40000	2000001	6/7/2013	\$105.34	537310	AUTHORITY ORDER-PCARD
40602	40000	2000001	6/7/2013	\$400.00	522150	NATIONAL WATERSHED COALITION
40613	40000	2000001	6/10/2013	\$279.57	555170	96 LINCOLN COUNTY CONSERVATION DISTRICT
40614	40000	2000001	6/10/2013	\$355.78	555170	96 GRADY COUNTY CONSERVATION DISTRICT
40645	19301	2000001	6/11/2013	\$37.72	531370	AMERICAN ELECTRIC POWER
40646	19301	2000001	6/11/2013	\$47.74	531370	AMERICAN ELECTRIC POWER
40656	40000	2000001	6/14/2013	\$439.80	533120	COMDATA
40656	19301	2000001	6/14/2013	\$246.79	534290	COMDATA
40656	40000	2000001	6/14/2013	\$5,152.63	534290	COMDATA
40657	40000	2000001	6/13/2013	\$557.52	533120	COMDATA
40657	40000	2000001	6/13/2013	\$8,020.60	534290	COMDATA
40661	40000	2000001	6/13/2013	\$4,667.31	555170	96 KONAWA CONSERVATION DISTRICT
40676	19301	2000001	6/14/2013	\$71.15	555170	96 GARVIN CONSERVATION DISTRICT
40719	40000	2000001	6/18/2013	\$987.77	555170	96 MURRAY COUNTY CONSERVATION DISTRICT
40720	40000	2000001	6/19/2013	\$162.21	555170	96 CUSTER COUNTY CONSERVATION DISTRICT
40721	40000	2000001	6/18/2013	\$724.99	555170	96 DEER CREEK CONSERVATION DISTRICT
40722	40000	2000001	6/18/2013	\$498.00	555170	96 GARVIN CONSERVATION DISTRICT
40723	40000	2000001	6/18/2013	\$2,204.21	555170	96 OKFUSKEE COUNTY CONSERVATION DISTRICT
40725	40000	2000001	6/18/2013	\$1,024.38	555170	96 WAGONER COUNTY CONSERVATION DISTRICT NO 22
40726	40000	2000001	6/19/2013	\$4,684.80	555170	96 CUSTER COUNTY CONSERVATION DISTRICT
40727	19301	2000001	6/18/2013	\$28.21	531360	CENTERPOINT ENERGY
40740	19301	2000001	6/19/2013	\$231.00	521120	MOORE GEORGE F
40741	19301	2000001	6/19/2013	\$57.50	521120	PELLEY JOHNNY H
40742	19301	2000001	6/19/2013	\$231.00	521120	PELLEY JOHNNY H
40743	19301	2000001	6/19/2013	\$69.00	521120	BONEY DENNIS L
40761	40000	2000001	6/20/2013	\$22,053.87	555170	96 SOUTH CADDO CONS DISTRICT
40777	19301	2000001	6/20/2013	\$37.17	531360	OKLA NATURAL GAS
40787	40000	2000001	6/20/2013	\$103.50	555170	96 GARVIN CONSERVATION DISTRICT
40788	19301	2000001	6/20/2013	\$12,000.00	555170	96 TILLMAN COUNTY CONSERVATION DISTRICT
40788	40000	2000001	6/20/2013	<u>\$822.00</u>	555170	96 TILLMAN COUNTY CONSERVATION DISTRICT

**\$97,710.90 Watershed Operation & Maintenance**

***Watershed Rehabilitation***

40514	21500	2000003	5/30/2013	\$1,683.58	555170	96 PONTOTOC COUNTY C D
40524	21500	2000003	5/30/2013	\$316.42	555170	88 SEQUOYAH COUNTY CONSERVATION DISTRICT
40591	40000	2000003	6/10/2013	\$4,497.65	546210	OFFICE OF MANAGEMENT & ENTERPRISE SVCS
40658	40000	2000003	6/13/2013	\$66,941.10	546210	MID-PLAINS CONSTRUCTION INC
40659	40000	2000003	6/13/2013	\$16,612.43	546210	WYNN CONSTRUCTION CO INC
40724	40000	2000003	6/18/2013	\$429.17	555170	96 PONTOTOC COUNTY C D

**OKLAHOMA CONSERVATION COMMISSION  
CLAIMS REGISTER BY PROGRAM  
FOR THE PERIOD OF MAY 23, 2013 THRU JUNE 20, 2013**

Voucher	Fund Class	Department	Date	Amount	Account	Payee
40759	40000	2000003	6/20/2013	<u>\$159.00</u>	555170	88 LOGAN COUNTY CONSERVATION DISTRICT
<b>\$90,639.35 Watershed Rehabilitation</b>						
<b>FEMA - Sugar Creek</b>						
40462	41500	2000008	6/7/2013	\$581.46	532140	OFFICE OF MANAGEMENT & ENTERPRISE SVCS
40663	41500	2000008	6/14/2013	<u>\$606.23</u>	532140	OFFICE OF MANAGEMENT & ENTERPRISE SVCS
<b>\$1,187.69 FEMA - Sugar Creek</b>						
<b>Field Services</b>						
40459	19301	3000001	5/23/2013	\$90.00	555170	74 PUSHMATAHA CONSERVATION DISTRICT #44
40459	19301	3000001	5/23/2013	\$208.00	555170	62 PUSHMATAHA CONSERVATION DISTRICT #44
40459	19301	3000001	5/23/2013	\$75.00	555170	60 PUSHMATAHA CONSERVATION DISTRICT #44
40459	19301	3000001	5/23/2013	\$269.13	555170	94 PUSHMATAHA CONSERVATION DISTRICT #44
40459	19301	3000001	5/23/2013	\$2,100.00	555170	1 PUSHMATAHA CONSERVATION DISTRICT #44
40459	19301	3000001	5/23/2013	\$19.87	555170	20 PUSHMATAHA CONSERVATION DISTRICT #44
40459	19301	3000001	5/23/2013	\$199.38	555170	69 PUSHMATAHA CONSERVATION DISTRICT #44
40459	19301	3000001	5/23/2013	\$673.10	555170	84 PUSHMATAHA CONSERVATION DISTRICT #44
40459	19301	3000001	5/23/2013	\$45.92	555170	80 PUSHMATAHA CONSERVATION DISTRICT #44
40459	19301	3000001	5/23/2013	\$126.13	555170	79 PUSHMATAHA CONSERVATION DISTRICT #44
40459	19301	3000001	5/23/2013	\$69.71	555170	71 PUSHMATAHA CONSERVATION DISTRICT #44
40459	19301	3000001	5/23/2013	\$15.00	555170	70 PUSHMATAHA CONSERVATION DISTRICT #44
40459	19301	3000001	5/23/2013	\$1,123.87	555170	9 PUSHMATAHA CONSERVATION DISTRICT #44
40459	19301	3000001	5/23/2013	\$50.00	555170	63 PUSHMATAHA CONSERVATION DISTRICT #44
40459	19301	3000001	5/23/2013	\$56.75	555170	82 PUSHMATAHA CONSERVATION DISTRICT #44
40461	19301	3000001	5/23/2013	\$1,955.46	555170	2 ALFALFA COUNTY CONSERVATION DISTRICT
40464	19301	3000001	5/23/2013	\$213.09	555170	71 MARSHALL COUNTY CONSERVATION DISTRICT
40464	19301	3000001	5/23/2013	\$2,033.00	555170	1 MARSHALL COUNTY CONSERVATION DISTRICT
40464	19301	3000001	5/23/2013	\$2,278.32	555170	9 MARSHALL COUNTY CONSERVATION DISTRICT
40464	19301	3000001	5/23/2013	\$166.69	555170	79 MARSHALL COUNTY CONSERVATION DISTRICT
40464	19301	3000001	5/23/2013	\$56.54	555170	93 MARSHALL COUNTY CONSERVATION DISTRICT
40465	19301	3000001	5/23/2013	\$114.16	555170	93 KIAMICHI CONSERVATION DISTRICT
40465	19301	3000001	5/23/2013	\$41.68	555170	71 KIAMICHI CONSERVATION DISTRICT
40465	19301	3000001	5/23/2013	\$2,821.26	555170	5 KIAMICHI CONSERVATION DISTRICT
40465	19301	3000001	5/23/2013	\$2,180.63	555170	1 KIAMICHI CONSERVATION DISTRICT
40465	40000	3000001	5/23/2013	\$139.83	555170	86 KIAMICHI CONSERVATION DISTRICT
40495	19301	3000001	5/28/2013	\$2,329.79	555170	2 JACKSON COUNTY CONSERVATION DIST
40495	19301	3000001	5/28/2013	\$3,238.74	555170	5 JACKSON COUNTY CONSERVATION DIST
40509	19301	3000001	5/30/2013	\$53.62	555170	93 KONAWA CONSERVATION DISTRICT
40509	19301	3000001	5/30/2013	\$1,345.63	555170	94 KONAWA CONSERVATION DISTRICT
40509	19301	3000001	5/30/2013	\$2,876.66	555170	12 KONAWA CONSERVATION DISTRICT
40509	19301	3000001	5/30/2013	\$175.00	555170	68 KONAWA CONSERVATION DISTRICT
40509	19301	3000001	5/30/2013	\$2,527.35	555170	6 KONAWA CONSERVATION DISTRICT
40509	19301	3000001	5/30/2013	\$50.00	555170	72 KONAWA CONSERVATION DISTRICT
40509	19301	3000001	5/30/2013	\$65.00	555170	46 KONAWA CONSERVATION DISTRICT
40509	40000	3000001	5/30/2013	\$139.83	555170	86 KONAWA CONSERVATION DISTRICT
40513	19301	3000001	5/30/2013	\$3,720.00	555170	PONTOTOC COUNTY C D
40514	19301	3000001	5/30/2013	\$533.94	555170	PONTOTOC COUNTY C D
40515	19301	3000001	5/30/2013	\$40,605.00	555170	PONTOTOC COUNTY C D
40516	19301	3000001	5/30/2013	\$1,138.40	555170	6 WASHITA COUNTY CONSERVATION DISTRICT
40522	19301	3000001	5/30/2013	\$275.98	555170	93 ELLIS COUNTY CONSERVATION DISTRICT

**OKLAHOMA CONSERVATION COMMISSION  
CLAIMS REGISTER BY PROGRAM  
FOR THE PERIOD OF MAY 23, 2013 THRU JUNE 20, 2013**

Voucher	Fund Class	Department	Date	Amount	Account	Payee
40522	19301	3000001	5/30/2013	\$1,951.46	555170	2 ELLIS COUNTY CONSERVATION DISTRICT
40522	19301	3000001	5/30/2013	\$75.00	555170	92 ELLIS COUNTY CONSERVATION DISTRICT
40552	19301	3000001	6/3/2013	\$61.80	555170	60 TILLMAN COUNTY CONSERVATION DISTRICT
40552	19301	3000001	6/3/2013	\$2,477.41	555170	2 TILLMAN COUNTY CONSERVATION DISTRICT
40552	19301	3000001	6/3/2013	\$15.00	555170	70 TILLMAN COUNTY CONSERVATION DISTRICT
40552	40000	3000001	6/3/2013	\$139.83	555170	86 TILLMAN COUNTY CONSERVATION DISTRICT
40568	19301	3000001	6/5/2013	\$97.67	555170	71 TULSA COUNTY CONSERVATION DISTRICT
40568	19301	3000001	6/5/2013	\$413.08	555170	60 TULSA COUNTY CONSERVATION DISTRICT
40568	19301	3000001	6/5/2013	\$25.00	555170	92 TULSA COUNTY CONSERVATION DISTRICT
40568	19301	3000001	6/5/2013	\$91.25	555170	20 TULSA COUNTY CONSERVATION DISTRICT
40568	19301	3000001	6/5/2013	\$2,154.62	555170	1 TULSA COUNTY CONSERVATION DISTRICT
40568	19301	3000001	6/5/2013	\$2,256.62	555170	11 TULSA COUNTY CONSERVATION DISTRICT
40568	19301	3000001	6/5/2013	\$239.01	555170	69 TULSA COUNTY CONSERVATION DISTRICT
40568	19301	3000001	6/5/2013	\$56.00	555170	70 TULSA COUNTY CONSERVATION DISTRICT
40569	19301	3000001	6/5/2013	\$1,943.59	555170	1 LINCOLN COUNTY CONSERVATION DISTRICT
40569	19301	3000001	6/5/2013	\$177.19	555170	36 LINCOLN COUNTY CONSERVATION DISTRICT
40569	19301	3000001	6/5/2013	\$2,343.05	555170	5 LINCOLN COUNTY CONSERVATION DISTRICT
40570	19301	3000001	6/5/2013	\$8.00	555170	26 ATOKA COUNTY CONSERVATION DISTRICT
40570	19301	3000001	6/5/2013	\$2,700.65	555170	2 ATOKA COUNTY CONSERVATION DISTRICT
40570	19301	3000001	6/5/2013	\$1,955.94	555170	7 ATOKA COUNTY CONSERVATION DISTRICT
40570	19301	3000001	6/5/2013	\$66.41	555170	20 ATOKA COUNTY CONSERVATION DISTRICT
40570	19301	3000001	6/5/2013	\$62.00	555170	71 ATOKA COUNTY CONSERVATION DISTRICT
40571	19301	3000001	6/5/2013	\$2,794.53	555170	2 CLEVELAND COUNTY CONSERVATION DISTRICT
40571	19301	3000001	6/5/2013	\$39.47	555170	71 CLEVELAND COUNTY CONSERVATION DISTRICT
40571	19301	3000001	6/5/2013	\$100.00	555170	62 CLEVELAND COUNTY CONSERVATION DISTRICT
40571	19301	3000001	6/5/2013	\$132.83	555170	69 CLEVELAND COUNTY CONSERVATION DISTRICT
40572	19301	3000001	6/5/2013	\$83.12	555170	82 SEMINOLE COUNTY CONSERVATION DISTRICT
40572	19301	3000001	6/5/2013	\$2,769.94	555170	3 SEMINOLE COUNTY CONSERVATION DISTRICT
40572	19301	3000001	6/5/2013	\$95.83	555170	71 SEMINOLE COUNTY CONSERVATION DISTRICT
40572	19301	3000001	6/5/2013	\$9.97	555170	80 SEMINOLE COUNTY CONSERVATION DISTRICT
40572	19301	3000001	6/5/2013	\$12.95	555170	81 SEMINOLE COUNTY CONSERVATION DISTRICT
40573	19301	3000001	6/5/2013	\$2,260.12	555170	6 GRADY COUNTY CONSERVATION DIST
40573	19301	3000001	6/5/2013	\$141.75	555170	71 GRADY COUNTY CONSERVATION DIST
40573	19301	3000001	6/5/2013	\$2,384.74	555170	7 GRADY COUNTY CONSERVATION DIST
40573	19301	3000001	6/5/2013	\$3,076.96	555170	3 GRADY COUNTY CONSERVATION DIST
40575	19301	3000001	6/6/2013	\$88.80	555170	71 ARBUCKLE CONSERVATION DISTRICT
40575	19301	3000001	6/6/2013	\$140.00	555170	62 ARBUCKLE CONSERVATION DISTRICT
40575	19301	3000001	6/6/2013	\$159.00	555170	67 ARBUCKLE CONSERVATION DISTRICT
40575	19301	3000001	6/6/2013	\$3,265.86	555170	3 ARBUCKLE CONSERVATION DISTRICT
40576	19301	3000001	6/6/2013	\$1,132.64	555170	7 JEFFERSON COUNTY CONSERVATION DIST
40576	19301	3000001	6/6/2013	\$2,407.24	555170	2 JEFFERSON COUNTY CONSERVATION DIST
40576	40000	3000001	6/6/2013	\$139.83	555170	86 JEFFERSON COUNTY CONSERVATION DIST
40577	19301	3000001	6/6/2013	\$46.47	555170	80 BRYAN CONSERVATION DISTRICT
40577	19301	3000001	6/6/2013	\$26.05	555170	71 BRYAN CONSERVATION DISTRICT
40577	19301	3000001	6/6/2013	\$46.50	555170	72 BRYAN CONSERVATION DISTRICT
40577	19301	3000001	6/6/2013	\$2,088.50	555170	1 BRYAN CONSERVATION DISTRICT
40578	19301	3000001	6/6/2013	\$73.92	555170	71 SOUTH CADDO CONS DISTRICT
40578	19301	3000001	6/6/2013	\$2,654.36	555170	5 SOUTH CADDO CONS DISTRICT
40578	19301	3000001	6/6/2013	\$2,029.81	555170	9 SOUTH CADDO CONS DISTRICT
40578	19301	3000001	6/6/2013	\$339.10	555170	12 SOUTH CADDO CONS DISTRICT
40578	19301	3000001	6/6/2013	\$268.26	555170	93 SOUTH CADDO CONS DISTRICT
40578	40000	3000001	6/6/2013	\$139.83	555170	86 SOUTH CADDO CONS DISTRICT
40579	19301	3000001	6/6/2013	\$1,948.34	555170	1 NORTH CADDO CONSERVATION DISTRICT
40579	19301	3000001	6/6/2013	\$1,064.66	555170	12 NORTH CADDO CONSERVATION DISTRICT
40579	19301	3000001	6/6/2013	\$71.74	555170	80 NORTH CADDO CONSERVATION DISTRICT

**OKLAHOMA CONSERVATION COMMISSION  
CLAIMS REGISTER BY PROGRAM  
FOR THE PERIOD OF MAY 23, 2013 THRU JUNE 20, 2013**

Voucher	Fund Class	Department	Date	Amount	Account	Payee
40579	19301	3000001	6/6/2013	\$99.80	555170	93 NORTH CADDO CONSERVATION DISTRICT
40579	19301	3000001	6/6/2013	\$144.46	555170	81 NORTH CADDO CONSERVATION DISTRICT
40579	19301	3000001	6/6/2013	\$147.89	555170	71 NORTH CADDO CONSERVATION DISTRICT
40604	19301	3000003	6/7/2013	\$31.70	522110	OKLAHOMA TURNPIKE AUTHORITY
40605	19301	3000003	6/7/2013	\$40.15	522110	OKLAHOMA TURNPIKE AUTHORITY
40606	19301	3000001	6/10/2013	\$14.99	555170	20 CREEK COUNTY CONSERVATION DISTRICT
40606	19301	3000001	6/10/2013	\$2,621.50	555170	2 CREEK COUNTY CONSERVATION DISTRICT
40606	19301	3000001	6/10/2013	\$88.02	555170	71 CREEK COUNTY CONSERVATION DISTRICT
40606	19301	3000001	6/10/2013	\$90.00	555170	72 CREEK COUNTY CONSERVATION DISTRICT
40606	19301	3000001	6/10/2013	\$45.00	555170	76 CREEK COUNTY CONSERVATION DISTRICT
40606	19301	3000001	6/10/2013	\$100.17	555170	93 CREEK COUNTY CONSERVATION DISTRICT
40606	19301	3000001	6/10/2013	\$1,885.75	555170	9 CREEK COUNTY CONSERVATION DISTRICT
40606	40000	3000001	6/10/2013	\$139.83	555170	86 CREEK COUNTY CONSERVATION DISTRICT
40607	19301	3000001	6/10/2013	\$208.57	555170	12 WAGONER COUNTY CONSERVATION DIST NO 22
40607	19301	3000001	6/10/2013	\$3,273.32	555170	3 WAGONER COUNTY CONSERVATION DIST NO 22
40607	19301	3000001	6/10/2013	\$400.00	555170	68 WAGONER COUNTY CONSERVATION DIST NO 22
40607	19301	3000001	6/10/2013	\$73.91	555170	71 WAGONER COUNTY CONSERVATION DIST NO 22
40607	40000	3000001	6/10/2013	\$139.83	555170	86 WAGONER COUNTY CONSERVATION DIST NO 22
40608	19301	3000001	6/10/2013	\$72.65	555170	71 COMANCHE COUNTY CONSERVATION DISTRICT
40608	19301	3000001	6/10/2013	\$2,760.54	555170	5 COMANCHE COUNTY CONSERVATION DISTRICT
40608	19301	3000001	6/10/2013	\$2,431.85	555170	1 COMANCHE COUNTY CONSERVATION DISTRICT
40608	19301	3000001	6/10/2013	\$184.00	555170	72 COMANCHE COUNTY CONSERVATION DISTRICT
40608	40000	3000001	6/10/2013	\$139.83	555170	86 COMANCHE COUNTY CONSERVATION DISTRICT
40609	19301	3000001	6/10/2013	\$2,400.43	555170	7 KAY COUNTY CONSERVATION DISTRICT
40609	19301	3000001	6/10/2013	\$350.00	555170	92 KAY COUNTY CONSERVATION DISTRICT
40609	19301	3000001	6/10/2013	\$2,925.45	555170	2 KAY COUNTY CONSERVATION DISTRICT
40609	19301	3000001	6/10/2013	\$2,747.83	555170	5 KAY COUNTY CONSERVATION DISTRICT
40610	19301	3000001	6/10/2013	\$2,044.69	555170	1 CANEY VALLEY CONSERVATION DISTRICT
40610	19301	3000001	6/10/2013	\$235.97	555170	71 CANEY VALLEY CONSERVATION DISTRICT
40610	40000	3000001	6/10/2013	\$139.83	555170	86 CANEY VALLEY CONSERVATION DISTRICT
40611	19301	3000001	6/10/2013	\$13.23	555170	71 KIOWA COUNTY CONSERVATION DIST #76
40611	19301	3000001	6/10/2013	\$141.60	555170	93 KIOWA COUNTY CONSERVATION DIST #76
40611	19301	3000001	6/10/2013	\$2,885.68	555170	6 KIOWA COUNTY CONSERVATION DIST #76
40611	19301	3000001	6/10/2013	\$2,010.41	555170	1 KIOWA COUNTY CONSERVATION DIST #76
40611	19301	3000001	6/10/2013	\$2,257.32	555170	5 KIOWA COUNTY CONSERVATION DIST #76
40611	40000	3000001	6/10/2013	\$139.83	555170	86 KIOWA COUNTY CONSERVATION DIST #76
40612	19301	3000001	6/10/2013	\$48.02	555170	93 MAJOR COUNTY CONSERVATION DISTRICT
40612	19301	3000001	6/10/2013	\$486.04	555170	26 MAJOR COUNTY CONSERVATION DISTRICT
40612	19301	3000001	6/10/2013	\$2,786.35	555170	9 MAJOR COUNTY CONSERVATION DISTRICT
40612	19301	3000001	6/10/2013	\$2,689.65	555170	2 MAJOR COUNTY CONSERVATION DISTRICT
40612	19301	3000001	6/10/2013	\$224.00	555170	72 MAJOR COUNTY CONSERVATION DISTRICT
40615	19301	3000001	6/10/2013	\$2,220.85	555170	6 MURRAY COUNTY CONSERVATION DISTRICT
40615	19301	3000001	6/10/2013	\$93.04	555170	46 MURRAY COUNTY CONSERVATION DISTRICT
40615	19301	3000001	6/10/2013	\$2,558.77	555170	2 MURRAY COUNTY CONSERVATION DISTRICT
40615	19301	3000001	6/10/2013	\$41.25	555170	71 MURRAY COUNTY CONSERVATION DISTRICT
40616	19301	3000001	6/11/2013	\$38.43	555170	71 LOVE COUNTY CONSERVATION DISTRICT
40616	19301	3000001	6/11/2013	\$103.96	555170	71 LOVE COUNTY CONSERVATION DISTRICT
40616	19301	3000001	6/11/2013	\$400.00	555170	68 LOVE COUNTY CONSERVATION DISTRICT
40616	19301	3000001	6/11/2013	\$250.00	555170	92 LOVE COUNTY CONSERVATION DISTRICT
40616	19301	3000001	6/11/2013	\$73.83	555170	20 LOVE COUNTY CONSERVATION DISTRICT
40616	19301	3000001	6/11/2013	\$2,376.73	555170	7 LOVE COUNTY CONSERVATION DISTRICT
40616	19301	3000001	6/11/2013	\$3,185.28	555170	5 LOVE COUNTY CONSERVATION DISTRICT
40617	19301	3000001	6/11/2013	\$979.11	555170	24 DEWEY COUNTY CONSERVATION DISTRICT
40617	19301	3000001	6/11/2013	\$2,321.75	555170	2 DEWEY COUNTY CONSERVATION DISTRICT
40617	19301	3000001	6/11/2013	\$2,066.88	555170	12 DEWEY COUNTY CONSERVATION DISTRICT



**OKLAHOMA CONSERVATION COMMISSION  
CLAIMS REGISTER BY PROGRAM  
FOR THE PERIOD OF MAY 23, 2013 THRU JUNE 20, 2013**

Voucher	Fund Class	Department	Date	Amount	Account	Payee
40617	19301	3000001	6/11/2013	\$108.00	555170	60 DEWEY COUNTY CONSERVATION DISTRICT
40617	19301	3000001	6/11/2013	\$382.46	555170	73 DEWEY COUNTY CONSERVATION DISTRICT
40617	19301	3000001	6/11/2013	\$345.60	555170	93 DEWEY COUNTY CONSERVATION DISTRICT
40636	19301	3000001	6/11/2013	\$2,666.12	555170	2 MCCLAIN COUNTY CONSERVATION DISTRICT
40636	19301	3000001	6/11/2013	\$14.00	555170	82 MCCLAIN COUNTY CONSERVATION DISTRICT
40636	19301	3000001	6/11/2013	\$111.10	555170	71 MCCLAIN COUNTY CONSERVATION DISTRICT
40636	19301	3000001	6/11/2013	\$1,661.45	555170	7 MCCLAIN COUNTY CONSERVATION DISTRICT
40637	19301	3000001	6/11/2013	\$40.96	555170	71 NOBLE COUNTY CONSERVATION DISTRICT
40637	19301	3000001	6/11/2013	\$1,273.10	555170	9 NOBLE COUNTY CONSERVATION DISTRICT
40637	19301	3000001	6/11/2013	\$2,801.93	555170	2 NOBLE COUNTY CONSERVATION DISTRICT
40638	19301	3000001	6/11/2013	\$2,140.32	555170	3 MAYES COUNTY CONSERVATION DISTRICT
40639	19301	3000001	6/11/2013	\$44.55	555170	71 OKLAHOMA COUNTY CONSERVATION DISTRICT
40639	19301	3000001	6/11/2013	\$167.00	555170	62 OKLAHOMA COUNTY CONSERVATION DISTRICT
40639	19301	3000001	6/11/2013	\$1,778.85	555170	12 OKLAHOMA COUNTY CONSERVATION DISTRICT
40639	19301	3000001	6/11/2013	\$2,245.74	555170	2 OKLAHOMA COUNTY CONSERVATION DISTRICT
40640	19301	3000001	6/11/2013	\$1,495.39	555170	9 WOODS COUNTY CONSERVATION DISTRICT
40641	19301	3000001	6/11/2013	\$1,149.53	555170	9 LATIMER COUNTY CONSERVATION DISTRICT
40641	19301	3000001	6/11/2013	\$350.00	555170	92 LATIMER COUNTY CONSERVATION DISTRICT
40642	19301	3000001	6/11/2013	\$2,716.04	555170	2 JOHNSTON COUNTY CONSERVATION DIST
40642	19301	3000001	6/11/2013	\$462.99	555170	80 JOHNSTON COUNTY CONSERVATION DIST
40642	19301	3000001	6/11/2013	\$139.43	555170	71 JOHNSTON COUNTY CONSERVATION DIST
40642	19301	3000001	6/11/2013	\$727.00	555170	84 JOHNSTON COUNTY CONSERVATION DIST
40642	19301	3000001	6/11/2013	\$1,033.44	555170	5 JOHNSTON COUNTY CONSERVATION DIST
40643	19301	3000001	6/11/2013	\$3,770.39	555170	5 LEFLORE COUNTY CONSERVATION DISTRICT
40643	19301	3000001	6/11/2013	\$2,414.01	555170	2 LEFLORE COUNTY CONSERVATION DISTRICT
40644	19301	3000001	6/11/2013	\$77.04	555170	20 PAWNEE COUNTY CONSERVATION DISTRICT
40644	19301	3000001	6/11/2013	\$62.00	555170	71 PAWNEE COUNTY CONSERVATION DISTRICT
40644	19301	3000001	6/11/2013	\$38.94	555170	24 PAWNEE COUNTY CONSERVATION DISTRICT
40644	19301	3000001	6/11/2013	\$242.95	555170	69 PAWNEE COUNTY CONSERVATION DISTRICT
40644	19301	3000001	6/11/2013	\$225.00	555170	23 PAWNEE COUNTY CONSERVATION DISTRICT
40644	19301	3000001	6/11/2013	\$2,384.97	555170	1 PAWNEE COUNTY CONSERVATION DISTRICT
40644	19301	3000001	6/11/2013	\$715.87	555170	12 PAWNEE COUNTY CONSERVATION DISTRICT
40650	19301	3000001	6/11/2013	\$689.79	555170	12 KONAWA CONSERVATION DISTRICT
40651	19301	3000001	6/11/2013	\$65.00	555170	46 KONAWA CONSERVATION DISTRICT
40651	19301	3000001	6/11/2013	\$2,923.07	555170	12 KONAWA CONSERVATION DISTRICT
40651	19301	3000001	6/11/2013	\$2,527.35	555170	6 KONAWA CONSERVATION DISTRICT
40652	19301	3000001	6/13/2013	\$2,329.79	555170	2 JACKSON COUNTY CONSERVATION DIST
40652	19301	3000001	6/13/2013	\$58.25	555170	93 JACKSON COUNTY CONSERVATION DIST
40652	19301	3000001	6/13/2013	\$3,238.74	555170	5 JACKSON COUNTY CONSERVATION DIST
40653	19301	3000001	6/13/2013	\$56.59	555170	71 ROGERS COUNTY CONSERVATION DISTRICT
40653	19301	3000001	6/13/2013	\$200.00	555170	92 ROGERS COUNTY CONSERVATION DISTRICT
40653	19301	3000001	6/13/2013	\$50.00	555170	72 ROGERS COUNTY CONSERVATION DISTRICT
40653	19301	3000001	6/13/2013	\$3,769.60	555170	12 ROGERS COUNTY CONSERVATION DISTRICT
40653	19301	3000001	6/13/2013	\$2,729.00	555170	1 ROGERS COUNTY CONSERVATION DISTRICT
40653	19301	3000001	6/13/2013	\$631.63	555170	24 ROGERS COUNTY CONSERVATION DISTRICT
40653	19301	3000001	6/13/2013	\$3,782.68	555170	11 ROGERS COUNTY CONSERVATION DISTRICT
40654	19301	3000001	6/13/2013	\$2,446.01	555170	5 KINGFISHER COUNTY CONSERVATION DISTRICT
40654	19301	3000001	6/13/2013	\$400.00	555170	68 KINGFISHER COUNTY CONSERVATION DISTRICT
40654	19301	3000001	6/13/2013	\$2,933.81	555170	2 KINGFISHER COUNTY CONSERVATION DISTRICT
40654	19301	3000001	6/13/2013	\$87.75	555170	71 KINGFISHER COUNTY CONSERVATION DISTRICT
40655	19301	3000001	6/13/2013	\$2,057.28	555170	1 NORTH FORK OF RED RIVER CONSERVATION
40657	19301	3000003	6/13/2013	\$199.65	534290	COMDATA
40666	19301	3000001	6/14/2013	\$867.66	555170	12 SEQUOYAH COUNTY CONSERVATION DISTRICT
40666	19301	3000001	6/14/2013	\$2,033.00	555170	1 SEQUOYAH COUNTY CONSERVATION DISTRICT
40666	40000	3000001	6/14/2013	\$139.83	555170	86 SEQUOYAH COUNTY CONSERVATION DISTRICT

**OKLAHOMA CONSERVATION COMMISSION  
CLAIMS REGISTER BY PROGRAM  
FOR THE PERIOD OF MAY 23, 2013 THRU JUNE 20, 2013**

Voucher	Fund Class	Department	Date	Amount	Account	Payee
40667	19301	3000001	6/14/2013	\$146.01	555170	30 TEXAS COUNTY CONSERVATION DISTRICT
40667	19301	3000001	6/14/2013	\$1,743.48	555170	9 TEXAS COUNTY CONSERVATION DISTRICT
40667	19301	3000001	6/14/2013	\$2,154.17	555170	1 TEXAS COUNTY CONSERVATION DISTRICT
40667	19301	3000001	6/14/2013	\$200.63	555170	71 TEXAS COUNTY CONSERVATION DISTRICT
40668	19301	3000001	6/14/2013	\$1,952.66	555170	9 TALIHINA CONSERVATION DISTRICT
40668	19301	3000001	6/14/2013	\$3,678.00	555170	5 TALIHINA CONSERVATION DISTRICT
40668	19301	3000001	6/14/2013	\$325.00	555170	92 TALIHINA CONSERVATION DISTRICT
40669	19301	3000001	6/14/2013	\$2,612.40	555170	2 OKFUSKEE COUNTY CONSERVATION DISTRICT
40669	19301	3000001	6/14/2013	\$2,000.69	555170	6 OKFUSKEE COUNTY CONSERVATION DISTRICT
40669	19301	3000001	6/14/2013	\$280.00	555170	80 OKFUSKEE COUNTY CONSERVATION DISTRICT
40670	19301	3000001	6/14/2013	\$2,534.53	555170	5 DEER CREEK CONSERVATION DISTRICT
40670	19301	3000001	6/14/2013	\$225.00	555170	92 DEER CREEK CONSERVATION DISTRICT
40670	19301	3000001	6/14/2013	\$2,146.42	555170	11 DEER CREEK CONSERVATION DISTRICT
40670	40000	3000001	6/14/2013	\$139.83	555170	86 DEER CREEK CONSERVATION DISTRICT
40671	19301	3000001	6/14/2013	\$74.49	555170	80 WEST CADDO CONSERVATION DISTRICT
40671	19301	3000001	6/14/2013	\$2,805.76	555170	2 WEST CADDO CONSERVATION DISTRICT
40671	19301	3000001	6/14/2013	\$67.70	555170	81 WEST CADDO CONSERVATION DISTRICT
40671	19301	3000001	6/14/2013	\$2,599.53	555170	5 WEST CADDO CONSERVATION DISTRICT
40671	19301	3000001	6/14/2013	\$350.00	555170	92 WEST CADDO CONSERVATION DISTRICT
40671	19301	3000001	6/14/2013	\$12.04	555170	82 WEST CADDO CONSERVATION DISTRICT
40672	19301	3000001	6/14/2013	\$2,173.16	555170	1 CIMARRON VALLEY CONSERVATION DISTRICT
40672	19301	3000001	6/14/2013	\$2,938.78	555170	5 CIMARRON VALLEY CONSERVATION DISTRICT
40672	40000	3000001	6/14/2013	\$139.83	555170	86 CIMARRON VALLEY CONSERVATION DISTRICT
40673	19301	3000001	6/14/2013	\$202.27	555170	69 MUSKOGEE COUNTY CONSERVATION DISTRICT
40673	19301	3000001	6/14/2013	\$46.86	555170	93 MUSKOGEE COUNTY CONSERVATION DISTRICT
40673	19301	3000001	6/14/2013	\$1,958.82	555170	9 MUSKOGEE COUNTY CONSERVATION DISTRICT
40673	19301	3000001	6/14/2013	\$2,163.79	555170	1 MUSKOGEE COUNTY CONSERVATION DISTRICT
40674	19301	3000001	6/14/2013	\$1,003.30	555170	12 GREER COUNTY CONSERVATION DIST
40674	19301	3000001	6/14/2013	\$2,376.51	555170	5 GREER COUNTY CONSERVATION DIST
40674	19301	3000001	6/14/2013	\$915.03	555170	94 GREER COUNTY CONSERVATION DIST
40675	19301	3000001	6/14/2013	\$1,362.33	555170	9 CENTRAL N CANADIAN RIVER CONSERVATION
40675	19301	3000001	6/14/2013	\$1,956.65	555170	1 CENTRAL N CANADIAN RIVER CONSERVATION
40676	19301	3000001	6/14/2013	\$43.07	555170	11 GARVIN CONSERVATION DISTRICT
40676	19301	3000001	6/14/2013	\$2,339.72	555170	2 GARVIN CONSERVATION DISTRICT
40676	19301	3000001	6/14/2013	\$2,287.15	555170	6 GARVIN CONSERVATION DISTRICT
40678	19301	3000001	6/18/2013	\$356.28	555170	93 OSAGE COUNTY CONSERVATION DISTRICT
40678	19301	3000001	6/18/2013	\$2,520.13	555170	5 OSAGE COUNTY CONSERVATION DISTRICT
40678	19301	3000001	6/18/2013	\$68.57	555170	20 OSAGE COUNTY CONSERVATION DISTRICT
40678	19301	3000001	6/18/2013	\$133.84	555170	71 OSAGE COUNTY CONSERVATION DISTRICT
40678	19301	3000001	6/18/2013	\$328.46	555170	84 OSAGE COUNTY CONSERVATION DISTRICT
40678	19301	3000001	6/18/2013	\$2,804.20	555170	2 OSAGE COUNTY CONSERVATION DISTRICT
40709	19301	3000001	6/18/2013	\$2,478.76	555170	1 EAST WOODS COUNTY CONSERVATION DIST
40709	40000	3000001	6/18/2013	\$139.83	555170	86 EAST WOODS COUNTY CONSERVATION DIST
40710	19301	3000001	6/18/2013	\$400.00	555170	68 OTTAWA COUNTY CONSERVATION DISTRICT
40710	19301	3000001	6/18/2013	\$250.00	555170	92 OTTAWA COUNTY CONSERVATION DISTRICT
40710	19301	3000001	6/18/2013	\$29.95	555170	67 OTTAWA COUNTY CONSERVATION DISTRICT
40710	19301	3000001	6/18/2013	\$2,656.96	555170	2 OTTAWA COUNTY CONSERVATION DISTRICT
40710	19301	3000001	6/18/2013	\$220.35	555170	69 OTTAWA COUNTY CONSERVATION DISTRICT
40710	19301	3000001	6/18/2013	\$75.89	555170	71 OTTAWA COUNTY CONSERVATION DISTRICT
40711	19301	3000001	6/18/2013	\$55.00	555170	63 CUSTER COUNTY CONSERVATION DISTRICT
40711	19301	3000001	6/18/2013	\$37.29	555170	80 CUSTER COUNTY CONSERVATION DISTRICT
40711	19301	3000001	6/18/2013	\$2,328.89	555170	2 CUSTER COUNTY CONSERVATION DISTRICT
40711	19301	3000001	6/18/2013	\$41.58	555170	71 CUSTER COUNTY CONSERVATION DISTRICT
40711	19301	3000001	6/18/2013	\$2,141.10	555170	5 CUSTER COUNTY CONSERVATION DISTRICT
40711	40000	3000001	6/18/2013	\$139.83	555170	86 CUSTER COUNTY CONSERVATION DISTRICT

**OKLAHOMA CONSERVATION COMMISSION  
CLAIMS REGISTER BY PROGRAM  
FOR THE PERIOD OF MAY 23, 2013 THRU JUNE 20, 2013**

Voucher	Fund Class	Department	Date	Amount	Account	Payee
40712	19301	3000001	6/18/2013	\$2,878.19	555170	2 COTTON COUNTY CONSERVATION DISTRICT
40712	19301	3000001	6/18/2013	\$3,022.11	555170	5 COTTON COUNTY CONSERVATION DISTRICT
40713	19301	3000001	6/18/2013	\$2,677.95	555170	11 WASHITA COUNTY CONSERVATION DISTRICT
40713	19301	3000001	6/18/2013	\$2,945.07	555170	6 WASHITA COUNTY CONSERVATION DISTRICT
40713	19301	3000001	6/18/2013	\$1,991.07	555170	9 WASHITA COUNTY CONSERVATION DISTRICT
40714	19301	3000001	6/18/2013	\$5,360.59	555170	12 WOODWARD COUNTY CONSERVATION DISTRICT
40715	19301	3000001	6/18/2013	\$20.57	555170	82 PUSHMATAHA CONSERVATION DISTRICT #44
40715	19301	3000001	6/18/2013	\$2,100.00	555170	1 PUSHMATAHA CONSERVATION DISTRICT #44
40715	19301	3000001	6/18/2013	\$1,188.46	555170	12 PUSHMATAHA CONSERVATION DISTRICT #44
40715	40000	3000001	6/18/2013	\$279.66	555170	86 PUSHMATAHA CONSERVATION DISTRICT #44
40716	19301	3000001	6/18/2013	\$2,023.33	555170	9 GRANT COUNTY CONSERVATION DISTRICT
40716	19301	3000001	6/18/2013	\$342.91	555170	26 GRANT COUNTY CONSERVATION DISTRICT
40716	19301	3000001	6/18/2013	\$2,193.35	555170	1 GRANT COUNTY CONSERVATION DISTRICT
40717	19301	3000001	6/18/2013	\$3,022.11	555170	5 COTTON COUNTY CONSERVATION DISTRICT
40717	40000	3000001	6/18/2013	\$139.83	555170	86 COTTON COUNTY CONSERVATION DISTRICT
40718	19301	3000001	6/18/2013	\$102.67	555170	71 PONTOTOC COUNTY C D
40718	19301	3000001	6/18/2013	\$135.79	555170	93 PONTOTOC COUNTY C D
40718	19301	3000001	6/18/2013	\$2,189.54	555170	5 PONTOTOC COUNTY C D
40718	19301	3000001	6/18/2013	\$10.00	555170	70 PONTOTOC COUNTY C D
40718	19301	3000001	6/18/2013	\$2,088.50	555170	1 PONTOTOC COUNTY C D
40728	19301	3000001	6/19/2013	\$2,121.62	555170	9 BLAINE COUNTY CONSERVATION DISTRICT
40728	19301	3000001	6/19/2013	\$651.83	555170	46 BLAINE COUNTY CONSERVATION DISTRICT
40728	19301	3000001	6/19/2013	\$892.96	555170	12 BLAINE COUNTY CONSERVATION DISTRICT
40728	19301	3000001	6/19/2013	\$1,170.93	555170	61 BLAINE COUNTY CONSERVATION DISTRICT
40728	19301	3000001	6/19/2013	\$325.00	555170	92 BLAINE COUNTY CONSERVATION DISTRICT
40729	19301	3000001	6/19/2013	\$2,917.14	555170	5 CRAIG COUNTY CONSERVATION DISTRICT
40729	19301	3000001	6/19/2013	\$2,256.60	555170	7 CRAIG COUNTY CONSERVATION DISTRICT
40730	19301	3000001	6/19/2013	\$107.84	555170	71 HARMON COUNTY CONSERVATION DISTRICT
40730	19301	3000001	6/19/2013	\$81.69	555170	26 HARMON COUNTY CONSERVATION DISTRICT
40730	19301	3000001	6/19/2013	\$2,446.44	555170	5 HARMON COUNTY CONSERVATION DISTRICT
40730	19301	3000001	6/19/2013	\$2,166.73	555170	1 HARMON COUNTY CONSERVATION DISTRICT
40730	19301	3000001	6/19/2013	\$915.03	555170	94 HARMON COUNTY CONSERVATION DISTRICT
40730	40000	3000001	6/19/2013	\$139.83	555170	86 HARMON COUNTY CONSERVATION DISTRICT
40731	19301	3000001	6/19/2013	\$2,657.77	555170	3 CIMARRON COUNTY CONSERVATION DISTRICT
40731	19301	3000001	6/19/2013	\$3,116.35	555170	9 CIMARRON COUNTY CONSERVATION DISTRICT
40732	19301	3000001	6/19/2013	\$2,201.08	555170	5 EAST CANADIAN COUNTY CONSERVATION DISTRICT
40733	19301	3000001	6/19/2013	\$1,951.46	555170	2 ELLIS COUNTY CONSERVATION DISTRICT
40734	19301	3000001	6/19/2013	\$53.88	555170	72 NOWATA COUNTY CONSERVATION DISTRICT
40734	19301	3000001	6/19/2013	\$64.79	555170	71 NOWATA COUNTY CONSERVATION DISTRICT
40734	19301	3000001	6/19/2013	\$747.63	555170	12 NOWATA COUNTY CONSERVATION DISTRICT
40734	19301	3000001	6/19/2013	\$700.00	555170	63 NOWATA COUNTY CONSERVATION DISTRICT
40734	19301	3000001	6/19/2013	\$2,937.57	555170	5 NOWATA COUNTY CONSERVATION DISTRICT
40735	19301	3000001	6/19/2013	\$700.00	555170	61 VALLIANT CONSERVATION DISTRICT
40735	19301	3000001	6/19/2013	\$2,380.86	555170	7 VALLIANT CONSERVATION DISTRICT
40735	19301	3000001	6/19/2013	\$2,768.59	555170	2 VALLIANT CONSERVATION DISTRICT
40735	19301	3000001	6/19/2013	\$46.00	555170	72 VALLIANT CONSERVATION DISTRICT
40735	19301	3000001	6/19/2013	\$86.43	555170	71 VALLIANT CONSERVATION DISTRICT
40735	40000	3000001	6/19/2013	\$139.83	555170	86 VALLIANT CONSERVATION DISTRICT
40736	19301	3000001	6/19/2013	\$168.02	555170	79 KIAMICHI CONSERVATION DISTRICT
40736	19301	3000001	6/19/2013	\$176.00	555170	77 KIAMICHI CONSERVATION DISTRICT
40736	19301	3000001	6/19/2013	\$23.25	555170	80 KIAMICHI CONSERVATION DISTRICT
40736	19301	3000001	6/19/2013	\$891.45	555170	46 KIAMICHI CONSERVATION DISTRICT
40736	19301	3000001	6/19/2013	\$400.00	555170	64 KIAMICHI CONSERVATION DISTRICT
40737	19301	3000001	6/19/2013	\$2,180.63	555170	1 KIAMICHI CONSERVATION DISTRICT
40737	19301	3000001	6/19/2013	\$2,821.26	555170	5 KIAMICHI CONSERVATION DISTRICT

**OKLAHOMA CONSERVATION COMMISSION  
CLAIMS REGISTER BY PROGRAM  
FOR THE PERIOD OF MAY 23, 2013 THRU JUNE 20, 2013**

Voucher	Fund Class	Department	Date	Amount	Account	Payee
40748	19301	3000001	6/19/2013	\$2,986.36	555170	9 ADAIR COUNTY CONSERVATION DISTRICT #67
40748	40000	3000001	6/19/2013	\$139.83	555170	86 ADAIR COUNTY CONSERVATION DISTRICT #67
40749	19301	3000001	6/19/2013	\$2,278.32	555170	9 MARSHALL COUNTY CONSERVATION DISTRICT
40749	19301	3000001	6/19/2013	\$217.33	555170	71 MARSHALL COUNTY CONSERVATION DISTRICT
40749	19301	3000001	6/19/2013	\$2,033.00	555170	1 MARSHALL COUNTY CONSERVATION DISTRICT
40749	19301	3000001	6/19/2013	\$700.00	555170	61 MARSHALL COUNTY CONSERVATION DISTRICT
40750	19301	3000001	6/19/2013	\$2,806.93	555170	2 STEPHENS COUNTY CONSERVATION DISTRICT
40750	19301	3000001	6/19/2013	\$2,780.26	555170	5 STEPHENS COUNTY CONSERVATION DISTRICT
40750	19301	3000001	6/19/2013	\$175.48	555170	71 STEPHENS COUNTY CONSERVATION DISTRICT
40760	19301	3000001	6/20/2013	\$1,277.27	555170	2 SOUTH CADDO CONS DISTRICT
40760	19301	3000001	6/20/2013	\$2,545.23	555170	9 SOUTH CADDO CONS DISTRICT
40760	19301	3000001	6/20/2013	\$2,654.36	555170	5 SOUTH CADDO CONS DISTRICT
40760	19301	3000001	6/20/2013	\$74.05	555170	71 SOUTH CADDO CONS DISTRICT
40762	19301	3000001	6/20/2013	\$400.00	555170	64 DELAWARE CO CONSERVATION DISTRICT
40762	19301	3000001	6/20/2013	\$136.31	555170	78 DELAWARE CO CONSERVATION DISTRICT
40762	19301	3000001	6/20/2013	\$1,080.27	555170	12 DELAWARE CO CONSERVATION DISTRICT
40762	19301	3000001	6/20/2013	\$2,456.53	555170	1 DELAWARE CO CONSERVATION DISTRICT
40763	19301	3000001	6/20/2013	\$2,256.62	555170	11 TULSA COUNTY CONSERVATION DISTRICT
40763	19301	3000001	6/20/2013	\$2,154.62	555170	1 TULSA COUNTY CONSERVATION DISTRICT
40763	19301	3000001	6/20/2013	\$140.36	555170	69 TULSA COUNTY CONSERVATION DISTRICT
40763	19301	3000001	6/20/2013	\$25.00	555170	92 TULSA COUNTY CONSERVATION DISTRICT
40763	19301	3000001	6/20/2013	\$32.90	555170	70 TULSA COUNTY CONSERVATION DISTRICT
40763	19301	3000001	6/20/2013	\$97.92	555170	71 TULSA COUNTY CONSERVATION DISTRICT
40763	40000	3000001	6/20/2013	\$139.83	555170	86 TULSA COUNTY CONSERVATION DISTRICT
40764	19301	3000001	6/20/2013	\$55.67	555170	71 LITTLE RIVER CONSERVATION DISTRICT
40764	19301	3000001	6/20/2013	\$380.35	555170	26 LITTLE RIVER CONSERVATION DISTRICT
40764	19301	3000001	6/20/2013	\$1,452.47	555170	12 LITTLE RIVER CONSERVATION DISTRICT
40764	19301	3000001	6/20/2013	\$3,168.73	555170	5 LITTLE RIVER CONSERVATION DISTRICT
40764	19301	3000001	6/20/2013	\$118.74	555170	11 LITTLE RIVER CONSERVATION DISTRICT
40765	19301	3000001	6/20/2013	\$70.28	555170	71 PITTSBURG COUNTY CONSERVATION DISTRICT
40765	19301	3000001	6/20/2013	\$3,317.00	555170	5 PITTSBURG COUNTY CONSERVATION DISTRICT
40765	19301	3000001	6/20/2013	\$2,089.03	555170	1 PITTSBURG COUNTY CONSERVATION DISTRICT
40767	19301	3000001	6/20/2013	\$906.70	555170	12 HASKELL COUNTY CONSERVATION DISTRICT
40767	19301	3000001	6/20/2013	\$2,002.15	555170	5 HASKELL COUNTY CONSERVATION DISTRICT
40767	19301	3000001	6/20/2013	\$2,479.90	555170	2 HASKELL COUNTY CONSERVATION DISTRICT
40768	19301	3000001	6/20/2013	\$97.01	555170	93 GARFIELD CO CONSERVATION DISTRICT
40768	19301	3000001	6/20/2013	\$1,940.85	555170	1 GARFIELD CO CONSERVATION DISTRICT
40768	19301	3000001	6/20/2013	\$2,368.22	555170	5 GARFIELD CO CONSERVATION DISTRICT
40769	19301	3000001	6/20/2013	\$1,748.37	555170	9 WOODS COUNTY CONSERVATION DISTRICT
40770	19301	3000001	6/20/2013	\$1,038.72	555170	38 LOGAN COUNTY CONSERVATION DISTRICT
40770	19301	3000001	6/20/2013	\$1,975.39	555170	9 LOGAN COUNTY CONSERVATION DISTRICT
40770	19301	3000001	6/20/2013	\$2,835.93	555170	5 LOGAN COUNTY CONSERVATION DISTRICT
40770	19301	3000001	6/20/2013	\$113.86	555170	93 LOGAN COUNTY CONSERVATION DISTRICT
40771	19301	3000001	6/20/2013	\$121.04	555170	71 COAL COUNTY CONSERVATION DISTRICT #19
40771	19301	3000001	6/20/2013	\$174.56	555170	26 COAL COUNTY CONSERVATION DISTRICT #19
40771	19301	3000001	6/20/2013	\$2,250.90	555170	5 COAL COUNTY CONSERVATION DISTRICT #19
40771	19301	3000001	6/20/2013	\$2,289.35	555170	1 COAL COUNTY CONSERVATION DISTRICT #19
40771	19301	3000001	6/20/2013	\$117.00	555170	93 COAL COUNTY CONSERVATION DISTRICT #19
40772	19301	3000001	6/20/2013	\$43.26	555170	71 CHEROKEE COUNTY CONSERVATION DISTRICT
40772	19301	3000001	6/20/2013	\$2,143.89	555170	11 CHEROKEE COUNTY CONSERVATION DISTRICT
40772	19301	3000001	6/20/2013	\$56.70	555170	93 CHEROKEE COUNTY CONSERVATION DISTRICT
40772	40000	3000001	6/20/2013	\$139.83	555170	86 CHEROKEE COUNTY CONSERVATION DISTRICT
40774	19301	3000001	6/20/2013	\$2,414.36	555170	5 PAYNE COUNTY CONSERVATION DISTRICT
40774	40000	3000001	6/20/2013	\$139.83	555170	86 PAYNE COUNTY CONSERVATION DISTRICT
40774	40000	3000001	6/20/2013	\$290.28	555170	88 PAYNE COUNTY CONSERVATION DISTRICT

**OKLAHOMA CONSERVATION COMMISSION  
CLAIMS REGISTER BY PROGRAM  
FOR THE PERIOD OF MAY 23, 2013 THRU JUNE 20, 2013**

Voucher	Fund Class	Department	Date	Amount	Account	Payee
40775	19301	3000001	6/20/2013	\$2,576.98	555170	3 BEAVER COUNTY CONSERVATION DISTRICT
40775	40000	3000001	6/20/2013	\$139.83	555170	86 BEAVER COUNTY CONSERVATION DISTRICT
40776	19301	3000001	6/20/2013	\$1,375.12	555170	95 UPPER WASHITA CONSERVATION DISTRICT
40776	19301	3000001	6/20/2013	\$2,004.99	555170	7 UPPER WASHITA CONSERVATION DISTRICT
40776	19301	3000001	6/20/2013	\$3,036.57	555170	5 UPPER WASHITA CONSERVATION DISTRICT
40776	19301	3000001	6/20/2013	<u>\$370.64</u>	555170	94 UPPER WASHITA CONSERVATION DISTRICT

**\$472,627.77 Field Services**

**Conservation Education**

40592	19301	3000004	6/7/2013	\$325.00	522130	AUTHORITY ORDER-PCARD
-------	-------	---------	----------	----------	--------	-----------------------

**District Services**

40530	19301	3000005	6/3/2013	\$230.00	521120	KNAUF OWEN LISA R
40592	19301	3000005	6/7/2013	\$207.90	522130	AUTHORITY ORDER-PCARD
40592	19301	3000005	6/7/2013	\$9.86	536140	AUTHORITY ORDER-PCARD
40595	40000	3000005	6/7/2013	\$5,163.02	535180	OKLAHOMA STATE UNIVERSITY
40773	40000	3000005	6/20/2013	<u>\$26,500.00</u>	555170	99 PAYNE COUNTY CONSERVATION DISTRICT

**\$32,110.78 District Services**

**Abandoned Mine Land Reclamation**

40529	40000	4000005	6/3/2013	\$40,422.50	545110	W W EXCAVATING LLC
40566	40000	4000005	6/4/2013	\$7,129.28	555170	88 ROGERS COUNTY CONSERVATION DISTRICT
40592	40000	4000001	6/7/2013	\$22.24	541120	AUTHORITY ORDER-PCARD
40592	40000	4000001	6/7/2013	\$23.00	541130	AUTHORITY ORDER-PCARD
40592	40000	4000005	6/7/2013	\$87.00	536130	AUTHORITY ORDER-PCARD
40593	40000	4000005	6/7/2013	\$406.80	521110	SPURLOCK DORSEY E
40594	40000	4000005	6/7/2013	\$640.71	521110	NUTTLE CHARLES E
40594	40000	4000005	6/7/2013	\$60.45	521140	NUTTLE CHARLES E
40656	40000	4000005	6/14/2013	\$263.05	534290	COMDATA
40657	40000	4000005	6/13/2013	\$533.50	534290	COMDATA
40766	40000	4000005	6/20/2013	<u>\$116.99</u>	555170	88 ROGERS COUNTY CONSERVATION DISTRICT

**\$49,705.52 Abandoned Mine Land Reclamation**

**Water Quality**

40462	19301	5000001	6/7/2013	\$5,428.38	532140	OFFICE OF MANAGEMENT & ENTERPRISE SVCS
40462	40000	5000001	6/7/2013	\$713.25	532140	OFFICE OF MANAGEMENT & ENTERPRISE SVCS
40462	40000	5000001	6/7/2013	\$3,881.71	532140	OFFICE OF MANAGEMENT & ENTERPRISE SVCS
40462	40000	5000001	6/7/2013	\$639.69	532140	OFFICE OF MANAGEMENT & ENTERPRISE SVCS
40466	40000	5000001	5/24/2013	\$12.90	536140	EUREKA WATER COMPANY
40467	40000	5000001	5/24/2013	\$100.00	555170	88 DEER CREEK CONSERVATION DISTRICT
40525	40000	5000001	5/30/2013	\$9,471.00	532110	MEADOWBROOK SQUARE APARTMENTS
40531	19301	5000001	6/3/2013	\$69.00	521120	CARTER NATHAN R
10532	19301	5000001	6/3/2013	\$69.00	521120	MOORE JR. LEONARD I
40533	40000	5000001	6/3/2013	\$161.00	521120	JERI FLEMING
40534	19301	5000001	6/3/2013	\$34.50	521120	RAMMING JASON M
40534	19301	5000001	6/3/2013	\$16.68	521140	RAMMING JASON M

**OKLAHOMA CONSERVATION COMMISSION  
CLAIMS REGISTER BY PROGRAM  
FOR THE PERIOD OF MAY 23, 2013 THRU JUNE 20, 2013**

Voucher	Fund Class	Department	Date	Amount	Account	Payee
40534	19301	5000001	6/3/2013	\$77.00	521150	RAMMING JASON M
40536	40000	5000001	6/3/2013	\$2,595.70	515540	MARSHALL ENVIRONMENTAL MANAGEMENT INC
40538	19301	5000001	6/3/2013	\$250.00	522150	OKLAHOMA CLEAN LAKES ASSOC
40538	40000	5000001	6/3/2013	\$785.00	522150	OKLAHOMA CLEAN LAKES ASSOC
40540	40000	5000001	6/3/2013	\$8,189.32	515290	OKLAHOMA STATE UNIVERSITY
40541	40000	5000001	6/3/2013	\$360.00	522150	OUACHITA MTNS RESOURCE & CONSERV DEV
40543	40000	5000001	6/3/2013	\$12.90	536140	EUREKA WATER COMPANY
40553	40000	5000001	6/13/2013	\$200.00	531150	OFFICE OF MANAGEMENT & ENTERPRISE SVCS
40556	40000	5000001	6/10/2013	\$1,083.29	546210	OFFICE OF MANAGEMENT & ENTERPRISE SVCS
40557	40000	5000001	6/10/2013	\$988.92	546210	OFFICE OF MANAGEMENT & ENTERPRISE SVCS
40558	40000	5000001	6/13/2013	\$690.43	546210	OFFICE OF MANAGEMENT & ENTERPRISE SVCS
40567	40000	5000001	6/10/2013	\$605.64	546210	OFFICE OF MANAGEMENT & ENTERPRISE SVCS
40592	19301	5000001	6/7/2013	\$696.64	522130	AUTHORITY ORDER-PCARD
40592	40000	5000001	6/7/2013	\$539.00	522130	AUTHORITY ORDER-PCARD
40592	19301	5000001	6/7/2013	\$173.21	531110	AUTHORITY ORDER-PCARD
40592	40000	5000001	6/7/2013	\$1,375.00	531170	AUTHORITY ORDER-PCARD
40592	19301	5000001	6/7/2013	\$371.88	533120	AUTHORITY ORDER-PCARD
40592	19301	5000001	6/7/2013	\$34.90	533210	AUTHORITY ORDER-PCARD
40592	19301	5000001	6/7/2013	\$69.98	535120	AUTHORITY ORDER-PCARD
40592	19301	5000001	6/7/2013	\$1,033.84	535180	AUTHORITY ORDER-PCARD
40592	19301	5000001	6/7/2013	\$39.73	536140	AUTHORITY ORDER-PCARD
40592	40000	5000001	6/7/2013	\$21.16	536140	AUTHORITY ORDER-PCARD
40592	19301	5000001	6/7/2013	\$113.62	537150	AUTHORITY ORDER-PCARD
40592	40000	5000001	6/7/2013	\$182.34	537170	AUTHORITY ORDER-PCARD
40592	19301	5000001	6/7/2013	\$58.35	537210	AUTHORITY ORDER-PCARD
40592	40000	5000001	6/7/2013	\$764.02	537210	AUTHORITY ORDER-PCARD
40592	19301	5000001	6/7/2013	\$181.59	537310	AUTHORITY ORDER-PCARD
40592	40000	5000001	6/7/2013	\$820.56	541120	AUTHORITY ORDER-PCARD
40592	19301	5000001	6/7/2013	\$135.56	541260	AUTHORITY ORDER-PCARD
40596	19301	5000001	6/7/2013	\$600.00	535180	ARC TRAINING AND SAFETY SERVICES
40596	40000	5000001	6/7/2013	\$450.00	535180	ARC TRAINING AND SAFETY SERVICES
40598	40000	5000001	6/7/2013	\$600.00	555170	88 ADAIR COUNTY CONSERVATION DISTRICT #67
40662	40000	5000001	6/13/2013	\$10,585.00	515280	COBB ENGINEERING COMPANY
40663	40000	5000001	6/14/2013	\$10,167.25	532140	OFFICE OF MANAGEMENT & ENTERPRISE SVCS
40663	40000	5000001	6/14/2013	\$601.43	532140	OFFICE OF MANAGEMENT & ENTERPRISE SVCS
40663	40000	5000001	6/14/2013	\$685.89	532140	OFFICE OF MANAGEMENT & ENTERPRISE SVCS
40679	40000	5000001	6/14/2013	\$100.00	555170	88 DEER CREEK CONSERVATION DISTRICT
40690	19301	5000001	6/17/2013	\$69.00	521120	MILLER BRANDON JACOB
40691	19301	5000001	6/17/2013	\$69.00	521120	JAMES ALEXANDER R
40692	40000	5000001	6/17/2013	\$25.00	521140	WEST AMANDA L
40693	19301	5000001	6/17/2013	\$50.00	555170	CREEK COUNTY CONSERVATION DISTRICT
40693	40000	5000001	6/17/2013	\$990.72	555170	88 CREEK COUNTY CONSERVATION DISTRICT
40694	19301	5000001	6/17/2013	\$200.00	555170	NORTH CADDO CONSERVATION DISTRICT
40696	19301	5000001	6/17/2013	\$9,260.00	515290	DEPARTMENT OF AGRICULTURE FOOD & FORESTR
40738	40000	5000001	6/19/2013	\$264.00	521230	JERI FLEMING
40739	40000	5000001	6/19/2013	\$115.00	521120	JERI FLEMING
40782	40000	5000001	6/20/2013	\$199.00	522150	CAREERTRACK
40783	40000	5000001	6/20/2013	\$199.00	522150	CAREERTRACK
40784	40000	5000001	6/20/2013	\$199.00	522150	CAREERTRACK
40786	40000	5000001	6/20/2013	\$600.00	555170	88 CENTRAL N CANADIAN RIVER CONSERVATION

**\$79,075.98 Water Quality**

**OKLAHOMA CONSERVATION COMMISSION  
CLAIMS REGISTER BY PROGRAM  
FOR THE PERIOD OF MAY 23, 2013 THRU JUNE 20, 2013**

Voucher	Fund Class	Department	Date	Amount	Account	Payee
<b>Wetlands</b>						
40508	40000	5000002	6/10/2013	\$8,864.38	546210	OFFICE OF MANAGEMENT & ENTERPRISE SVCS
40528	40000	5000002	6/14/2013	\$7,346.36	546210	OFFICE OF MANAGEMENT & ENTERPRISE SVCS
40592	40000	5000002	6/7/2013	<u>\$150.00</u>	531260	AUTHORITY ORDER-PCARD
				<b>\$16,360.74</b>	<b>Wetlands</b>	
<b>Cost Share - Locally Led</b>						
40470	25000	5000004	5/24/2013	\$780.00	554230	26 JERRY BLACK
40470	25000	5000004	5/24/2013	\$1,220.00	554230	11 JERRY BLACK
40471	25000	5000004	5/24/2013	\$1,721.50	554230	13 J H HEATLY
40472	25000	5000004	5/24/2013	\$45.99	554230	3 JOHN H SCOTT
40472	25000	5000004	5/24/2013	\$65.63	554230	26 JOHN H SCOTT
40473	25000	5000004	5/24/2013	\$1,719.75	554230	21 H-5
40474	25000	5000004	5/24/2013	\$1,472.50	554230	21 LOUIE A GOAD JR
40475	25000	5000004	5/24/2013	\$1,330.00	554230	21 LARRY EARLS
40476	25000	5000004	5/24/2013	\$2,000.00	554230	1 RONNY OWENS
40477	25000	5000004	5/24/2013	\$2,556.45	554230	17 BOB CLESTER
40478	25000	5000004	5/24/2013	\$1,875.00	554230	21 PAT PESTER
40479	25000	5000004	5/24/2013	\$290.00	554230	40 JOE D ROBINSON
40479	25000	5000004	5/24/2013	\$1,710.00	554230	21 JOE D ROBINSON
40480	25000	5000004	5/24/2013	\$2,260.00	554230	21 CHARLES H STAHLBUSCH
40481	25000	5000004	5/24/2013	\$1,506.66	554230	1 LARRY MICHAEL HARRIS
40482	25000	5000004	5/24/2013	\$1,000.00	554230	1 THOMAS MERRITT
40483	25000	5000004	5/24/2013	\$2,000.00	554230	23 TOBY KINDER
40484	25000	5000004	5/24/2013	\$1,577.28	554230	10 LAZY D FARMS LLC
40485	25000	5000004	5/24/2013	\$1,478.60	554230	11 SHERYL FRANCIS
40486	25000	5000004	5/24/2013	\$1,355.68	554230	13 FRANKIE LONG
40487	25000	5000004	5/24/2013	\$1,144.00	554230	28 RM/LC LENHART PARTNERSHIP
40488	25000	5000004	5/24/2013	\$2,479.50	554230	1 FINIS JONES
40489	25000	5000004	5/24/2013	\$1,575.00	554230	21 DICK GREGORY
40490	25000	5000004	5/24/2013	\$1,000.00	554230	21 KATHY MOORE
40491	25000	5000004	5/24/2013	\$1,000.00	554230	21 WESLEY CRAIN
40492	25000	5000004	5/24/2013	\$36.00	554230	3 EMMA JOYCE SOWDER
40492	25000	5000004	5/24/2013	\$28.50	554230	26 EMMA JOYCE SOWDER
40493	25000	5000004	5/24/2013	\$110.02	554230	26 CURTIS LAY
40493	25000	5000004	5/24/2013	\$315.00	554230	3 CURTIS LAY
40494	25000	5000004	5/24/2013	\$116.27	554230	26 WARREN L WHITE
40494	25000	5000004	5/24/2013	\$400.00	554230	3 WARREN L WHITE
40496	25000	5000004	5/28/2013	\$1,315.80	554230	21 RUSSELL BOLES
40497	25000	5000004	5/28/2013	\$1,620.00	554230	21 FRED SUCHY
40498	25000	5000004	5/28/2013	\$1,875.00	554230	28 JUANITA PAULINE REID
40499	25000	5000004	5/28/2013	\$1,972.50	554230	21 EARNEST R CAMPBELL
40500	25000	5000004	5/28/2013	\$500.00	554230	40 JOANN THARP
40500	25000	5000004	5/28/2013	\$3,500.00	554230	21 JOANN THARP
40501	25000	5000004	5/29/2013	\$1,797.75	554230	21 DAVID C PARR
40502	25000	5000004	5/29/2013	\$3,800.00	554230	21 CLYDE FISCHER
40542	25000	5000004	6/3/2013	\$500.00	554230	3 CHARLES COBB
40542	25000	5000004	6/3/2013	\$194.24	554230	26 CHARLES COBB
40544	25000	5000004	6/3/2013	\$1,064.83	554230	21 DALE EAGON
40545	25000	5000004	6/3/2013	\$2,000.00	554230	1 JAMES DAVID DONALSON
40546	25000	5000004	6/3/2013	\$2,500.00	554230	1 JOANNA DYER

**OKLAHOMA CONSERVATION COMMISSION  
CLAIMS REGISTER BY PROGRAM  
FOR THE PERIOD OF MAY 23, 2013 THRU JUNE 20, 2013**

Voucher	Fund Class	Department	Date	Amount	Account	Payee
40547	25000	5000004	6/3/2013	\$494.00	554230	17 BETTY JAMISON
40548	25000	5000004	6/3/2013	\$327.75	554230	17 JEWELL LINVILLE
40549	25000	5000004	6/3/2013	\$1,506.66	554230	1 TED DOSH
40550	25000	5000004	6/3/2013	\$1,500.00	554230	1 RAYMOND MILLER
40551	25000	5000004	6/3/2013	\$1,567.50	554230	21 ROGER KLOPFENSTEIN
40559	25000	5000004	6/4/2013	\$504.00	554230	21 JENLINK LAND & CASTLE
40560	25000	5000004	6/4/2013	\$2,000.00	554230	5 JEFF BURNS
40580	25000	5000004	6/6/2013	\$139.44	554230	13 RANDY WASSOM
40580	25000	5000004	6/6/2013	\$1,291.13	554230	13 RANDY WASSOM
40581	25000	5000004	6/6/2013	\$356.13	554230	17 RAY H HOLDEN
40582	25000	5000004	6/6/2013	\$449.02	554230	17 VELVA STEVENS
40583	25000	5000004	6/6/2013	\$2,970.00	554230	28 DAVID BURNS
40584	25000	5000004	6/6/2013	\$466.50	554230	28 REINA J LINDEMANN
40585	25000	5000004	6/6/2013	\$1,250.00	554230	1 WAYNE ROACH
40586	25000	5000004	6/6/2013	\$1,926.60	554230	28 SPARKS RANCH
40587	25000	5000004	6/6/2013	\$2,500.00	554230	28 ROY J TOOLEY
40588	25000	5000004	6/6/2013	\$575.00	554230	13 BOB ABLE
40588	25000	5000004	6/6/2013	\$541.16	554230	23 BOB ABLE
40589	25000	5000004	6/6/2013	\$431.33	554230	13 HARRELL DEAN POST JR
40589	25000	5000004	6/6/2013	\$768.67	554230	23 HARRELL DEAN POST JR
40618	25000	5000004	6/11/2013	\$1,500.00	554230	1 EDWARD HARRISON
40619	25000	5000004	6/11/2013	\$303.00	554230	26 EDWARD HARRISON
40619	25000	5000004	6/11/2013	\$568.13	554230	11 EDWARD HARRISON
40620	25000	5000004	6/11/2013	\$1,132.04	554230	13 DAVID L SNELL
40621	25000	5000004	6/11/2013	\$1,150.10	554230	10 JANA SCHNEBEL
40622	25000	5000004	6/11/2013	\$1,045.00	554230	21 WAYNE MANSELL
40623	25000	5000004	6/11/2013	\$155.05	554230	17 GARY HARRINGTON
40624	25000	5000004	6/11/2013	\$2,000.00	554230	1 O N RILEY
40625	25000	5000004	6/11/2013	\$1,800.00	554230	11 JUDY KEESEE
40625	25000	5000004	6/11/2013	\$960.00	554230	26 JUDY KEESEE
40626	25000	5000004	6/11/2013	\$1,000.00	554230	1 ARVIL NELSON
40627	25000	5000004	6/11/2013	\$421.64	554230	23 KEVIN MOREHART
40628	25000	5000004	6/11/2013	\$1,086.86	554230	9 LELAND STEIGMAN
40628	25000	5000004	6/11/2013	\$126.09	554230	3 LELAND STEIGMAN
40628	25000	5000004	6/11/2013	\$62.50	554230	26 LELAND STEIGMAN
40629	25000	5000004	6/11/2013	\$541.50	554230	21 DALE STIDHAM
40680	25000	5000004	6/17/2013	\$2,500.00	554230	21 MICHAEL BELLOMY
40681	25000	5000004	6/17/2013	\$189.13	554230	3 MASON BOLAY
40681	25000	5000004	6/17/2013	\$93.75	554230	26 MASON BOLAY
40682	25000	5000004	6/17/2013	\$2,500.00	554230	1 DENNIS R MITTASCH
40683	25000	5000004	6/17/2013	\$644.29	554230	23 ROBERT WHORTON
40684	25000	5000004	6/17/2013	\$2,065.80	554230	13 KENNETH KROMER
40685	25000	5000004	6/17/2013	\$2,185.00	554230	21 LARRY OTTINGER
40686	25000	5000004	6/17/2013	\$1,971.60	554230	10 LARRY DENNIS NEWELL
40687	25000	5000004	6/17/2013	\$1,000.00	554230	1 GERALDINE R JOHNSON
40688	25000	5000004	6/17/2013	\$1,066.20	554230	11 BETTY SAGE
40689	25000	5000004	6/17/2013	\$2,000.00	554230	1 EDDIE DWIGHT THOMAS
40697	25000	5000004	6/17/2013	\$1,330.90	554230	23 STEVE MENDELL
40698	25000	5000004	6/17/2013	\$1,000.00	554230	21 HEITH RENSCHEN
40699	25000	5000004	6/17/2013	\$1,000.00	554230	21 MARVIN M MOORE
40700	25000	5000004	6/17/2013	\$14.94	554230	13 R CLAY WILSON
40700	25000	5000004	6/17/2013	\$575.00	554230	13 R CLAY WILSON
40701	25000	5000004	6/17/2013	\$710.00	554230	21 CARILLA CLARK
40702	25000	5000004	6/17/2013	\$1,000.00	554230	21 DEAN COLE
40703	25000	5000004	6/17/2013	\$999.56	554230	11 ALBERTA BRUMMELT



**OKLAHOMA CONSERVATION COMMISSION  
CLAIMS REGISTER BY PROGRAM  
FOR THE PERIOD OF MAY 23, 2013 THRU JUNE 20, 2013**

Voucher	Fund Class	Department	Date	Amount	Account	Payee
40703	25000	5000004	6/17/2013	\$157.43	554230	26 ALBERTA BRUMMELT
40751	25000	5000004	6/19/2013	\$1,767.00	554230	21 TERRY MCCURRY
40752	25000	5000004	6/19/2013	\$517.00	554230	17 JARVIS REX R
40753	25000	5000004	6/19/2013	\$1,250.00	554230	1 SANDRA DRUMMOND
40754	25000	5000004	6/19/2013	\$693.47	554230	9 WESLEY CRAIG MILLER
40754	25000	5000004	6/19/2013	\$1,920.00	554230	9 WESLEY CRAIG MILLER
40755	25000	5000004	6/19/2013	\$1,377.18	554230	11 SCOTT HOFFMAN
40755	25000	5000004	6/19/2013	<u>\$533.08</u>	554230	26 SCOTT HOFFMAN

**\$125,287.58 Cost Share - Locally Led**

**Cost Share - Priority Watershed**

40503	25000	5000006	5/29/2013	\$2,982.00	554230	34 TINA KETCHER
40504	25000	5000006	5/29/2013	\$7,166.85	554230	13 VAUGHN CODY
40505	25000	5000009	5/29/2013	\$2,324.60	554230	39 DON W LAKE DBA D & J FARMS
40506	25000	5000009	5/29/2013	\$4,374.00	554230	29 TEDDY RAY MAINE
40507	25000	5000011	5/29/2013	\$1,871.71	554230	1 RICHARD SCOTT LEEDS
40510	25000	5000011	5/30/2013	\$5,389.22	554230	5 H & M FARMS
40562	25000	5000006	6/4/2013	\$639.00	554230	34 MARK CANANT
40563	25000	5000006	6/4/2013	\$402.60	554230	34 JAMES CHAMBERLAIN
40564	25000	5000006	6/4/2013	\$2,574.00	554230	34 JAMES A COUCH
40565	25000	5000006	6/4/2013	\$1,911.14	554230	23 DAVID WOFFORD
40565	25000	5000006	6/4/2013	\$2,760.45	554230	13 DAVID WOFFORD
40565	25000	5000006	6/4/2013	\$4,581.00	554230	34 DAVID WOFFORD
40704	25000	5000011	6/17/2013	\$2,093.65	554230	1 CHRISTINE OVERBEY
40705	25000	5000006	6/17/2013	\$378.00	554230	34 DUSTIN YOUNGMAN
40706	25000	5000006	6/17/2013	\$7,875.36	554230	5 MONARAY NOAH
40706	25000	5000006	6/17/2013	\$324.00	554230	34 MONARAY NOAH
40707	25000	5000006	6/17/2013	\$812.70	554230	34 WILLIAM J CHEEK
40708	25000	5000009	6/17/2013	\$440.00	554230	13 FOLEY TIMOTHY M
40708	25000	5000009	6/17/2013	\$1,209.38	554230	21 FOLEY TIMOTHY M
40708	25000	5000009	6/17/2013	\$3,077.42	554230	40 FOLEY TIMOTHY M
40745	25000	5000012	6/19/2013	\$1,262.88	554230	5 DENNIE RITCHIE
40746	25000	5000011	6/19/2013	\$6,244.38	554230	21 TAMMY LOPEZ
40747	25000	5000011	6/19/2013	\$6,402.63	554230	13 LEE JAY LARMON
40747	25000	5000011	6/19/2013	\$3,930.32	554230	23 LEE JAY LARMON
40747	25000	5000011	6/19/2013	<u>\$8,669.33</u>	554230	22 LEE JAY LARMON

**\$79,696.62 Cost Share - Priority Watershed**

**Carbon Sequestration**

40635	25000	5000013	6/18/2013	\$247.50	521230	LEVESQUE GINA M
40635	25000	5000013	6/18/2013	<u>\$93.30</u>	521240	LEVESQUE GINA M

**\$340.80 Carbon Sequestration**

**EP**

40462	25000	5000014	6/7/2013	\$1,409.11	532140	OFFICE OF MANAGEMENT & ENTERPRISE SVCS
40592	25000	5000014	6/7/2013	\$645.00	531160	AUTHORITY ORDER-PCARD

**OKLAHOMA CONSERVATION COMMISSION  
CLAIMS REGISTER BY PROGRAM  
FOR THE PERIOD OF MAY 23, 2013 THRU JUNE 20, 2013**

Voucher	Fund Class	Department	Date	Amount	Account	Payee
40663	25000	5000014	6/14/2013	<u>\$1,218.77</u>	532140	OFFICE OF MANAGEMENT & ENTERPRISE SVCS
				<b>\$3,272.88</b>	<b>CREP</b>	

***ISD Data Processing***

40468	40000	8800010	5/24/2013	\$5.68	533140	SHARP ELECTRONICS CORPORATION
40468	40000	8800010	5/24/2013	\$80.66	533140	SHARP ELECTRONICS CORPORATION
40512	40000	8800010	5/30/2013	\$85.68	531130	21 AT&T CORPORATION
40535	40000	8800010	6/3/2013	\$60.00	533140	FUZZELLS CALCULATOR CORNER INC
40537	40000	8800010	6/4/2013	\$10,656.00	541120	51 GOVERNMENT ACQUISITIONS INC
40537	40000	8800010	6/4/2013	\$871.00	541120	51 GOVERNMENT ACQUISITIONS INC
40539	40000	8800010	6/3/2013	\$29.82	533140	51 SHARP ELECTRONICS CORPORATION
40590	40000	8800010	6/13/2013	\$750.65	531130	11 OFFICE OF MANAGEMENT & ENTERPRISE SVCS
40597	40000	8800010	6/10/2013	\$2,152.08	541120	51 DELL MARKETING LP
40599	40000	8800010	6/7/2013	\$147.94	531130	AT&T CORPORATION
40600	40000	8800010	6/7/2013	\$94.62	531130	AT&T CORPORATION
40601	40000	8800010	6/7/2013	\$245.70	531130	21 AT&T MOBILITY NATIONAL ACCOUNT LLC
40601	40000	8800010	6/7/2013	\$30.83	531130	AT&T MOBILITY NATIONAL ACCOUNT LLC
40601	40000	8800010	6/7/2013	\$218.91	531130	AT&T MOBILITY NATIONAL ACCOUNT LLC
40601	40000	8800010	6/7/2013	\$24.43	531130	28 AT&T MOBILITY NATIONAL ACCOUNT LLC
40601	40000	8800010	6/7/2013	\$73.49	531130	45 AT&T MOBILITY NATIONAL ACCOUNT LLC
10601	40000	8800010	6/7/2013	\$98.28	531130	AT&T MOBILITY NATIONAL ACCOUNT LLC
40647	40000	8800010	6/11/2013	\$0.66	531130	21 AT&T CORPORATION
40648	40000	8800010	6/11/2013	\$0.33	531130	21 AT&T CORPORATION
40695	40000	8800010	6/17/2013	\$169.05	533140	51 RICOH USA INC
40695	40000	8800010	6/17/2013	\$4.21	533140	51 RICOH USA INC
40744	40000	8800010	6/19/2013	\$128.80	532160	51 SHARP ELECTRONICS CORPORATION
40778	40000	8800010	6/20/2013	\$128.90	532160	SHARP ELECTRONICS CORPORATION
40781	40000	8800010	6/20/2013	<u>\$9.87</u>	531130	51 AT&T CORPORATION

**\$16,067.59 ISD Data Processing**

**\$1,552,063.40 Total Claims Paid**



State of Oklahoma  
Office of State Finance  
Allotment Budget and Available Cash  
As Of June 21, 2013

6/21/2013  
12:51:39 PM  
Page 1

<u>Business Unit</u>	<u>Class</u>	<u>Dept</u>	<u>Bud Ref</u>	<u>Allocations</u>	<u>Pre Encumbered</u>	<u>Encumbered</u>	<u>Current Yr Exp</u>	<u>Prior Yr Exp</u>	<u>Allotment Budget</u>	<u>Available Cash</u>
191										
	19101	10	11	2,954,520.00	.00	.00	.00	2,954,520.00	.00	
	19101	20	11	590,000.00	.00	.00	.00	590,000.00	.00	
	19101	30	11	6,300,914.00	.00	.00	.00	6,300,914.00	.00	
				<u>9,845,434.00</u>				<u>9,845,434.00</u>		
192										
	19201	10	12	2,949,251.00	.00	.00	31,063.87	2,918,187.13	.00	
	19201	20	12	590,000.00	.00	.00	98,826.18	491,173.82	.00	
	19201	30	12	6,022,433.00	.00	.00	730,969.06	5,291,463.94	.00	
				<u>9,561,684.00</u>			<u>860,859.11</u>	<u>8,700,824.89</u>		
193										
	19301	10	13	2,949,251.00	.00	35,679.88	2,795,404.87	.00	118,166.25	
	19301	20	13	590,000.00	.00	5,222.75	459,566.90	.00	125,410.35	
	19301	30	13	6,022,433.00	.00	734,084.83	5,050,223.76	.00	238,124.41	
	19301	50	13	500,000.00	.00	42,973.39	414,435.08	.00	42,591.53	
				<u>10,061,684.00</u>		<u>817,960.85</u>	<u>8,719,430.61</u>		<u>524,292.54</u>	
200										
	20000	20	11	25,000.00	.00	.00	.00	17,074.35	7,925.65	5,161.92
				<u>25,000.00</u>				<u>17,074.35</u>	<u>7,925.65</u>	



State of Oklahoma  
Office of State Finance  
Allotment Budget and Available Cash  
As Of June 21, 2013

6/21/2013  
12:51:39 PM  
Page 2

<u>Business Unit</u>	<u>Class</u>	<u>Dept</u>	<u>Bud Ref</u>	<u>Allocations</u>	<u>Pre Encumbered</u>	<u>Encumbered</u>	<u>Current Yr Exp</u>	<u>Prior Yr Exp</u>	<u>Allotment Budget</u>	<u>Available Cash</u>
205										9,144.34
20500	10	11		50,000.00	.00	.00	.00	717.30	49,282.70	
20500	10	12		30,000.00	.00	.00	.00	19,550.15	10,449.85	
20500	10	13		15,456.00	.00	.00	1,650.78	.00	13,805.22	
				<u>95,456.00</u>			<u>1,650.78</u>	<u>20,267.45</u>	<u>73,537.77</u>	
210										7.09
215										114,757.36
21500	20	11		3,051,535.00	.00	.00	.00	1,793,651.34	1,257,883.66	
21500	20	12		1,600,000.00	.00	.00	41,735.43	194,927.36	1,363,337.21	
21500	20	13		1,357,654.00	.00	114,756.94	1,242,897.06	.00	.00	
				<u>6,009,189.00</u>		<u>114,756.94</u>	<u>1,284,632.49</u>	<u>1,988,578.70</u>	<u>2,621,220.87</u>	
220										2,192.37
22000	50	12		34,000.00	.00	.00	.00	3,200.19	30,799.81	
22000	50	13		22,500.00	.00	.00	5,651.38	.00	16,848.62	
				<u>56,500.00</u>			<u>5,651.38</u>	<u>3,200.19</u>	<u>47,648.43</u>	



State of Oklahoma  
Office of State Finance  
Allotment Budget and Available Cash  
As Of June 21, 2013

6/21/2013  
12:51:39 PM  
Page 3

<u>Business Unit</u>	<u>Class</u>	<u>Dept</u>	<u>Bud Ref</u>	<u>Allocations</u>	<u>Pre Encumbered</u>	<u>Encumbered</u>	<u>Current Yr Exp</u>	<u>Prior Yr Exp</u>	<u>Allotment Budget</u>	<u>Available Cash</u>
64500	245									882,950.75
	24500	10	11	75,000.00	.00	.00	.00	8,527.16	66,472.84	
	24500	10	12	60,000.00	.00	.00	(893.00)	2,975.24	57,917.76	
	24500	10	13	50,000.00	.00	1,067.03	2,373.13	.00	46,559.84	
	24500	30	11	3,000.00	.00	.00	.00	.00	3,000.00	
	24500	30	12	2,768.00	.00	.00	.00	.00	2,768.00	
	24500	30	13	3,000.00	.00	.00	.00	.00	3,000.00	
	24500	50	11	100,000.00	.00	.00	.00	318.23	99,681.77	
	24500	50	12	52,000.00	.00	.00	.00	11,066.38	40,933.62	
	24500	50	13	50,000.00	.00	1,601.80	26,317.98	.00	22,080.22	
	24500	88	13	10,000.00	.00	6,484.33	3,515.67	.00	.00	
				<u>405,768.00</u>		<u>9,153.16</u>	<u>31,313.78</u>	<u>22,887.01</u>	<u>342,414.05</u>	



State of Oklahoma  
Office of State Finance  
Allotment Budget and Available Cash  
As Of June 21, 2013

6/21/2013  
12:51:39 PM  
Page 4

<u>Business Unit</u>	<u>Class</u>	<u>Dept</u>	<u>Bud Ref</u>	<u>Allocations</u>	<u>Pre Encumbered</u>	<u>Encumbered</u>	<u>Current Yr Exp</u>	<u>Prior Yr Exp</u>	<u>Allotment Budget</u>	<u>Available Cash</u>
64500	250									2,483,148.65
	25000	20	11	300,000.00	.00	.00	.00	28,216.98	271,783.02	
	25000	30	11	788,310.00	.00	.00	.00	788,310.00	.00	
	25000	30	12	788,310.00	.00	.00	.00	788,310.00	.00	
	25000	30	13	700,243.00	.00	19,998.41	615,317.39	.00	64,927.20	
	25000	50	11	1,710,000.00	.00	.00	.00	1,389,846.56	320,153.44	
	25000	50	12	2,548,000.00	.00	.00	153,010.80	1,196,372.20	1,198,617.00	
	25000	50	13	2,350,000.00	.00	7,159.75	1,722,204.82	.00	620,635.43	
	25000	88	13	3,000.00	.00	.00	.00	.00	3,000.00	
				<u>9,187,863.00</u>		<u>27,158.16</u>	<u>2,490,533.01</u>	<u>4,191,055.74</u>	<u>2,479,116.09</u>	



State of Oklahoma  
Office of State Finance  
Allotment Budget and Available Cash  
As Of June 21, 2013

6/21/2013  
12:51:39 PM  
Page 5

<u>Business Unit</u>	<u>Class</u>	<u>Dept</u>	<u>Bud Ref</u>	<u>Allocations</u>	<u>Pre Encumbered</u>	<u>Encumbered</u>	<u>Current Yr Exp</u>	<u>Prior Yr Exp</u>	<u>Allotment Budget</u>	<u>Available Cash</u>
64500	400									9,330,186.82
	40000	10	11	410,000.00	.00	.00	.00	313,899.70	96,100.30	
	40000	10	12	281,000.00	.00	.00	(6,412.98)	164,191.38	123,221.60	
	40000	10	13	159,716.00	.00	10,463.94	143,707.34	.00	5,544.72	
	40000	20	11	13,298,709.00	79,560.00	.00	.00	2,558,218.93	10,660,930.07	
	40000	20	12	5,575,000.00	.00	5,037.78	231,691.86	1,621,679.33	3,716,591.03	
	40000	20	13	7,556,199.00	2,540,565.00	1,869,346.19	2,727,316.88	.00	418,970.93	
	40000	30	11	2,416,424.00	.00	.00	.00	1,205,072.19	1,211,351.81	
	40000	30	12	1,718,861.00	.00	194.10	(56,546.48)	1,519,525.04	255,688.34	
	40000	30	13	1,994,726.00	.00	42,849.90	1,908,752.27	.00	43,123.83	
	40000	40	11	4,700,000.00	.00	.00	.00	3,134,719.47	1,565,280.53	
	40000	40	12	2,991,000.00	3,660.00	182,314.24	217,590.85	1,578,218.51	1,009,216.40	
	40000	40	13	4,806,557.00	773,614.79	1,764,083.86	2,040,951.81	.00	227,906.54	
	40000	50	11	6,607,699.00	.00	.00	.00	4,244,293.97	2,363,405.03	
	40000	50	12	7,547,208.00	.00	187,595.19	373,887.26	3,722,226.00	3,263,499.55	
	40000	50	13	4,962,290.00	40,000.00	1,760,851.37	2,849,031.40	.00	312,407.23	
	40000	88	13	534,560.00	18,771.81	150,817.56	131,696.16	.00	233,274.47	
				65,559,949.00	3,456,171.60	5,973,554.13	10,561,666.37	20,062,044.52	25,506,512.38	



State of Oklahoma  
Office of State Finance  
Allotment Budget and Available Cash  
As Of June 21, 2013

6/21/2013  
12:51:39 PM  
Page 6

<u>Business Unit</u>	<u>Class</u>	<u>Dept</u>	<u>Bud Ref</u>	<u>Allocations</u>	<u>Pre Encumbered</u>	<u>Encumbered</u>	<u>Current Yr Exp</u>	<u>Prior Yr Exp</u>	<u>Allotment Budget</u>	<u>Available Cash</u>
64500										
410										
	41000	40	11	25,000.00	.00	.00	.00	23,705.48	1,294.52	
				<u>25,000.00</u>				<u>23,705.48</u>	<u>1,294.52</u>	
415										3,170,863.46
	41500	20	11	2,130,000.00	.00	.00	.00	155,835.73	1,974,164.27	
	41500	20	12	1,662,768.00	.00	.00	4,437.65	313,811.17	1,344,519.18	
	41500	20	13	1,962,101.00	.00	11,013.51	118,990.81	.00	1,832,096.68	
				<u>5,754,869.00</u>		<u>11,013.51</u>	<u>123,428.46</u>	<u>469,646.90</u>	<u>5,150,780.13</u>	
424										.69





State of Oklahoma  
Office of State Finance  
Allotment Budget and Available Cash  
As Of June 21, 2013

6/21/2013  
12:51:39 PM  
Page 7

<u>Business Unit</u>	<u>Class</u>	<u>Dept</u>	<u>Bud Ref</u>	<u>Allocations</u>	<u>Pre Encumbered</u>	<u>Encumbered</u>	<u>Current Yr Exp</u>	<u>Prior Yr Exp</u>	<u>Allotment Budget</u>	<u>Available Cash</u>
64500	490									1,371,958.51
	49000	20	11	7,400,000.00	589,665.16	20.00	.00	4,836,875.37	1,973,439.47	
	49000	20	12	4,300,000.00	433,231.27	41,679.93	434,793.51	1,025,121.87	2,365,173.42	
	49000	20	13	1,625,000.00	.00	158,630.22	1,364,632.37	.00	101,737.41	
	49000	30	11	60,000.00	.00	.00	.00	.00	60,000.00	
	49000	30	12	43,000.00	.00	.00	.00	42,907.09	92.91	
	49000	30	13	75,000.00	.00	.00	25,614.97	.00	49,385.03	
	49000	50	11	2,560,000.00	.00	.00	.00	178,401.47	2,381,598.53	
	49000	50	12	3,950,000.00	768,715.10	180,943.62	604,789.76	1,555,997.49	839,554.03	
	49000	50	13	1,695,000.00	.00	.63	1,398,085.49	.00	296,913.88	
				<u>21,708,000.00</u>	<u>1,791,611.53</u>	<u>381,274.40</u>	<u>3,827,916.10</u>	<u>7,639,303.29</u>	<u>8,067,894.68</u>	
576										
	57601	30	10	166,760.00	.00	.00	.00	166,760.00	.00	
				<u>166,760.00</u>				<u>166,760.00</u>		
994										(80.55)
				<u>138,463,156.00</u>	<u>5,247,783.13</u>	<u>7,334,871.15</u>	<u>27,907,082.09</u>	<u>53,150,782.52</u>	<u>44,822,637.11</u>	<u>18,712,544.80</u>

Card One of: SHERYL GIBSON (2224) or KELLY MOCKABEE (8642) or BROOKS TRAMELL (4510)  
 Company Name State of Oklahoma  
 Post Date Between 2013-05-01 00:00:00 and 2013-05-31 23:59:59  
 Report Owner Coffman, Steven  
 Report Time 2013-06-21 14:21:38  
 Transaction Type One of: Cash advance or Misc Credit or Misc Debit or Purchase

**Cardholder Statement with Allocation & description**

CH Full Name

Card Last 4 Digits

Txn Number

Total Amount

SW Contract #

Gibson, Sheryl

2224

TXN00320405

77.00

TXN00321001

820.56

SW206

TXN00321002

154.00

TXN00321003

23.00

TXN00321992

65.00

TXN00321993

465.64

Purchase Date  
 Alloc Amount  
 Item Description

04/30/2013

77.00

COMFORT INN&SUITES - Miller, 347534, 1 night, Guymon, Natural Resource Day, \$77, GSA

05/03/2013

820.56

DMI DELL K-12/GOVT - Purchase - Fujitsu Scanner and Xerox Color Laser Printer

05/01/2013

154.00

COMFORT INN SUITES - Purchase - Cheryl Cheadle, 106637, 2 nights, Tahlequah, OK, QA and bugpicking, standard GSA lodging rate

05/02/2013

23.00

SHI CORP - Purchase - media set, Adobe Creative Suite

05/02/2013

65.00

GREAT SALT PLAINS ST PK - Purchase - Lisa Knauf Owen, 104384, 1 night, Jet, OK, Training, standard GSA lodging rate

05/02/2013

465.64

CROWNE PLAZA DOWNTOWN - Purchase - Brooks Trammell, 107948, 4 nights, Dallas, TX, Stream Pyramid Workshop, designated hotel

Post Date  
 Vendor Name  
 GL Allocation  
 Comments

05/02/2013

COMFORT INN&SUITES

522130-1000-40000-5000001-664600000----  
 64500--6459003452-001-001-001

05/03/2013

DMI DELL K-12/GOVT

541120-1000-40000-5000001-664600000-51---  
 64500--6459003546-003-001-001

05/03/2013

COMFORT INN SUITES

522130-1000-40000-5000001-664600000----  
 64500--6459003452-001-001-001

05/03/2013

SHI CORP

541130-1000-40000-4000001-152520000-41---  
 64500--6459003546-002-001-001

05/06/2013

GREAT SALT PLAINS ST PK

522130-1000-19301-3000005----64500--  
 6459003452-009-001-001

05/06/2013

CROWNE PLAZA DOWNTOWN

522130-1000-19301-5000001----64500--  
 6459003452-001-001-002

CH Full Name  
Card Last 4 Digits

Txn Number	Total Amount	Purchase Date	Post Date	Vendor Name
TXN00321996	154.00	05/03/2013	05/06/2013	HAMPTON INN
TXN00323004	36.86	05/07/2013	05/08/2013	PRISM PLACE
TXN00323005	77.00	05/07/2013	05/08/2013	LA QUINTA WOODWARD
TXN00323650	77.00	05/07/2013	05/09/2013	FAIRFIELD INN-PONCA CITY
TXN00324382	65.90	05/09/2013	05/10/2013	REGENCY INN & SUITES
TXN00324385	77.00	05/09/2013	05/10/2013	ROMAN NOSE LODGE-WEB
TXN00324386	22.24	05/10/2013	05/10/2013	DMI DELL K-12/GOVT
TXN00326362	137.08	05/14/2013	05/15/2013	XPEDX-INTL PAPER
TXN00328529	65.00	05/17/2013	05/20/2013	GREAT SALT PLAINS ST PK

CH Full Name  
Card Last 4 Digits

Txn Number	Total Amount	Purchase Date	Item Description	Post Date	Vendor Name	GL Allocation	Comments
TXN00328530	18.00	05/18/2013	Expo, standard GSA lodging	05/20/2013	OKAPP	522150-1000-19301-1000001	64500--64500--6459003452-002-001-001
TXN00330005	77.00	05/21/2013	OKAPP - Purchase - Skillsort training	05/23/2013	BEST WESTERN TRADERS INN	522130-1000-40000-5000001	664600000--64500--6459003452-001-001-001
TXN00330006	77.00	05/21/2013	BEST WESTERN TRADERS INN - Purchase - Leonard Moore, 107783, 1 night, Poteau, OK, sampling, standard GSA lodging rate	05/23/2013	COMFORT INN SUITES	522130-1000-19301-5000001	64500--64500--6459003452-001-001-002
TXN00332012	130.00	05/23/2013	COMFORT INN SUITES - Purchase - Nathan Carter, 17930, 1 night, Tahlequah, OK, sampling, standard GSA lodging rate	05/27/2013	LA QUINTA INN	522130-1000-19301-3000004	64500--64500--6459003452-008-001-001
TXN00332022	130.00	05/23/2013	LA QUINTA INN - Purchase - Karla Beatty, 108390, 2 nights, Ardmore, OK, grant writing workshop, standard GSA lodging rate	05/27/2013	LA QUINTA INN	522130-1000-19301-3000004	64500--64500--6459003452-008-001-001
TXN00332023	77.00	05/22/2013	COMFORT SUITES - Purchase - Lisa Knauf Owen, 104384, 1 night, Idabel, OK, Assisting CD, standard GSA lodging rate	05/27/2013	COMFORT SUITES	522130-1000-19301-3000005	64500--64500--6459003452-009-001-001

count: 21

count: 21

2,826.28

Coffman, Steven

Exhibit 1

CH Full Name  
Card Last 4 Digits

Txn Number  
Total Amount  
SW Contract #

Mockabee, Kelly  
8642

Purchase Date  
Alloc Amount  
Item Description

Post Date

Vendor Name  
GL Allocation  
Comments

TXN00321994	87.00	05/03/2013	05/06/2013	THOMAS SCIENTIFIC INC/ 536130-1000-40000-4000005-152520000---- 64500--6459003452-011-001-001
TXN00321998	1,375.00	05/03/2013	05/06/2013	COUNTY RECORDS INC. 531170-1000-40000-5000001-684600000---- 64500--6459003452-001-001-001
TXN00324381	437.50	05/08/2013	05/10/2013	AMERICAN SELF STORAGE 3 532130-1000-19301-1000001----64500-- 6459003452-002-001-001
TXN00324383	437.50	05/08/2013	05/10/2013	AMERICAN SELF STORAGE 3 532130-1000-19301-1000001----64500-- 6459003452-002-001-001
TXN00324384	105.34	05/08/2013	05/10/2013	247 GRAPHX STUDIOS, INC. 537310-1000-40000-2000001-109020000---- 64500--6459003452-018-001-002
TXN00328525	80.00	05/18/2013	05/20/2013	STAPLES 534160-1000-40000-2000001-109020000---- 64500--6459003452-018-001-001
TXN00328526	68.00	05/18/2013	05/20/2013	STAPLES 534160-1000-40000-2000001-109020000---- 64500--6459003452-018-001-002
TXN00328528	338.00	05/18/2013	05/20/2013	STAPLES 534160-1000-24500-1000001----64500-- 6459003452-013-001-001

CH Full Name

Card Last 4 Digits

Txn Number	Total Amount	Purchase Date	Post Date	Vendor Name	GL Allocation	Comments
TXN00332011	136.68	05/24/2013 136.68 DAYS INN FAIRGROUNDS - Purchase	05/27/2013	DAYS INN FAIRGROUNDS	522130-1000-19301-2000001-----64500-- 6459003452-018-001-001	
TXN00332013	136.68	05/24/2013 136.68 DAYS INN FAIRGROUNDS - Purchase	05/27/2013	DAYS INN FAIRGROUNDS	522130-1000-19301-2000001-----64500-- 6459003452-018-001-001	
TXN00332014	136.68	05/24/2013 136.68 DAYS INN FAIRGROUNDS - Purchase	05/27/2013	DAYS INN FAIRGROUNDS	522130-1000-19301-2000001-----64500-- 6459003452-018-001-001	
TXN00332015	68.34	05/24/2013 68.34 DAYS INN FAIRGROUNDS - Purchase	05/27/2013	DAYS INN FAIRGROUNDS	522130-1000-19301-2000001-----64500-- 6459003452-018-001-001	
TXN00332016	437.50	05/23/2013 437.50 AMERICAN SELF STORAGE 3 - Purchase	05/27/2013	AMERICAN SELF STORAGE 3	532130-1000-19301-1000001-----64500-- 6459003452-002-001-001	
TXN00332017	136.68	05/24/2013 136.68 DAYS INN FAIRGROUNDS - Purchase	05/27/2013	DAYS INN FAIRGROUNDS	522130-1000-19301-2000001-----64500-- 6459003452-018-001-001	
TXN00332018	136.68	05/24/2013 136.68 DAYS INN FAIRGROUNDS - Purchase	05/27/2013	DAYS INN FAIRGROUNDS	522130-1000-19301-2000001-----64500-- 6459003452-018-001-001	
TXN00332019	136.68	05/24/2013 136.68 DAYS INN FAIRGROUNDS - Purchase	05/27/2013	DAYS INN FAIRGROUNDS	522130-1000-19301-2000001-----64500-- 6459003452-018-001-001	
TXN00332020	21.16	05/25/2013 21.16 STAPLES - Purchase	05/27/2013	STAPLES	536140-1000-40000-5000001-664600000---- 64500--6459003452-001-001-001	
TXN00332021	9.86	05/24/2013 9.86 STAPLES - Purchase	05/27/2013	STAPLES	536140-1000-19301-3000005-----64500-- 6459003452-009-001-001	

CH Full Name  
Card Last 4 Digits

Txn Number	Total Amount	Purchase Date	Post Date	Vendor Name
TXN00332530	207.00	05/28/2013	05/29/2013	BILTMORE HOTEL OKLAHOMA
TXN00332531	207.00	05/28/2013	05/29/2013	BILTMORE HOTEL OKLAHOMA
TXN00332532	207.00	05/28/2013	05/29/2013	BILTMORE HOTEL OKLAHOMA
TXN00332533	207.00	05/28/2013	05/29/2013	BILTMORE HOTEL OKLAHOMA
TXN00333330	276.00	05/29/2013	05/30/2013	BILTMORE HOTEL OKLAHOMA
TXN00333331	276.00	05/29/2013	05/30/2013	BILTMORE HOTEL OKLAHOMA
TXN00333332	276.00	05/29/2013	05/30/2013	BILTMORE HOTEL OKLAHOMA

count: 25

5,941.28

count: 25

5,941.28

CH Full Name  
 Card Last 4 Digits  
 Txn Number  
 Total Amount  
 SW Contract #  
 Tramell, Brooks  
 4510

TXN	Total Amount	Purchase Date	Item Description	Post Date	Vendor Name	GL Allocation	Comments
TXN00321995	69.98	05/03/2013		05/06/2013	BASS PRO SHOPS	535120-1000-19301-5000001	64500-64500-6459003452-001-001-002
		69.98	BASS PRO SHOPS - Purchase - 2 ea socks				
TXN00321997	371.88	05/03/2013		05/06/2013	TELEDYNE ISCO	533120-1000-19301-5000001	64500-64500-6459003452-001-001-002
		371.88	TELEDYNE ISCO - Purchase - Repair of autosamplers				
TXN00323649	156.72	05/07/2013		05/09/2013	BASS PRO SHOPS	535180-1000-19301-5000001	64500-64500-6459003452-001-001-002
		156.72	BASS PRO SHOPS - Purchase - Waders and wading socks				
TXN00323651	182.92	05/07/2013		05/09/2013	CABELA'S PROMOTIONS INC	535180-1000-19301-5000001	64500-64500-6459003452-001-001-002
		182.92	CABELA'S PROMOTIONS INC - Purchase				
TXN00325292	173.21	05/10/2013		05/13/2013	MAIL-MART	531110-1000-19301-5000001	64500-64500-6459003452-001-001-002
		173.21	MAIL-MART - Purchase				
TXN00325293	73.51	05/10/2013		05/13/2013	FASTENAL COMPANY01	537150-1000-19301-5000001	64500-64500-6459003452-001-001-002
		73.51	FASTENAL COMPANY01 - Purchase				
TXN00325294	182.34	05/10/2013		05/13/2013	BenMeds 1019523794	537170-1000-40000-5000001	664600000-64500-6459003452-001-001-001
		182.34	BenMeds 1019523794 - Purchase				
TXN00325295	40.11	05/10/2013		05/13/2013	FASTENAL COMPANY01	537150-1000-19301-5000001	64500-64500-6459003452-001-001-002
		40.11	FASTENAL COMPANY01 - Purchase				
TXN00325711	150.00	05/13/2013		05/14/2013	PAYPAL ASWM	531260-1000-40000-5000002	664610000-64500-6459003452-016-001-001
		150.00	PAYPAL ASWM - Purchase				



CH Full Name  
Card Last 4 Digits

Txn Number	Total Amount	Purchase Date	Post Date	Vendor Name
TXN00325712	68.59	05/13/2013	05/14/2013	FIRSTAIDCPR
TXN00326363	112.87	05/14/2013	05/15/2013	TFS COLEPARMERINSTRMNT
TXN00326986	43.84	05/15/2013	05/16/2013	WAL-MART #0389
TXN00326987	645.00	05/15/2013	05/16/2013	WILDERNESS GRAPHICS INC
TXN00327565	615.61	05/15/2013	05/17/2013	NEW VIEW OKLAHOMA
TXN00328527	39.73	05/16/2013	05/20/2013	RELIABLE PAPER INC
TXN00329379	651.15	05/20/2013	05/22/2013	HACH COMPANY
TXN00329380	58.35	05/21/2013	05/22/2013	FISHER SCI HUS
TXN00330622	160.85	05/23/2013	05/24/2013	Amazon.com
TXN00332010	20.74	05/23/2013	05/27/2013	BASS PRO SHOPS

CH Full Name

Card Last 4 Digits

Txn Number

Total Amount

SW Contract #

Purchase Date

Alloc Amount

Item Description

Post Date

Vendor Name

GL Allocation

Comments

TXN00333841

34.90

05/30/2013

34.90

FASTENAL COMPANY01 - Purchase

05/31/2013

FASTENAL COMPANY01

533210-1000-19301-5000001-----64500--

6459003452-001-001-002

TXN00333842

135.56

05/30/2013

135.56

Amazon.com - Purchase

05/31/2013

Amazon.com

541260-1000-19301-5000001-----64500--

6459003452-001-001-002

count: 21

3,997.86

count: 21

3,997.86

report count: 67

12,765.42

Authorized Signature

Authorized Signature 2

Print Name

Print Name

Date

Date

Oklahoma Conservation Commission  
 Summary of Bond Program  
 as of 6/21/2013

DEPARTMENT CODE	NAME	BOND AMOUNT	TOTAL EXPENITURES	ENDING BALANCE
9909001	Rehabilitation of Dams	13,361,346.69	12,821,536.93	539,809.76
9909003	Repair of Dams	5,986,983.72	5,986,983.72	-
9909004	Kingfisher Flood Protection	4,000,000.00	1,582,964.11	2,417,035.89
9909002	Sugar Creek FEMA and CREP Support	2,345,505.07	1,631,960.72	713,544.35
9909005	Conservation Cost Share	1,306,164.52	1,306,164.52	-
	Total	* 27,000,000.00	23,329,610.00	3,670,390.00

\* Total includes \$25,000,000 original bond proceeds and \$2,000,000 interest earned that was made available for the Rehabilitation of Dams

# OCC AGREEMENTS FOR CONSIDERATION

OCC ID	PARTY	NO	PURPOSE	AMENDMENT PURPOSE	BEGIN DATE	END DATE	AMOUNT TO OCC	AMOUNT FROM OCC	FUNDING SOURCE
a	US Fish & Wildlife Service	OCC-335	To provide funds to 2 cds to purchase no-till drills to restore and enhance grassland habitat.		7/1/2013	7/31/2018	\$50,000.00		USFWS
b	US Fish & Wildlife Service	OCC-336	To provide funds to assist local prescribed burn association to facilitate prescribed fire on private lands statewide.		7/1/2013	7/31/2018	\$75,000.00		USFWS
c	NRCS	69-7335-9-26	for the Commission to manage the construction contract for the Cottonwood 15 watershed rehabilitation project in Kingfisher County.	Amendment 4 - deobligated \$1,015,496.78, the balance of funds will be used to perform emergency repairs to site 15.	6/12/2009	9/30/2013	\$3,200,000.00	\$1,723,076.90	ARRA/NRCS
d	Daniel J. Gamino & Associates	OCC18	legal services	Continue for FY2014	7/1/2007	6/30/2014		\$19,999.99	GR
e	Payne County CD	OCC84	to provide office space and administrative support for the Tribal Outreach Coordinator	Continue to FY2014	7/1/2007	6/30/2014		\$3,372.00	Earnings

OCC PARTY ID	NO	PURPOSE	AMENDMENT PURPOSE	BEGIN DATE	END DATE	AMOUNT TO OCC	AMOUNT FROM OCC	FUNDING SOURCE
f	Scenic Rivers Commission, OK OCC-290	to provide funding for a USGS Gaging Station for monitoring and portapotty maintenance	Amendment 5 - extends agreement to September 30, 2013.	3/1/2011	9/30/2013		\$162,533.00	EPA
g	Cimarron County CD OCC-337	to assist NRCS with delivery of Farm Bill Programs by allowing district staff to provide technical assistance - Contributions Agreement.		7/1/2013	6/30/2014			NRCS
h	Dewey County CD OCC-338	to assist NRCS with delivery of Farm Bill Programs by allowing district staff to provide technical assistance - Contributions Agreement.		7/1/2013	6/30/2014			NRCS
i	LeFlore County CD OCC-339	to assist NRCS with delivery of Farm Bill Programs by allowing district staff to provide technical assistance - Contributions Agreement.		7/1/2013	6/30/2014			NRCS

OCC PARTY ID	NO	PURPOSE	AMENDMENT PURPOSE	BEGIN DATE	END DATE	AMOUNT TO OCC	AMOUNT FROM OCC	FUNDING SOURCE
j	Marshall County CD	OCC-340	to assist NRCS with delivery of Farm Bill Programs by allowing district staff to provide technical assistance - Contributions Agreement.	7/1/2013	6/30/2014			NRCS
k	Oklahoma Office of Homeland Security	340.020	for continued support for the OKMaps Project to support the Central Oklahoma Urban Area Security Initiative using GIS data to enhance the Oklahoma Spatial Data Infrastructure.	7/1/2013	7/31/2014	\$70,000.00		OHS
l	Oklahoma Office of Homeland Security	440.020	for continued support for the OKMaps Project to support the Central Oklahoma Urban Area Security Initiative using GIS data to enhance the Oklahoma Spatial Data Infrastructure.	7/1/2013	7/31/2014	\$30,000.00		OHS

# OUT OF STATE TRAVEL REQUESTS

OCC ID	DATES	SPONSOR	NAME OF MEETING	LOCATION	ATTENDANCE	EST COST	FUNDING SOURCE
a	June 26-28, 2013	South Central Arc Users Group	Yearly All Officers Meeting and Conference	Houston, TX	Willoughby	\$800.00	SCAUG

**RECOMMENDATION FOR APPOINTMENT OF CONSERVATION DISTRICT DIRECTOR**

DISTRICT	NAME	SUCCEEDS	TERM EXPIRES	#MTGS	POS#
Cotton County	Weston Hoodenpyle	Jack Hudman	June 30, 2014		A
East Woods County	*Brandon Lambert	Self	June 30, 2015	16/22	A
Ellis County	Clinton Stahlman	Self	June 30, 2015	19/24	A
Garfield County	*Charles Welker	Self	June 30, 2015	18/20	A
Lincoln County	Marvin Evans	Self	June 30, 2016	30/34	E3
Muskogee County	Cecil Garner	Self	June 30, 2016	18/22	E3
Shawnee	Lucas Cannon	Self	June 30, 2015	20/23	A
Tulsa County	*John Beasley	Self	June 30, 2015	23/24	A
Woods County	*Wesley Nixon	Self	June 30, 2015	19/23	A

\* added after meeting packets were mailed.



## REPORT OF OFFICIAL RETURNS

**TO: OKLAHOMA CONSERVATION COMMISSION**

**FROM: DISTRICT ELECTION COMMITTEE**

In compliance with the rules and regulations promulgated by the Oklahoma Conservation Commission, we the undersigned, have been designated as your official representatives to conduct an election for the purpose of electing a District Director, Position Number 3, in the 4th Creek County Conservation District on the 4th day of June, 2013, and transmit herewith our official tabulation of the votes in said election.

Name of Candidate	Total Number of Votes Received
DWIGHT LUTHER	149
DONALD STEPHENS	11
TRAVIS WILCHER	13
No. polling places <u>3</u>	No. ballots used <u>173</u>
No. ballots unused <u>577</u>	No. votes challenged <u>0</u>
No. ballots mutilated <u>1</u>	

We certify that returns from all polling places as designated in the official notice have been received by us; that we have correctly tabulated said returns and that the above results are true and correct to the best of our knowledge.

Respectfully submitted,

Rebecca Tidwell  
Imogene Remyon  
Karla Murphy

## LETTER OF TRANSMITTAL

**TO: ELECTION COMMITTEE**

**FROM: PRECINCT COMMITTEE**




Location of Polling Place 203 S. Elm BRISTOW, Ok 74010

In compliance with the Statutes of the Oklahoma Legislature and the rules and regulations promulgated by the Oklahoma Conservation Commission for holding elections for the purpose of electing a District Director, Position Number 3, for the Creek County Conservation District, the following is a full and complete record of the actions of the Precinct Committee in conducting the election held on Tuesday, June 4<sup>th</sup>, 2013.

Name of Candidate	Number of Votes Received
DWIGHT LUTHER	134
DONALD STEPHENS	10
TRAVIS WILCHER	4
No. ballots used <u>148</u>	No. ballots unused <del>104</del> <u>104</u>
No. of ballots challenged <u>0</u>	No. of ballots mutilated <u>01</u>

This committee hereby certifies that it knows or has sufficient evidence to believe that each and every person voting in this election is a registered voter as defined by law and a resident of the above-named conservation district, that the polls were open between the hours of 7:00 a.m. and 7:00 p.m. on this date, that no voter was intimidated in any way within the confines of the voting place, and that said election was fairly and honestly conducted in every way to the best of our knowledge.

Respectfully submitted,

  
 \_\_\_\_\_, Inspector  
  
 \_\_\_\_\_, Judge  
  
 \_\_\_\_\_, Clerk

## LETTER OF TRANSMITTAL

**TO: ELECTION COMMITTEE**

**FROM: PRECINCT COMMITTEE**

Location of Polling Place Sapulpa Collins Bldg.

In compliance with the Statutes of the Oklahoma Legislature and the rules and regulations promulgated by the Oklahoma Conservation Commission for holding elections for the purpose of electing a District Director, Position Number 3, for the Creek County Conservation District, the following is a full and complete record of the actions of the Precinct Committee in conducting the election held on Tuesday, June 4, 2013.

Name of Candidate	Number of Votes Received
<u>Dwight Luther</u>	<u>9</u>
<u>Donald Stevens</u>	<u>0</u>
<u>Travis Wilcher</u>	<u>9</u>
No. ballots used <u><del>500</del> 250</u> <u>18</u>	No. ballots unused <u><del>18</del> 232</u>
No. of ballots challenged	No. of ballots mutilated <u>0</u>

This committee hereby certifies that it knows or has sufficient evidence to believe that each and every person voting in this election is a registered voter as defined by law and a resident of the above-named conservation district, that the polls were open between the hours of 7:00 a.m. and 7:00 p.m. on this date, that no voter was intimidated in any way within the confines of the voting place, and that said election was fairly and honestly conducted in every way to the best of our knowledge.

Respectfully submitted,

Karla Murphy

JUDGE  
Inspector

William C. Barnes

INSPECTOR  
Judge

Rand L. Barnes

Clerk

## LETTER OF TRANSMITTAL

**TO: ELECTION COMMITTEE**

**FROM: PRECINCT COMMITTEE**

Location of Polling Place DRUMRIGHT Senior Center

In compliance with the Statutes of the Oklahoma Legislature and the rules and regulations promulgated by the Oklahoma Conservation Commission for holding elections for the purpose of electing a District Director, Position Number 3, for the Creek County Conservation District, the following is a full and complete record of the actions of the Precinct Committee in conducting the election held on Tuesday, June 4, 2013.

Name of Candidate	Number of Votes Received
Dwight Luther	6
Donald Stephens	1
Travis Wilcher	0
No. ballots used <span style="float: right; margin-right: 50px;">7</span>	No. ballots unused
No. of ballots challenged	No. of ballots mutilated

This committee hereby certifies that it knows or has sufficient evidence to believe that each and every person voting in this election is a registered voter as defined by law and a resident of the above-named conservation district, that the polls were open between the hours of 7:00 a.m. and 7:00 p.m. on this date, that no voter was intimidated in any way within the confines of the voting place, and that said election was fairly and honestly conducted in every way to the best of our knowledge.

Respectfully submitted,

Brenda L. Coats \_\_\_\_\_, Inspector

Sheri L. Coats \_\_\_\_\_, Judge

Linda Thompson \_\_\_\_\_, Clerk

MARY FALLIN  
GOVERNOR

TODD LAMB  
LIEUTENANT GOVERNOR



MIKE THRALLS  
EXECUTIVE DIRECTOR

BEN POLLARD  
ASSISTANT DIRECTOR

Responsible Care For Oklahoma's Natural Resources

## DECLARATION OF WATERSHED STRUCTURE EMERGENCY

Under the provisions of the Oklahoma Public Competitive Bidding Act (Title 61 of the Oklahoma Statutes, Section 130 et. seq.), Mike Thralls, as chief administrative officer for the Oklahoma Conservation Commission, has the authority to declare an emergency.

Whenever the chief administrative officer declares an emergency, they shall notify the Oklahoma Conservation Commission and the State Construction Administrator, Division of Capitol Assets Management, Office of Management Enterprise Services, of the action within ten (10) days. The notification shall contain a statement of the reasons for the action, and shall be recorded in the official minutes of the Oklahoma Conservation Commission.

I *hereby declare* the following *emergency*:

Emergency Number: OK 2013-05-31


Emergency Name: Cottonwood Creek Site #15

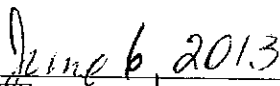
Reasons for the Emergency Declaration:

This project addressed an emergency situation involving significant damage to a watershed structure classified by the OWRB as a high hazard structure. During the rainfall event on May 31, 2013, the structure received significant damage, including but not limited to the erosion of the auxiliary channel resulting in the misdirection of the design flow of floodwaters. The depth and breadth of erosion was extensive and it is believed to be below the design elevation creating the potential release of stored sediment that could contain hazardous substances. As a consequence, the uncontrolled release of this sediment carried by subsequent floodwaters would reduce channel capacity downstream and could cause flooding and injury to multiple residential dwellings. It is important to repair this damage quickly to prevent the escape of the potentially hazardous sediment and to insure the health and safety of those individuals located downstream from this impaired structure.

Location:

This site is located in the *Northwest Quarter (NW ¼) of Section 28, Township 15 North, Range 5 West, Kingfisher County, Oklahoma, and specifically described by Northing and Easting Perimeter Control Points using the coordinate system NAD83 Oklahoma State Plane, North Zone, US foot.*

  
\_\_\_\_\_  
MIKE THRALLS  
Executive Director

  
\_\_\_\_\_  
DATE

MARY FALLIN  
GOVERNOR

TODD LAMB  
LIEUTENANT GOVERNOR



MIKE THRALLS  
EXECUTIVE DIRECTOR

BEN POLLARD  
ASSISTANT DIRECTOR

Responsible Care For Oklahoma's Natural Resources

### DECLARATION OF ABANDONED COAL MINE EMERGENCY

Under the provisions of the Oklahoma Public Competitive Bidding Act (Title 61 - Section 130), Mike Thralls, as chief administrative officer for the Oklahoma Conservation Commission, has the authority to declare an emergency.

Whenever the chief administrative officer declares an emergency, he/she shall notify the Oklahoma Conservation Commission and the State Construction Administrator - Office of Management Enterprise Services (Division of Capitol Asset Management - DCA), of such action within 10 days. Such notification shall contain a statement of the reasons for the action, and shall be recorded in the official minutes of the Oklahoma Conservation Commission.

I hereby declare the following emergency:

Emergency Number: OK 2013-06-04

Emergency Name: Florence Yard


Reasons for Emergency Declaration:

This project addresses a situation involving the sudden collapse of an abandoned underground coal mine creating a vertical opening (VO). The VO is approximately 3 feet in diameter by more than 16 feet deep and is open and dangerous. Mine water is within 2 feet of the surface. The VO is located in the yard of a residence in the city limits of Wilburton. There is heavy family activity and public foot traffic daily. Several businesses, homes, a hospital, and a nursing home are located within a half mile.

Location:

It is located in the SE¼ of Section 8, Township 5 North, Range 19 East in Latimer County (Wilburton, Oklahoma, USGS Quadrangle), Oklahoma. The site is located at 306 SW 9th Street in Wilburton, Oklahoma.

  
\_\_\_\_\_  
MIKE THRALLS  
Executive Director

  
\_\_\_\_\_  
Date

**EXHIBIT 7**

**07/01/2013**

**Joint Plans of Operation**  
**Fiscal Year 2014**  
**Recommendations for Approval**

**Area I**

Beaver  
Cimarron Valley  
Dewey  
Harper  
Kingfisher  
Major  
Texas

**Area II**

Arbuckle  
Garvin  
Kay  
McClain  
Oklahoma  
Payne  
Seminole

**Area III**

Caney Valley  
Craig  
Nowata  
Osage  
Ottawa  
Rogers  
Wagoner

**Area IV**

Comanche  
Deer Creek  
Harmon  
Stephens  
Tillman  
Washita

**Area V**

Atoka  
Bryan  
Coal  
Kiamichi  
Little River  
Marshall  
Pushmataha  
Talihina  
Valliant

**CONSERVATION DISTRICT ALLOCATION SUMMARY**  
**FY-2010 - FY-2014**

---

FY-2010 District Allocations - Actual	\$8,105,427
FY-2011 District Allocations - Actual	\$7,829,479
FY-2012 District Allocations - Actual	\$7,705,364
FY-2013 District Allocations - Actual	\$7,656,674
FY-2014 District Allocations - (Proposed)	<u>\$7,403,229</u>
<i>Reduction in district allocations -</i>	<b>\$702,198</b>

*District allocations include salary, longevity, FICA and benefits for all district employees and operating funds.*



FY-2014 CONSERVATION DISTRICT ALLOCATION SUMMARY

Name	Obj Code	Allocated Hours	OCC Hourly	Longevity Years	Longevity Amount	FY-2014 Allocation	Total Benefits Package	Total Employee Cost
Adair County	01	2076	\$10.50	0	\$0.00	\$23,465.55	\$11,469.35	\$34,934.90
Adair County	05	2076	\$14.94	22	\$2,200.00	<u>\$35,756.42</u>	\$14,055.84	\$49,812.26
						TOTAL ALLOCATED PERSONNEL -	\$59,221.97	
						OPERATING EXPENSES -	<u>\$3,000.00</u>	
						<b>TOTAL FY-2014 ALLOCATION -</b>	<b>\$62,221.97</b>	
Alfalfa County	01	2076	\$10.50	1	\$0.00	<u>\$23,465.55</u>	\$11,469.35	\$34,934.90
						TOTAL ALLOCATED PERSONNEL -	\$23,465.55	
						OPERATING EXPENSES -	<u>\$3,000.00</u>	
						<b>TOTAL FY-2014 ALLOCATION -</b>	<b>\$26,465.55</b>	
Arbuckle	03	2076	\$16.99	34	\$3,400.00	<u>\$41,629.59</u>	\$14,393.49	\$56,023.08
						TOTAL ALLOCATED PERSONNEL -	\$41,629.59	
						OPERATING EXPENSES -	<u>\$3,000.00</u>	
						<b>TOTAL FY-2014 ALLOCATION -</b>	<b>\$44,629.59</b>	
Atoka County	02	2076	\$12.84	11	\$1,062.00	\$29,838.25	\$20,556.50	\$50,394.76
Atoka County	07	2076	\$10.00	5	\$426.00	<u>\$22,806.73</u>	\$19,812.24	\$42,618.97
						TOTAL ALLOCATED PERSONNEL -	\$52,644.98	
						OPERATING EXPENSES -	<u>\$3,000.00</u>	
						<b>TOTAL FY-2014 ALLOCATION -</b>	<b>\$55,644.98</b>	
Beaver County	03	2076	\$13.89	21	\$2,000.00	<u>\$33,194.57</u>	\$13,035.58	\$46,230.14
						TOTAL ALLOCATED PERSONNEL -	\$33,194.57	
						(OBJECT CODE -12) UNALLOCATED -	\$12,000.00	
						OPERATING EXPENSES -	<u>\$3,000.00</u>	
						<b>TOTAL FY-2014 ALLOCATION -</b>	<b>\$48,194.57</b>	
Blaine County	09	2076	\$11.39	8	\$850.00	<u>\$26,369.56</u>	\$16,767.40	\$43,136.96
						TOTAL ALLOCATED PERSONNEL -	\$26,369.56	
						UNALLOCATED -	\$11,291.95	
						OPERATING EXPENSES -	<u>\$3,000.00</u>	
						<b>TOTAL FY-2014 ALLOCATION -</b>	<b>\$40,661.51</b>	
Bryan	01	2076	\$10.50	1	\$0.00	<u>\$23,465.55</u>	\$11,469.35	\$34,934.90
						TOTAL ALLOCATED PERSONNEL -	\$23,465.55	
						(OBJECT CODE -12) UNALLOCATED -	\$12,000.00	
						OPERATING EXPENSES -	<u>\$3,000.00</u>	
						<b>TOTAL FY-2014 ALLOCATION -</b>	<b>\$38,465.55</b>	

FY-2014 CONSERVATION DISTRICT ALLOCATION SUMMARY

Name	Obj Code	Allocated Hours	OCC Hourly	Longevity Years	Longevity Amount	FY-2014 Allocation	Total Benefits Package	Total Employee Cost
Caney Valley	01	2076	\$10.50	3	\$250.00	<u>\$23,734.67</u>	\$11,512.68	\$35,247.35
						TOTAL ALLOCATED PERSONNEL -		\$23,734.67
						(OBJECT CODE -12) UNALLOCATED -		\$12,000.00
						OPERATING EXPENSES -		<u>\$3,000.00</u>
						<b>TOTAL FY-2014 ALLOCATION -</b>		<b>\$38,734.67</b>
Central North Canadian River	01	2076	\$10.50	4	\$426.00	\$23,924.14	\$23,986.94	\$47,911.08
Central North Canadian River	09	1557	\$10.00	6	\$626.00	<u>\$17,434.99</u>	\$13,553.83	\$30,988.83
						TOTAL ALLOCATED PERSONNEL -		\$41,359.13
						OPERATING EXPENSES -		<u>\$3,000.00</u>
						<b>TOTAL FY-2014 ALLOCATION -</b>		<b>\$44,359.13</b>
Checotah						OPERATING EXPENSES -		<u>\$3,000.00</u>
						<b>TOTAL FY-2014 ALLOCATION -</b>		<b>\$3,000.00</b>
Cherokee County	11	2076	\$11.50	6	\$626.00	<u>\$26,374.25</u>	\$22,757.77	\$49,132.02
						TOTAL ALLOCATED PERSONNEL -		\$26,374.25
						OPERATING EXPENSES -		<u>\$3,000.00</u>
						<b>TOTAL FY-2014 ALLOCATION -</b>		<b>\$29,374.25</b>
Cimarron County	03	2076	\$14.32	25	\$2,400.00	\$34,586.14	\$21,320.84	\$55,906.97
Cimarron County	09	2076	\$16.74	13	\$1,250.00	<u>\$38,756.41</u>	\$27,033.55	\$65,789.96
						TOTAL ALLOCATED PERSONNEL -		\$73,342.55
						OPERATING EXPENSES -		<u>\$3,000.00</u>
						<b>TOTAL FY-2014 ALLOCATION -</b>		<b>\$76,342.55</b>
Cimarron Valley	01	2076	\$11.67	13	\$1,250.00	\$27,425.90	\$20,168.15	\$47,594.05
Cimarron Valley	05	2076	\$15.37	31	\$3,000.00	<u>\$37,578.59</u>	\$14,380.16	\$51,958.75
						TOTAL ALLOCATED PERSONNEL -		\$65,004.50
						OPERATING EXPENSES -		<u>\$3,000.00</u>
						<b>TOTAL FY-2014 ALLOCATION -</b>		<b>\$68,004.50</b>
Cleveland County	02	2076	\$13.66	20	\$2,000.00	<u>\$32,680.56</u>	\$23,772.99	\$56,453.55
						TOTAL ALLOCATED PERSONNEL -		\$32,680.56
						OPERATING EXPENSES -		<u>\$3,000.00</u>
						<b>TOTAL FY-2014 ALLOCATION -</b>		<b>\$35,680.56</b>

FY-2014 CONSERVATION DISTRICT ALLOCATION SUMMARY

Name	Obj Code	Allocated Hours	OCC Hourly	Longevity Years	Longevity Amount	FY-2014 Allocation	Total Benefits Package	Total Employee Cost
Coal County	02	2076	\$11.55	7	\$626.00	\$26,485.99	\$11,955.60	\$38,441.59
Coal County	05	2076	\$11.67	10	\$1,062.00	<u>\$27,223.52</u>	\$20,598.36	\$47,821.88
TOTAL ALLOCATED PERSONNEL -						\$53,709.51		
OPERATING EXPENSES -						<u>\$3,000.00</u>		
<b>TOTAL FY-2014 ALLOCATION -</b>						<b>\$56,709.51</b>		
Comanche County	01	2076	\$12.19	9	\$850.00	\$28,157.41	\$16,607.19	\$44,764.60
Comanche County	05	2076	\$14.15	19	\$1,900.00	<u>\$33,667.97</u>	\$13,684.13	\$47,352.09
TOTAL ALLOCATED PERSONNEL -						\$61,825.38		
OPERATING EXPENSES -						<u>\$3,000.00</u>		
<b>TOTAL FY-2014 ALLOCATION -</b>						<b>\$64,825.38</b>		
Cotton County	01	1903	\$10.50	0	\$0.00	\$21,510.08	\$11,154.55	\$32,664.64
Cotton County	05	2076	\$15.70	26	\$2,600.00	<u>\$37,885.48</u>	\$14,434.78	\$52,320.26
TOTAL ALLOCATED PERSONNEL -						\$59,395.56		
OPERATING EXPENSES -						<u>\$3,000.00</u>		
<b>TOTAL FY-2014 ALLOCATION -</b>						<b>\$62,395.56</b>		
Craig County	05	2076	\$15.13	25	\$2,400.00	\$36,396.34	\$13,551.01	\$49,947.35
Craig County	07	2076	\$11.40	11	\$1,062.00	<u>\$26,620.12</u>	\$12,429.72	\$39,049.84
TOTAL ALLOCATED PERSONNEL -						\$63,016.46		
OPERATING EXPENSES -						<u>\$3,000.00</u>		
<b>TOTAL FY-2014 ALLOCATION -</b>						<b>\$66,016.46</b>		
Creek County	02	2076	\$13.66	20	\$2,000.00	\$32,680.56	\$21,014.07	\$53,694.63
Creek County	09	2076	\$10.00	6	\$626.00	<u>\$23,022.03</u>	\$24,233.08	\$47,255.11
TOTAL ALLOCATED PERSONNEL -						\$55,702.59		
OPERATING EXPENSES -						<u>\$3,000.00</u>		
<b>TOTAL FY-2014 ALLOCATION -</b>						<b>\$58,702.59</b>		
Custer County	02	2076	\$12.61	10	\$1,062.00	\$29,324.25	\$24,856.27	\$54,180.52
Custer County	05	2076	\$11.50	3	\$250.00	<u>\$25,969.49</u>	\$24,757.68	\$50,727.16
TOTAL ALLOCATED PERSONNEL -						\$55,293.73		
OPERATING EXPENSES -						<u>\$3,000.00</u>		
<b>TOTAL FY-2014 ALLOCATION -</b>						<b>\$58,293.73</b>		
Deer Creek	11	2076	\$11.49	9	\$850.00	\$26,593.04	\$14,731.75	\$41,324.79
Deer Creek	05	2076	\$13.59	29	\$2,800.00	<u>\$33,385.32</u>	\$13,633.82	\$47,019.14
TOTAL ALLOCATED PERSONNEL -						\$59,978.36		
(OBJECT CODE -12) UNALLOCATED -						\$1,500.00		
OPERATING EXPENSES -						<u>\$3,000.00</u>		
<b>TOTAL FY-2014 ALLOCATION -</b>						<b>\$64,478.36</b>		

FY-2014 CONSERVATION DISTRICT ALLOCATION SUMMARY

Name	Obj Code	Allocated Hours	OCC Hourly	Longevity Years	Longevity Amount	FY-2014 Allocation	Total Benefits Package	Total Employee Cost
Delaware County	01	2076	\$12.45	15	\$1,500.00	<u>\$29,438.18</u>	\$12,430.86	\$41,869.04
						TOTAL ALLOCATED PERSONNEL -	\$29,438.18	
						(OBJECT CODE -12) UNALLOCATED -	\$12,000.00	
						OPERATING EXPENSES -	<u>\$3,000.00</u>	
						<b>TOTAL FY-2014 ALLOCATION -</b>	<b>\$44,438.18</b>	
Dewey County	02	2076	\$12.59	16	\$1,688.00	<u>\$29,953.44</u>	\$20,575.04	\$50,528.49
						TOTAL ALLOCATED PERSONNEL -	\$29,953.44	
						(OBJECT CODE -12) UNALLOCATED -	\$12,000.00	
						OPERATING EXPENSES -	<u>\$3,000.00</u>	
						<b>TOTAL FY-2014 ALLOCATION -</b>	<b>\$44,953.44</b>	
East Canadian County	05	2076	\$11.50	2	\$250.00	<u>\$25,969.49</u>	\$11,872.45	\$37,841.94
						TOTAL ALLOCATED PERSONNEL -	\$25,969.49	
						OPERATING EXPENSES -	<u>\$3,000.00</u>	
						<b>TOTAL FY-2014 ALLOCATION -</b>	<b>\$28,969.49</b>	
Woods	01	2076	\$12.50	2	\$250.00	<u>\$28,204.30</u>	\$16,614.74	\$44,819.04
						TOTAL ALLOCATED PERSONNEL -	\$28,204.30	
						OPERATING EXPENSES -	<u>\$5,000.00</u>	
						<b>TOTAL FY-2014 ALLOCATION -</b>	<b>\$33,204.30</b>	
Ellis County	01	2076	\$10.50	3	\$250.00	<u>\$23,734.67</u>	\$15,895.20	\$39,629.87
						TOTAL ALLOCATED PERSONNEL -	\$23,734.67	
						UNALLOCATED -	\$12,000.00	
						OPERATING EXPENSES -	<u>\$3,000.00</u>	
						<b>TOTAL FY-2014 ALLOCATION -</b>	<b>\$38,734.67</b>	
Garfield County	01	2076	\$10.50	2	\$250.00	\$23,734.67	\$23,956.44	\$47,691.11
Garfield County	05	2076	\$12.72	11	\$1,062.00	<u>\$29,570.08</u>	\$17,337.29	\$46,907.36
						TOTAL ALLOCATED PERSONNEL -	\$53,304.75	
						OPERATING EXPENSES -	<u>\$3,000.00</u>	
						<b>TOTAL FY-2014 ALLOCATION -</b>	<b>\$56,304.75</b>	
Garvin	02	2076	\$12.61	11	\$1,062.00	\$29,324.25	\$24,856.27	\$54,180.52
Garvin	06	2076	\$12.33	10	\$1,062.00	<u>\$28,698.50</u>	\$20,860.88	\$49,559.38
						TOTAL ALLOCATED PERSONNEL -	\$58,022.75	
						OPERATING EXPENSES -	<u>\$3,000.00</u>	
						<b>TOTAL FY-2014 ALLOCATION -</b>	<b>\$61,022.75</b>	

FY-2014 CONSERVATION DISTRICT ALLOCATION SUMMARY

Name	Obj Code	Allocated Hours	OCC Hourly	Longevity Years	Longevity Amount	FY-2014 Allocation	Total Benefits Package	Total Employee Cost
Grady County	03	2076	\$16.31	37	\$3,600.00	\$40,325.22	\$22,244.74	\$62,569.96
Grady County	07	2076	\$12.15	14	\$1,500.00	\$28,767.74	\$25,255.72	\$54,023.46
Grady County	06	2076	\$12.15	16	\$1,688.00	<u>\$28,970.12</u>	\$15,606.90	\$44,577.03
						TOTAL ALLOCATED PERSONNEL -		\$98,063.08
						OPERATING EXPENSES -		<u>\$3,000.00</u>
						<b>TOTAL FY-2014 ALLOCATION -</b>		<b>\$101,063.08</b>
Grant County	01	2076	\$10.50	2	\$250.00	\$23,734.67	\$19,573.92	\$43,308.59
Grant County	09	2076	\$10.00	5	\$426.00	<u>\$22,806.73</u>	\$11,751.00	\$34,557.73
						TOTAL ALLOCATED PERSONNEL -		\$46,541.40
						OPERATING EXPENSES -		<u>\$3,000.00</u>
						<b>TOTAL FY-2014 ALLOCATION -</b>		<b>\$49,541.40</b>
Greer County	05	2076	\$12.64	9	\$850.00	<u>\$29,163.07</u>	\$16,769.09	\$45,932.16
						TOTAL ALLOCATED PERSONNEL -		\$29,163.07
						(OBJECT CODE -12) UNALLOCATED -		\$12,000.00
						OPERATING EXPENSES -		<u>\$3,000.00</u>
						<b>TOTAL FY-2014 ALLOCATION -</b>		<b>\$44,163.07</b>
Harmon County	01	2076	\$11.67	10	\$1,062.00	\$27,223.52	\$24,518.09	\$51,741.61
non County	05	2076	\$12.72	12	\$1,250.00	<u>\$29,772.46</u>	\$21,052.03	\$50,824.49
						TOTAL ALLOCATED PERSONNEL -		\$56,995.98
						OPERATING EXPENSES -		<u>\$3,000.00</u>
						<b>TOTAL FY-2014 ALLOCATION -</b>		<b>\$59,995.98</b>
Harper County	02	2076	\$14.52	26	\$2,600.00	<u>\$35,248.40</u>	\$21,427.45	\$56,675.85
						TOTAL ALLOCATED PERSONNEL -		\$35,248.40
						(OBJECT CODE -12) UNALLOCATED -		\$12,000.00
						OPERATING EXPENSES -		<u>\$3,000.00</u>
						<b>TOTAL FY-2014 ALLOCATION -</b>		<b>\$50,248.40</b>
Haskell County	05	2076	\$12.83	10	\$1,062.00	\$29,815.91	\$12,491.66	\$42,307.57
Haskell County	07	2076	\$10.00	1	\$0.00	<u>\$22,348.14</u>	\$16,051.90	\$38,400.04
						TOTAL ALLOCATED PERSONNEL -		\$52,164.05
						(OBJECT CODE -12) UNALLOCATED -		\$12,000.00
						OPERATING EXPENSES -		<u>\$3,000.00</u>
						<b>TOTAL FY-2014 ALLOCATION -</b>		<b>\$67,164.05</b>
Hughes County	02	2076	\$13.89	17	\$1,688.00	\$32,858.70	\$17,364.03	\$50,222.73
Hughes County	07	2076	\$12.19	24	\$2,400.00	<u>\$29,825.98</u>	\$21,061.55	\$50,887.54
						TOTAL ALLOCATED PERSONNEL -		\$62,684.68
						(OBJECT CODE -12) UNALLOCATED -		\$12,000.00
						OPERATING EXPENSES -		<u>\$3,000.00</u>
						<b>TOTAL FY-2014 ALLOCATION -</b>		<b>\$77,684.68</b>

FY-2014 CONSERVATION DISTRICT ALLOCATION SUMMARY

Name	Obj Code	Allocated Hours	OCC Hourly	Longevity Years	Longevity Amount	FY-2014 Allocation	Total Benefits Package	Total Employee Cost
Jackson County	02	2076	\$12.51	12	\$1,250.00	\$29,303.15	\$4,717.36	\$34,020.51
Jackson County	05	2076	\$17.39	26	\$2,600.00	<u>\$41,662.32</u>	\$25,927.15	\$67,589.47
						TOTAL ALLOCATED PERSONNEL -		\$70,965.46
						OPERATING EXPENSES -		<u>\$3,000.00</u>
						<b>TOTAL FY-2014 ALLOCATION -</b>		<b>\$73,965.46</b>
Jefferson County	02	2076	\$12.61	11	\$1,062.00	\$29,324.25	\$20,473.75	\$49,798.00
Jefferson County	07	1903	\$11.39	11	\$1,062.00	<u>\$24,476.56</u>	\$12,048.20	\$36,524.77
						TOTAL ALLOCATED PERSONNEL -		\$53,800.81
						OPERATING EXPENSES -		<u>\$3,000.00</u>
						<b>TOTAL FY-2014 ALLOCATION -</b>		<b>\$56,800.81</b>
Johnston County	02	2076	\$14.35	25	\$2,400.00	<u>\$34,653.18</u>	\$21,331.63	\$55,984.81
						TOTAL ALLOCATED PERSONNEL -		\$34,653.18
						(OBJECT CODE -12) UNALLOCATED -		\$12,000.00
						OPERATING EXPENSES -		<u>\$3,000.00</u>
						<b>TOTAL FY-2014 ALLOCATION -</b>		<b>\$49,653.18</b>
Kay County	02	2076	\$15.32	31	\$3,000.00	\$37,466.85	\$13,723.35	\$51,190.20
Kay County	05	2076	\$13.77	11	\$1,062.00	\$31,916.63	\$24,192.58	\$56,109.21
County	07	2076	\$11.67	9	\$850.00	<u>\$26,995.30</u>	\$12,496.50	\$39,491.80
						TOTAL ALLOCATED PERSONNEL -		\$96,378.79
						OPERATING EXPENSES -		<u>\$3,000.00</u>
						<b>TOTAL FY-2014 ALLOCATION -</b>		<b>\$99,378.79</b>
Kiamichi	01	1857	\$11.03	7	\$626.00	\$22,723.53	\$19,411.14	\$42,134.67
Kiamichi	05	2076	\$14.63	33	\$3,200.00	<u>\$36,140.13</u>	\$14,124.13	\$50,264.26
						TOTAL ALLOCATED PERSONNEL -		\$58,863.66
						OPERATING EXPENSES -		<u>\$3,000.00</u>
						<b>TOTAL FY-2014 ALLOCATION -</b>		<b>\$61,863.66</b>
Kingfisher County	02	2076	\$14.37	30	\$3,000.00	\$35,343.78	\$24,201.73	\$59,545.50
Kingfisher County	05	2076	\$12.72	12	\$1,250.00	<u>\$29,772.46</u>	\$21,052.03	\$50,824.49
						TOTAL ALLOCATED PERSONNEL -		\$65,116.24
						OPERATING EXPENSES -		<u>\$3,000.00</u>
						<b>TOTAL FY-2014 ALLOCATION -</b>		<b>\$68,116.24</b>
Kiowa County	01	2076	\$10.50	3	\$250.00	\$23,734.67	\$11,512.68	\$35,247.35
Kiowa County	06	2076	\$15.50	22	\$2,200.00	\$37,007.92	\$25,098.74	\$62,106.66
Kiowa County	05	2076	\$11.50	6	\$626.00	<u>\$26,374.25</u>	\$20,447.20	\$46,821.45
						TOTAL ALLOCATED PERSONNEL -		\$87,116.84
						OPERATING EXPENSES -		<u>\$16,333.33</u>
						<b>TOTAL FY-2014 ALLOCATION -</b>		<b>\$103,450.17</b>

FY-2014 CONSERVATION DISTRICT ALLOCATION SUMMARY

Name	Obj Code	Allocated Hours	OCC Hourly	Longevity Years	Longevity Amount	FY-2014 Allocation	Total Benefits Package	Total Employee Cost
Konawa County	06	2076	\$12.50	14	\$1,500.00	<u>\$29,549.93</u>	\$25,394.94	\$54,944.87
						TOTAL ALLOCATED PERSONNEL -		
						(OBJECT CODE - 12) UNALLOCATED (SEC)-		
						(OBJECT CODE -12) UNALLOCATED -		
						OPERATING EXPENSES -		
						<b>TOTAL FY-2014 ALLOCATION -</b>		
Latimer County	09	1903	\$11.67	9	\$850.00	<u>\$24,821.95</u>	\$22,929.83	\$47,751.78
						TOTAL ALLOCATED PERSONNEL -		
						OPERATING EXPENSES -		
						<b>TOTAL FY-2014 ALLOCATION -</b>		
LeFlore County	02	2076	\$12.84	13	\$1,250.00	\$30,040.64	\$24,971.60	\$55,012.24
LeFlore County	05	2076	\$20.25	12	\$1,250.00	<u>\$46,600.61</u>	\$28,429.69	\$75,030.30
						TOTAL ALLOCATED PERSONNEL -		
						(OBJECT CODE -12) UNALLOCATED -		
						OPERATING EXPENSES -		
						<b>TOTAL FY-2014 ALLOCATION -</b>		
Lincoln County	01	2076	\$10.50	5	\$426.00	\$23,924.14	\$15,925.70	\$39,849.84
Lincoln County	05	2076	\$11.50	5	\$426.00	<u>\$26,158.95</u>	\$24,791.28	\$50,950.23
						TOTAL ALLOCATED PERSONNEL -		
						OPERATING EXPENSES -		
						<b>TOTAL FY-2014 ALLOCATION -</b>		
Little River	05	2076	\$17.03	22	\$2,200.00	\$40,427.18	\$22,948.40	\$63,375.58
Little River	11	1	\$0.00	7	\$626.00	<u>\$673.89</u>	\$7,811.70	\$8,485.59
						TOTAL ALLOCATED PERSONNEL -		
						(OBJECT CODE -12) UNALLOCATED -		
						OPERATING EXPENSES -		
						<b>TOTAL FY-2014 ALLOCATION -</b>		
Logan County	05	2076	\$14.56	31	\$3,000.00	\$35,768.39	\$21,511.16	\$57,279.55
Logan County	09	1550	\$12.99	13	\$1,250.00	<u>\$23,020.41</u>	\$11,789.03	\$34,809.44
						TOTAL ALLOCATED PERSONNEL -		
						OPERATING EXPENSES -		
						<b>TOTAL FY-2014 ALLOCATION -</b>		
Love County	05	2076	\$16.55	49	\$4,800.00	\$42,153.37	\$14,477.81	\$56,631.18
Love County	07	2076	\$11.67	9	\$850.00	<u>\$26,995.30</u>	\$12,496.50	\$39,491.80
						TOTAL ALLOCATED PERSONNEL -		
						OPERATING EXPENSES -		
						<b>TOTAL FY-2014 ALLOCATION -</b>		

FY-2014 CONSERVATION DISTRICT ALLOCATION SUMMARY

Name	Obj Code	Allocated Hours	OCC Hourly	Longevity Years	Longevity Amount	FY-2014 Allocation	Total Benefits Package	Total Employee Cost
Major County	02	2076	\$14.48	27	\$2,600.00	\$35,159.01	\$21,413.06	\$56,572.07
Major County	09	2076	\$14.86	22	\$2,200.00	<u>\$35,577.64</u>	\$26,467.78	\$62,045.41
TOTAL ALLOCATED PERSONNEL -						\$70,736.64		
OPERATING EXPENSES -						<u>\$3,000.00</u>		
<b>TOTAL FY-2014 ALLOCATION -</b>						<b>\$73,736.64</b>		
Marshall County	01	2076	\$10.50	6	\$626.00	\$24,139.44	\$19,639.08	\$43,778.52
Marshall County	09	2076	\$12.08	13	\$1,250.00	<u>\$28,342.18</u>	\$20,797.46	\$49,139.64
TOTAL ALLOCATED PERSONNEL -						\$52,481.61		
OPERATING EXPENSES -						<u>\$3,000.00</u>		
<b>TOTAL FY-2014 ALLOCATION -</b>						<b>\$55,481.61</b>		
Mayes County	11	2076	\$11.50	4	\$426.00	<u>\$26,158.95</u>	\$24,346.71	\$50,505.66
TOTAL ALLOCATED PERSONNEL -						\$26,158.95		
OPERATING EXPENSES -						<u>\$3,000.00</u>		
<b>TOTAL FY-2014 ALLOCATION -</b>						<b>\$29,158.95</b>		
McClain County	02	2076	\$13.89	23	\$2,200.00	\$33,409.87	\$21,131.48	\$54,541.34
McClain County	07	1668	\$11.53	20	\$2,000.00	<u>\$22,856.29</u>	\$11,759.82	\$34,616.11
TOTAL ALLOCATED PERSONNEL -						\$56,266.16		
OPERATING EXPENSES -						<u>\$3,000.00</u>		
<b>TOTAL FY-2014 ALLOCATION -</b>						<b>\$59,266.16</b>		
McIntosh County	02	2076	\$13.94	30	\$3,000.00	<u>\$34,382.81</u>	\$13,226.86	\$47,609.67
TOTAL ALLOCATED PERSONNEL -						\$34,382.80		
OPERATING EXPENSES -						<u>\$3,000.00</u>		
<b>TOTAL FY-2014 ALLOCATION -</b>						<b>\$37,382.80</b>		
Murray County	02	2076	\$13.74	18	\$1,900.00	\$32,751.69	\$23,784.44	\$56,536.14
Murray County	06	2076	\$11.35	6	\$626.00	<u>\$26,039.03</u>	\$12,326.30	\$38,365.32
TOTAL ALLOCATED PERSONNEL -						\$58,790.72		
OPERATING EXPENSES -						<u>\$3,000.00</u>		
<b>TOTAL FY-2014 ALLOCATION -</b>						<b>\$61,790.72</b>		
Muskogee County	01	2076	\$10.50	1	\$0.00	\$23,465.55	\$11,469.35	\$34,934.90
Muskogee County	09	1903	\$11.39	8	\$850.00	<u>\$24,248.35</u>	\$20,068.82	\$44,317.17
TOTAL ALLOCATED PERSONNEL -						\$47,713.89		
OPERATING EXPENSES -						<u>\$3,000.00</u>		
<b>TOTAL FY-2014 ALLOCATION -</b>						<b>\$50,713.89</b>		



FY-2014 CONSERVATION DISTRICT ALLOCATION SUMMARY

Name	Obj Code	Allocated Hours	OCC Hourly	Longevity Years	Longevity Amount	FY-2014 Allocation	Total Benefits Package	Total Employee Cost
Noble County	02	2076	\$13.98	25	\$2,400.00	\$33,826.30	\$13,137.28	\$46,963.58
Noble County	09	1400	\$10.50	23	\$2,200.00	<u>\$18,192.85</u>	\$13,688.48	\$31,881.33
						TOTAL ALLOCATED PERSONNEL -		\$52,019.15
						OPERATING EXPENSES -		<u>\$3,000.00</u>
						<b>TOTAL FY-2014 ALLOCATION -</b>		<b>\$55,019.15</b>
North Caddo	01	2076	\$10.50	7	\$626.00	<u>\$24,139.44</u>	\$24,021.60	\$48,161.04
						TOTAL ALLOCATED PERSONNEL -		\$24,139.44
						(OBJECT CODE -12) UNALLOCATED -		\$14,000.00
						OPERATING EXPENSES -		<u>\$3,000.00</u>
						<b>TOTAL FY-2014 ALLOCATION -</b>		<b>\$41,139.44</b>
North Fork of the Red River	01	2076	\$11.03	7	\$626.00	<u>\$25,323.89</u>	\$19,829.76	\$45,153.65
						TOTAL ALLOCATED PERSONNEL -		\$25,323.89
						(OBJECT CODE -12) UNALLOCATED -		\$12,000.00
						OPERATING EXPENSES -		<u>\$3,000.00</u>
						<b>TOTAL FY-2014 ALLOCATION -</b>		<b>\$40,323.89</b>
Nowata County	05	2076	\$15.48	31	\$3,000.00	<u>\$37,824.42</u>	\$13,780.91	\$51,605.33
						TOTAL ALLOCATED PERSONNEL -		\$37,824.42
						(OBJECT CODE -12) UNALLOCATED -		\$12,000.00
						OPERATING EXPENSES -		<u>\$3,000.00</u>
						<b>TOTAL FY-2014 ALLOCATION -</b>		<b>\$52,824.42</b>
Okfuskee County	02	2076	\$14.04	29	\$2,800.00	\$34,390.99	\$21,289.42	\$55,680.41
Okfuskee County	09	2076	\$10.00	5	\$426.00	<u>\$22,806.73</u>	\$11,751.00	\$34,557.73
						TOTAL ALLOCATED PERSONNEL -		\$57,197.72
						OPERATING EXPENSES -		<u>\$3,000.00</u>
						<b>TOTAL FY-2014 ALLOCATION -</b>		<b>\$60,197.72</b>
Oklahoma County	02	2076	\$11.55	25	\$2,400.00	<u>\$28,395.70</u>	\$12,263.03	\$40,658.73
						TOTAL ALLOCATED PERSONNEL -		\$28,395.70
						(OBJECT CODE -12) UNALLOCATED -		\$16,000.00
						OPERATING EXPENSES -		<u>\$3,000.00</u>
						<b>TOTAL FY-2014 ALLOCATION -</b>		<b>\$47,395.70</b>
Okmulgee County	01	1000	\$10.50	6	\$626.00	\$11,977.14	\$22,063.66	\$34,040.79
Okmulgee County	11	2076	\$10.81	9	\$850.00	<u>\$25,073.36</u>	\$12,154.42	\$37,227.79
						TOTAL ALLOCATED PERSONNEL -		\$37,050.50
						(OBJECT CODE - 12) UNALLOCATED (FRANKLIN)-		\$12,000.00
						(OBJECT CODE -12) UNALLOCATED -		\$12,433.58
						OPERATING EXPENSES -		<u>\$3,000.00</u>
						<b>TOTAL FY-2014 ALLOCATION -</b>		<b>\$64,484.08</b>

FY-2014 CONSERVATION DISTRICT ALLOCATION SUMMARY

Name	Obj Code	Allocated Hours	OCC Hourly	Longevity Years	Longevity Amount	FY-2014 Allocation	Total Benefits Package	Total Employee Cost
Osage County	02	2076	\$14.78	25	\$2,400.00	\$35,614.15	\$13,425.09	\$49,039.24
Osage County	05	2076	\$12.44	13	\$1,250.00	<u>\$29,146.71</u>	\$12,879.41	\$42,026.13
						TOTAL ALLOCATED PERSONNEL -		\$64,760.86
						OPERATING EXPENSES -		<u>\$3,000.00</u>
						<b>TOTAL FY-2014 ALLOCATION -</b>		<b>\$67,760.86</b>
Ottawa County	02	2076	\$14.11	24	\$2,400.00	<u>\$34,116.83</u>	\$13,184.05	\$47,300.87
						TOTAL ALLOCATED PERSONNEL -		\$34,116.83
						OPERATING EXPENSES -		<u>\$3,000.00</u>
						<b>TOTAL FY-2014 ALLOCATION -</b>		<b>\$37,116.83</b>
Pawnee County	01	2076	\$12.58	18	\$1,900.00	<u>\$30,159.31</u>	\$12,546.95	\$42,706.26
						TOTAL ALLOCATED PERSONNEL -		\$30,159.31
						(OBJECT CODE -12) UNALLOCATED -		\$12,000.00
						OPERATING EXPENSES -		<u>\$3,000.00</u>
						<b>TOTAL FY-2014 ALLOCATION -</b>		<b>\$45,159.31</b>
Payne County	05	2076	\$12.50	3	\$250.00	<u>\$28,204.30</u>	\$14,991.14	\$43,195.44
						TOTAL ALLOCATED PERSONNEL -		\$28,204.30
						(OBJECT CODE -12) UNALLOCATED -		\$12,000.00
						OPERATING EXPENSES -		<u>\$3,000.00</u>
						<b>TOTAL FY-2014 ALLOCATION -</b>		<b>\$43,204.30</b>
Pittsburg County	01	2076	\$10.50	3	\$250.00	\$23,734.67	\$23,956.44	\$47,691.11
Pittsburg County	05	2076	\$17.50	18	\$1,900.00	<u>\$41,154.60</u>	\$25,836.79	\$66,991.38
						TOTAL ALLOCATED PERSONNEL -		\$64,889.27
						(OBJECT CODE -12) UNALLOCATED -		\$7,500.00
						OPERATING EXPENSES -		<u>\$3,000.00</u>
						<b>TOTAL FY-2014 ALLOCATION -</b>		<b>\$75,389.27</b>
Pontotoc County	01	2076	\$10.50	5	\$426.00	\$23,924.14	\$11,543.18	\$35,467.32
Pontotoc County	05	2076	\$11.50	5	\$426.00	<u>\$26,158.95</u>	\$20,408.88	\$46,567.83
						TOTAL ALLOCATED PERSONNEL -		\$50,083.09
						OPERATING EXPENSES -		<u>\$3,000.00</u>
						<b>TOTAL FY-2014 ALLOCATION -</b>		<b>\$53,083.09</b>
Pushmataha	01	2076	\$10.50	3	\$250.00	<u>\$23,734.67</u>	\$15,895.20	\$39,629.87
						TOTAL ALLOCATED PERSONNEL -		\$23,734.67
						(OBJECT CODE -12) UNALLOCATED -		\$12,000.00
						OPERATING EXPENSES -		<u>\$3,000.00</u>
						<b>TOTAL FY-2014 ALLOCATION -</b>		<b>\$38,734.67</b>

FY-2014 CONSERVATION DISTRICT ALLOCATION SUMMARY

Name	Obj Code	Allocated Hours	OCC Hourly	Longevity Years	Longevity Amount	FY-2014 Allocation	Total Benefits Package	Total Employee Cost
Rogers County	01	2076	\$14.16	13	\$1,250.00	\$32,990.59	\$21,063.98	\$54,054.57
Rogers County	11	2076	\$20.33	12	\$1,250.00	\$46,779.39	\$28,461.51	\$75,240.91
						TOTAL ALLOCATED PERSONNEL -	\$79,769.98	
						(OBJECT CODE -12) UNALLOCATED -	\$36,500.00	
						OPERATING EXPENSES -	\$17,000.00	
						<b>TOTAL FY-2014 ALLOCATION -</b>	<b>\$133,269.98</b>	
Seminole County	03	2076	\$14.69	26	\$2,600.00	\$35,628.32	\$21,488.61	\$57,116.93
						TOTAL ALLOCATED PERSONNEL -	\$35,628.32	
						OPERATING EXPENSES -	\$3,000.00	
						<b>TOTAL FY-2014 ALLOCATION -</b>	<b>\$38,628.32</b>	
Sequoyah County	01	2076	\$10.50	1	\$0.00	\$23,465.55	\$19,530.59	\$42,996.14
						TOTAL ALLOCATED PERSONNEL -	\$23,465.55	
						(OBJECT CODE -12) UNALLOCATED -	\$12,000.00	
						OPERATING EXPENSES -	\$3,000.00	
						<b>TOTAL FY-2014 ALLOCATION -</b>	<b>\$38,465.55</b>	
Shawnee	11	2076	\$13.82	11	\$1,062.00	\$32,028.37	\$23,668.00	\$55,696.37
Shawnee	09	2076	\$10.00	4	\$426.00	\$22,806.73	\$22,571.16	\$45,377.89
						TOTAL ALLOCATED PERSONNEL -	\$54,835.10	
						OPERATING EXPENSES -	\$3,000.00	
						<b>TOTAL FY-2014 ALLOCATION -</b>	<b>\$57,835.10</b>	
South Caddo	09	1903	\$13.68	27	\$2,600.00	\$30,823.47	\$21,239.09	\$52,062.56
South Caddo	05	2076	\$14.00	5	\$426.00	\$15,529.59	\$18,517.02	\$34,046.61
						TOTAL ALLOCATED PERSONNEL -	\$46,353.06	
						(OBJECT CODE -12) UNALLOCATED -	\$17,599.16	
						OPERATING EXPENSES -	\$3,000.00	
						<b>TOTAL FY-2014 ALLOCATION -</b>	<b>\$66,952.22</b>	
Stephens County	02	2076	\$13.98	21	\$2,000.00	\$33,395.70	\$13,067.96	\$46,463.66
Stephens County	05	2076	\$14.78	21	\$2,000.00	\$35,183.55	\$26,397.64	\$61,581.19
						TOTAL ALLOCATED PERSONNEL -	\$68,579.25	
						OPERATING EXPENSES -	\$3,000.00	
						<b>TOTAL FY-2014 ALLOCATION -</b>	<b>\$71,579.25</b>	
Talihina	05	2076	\$19.61	27	\$2,600.00	\$46,623.60	\$15,197.45	\$61,821.05
Talihina	09	2076	\$10.50	7	\$626.00	\$24,139.44	\$24,431.96	\$48,571.39
						TOTAL ALLOCATED PERSONNEL -	\$70,763.04	
						OPERATING EXPENSES -	\$3,000.00	
						<b>TOTAL FY-2014 ALLOCATION -</b>	<b>\$73,763.04</b>	

FY-2014 CONSERVATION DISTRICT ALLOCATION SUMMARY

Name	Obj Code	Allocated Hours	OCC Hourly	Longevity Years	Longevity Amount	FY-2014 Allocation	Total Benefits Package	Total Employee Cost
Texas County	01	2076	\$10.50	5	\$426.00	\$23,924.14	\$11,543.18	\$35,467.32
Texas County	09	1500	\$12.00	16	\$1,688.00	\$21,194.13	\$11,463.98	\$32,658.11
						TOTAL ALLOCATED PERSONNEL -		\$45,118.27
						OPERATING EXPENSES -		\$3,000.00
						<b>TOTAL FY-2014 ALLOCATION -</b>		<b>\$48,118.27</b>
Tillman County	02	2076	\$13.00	16	\$1,688.00	\$30,869.71	\$12,661.31	\$43,531.02
						TOTAL ALLOCATED PERSONNEL -		\$30,869.71
						(OBJECT CODE -12) UNALLOCATED -		\$12,000.00
						OPERATING EXPENSES -		\$3,000.00
						<b>TOTAL FY-2014 ALLOCATION -</b>		<b>\$45,869.71</b>
Tulsa County	01	2076	\$10.50	1	\$0.00	\$23,465.55	\$11,469.35	\$34,934.90
Tulsa County	05	2076	\$11.00	6	\$626.00	\$25,256.84	\$12,187.08	\$37,443.92
						TOTAL ALLOCATED PERSONNEL -		\$48,722.39
						OPERATING EXPENSES -		\$3,000.00
						<b>TOTAL FY-2014 ALLOCATION -</b>		<b>\$51,722.39</b>
Unger Washita	05	2076	\$16.13	32	\$3,200.00	\$39,492.35	\$16,808.34	\$56,300.69
						TOTAL ALLOCATED PERSONNEL -		\$39,492.35
						(OBJECT CODE -12) UNALLOCATED -		\$12,000.00
						OPERATING EXPENSES -		\$3,000.00
						<b>TOTAL FY-2014 ALLOCATION -</b>		<b>\$54,492.35</b>
Valliant	02	2076	\$14.31	29	\$2,800.00	\$34,994.39	\$13,325.32	\$48,319.71
Valliant	07	1903	\$13.27	33	\$3,200.00	\$30,629.45	\$13,143.32	\$43,772.77
						TOTAL ALLOCATED PERSONNEL -		\$65,623.84
						OPERATING EXPENSES -		\$3,000.00
						<b>TOTAL FY-2014 ALLOCATION -</b>		<b>\$68,623.84</b>
Wagoner County	03	2076	\$17.59	37	\$3,600.00	\$43,185.78	\$14,644.01	\$57,829.79
						TOTAL ALLOCATED PERSONNEL -		\$43,185.78
						(OBJECT CODE -12) UNALLOCATED -		\$12,000.00
						OPERATING EXPENSES -		\$3,000.00
						<b>TOTAL FY-2014 ALLOCATION -</b>		<b>\$58,185.78</b>
Washita County	11	2076	\$14.52	17	\$1,688.00	\$34,266.63	\$25,651.92	\$59,918.55
Washita County	06	2076	\$15.50	21	\$2,000.00	\$36,792.62	\$14,240.26	\$51,032.88
Washita County	09	2076	\$10.00	1	\$0.00	\$22,348.14	\$11,669.38	\$34,017.52
						TOTAL ALLOCATED PERSONNEL -		\$93,407.39
						OPERATING EXPENSES -		\$6,333.33
						<b>TOTAL FY-2014 ALLOCATION -</b>		<b>\$99,740.72</b>

FY-2014 CONSERVATION DISTRICT ALLOCATION SUMMARY

Name	Obj Code	Allocated Hours	OCC Hourly	Longevity Years	Longevity Amount	FY-2014 Allocation	Total Benefits Package	Total Employee Cost
West Caddo	02	2076	\$14.52	32	\$3,200.00	\$35,894.30	\$13,470.19	\$49,364.49
West Caddo	05	2076	\$12.72	11	\$1,062.00	<u>\$29,570.08</u>	\$25,398.53	\$54,968.60
						TOTAL ALLOCATED PERSONNEL -		\$65,464.38
						OPERATING EXPENSES -		<u>\$3,000.00</u>
						<b>TOTAL FY-2014 ALLOCATION -</b>		<b>\$68,464.38</b>
Woods County	09	2076	\$10.00	1	\$0.00	<u>\$22,348.14</u>	\$19,730.62	\$42,078.76
						TOTAL ALLOCATED PERSONNEL -		\$22,348.14
						OPERATING EXPENSES -		<u>\$3,000.00</u>
						<b>TOTAL FY-2014 ALLOCATION -</b>		<b>\$25,348.14</b>
Woodward County						(OBJECT CODE -12) UNALLOCATED -		\$64,000.00
						OPERATING EXPENSES -		<u>\$3,000.00</u>
						<b>TOTAL FY-2014 ALLOCATION -</b>		<b>\$67,000.00</b>

**TOTAL FY-2014 CONSERVATION DISTRICT ALLOCATIONS - \$4,902,147.87**

Gross Salary + Longevity + FICA -	\$4,608,481
Operating -	\$293,667
** Employee Benefits -	<u>\$2,501,081</u>
	<b>\$7,403,229</b>

* Director Meeting Expenses -	\$103,000
* Director Election Expenses -	\$7,770
* General Liability / Directors Errors and Omissions -	\$121,960
* Copiers -	<u>\$60,000</u>
<b>TOTAL FY-2014 CONSERVATION DISTRICT FUNDING -</b>	<b>\$7,695,959</b>

\* Expenses that are paid and / or reimbursed by the Commission outside the conservation district allocation

\*\* Includes health insurance benefit allowance, employer share of retirement, and workers compensation

**FY-2014 BUDGET WORK PROGRAM - PROPOSED**

Department	General Revenue/14	GR Bond Repay/14	Revolving	Federal	Total
Administration	\$610,718	\$2,203,319	\$50,000	\$159,000	\$3,023,037
<i>Includes Administration, Financial Management &amp; Human Resources, Geographic Information Systems, Public Information</i>	\$73,000		\$10,000	\$135,000	\$145,000
Activity Total	\$683,718	\$2,203,319	\$60,000	\$294,000	\$3,241,037
<i>Administration Notes - Revolving funds include the donation fund and the GIS revolving fund. Federal funds include WQ/AML indirect, Emergency Management, USDA NRCS funds, and federal earnings</i>					
Watershed Operation & Maintenance	\$590,000		\$705,468	\$63,971	\$1,359,439
<i>Includes Watershed Operation &amp; Maintenance, Watershed New Construction, Watershed Rehabilitation, FEMA Sugar Creek Restoration Project</i>				\$5,850,000	\$5,850,000
				\$50,000	\$50,000
				\$50,000	\$50,000
				\$0	\$0
				\$0	\$0
				\$125,000	\$125,000
				\$0	\$0
				\$250,000	\$250,000
				\$0	\$0
Activity Total	\$590,000	\$0	\$705,468	\$6,388,971	\$7,684,439

*Watershed Operation & Maintenance Notes - Revolving funds include special infrastructure fund. Federal Funds include federal earnings, USDA NRCS funds, ARRA and FEMA funds.*

**FY-2014 BUDGET WORKING PROGRAM - PROPOSED**

Department	General Revenue/14	GR Bond Repay/14	Revolving	Federal	Total
Field Services	\$5,158,367				\$5,158,367
<i>Includes District Allocations,</i>	\$953,280		\$788,310	\$759,537	\$2,501,127
<i>District Employee Benefits,</i>	\$150,000			\$50,000	\$200,000
<i>District Administrative Expenses,</i>	\$18,000		\$3,000	\$75,500	\$96,500
<i>District Services, Conservation Education</i>	\$175,000			\$193,512	\$368,512
Activity Total	\$6,454,647	\$0	\$791,310	\$1,078,549	\$8,324,506

*Field Services Notes - Revolving funds include Conservation Infrastructure Revolving fund and donation fund. Federal funds include WQ/AML indirect, USDA NRCS Contributions Agreement, US Fish and Wildlife, ARRA and federal earnings.*

Abandoned Mine Land Reclamation				\$225,000	\$225,000
				\$4,500,000	\$4,500,000
				\$100,000	\$100,000
Activity Total	\$0	\$0	\$0	\$4,825,000	\$4,825,000

*Abandoned Mine Land Reclamation Notes - Federal funds include Department of Interior funds*

**FY-2014 BUDGET WORK PROGRAM - PROPOSED**

Department	General Revenue/14	GR Bond Repay/14	Revolving	Federal	Total
Water Quality / Wetlands	\$405,000		\$50,000	\$4,670,000	\$5,125,000
<i>Includes Water Quality, Wetlands, Cost Share Administration, Cost Share Locally Led, Cost Share Priority Watershed and CREP</i>	\$95,000		\$1,314,000	\$202,296	\$297,296
			\$119,000	\$381,000	\$500,000
			\$300,000	\$200,000	\$500,000
			\$175,000	\$250,000	\$425,000
			\$50,000	\$250,000	\$300,000
			\$22,500	\$153,600	\$176,100
			\$156,000	\$0	\$156,000
Activity Total	\$500,000	\$0	\$2,186,500	\$6,106,896	\$8,793,396

*Water Quality / Wetlands Notes - Revolving funds include the Conservation Infrastructure Revolving fund and donation fund. Federal funds include EPA direct, WQ indirect, and Water Board EPA funds.*

ISD Data Processing	\$30,000		\$10,000	\$189,000	\$229,000
<i>Includes all information technology related expenses for all divisions</i>					

Agency Total      \$8,258,365      \$2,203,319      \$3,753,278      \$18,882,416      \$33,097,378

GR Total:      \$10,461,684



**POLICIES RECOMMENDED BY OCC STAFF TO BE CONTINUED  
FOR FISCAL YEAR 2014**

1. All employee positions (District and Commission) that become vacant will be reviewed and will require justification before approval to fill the position; shared positions between 2 or more districts will be considered. Future employee allocations will be dependent on the level of legislative appropriations.
2. When an equipment manager position becomes vacant in districts, the position will transition to a non-benefitted position with a cash allocation for part-time help. The maximum non-benefitted part-time employment for district positions will remain 1599 hours.
3. Failure to perform audits and/or submit pre-claim payments (for retirement and insurance) within the established time-frame will result in OCC withholding payment of district claims until compliance is accomplished.
4. In order for a district to be eligible to continue receiving a personnel allocation from OCC, the district must perform annual performance evaluations on all staff.

**OKLAHOMA CONSERVATION COMMISSION**  
**ADMINISTRATION STAFF - SUMMARY OF ACTIVITIES**  
**July 1, 2013**

**Administration**

- Met with division directors to discuss budgets for FY2014
- Participated in meetings to finalize the Budget Work Program
- Participated in meetings to finalize for allocations to conservation districts
- Met with Office of Management and Enterprise Services staff to finalize IT consolidation
- Met with new Area 3 Commission member Scotty Herriman
- Finalized the Creek County Conservation District Director elections
- Participated in the North Canadian River Priority Watershed project tour for Sarah Bittleman, EPA and City of Oklahoma City officials.
- Attended the Soil and Water Conservation Society meeting at Roman Nose State Park
- Participated in the OACDE executive board meeting
- Prepared for Mark Harrison's retirement reception
- Prepared for the July Commission meeting

**Information Officer**

Continued technical management of and updating information on OCC's web page. Created and published the following stories:

- DamWatch Helps Protect Oklahomans During Flooding
- OCC Rain Gardens Featured in June
- George Stunkard, Area III Commission member, honored
- Conservation community pitches in for tornado recovery
- Summer Prescribed Burn Workshop
- Employee of the Year: Johnny Pelley
- Service Award: Ben Pollard, 35 Years
- Employee of the Quarter and Service Award: Debi Carnott, 25 Years
- Service Award: Karla Beatty, 15 Years

Produced OCC monthly newsletter and prepared newsletters for OCC web page.

Attended a meeting of the Oklahoma State Webmanagers Group.

Deposited OCC publications with the Publication Clearinghouse of the Dept. of Libraries in compliance with statutes.

Monitored Oklahoma City and Tulsa news.

Completed work on a Social Media/Social Networking Policy for the agency.

Renewed agreement with Ok.Gov to continue hosting OCC website.

Continued aerial photography of watershed sites in east-central and western Oklahoma.

Retired upon completion of 20½ years as Public Information Officer for the Oklahoma Conservation Commission.

### **Tribal Outreach Coordinator**

Coordinated Partnership with the Oklahoma Tribal Conservation Advisory Council (OTCAC) –

- Continue to work with Creek Nation officials on their interest in forming a tribal conservation district and organize their agriculture and natural resource efforts. They are planning a gathering concerning this aspect of the tribe at their annual festival in June. Dale Jenkins, Hughes County Conservation District board member, is also working on this effort. The Creek Nation is planning a field day concerning agriculture and natural resources on June 22 in Okmulgee during their annual festival.
- An outreach meeting was held May 22 in Seminole.
- An outreach meeting was held June 13 in Talala.
- An outreach meeting is scheduled for August 27 in Okmulgee.

Oklahoma Prescribed Burn Association (OPBA) –

- OPBA has worked with OCC and the Payne County Conservation District on agreement to purchase equipment for local prescribed burn associations.
- OPBA, working with OSU and the Oklahoma Prescribed Fire Council, are holding their annual meeting and training at Marietta on June 26. The Noble Foundation and other partners are involved with this effort.
- OPBA, working with OSU, is sponsoring two Summer Burn Training workshops on June 21 and 22 at the Range Research Station near Stillwater.
- OPBA hosted a regional meeting of the Alliance of Prescribed Burn Associations at Arcadia Lake on May 30.
- OPBA was notified by the Playa Lakes Joint Venture that the grant that had been awarded and held up by the federal sequester was being provided soon. The work on this will initially focus in NW Oklahoma. The first report for this grant will be submitted by June 1.
- OPBA working with the Noble Foundation submitted a full proposal for three years of funding from the National Fish and Wildlife Foundation for \$250,000.
- The online prescribed fire training being developed by John Weir and OSU-NREM is now available. My initial review impressed me with the thoroughness of the training involving OSU fact sheets and embedded videos of work.

Oklahoma Invasive Plant Council (OKIPC) –

- The annual meeting is scheduled for July 9 at the ODWC Education Center at Arcadia Lake, Edmond.

**OKLAHOMA CONSERVATION COMMISSION  
DISTRICT SERVICES DIVISION  
JUNE MONTHLY SUMMARY  
Lisa Knauf Owen, Director  
July 1, 2013 Commission Meeting**

**Provided Assistance to the Following Districts**

Adair	Cotton	Grady	Latimer	Pittsburg
Alfalfa	Deer Creek	Grant	Little River	Pushmataha
Beaver	Dewey	Harper	Mayes	S. Caddo
Blaine	E. Canadian	Hughes	Muskogee	Talihina
Bryan	E. Woods	Johnston	Noble	Tulsa
Caney Valley	Ellis	Kiamichi	N. Fork Red	Upper Washita
Cim. Valley	Garfield	Kingfisher	Okmulgee	Woods
Cleveland	Garvin	Konawa	Ottawa	Woodward

**Meetings & Events Attended**

\*Conservation District Board Meetings Attended:

- Adair County
- Cotton County
- Okmulgee County

\*Attended OACDE Executive Board Meeting

**Division Activities**

- \* Assisted Adair County due to secretarial vacancy. Prepared agendas, minutes, financial statements, reimbursement claim, paid bills and taxes. Conducted interviews for secretarial position.
- \* Continued training with new secretary in Tulsa and Cotton County.
- \* Assisted South Caddo with federal tax issue.
- \* Reviewed Fiscal Year 2015 District Budget Request submitted by districts. Contacted numerous districts for clarifications. Built the data file for compiling requests.
- \* Working with East Canadian County to get FY 12 financial records returned from an auditor that can no longer perform audits in order to deliver them to one that can. Reviewed status of outstanding FY12 district audits/compilations. 94% complete.
- \* Developed budget paperwork for USFWS grant for no-till drills and prescribed burn equipment.
- \* Continued the process of migrating computers to OMES servers. Continue to field calls from districts attempting to sign on to email. Still trying to get email accounts set up for 3 districts.
- \* Met with Mike, Ben and Steve to discuss district services budget and district allocations. Provided needed information for division budget to Steve as requested. Reviewed allocation summaries for districts noting adjustments and corrections.
- \* Contacted numerous districts with issues on their reimbursement claims.
- \* Processed conservation district minutes. Began process of inventory of 2011-2013 electronically filed minutes.
- \* Reviewed FY14 Joint Plans of Operation for Conservation Districts.
- \* Conducted I-9 employment verifications on part-time district employees.
- \* Assisted districts with information regarding district employee promotions, vacancies and upcoming retirements.
- \* Assisted OCC and District Staff with USDA/ITS services requests.

**OKLAHOMA CONSERVATION COMMISSION**  
**WATER QUALITY DIVISION**  
**JUNE MONTHLY SUMMARY**  
Shanon Phillips, Director  
July 1, 2013

**Conservation District Meetings**

Staff attended Adair, Blaine, Central North Canadian River, Cherokee, Delaware, East Canadian, Conservation District Board meetings.

**Honey Creek Implementation/Demonstration Projects**

**Staff conducted the following activities:**

- 128 conservation plans have been written on 26,707 acres in the watershed
- 26 cooperators are actively participating and 78 have completed implementation
- Conducted 3 site visits this month to inspect completed BMPs, work in progress, or install cooperator signage
- Held 2 conferences by telephone or in-office with producers or interested participants
- Funds spent since last report: \$ 9,120.48
- Total claims paid to date through 6/18/13 \$ 1,835,905.03
- Cooperators Share: \$ 901,268.61
- Funds obligated to date: \$ 2,001,668.86

**BMP information**

- 0 new feet of riparian exclusion fencing was installed for a total of 42,936 feet of riparian exclusion fencing; 343 total acres of riparian exclusion.
- 877 linear feet of cross-fencing was installed for a total of 239,932 linear feet.
- 0 acres of grass was planted for a total of 278.2 acres.
- 1 new septic systems were installed for a total of 15 replacement systems in the watershed.
- 0 new ponds were constructed for a total of 35 ponds plus 2 clay liners.
- 0 new watering facilities were installed for a total of 173 watering facilities.
- 0 feet of pipeline was installed for a total of 63,780 feet of pipeline.
- 1 new wells were drilled for a total of 64 wells, with 3 storage tanks installed.
- 0 new winter feeding facilities were constructed, for a total of 22 WFFs.
- 0 new cake out/litter storage facilities were constructed for a total of 2 cake out/litter storage facilities.
- 0 new heavy use areas were was installed, for a total of 211 heavy use areas.

**Activities:**

- Attended HC Demo Farm Tour with Blue Thumb and Grand Lake Sail and Power Squadron 6/4/13
- Attended DCCD Board Meeting 6/12/13

**Illinois River Riparian Project**

**Staff conducted the following activities:**

- Conservation planning in the Illinois River watershed

- Reviewed progress and prepared claims on Illinois River BMPs, including taking GPS readings and photos of BMPs.
- 252 Total applicants, 194 approved to date, 105 completed, 63 currently active, 27 cancelled; 95 Conservation Plans written to date

#### **BMP Information, added this month**

- 0 new acres enrolled in Use Exclusion for riparian areas, 1653.2 total
- 0 new Septic system replacement this month, 86 total replaced
- 1390 L ft of riparian fence added, 116,432 L ft of riparian fence total (~22.5 miles)
- 3744 L Ft of cross fence added, 103,332 L ft of cross fence total
- 0 heavy use areas added, 2857 cu yds of heavy use area total on 91 areas
- 1 wells added, 18 wells total
- 1 solar pump, storage tank & well total
- 0 pond added, 11 ponds total
- 1892 FT of pipeline PVC added, 44,603 L ft of pipeline PVC total
- 6 watering facilities added, 90 off-site watering facilities total
- 10 total animal feeding/waste storage facilities
- Funds spent during May & June 2013: \$72,561
- Total claims paid to date through 3/12/13: \$1,689,494
- Cooperators Share: \$690,788
- Funds obligated to date: \$2,831,267

#### **Meetings Attended**

- Delaware, Cherokee and Adair Counties District Board Meetings
- NRCS Team 6 Meeting, May 9
- Land Legacy Meeting, May 28

#### **Spavinaw Creek Watershed Implementation**

##### **Staff conducted the following activities:**

- 55 cooperators are actively participating
- 0 contracts were written this month
- Conducted 3 site visits this month to inspect completed BMPs
- Held 2 consultations with producers or interested participants
- Funds spent during May 22- June 18, 2013: \$27,340.31
- Total claims paid to date through June 18, 2013: \$1,966,207.73
- Cooperators Share: \$1,381,813.54
- Total Funds Paid: \$3,378,021.27
- Funds obligated to date: \$2,328,313.24

##### **BMPs completed in the watershed this past month:**

- Added 0 new linear feet of fencing for a total of 289,278
- Added 0 linear feet of riparian fencing this month, for a total of 45,794 linear feet
- Installed 0 new septic system this month, for a total of 30 septic systems replaced
- Constructed 1 new ponds this month, for a total of 40 ponds constructed
- Installed 6 new watering facilities this month, for a total of 138 watering facilities
- Installed 3020 feet of pipeline this month, for a total of 56,378 feet of pipeline

- Drilled 0 new water wells this month, for a total of 41 water wells completed
- Constructed 0 new cakeout structure/winter feeding facilities this month, for a total of 25 winter feeding facilities.
- A total of 496.9 acres of grass planting have been completed in the watershed.
- Installed 6 heavy use areas using concrete, gravel and geotextile this month, for a total of 177 heavy use areas

**Activities:**

- Attended HC Demo Farm Tour 6/04/13
- Attended DCCD Board Meeting 6/12/13

**Conservation Reserve Enhancement Program**

**Staff conducted the following activities in June 2013:**

**Applications and Acreage**

- 144 applications have been taken for CREP
- One hundred forty-two site visits have occurred
- Two landowners opted out prior to visit
- Forty-six landowners opted out after initial visit
- Nine have not qualified for various reasons
- Eleven have been Geo-referenced and are ready for contracts
- ***Sixty-seven contracts have been approved and signed***
- **Acreage on six contracts has been withdrawn from program leaving sixty-one viable contracts**
- Total Acreage:
  - Considered = 2,563.3 acres
  - Declined or Ineligible = 1,662.3 acres
  - **Contracted = 613.7 acres (Goal = 9,000 acres)**
  - **Pending = 287.3 acres**

	<b>Contracted or Paid Out</b>	<b>Remaining Funds</b>
FSA	\$ 1,105,775.87	<b>\$ 18,994,224.13</b>
State	\$ 2,183.02	
Landowner	\$ 130,315.63	N/A
<b>Total</b>	<b>\$ 1,238,274.52</b>	

**BMP Information**

- Total linear feet of riparian fencing installed is **69,227**
- Contracted, but not yet installed = 23,450 linear feet
- Total bare-root seedlings planted to date is **97,573**
- Contracted, but not yet installed = 30,471
- Two ponds have been installed
- Six water wells have been installed, three more are scheduled for installation
- Ten watering facilities have been installed. Seven more are contracted for installation
- One heavy use area has been installed
- 2,418 linear feet of pipeline has been installed and an additional 2,950 feet are scheduled for installation

- **Over \$261,519.00 has been paid out in cost share on best management practices for CREP!**

### **Activities**

- Attended Cherokee CCD board meeting, Tahlequah (6/4)
- Attended Adair CCD board meeting, Stilwell (6/13)
- Attended ODOT meeting concerning Hwy 51 bridge replacement, OKC (6/5)
- Participated in tour of Streambank Restoration Sites, Tahlequah (6/6)
- Landowner visits, conservation plan writing, and practice certifications

### **North Canadian River Implementation Project**

#### **Staff conducted the following activities:**

#### **146 total Performance Agreements approved by district boards.**

- 7 new Performance Agreement approved by district boards, 3 of which are for the recent WAG approved BMP of Nutrient Management on cropland acres.

#### **Funds**

- As of June 18, 2013, landowners have installed \$1,866,254.39 in BMPs.
- Of this amount, \$151,346.00 is in landowner contributions. The majority of expenditure being no-till incentives and riparian area exclusion annual rental payments.

**Funds obligated to date: \$ 2,354,576.87**

#### **BMPs completed:**

- No-till: 20,860 implemented acres.
- Grass Planting: 1,136 acres.
- Septic Systems: 13 substandard septic systems upgraded.
- Waterways: .03 acres waterways completed.
- Ponds/GSS: 0 new ponds; 0 new GSS; 1 GSS completed.
- Solar Pumps/Tanks/Wells: 17 wells, 9 solar pumps, 6 tanks, 1 Freeze Proof Tank.
- Pipelines: 2 Total
- Cross Fencing: 20,548 L.F. completed.
- Riparian Area Fencing: 71,217 L.F. installed.
- Riparian Area Exclusion: 492 acres protected.
- Nutrient Management on Cropland Acres – 1001 acres (New WAG approved practice!)

**Board Meetings:** East Canadian, Central North Canadian River and Blaine County

#### **Activities for the month of June 2013**

- Tour for representatives from Kirkpatrick Foundation, USDA – NRCS, OACD, OK Dept. of Ag, AFR, NACD, Boathouse Foundation, and EPA.

#### **Scheduled activities**

- Demonstration Farm Field Day – Thursday, August 1<sup>st</sup>. Contact Debi Carnott at (405) 884 – 2868 for more information.



## **Caddo County Special Projects**

June 18, 2013

Ed Crall                      Project Supervisor

Executive Summary: Attended 1 Conservation District Board Meeting, attended PW 1060 inspection, reviewed sites for CCPI project, am preparing detailed estimate of resources needed to complete CCPI project.

PW 1060 progress:

- The contractor has completed his work; the final inspection was held June 12, 2013, at 10:00 am.

PW 1280 progress:

1. Ben Pollard has requested a special SCCD Board meeting to be held on June 26, 2013, any time after 11:00 am. This is so Chris Stoner can explain to the board why he thinks the PW 1280, the jacks, is no longer needed in Sugar Creek.

CCPI

1. Chris and I visited the property of 7 different landowners where NRCS determined that without installing the system designed by Curtis Washburn installing the diversions and grade stabilization structures using EQIP funds would serve no purpose and therefore concur with the recommendations of Danielle and Charlie to not make any installations on those properties.
2. I am currently updating my list of work remaining in active contracts to report on the resources needed to complete this project.

## **Carbon Program**

- Held rangeland carbon meeting with NRCS
- Conducted a literature review on rangeland carbon sequestration and fire
- Designed a rangeland plant ID guide for Woodward and Dewey Counties
- Attended eastern red cedar workshop, Stillwater
- Began drafting producer summary sheets for the WFEC/CIG Project
- Attended OCC full staff meeting, Sulphur, OK
- Attended N Canadian River 319 Project planning meeting with WQ staff & OSU
- Facilitated hiring of 3 temporary program staff
- Prepared financial and progress reports for Delta GHG/EQIP CIG Project
- Attended Delta GHG/EQIP CIG Project producer meeting with Harmon and Jackson CCDs/FOs and OSU, Gould, OK

WQ

- Continued working with OK.gov to develop Oklahoma Wetlands Program website
- Attended ODAFF garden talk for employee recognition week
- Prepared a letter of support for OSU's Nitrogen Management Tool
- Attended HRDS Business Etiquette class
- Attended a social media marketing conference, OKC
- Attended IT consolidation planning meetings and training

- Attended OK State Webmanagers Group meeting (renamed Information Professionals for Oklahoma (IPro))

## Monitoring

### **Staff conducted the following activities:**

- Continued routine water quality monitoring for the Rotating Basin Project - 2.3 (Upper Arkansas, Upper North Canadian and Cimarron Basins)
- Continued routine water quality monitoring for the Rotating Basin Project 3.3 (Lower Arkansas, Lower North Canadian, and Lower Canadian Basins)
- In addition, water samples were collected for Honey Creek, Lake Eucha/Spavinaw, Illinois River CREP, and the North Canadian Project sites
- Continued fish collections in the Rotating Basin Project 3.3 sites (Lower Arkansas, Lower North Canadian, and Lower Canadian Basins)

## Wetlands

### **Staff conducted the following activities:**

- Conducted 30 wetland determinations
- Continued work toward a one-stop wetland website for the Oklahoma Wetlands Program
- Submitted the Wetland Program Plan to EPA for approval
- Continued developing an assessment methodology to identify, inventory, and rank wetlands in priority watersheds for Project 576: **Method Development to Incorporate Wetland Resources in Watershed Planning Efforts in Oklahoma**

## Blue Thumb ~ Water Pollution Education Program

Water Quality Division ~ Oklahoma Conservation Commission

*Report for: Cheryl Cheadle; Jeri Fleming; Kevin Gustavson; Candice Miller, and Kim Shaw.*

Volunteer Effort Support – Planning and beginning of fish collections, primarily in the Ozark Highlands ecoregion.

**Timeframe: May 1 – June 30, 2013**

## **Education/Events Calendar**

- May 1: Caney Valley natural resource day – Kim
- May 4: Tulsa County Creek Cleanup – Cheryl
- May 8 & 9: Tribal NPS Workshop/LID Tour Organizer – Kevin
- May 13: Social media workshop – Candice
- May 14: Oklahoma Blue Thumb Association Meeting – Jeri, Candice, Kim
- May 16: Creek County Ag Tour, Groundwater Model – Candice
- May 17 & 18: Tulsa Audubon Garden Tour – Kevin
- May 18: JAKES Youth Event in Grove - Cheryl
- May 21: Stephens County natural resource day – Candice
- May 23: Blue Thumb WQ Specialists QA workshop – Candice
- May 27 – 31: SW Stream Restoration Conference (presentations provided) – Cheryl & Jeri
- June 3: Oklahoma Gardening Filming – Kevin

- June 4: Grand Lake Power and Sail Squadron – Creek Walk at Demo Farm, Cheryl
- June 5: Pre-construction meeting for Haines and Medlock, Wetlands Reserve Program, Tillman County – Jeri
- June 10: Preconstruction Meeting for McDonald and White, Wetlands Reserve Program, Cotton County - Jeri
- June 13: Wetlands Education, Deep Fork National Wildlife Refuge – Cheryl and volunteer Carolyn
- June 20: North Canadian River Ag Tour – Cheryl & Debi
- June 25: Grand Lake Watershed Alliance Foundation Board Meeting - Kevin

### **Blue Thumb Trainings**

- Blue Thumb Training for New Volunteers, Spiro, June 6&7, Cheryl, Kim, Candice, Jeri

### **Additional Work taking place**

- Blue Thumb 2014 Calendar
- Computer conversion to OMES system
- Presentation efforts
- Recruiting for Blue Thumb June Training

### **Management Staff**

- Facilitated and made presentations at the Soil and Water Conservation Society state chapter meeting at Roman Nose SP (06/13-06/14)
- Attended the Region 6 Nonpoint Source Conference in Dallas, TX (06/18-06/20)
- Facilitated OCLWA Board meeting (06/27)
- Land Legacy meeting

### **Technical Writing & Records Management**

#### **Staff conducted the following activities:**

- Worked on various reports and written outputs in fulfillment of Workplan deliverables
- Fulfilled multiple information requests
- Entered sampling information
- Social Media Conference, 13<sup>th</sup>
- ArcGIS Basics class, 29<sup>th</sup>-30<sup>th</sup>
- Meter calibration, 5<sup>th</sup>
- Integrated Report meeting @ DEQ, 11<sup>th</sup>
- WQ sampling with Monitoring staff

Upcoming:

7/1 OK Water Quality Exchange (Storet) meeting

### **Projects Coordinator**

#### **Staff submitted the following items to EPA Region 6**

- Blue Thumb QAPP

- WQ QAPP recertification


**Staff received approval of the following items from EPA Region 6**

- Fy 2009 Rotating Basin final Report
- Letter report summarizing Locally Led Cost Share/OERB Program efforts/funding



# Blue Thumb Pictorial Report

May & June, 2013



Activities clockwise, beginning just above:

- ◇ Deep Fork National Wildlife Refuge—a study of wetland insects
- ◇ Students at Caney Valley Natural Resource Day
- ◇ Next two Photographs—Creek Cleanup in Tulsa
- ◇ Bottom right—"Juniors Achieving Knowledge, Ethics, and Sportsmanship" event



Clockwise beginning at top:

- The Grand Lake Sail and Power Squadron participates in a "Creek Walk" at the Honey Creek Demonstration Farm.
- The Fish Collection on Town Branch Creek in Tahlequah received help from Jeri Fleming's grandchildren.
- Volunteer Barb Daily helps with her Town Branch habitat assessment.
- Blue Thumb staff pauses for the camera.
- Volunteers Cassandra Carter and Daniel Galbreath during the fish collection at their site on Parkhill Branch.
- Kevin Gustavson promoting the benefits of rain gardens at the Tribal NPS Conference.



# Activity report for the North Canadian River §319 Implementation Project

NCR §319 Project  
129 East Main  
Geary, OK 73040

Phone: (405) 884 - 2868

Fax: (405) 884 - 2868

E-mail: [Debi.Carnott@conservation.ok.gov](mailto:Debi.Carnott@conservation.ok.gov)

06.20.2013

Attending:

Educational tour for: Executive Director of the OK Boathouse Foundation, American Farmers & Ranchers, EPA Ag Liaison from Washington D.C., OK Regional EPA representative, USDA—NRCS OK State Conservationist, and OK Department of Agriculture representatives. Oklahoma Conservation Commission Commissioners and Executive Director; OACD board members and OACD staff; and OCC—WQ employees were also in attendance.

## Site 1: NCR §319 Project Demonstration Farm

- Guests were welcomed and NCRWP information packets provided for each participant.
- Participants were able to observe the northern and southern boundaries of the NCR Watershed.
- A brief discussion was held concerning land use activities in the watershed and potential WQ impacts.
- NCRWP participant Lyndon Jameson gave an overview of his experiences converting from conventional tillage to no-fill.
- NCRP staff discussed the purpose of the Demonstration Farm, implemented BMPs and OSU studies conducted at the site.

## Site 2: No-till Field

- Guests observed a no-tilled field in wheat. An overview of the field was given, including rotations utilized in the no-tilled system.

## Site 3: Riparian Area Exclusion

- Guests observed a riparian area exclusion location on the N. Canadian River.
- Re-establishment of vegetation, livestock exclusion, alternative watering sources and cost-shared rates were discussed.

## Site 4: Lunch, Enviro-scape and Rainfall Simulator Demonstrations

- Lunch at Base Vine 's and Cattle Winery. A location overlooking the N. Canadian River Watershed.
- Power-point presentation on Oklahoma Success Stories was given by OCC—WQ Executive Director Shanon Phillips.
- OACD Executive Director Clay Pope and Sarah Pope discussed NCRWP Pilot Carbon Program and the OK Eco Pass Program.
- A presentation on the Lesser Prairie Chicken Initiative was given.
- State Blue Thumb Coordinator Cheryl Cheadle gave an Enviro-scape Demonstration
- Soil Scientist Greg Scott operated the "Rainfall Simulator" demonstrating infiltration and run-off rates based on different soil management practices: conventional (clean) till, no-till, forest floor and native pasture.



OKLAHOMA  
CONSERVATION  
COMMISSION

Oklahoma Conservation Commission



**OKLAHOMA CONSERVATION COMMISSION  
ABANDONED MINE LAND DIVISION MONTHLY SUMMARY**

**Mike Kastl, AML Program Director**

July 1, 2013

**FY 2011 AML SIMPLIFIED GRANT** - The following is the status report on the submitted projects:

1. Wilson UM - 185 (Latimer County)  
All reclamation work has been completed.
2. McSpadden - 026 (Rogers County)  
All reclamation work has been completed and the site has been planted.
3. Raspotnik UM - 199 (Latimer County)  
All reclamation work has been completed.
4. Reves Phase 2 North - 102 (Sequoyah County)  
A prebid meeting was held June 20. The bid opening is scheduled for July 9.
5. Powell UM - 232 (Haskell County)  
All reclamation work has been completed.

**FY 2012 AML SIMPLIFIED GRANT** - The following is the status report on the submitted projects:

1. Bacon-251 (Rogers County)  
All reclamation work has been completed and site has been planted.
2. Northeastern State-166/180 (Wagoner County)  
W.W. Excavating, LLC is the accepted bidder at \$1,816,890. The contractor was issued a Notice to Proceed on December 18, 2012, with a contract time of 395 days and a completion date of January 26, 2014. As of June 19 the contractor has completed approximately 25 percent of the work in 44 percent of the contract time.

**FY 2013 AML SIMPLIFIED GRANT** - The following is the status report on the submitted projects:

1. Baumann-205 (Rogers County)

The authorization to proceed was received from the Office of Surface Mining on April 29, 2013.

This project is located approximately 1½ miles west of the town of Talala, Oklahoma (population 273). The hazards at the site are three hazardous water bodies (HWB) and approximately 8,000 linear feet of dangerous highwall (DH). The first HWB is located on the north end of the project and runs east to west along county road E 0340 Road and is within 60 to 75 feet of the road. The second and third HWBs extend north to south for one mile. The third and main water-filled strip pit includes three water-filled pits or "fingers" on the east side that are connected to the main water-filled strip pit. The DH averages 15 to 20 feet high and extends the full length of the strip pits, as well as the fingers. All the DH and HWB would be eliminated except for one finger in the southwest quarter of Section 32. This finger will be backgraded, eliminating the DH but keeping the water-filled pit.

There are several residences within a quarter mile of the site. The site is very accessible close to the town of Talala. The HWB and the DH are classified as Priority 2 AML hazards.

A prebid meeting was held June 27. The bid opening is scheduled for July 9.



## **AML EMERGENCY PROGRAM**

### **Highway 1 (Pittsburg County)**

This project was declared an emergency on May 29, 2013. The project addressed a situation involving the sudden collapse of an abandoned underground coal mine during a heavy rain event, creating a vertical opening (VO) in a highway ditch. The VO extended under the highway and had active erosion taking dirt deeper underground into the mine void underneath. The VO had an approximate surface diameter of 2 feet. The visible and measurable area is approximately 6.0 feet deep.

The VO started in the highway ditch and on the shoulder, then slanted under the highway driving surface. It was dangerous and there was a high probability of the void causing the highway to collapse, causing a hazardous highway condition.

The site is ½ miles east of Hartshorne on the south side of State Highway 1.

The project was completed on June 12, 2013, by Marks Construction, LLC, for \$13,919.00.

### **Florence Yard (Latimer County)**

The project was declared an emergency on June 10, 2013. The project addresses a situation involving the sudden collapse of an abandoned underground coal mine creating a vertical opening (VO). The VO is approximately 3 feet in diameter by more than 16 feet deep and is open and dangerous. Mine water is within 2 feet of the surface. The VO is located in the yard of a residence in the city limits of Wilburton. There is heavy family activity and public foot traffic daily. Several businesses, homes, a hospital, and a nursing home are located within a half mile.

The site is located at 306 SW 9th Street in Wilburton, Oklahoma.

Reclamation of the site should start the week of June 24.

**MONTHLY SUMMARY  
FINANCIAL MANAGEMENT & HUMAN RESOURCES  
STEVEN COFFMAN, COMPTROLLER**

**July 1, 2013**

- Processed vouchers
- Reconciled May activity to the Office of State Finance and the State Treasurer
- Reconciled June activity for the employer's share of health insurance and retirement from 87 conservation districts
- Reconciled May activity for the Bank of America purchase card program
- Prepared and submitted requests for funds from EPA 319 and 104B3 grants via Office of the Secretary of the Environment, rehabilitation funding via the U.S.D.A. Natural Resources Conservation Service, and AML funding via the Department of the Interior
- Preparation of AFLAC and OSEEGIB billings for Plan Year 2013
- Prepared monthly mileage reports for state leased motor vehicles to the Department of Central Services, Motor Pool Division
- Processed Request for Acquisitions
- Worked with the Office of State Finance to process supplemental, off-cycle, and regular payrolls via shared services agreement
- Met with the Oklahoma Capitol Improvement Authority to reconcile activity year to date against the Conservation Bond
- Met with the City of Kingfisher City Manager to discuss billing procedures
- Began preparation of the agency's FY-2014 Budget Work Program
- Conducted agency division meetings to discuss FY-2014 division budgets
- Prepared FY-2014 Conservation District allocations
- Began FY-2014 division database build for Conservation District allocations

**OKLAHOMA CONSERVATION COMMISSION  
OFFICE OF GEOGRAPHIC INFORMATION & TECHNICAL SERVICES DIVISION  
MONTHLY SUMMARY**

**Mike Sharp, State Geographic Information Coordinator & Director  
June, 2013**

- Attended FY 2014 OCC budget meeting on June 5 to discuss IT and OGI budget planning for the coming year.

**AML**

- Reves AML project pre-bid scheduled for June 20 at the site southwest of Sallisaw in Sequoyah County.
- Baumann AML project pre-bid scheduled for June 27 at the site southwest of Talala in Rogers County.
- Sharp is scheduled to make a presentation to the Edmond AMBUCS on June 21 concerning OCC activities with a focus on AML reclamation.

**IT Activity**

- Worked on various hardware and software support issues for OCC computer systems.
- Routine server, software and anti-virus and anti-spam maintenance.
- Worked with various conservation districts on IT issues.
- Worked on various IT issues concerning the IT consolidation effort. As of June 19 only one or two issues remain to be resolved however new issues arise from time to time. OMES staff are doing a good job addressing issues as they occur.
- Worked on inventory of OCC IT assets.

**Geographic Information System (GIS) Activity**

- Provided GIS services to AML and WQ.

**Office of Geographic Information**

- On June 4 Willoughby and Sharp met with other members of the State Incident Management Team to discuss response to the Moore tornado. Following the meeting some of the team members met with Chesapeake Energy staff to present them with a framed map of the Moore tornado path as recognition of the generous assistance that Chesapeake provided during the disaster response. Chesapeake provide a large 42" plotter, multifunction printer along with paper and ink supplies that was used to print hundreds of maps that were produced during the response.
- Met with GIS staff from Oklahoma City on June 13 to discuss response to recent tornados and ways to improve coordination in future events.
- Met with Jon Hansen on June 18 to discuss application of GIS resources supporting the Moore tornado response. Explored ways to provide support for future events including wildland fire response.
- Worked on OKMaps servers, software and data.
- Attendance to South Central Arc User Group (SCAUG) meeting which is scheduled for June 25 in the National Weather Center in Norman.

**OKLAHOMA CONSERVATION COMMISSION**  
**CONSERVATION PROGRAMS DIVISION**  
**Robert W. Toole, Director**  
**July 1, 2013**

Administration

- CPD administration & management: Budget Management; Operations Management; Program Management; Personnel Management; Vehicle Management; Equipment Management; Financial Management; Special Projects Management
- Government Affairs: OCC appropriations, NRCS appropriations, FEMA debris clean up reimbursement
- Kingfisher Flood Initiative: Project Administration
- Board Meetings: Cleveland County
- OCC Administration: Principle Staff meeting, budget & finance coordination
- Dam Safety Incident Management Team: on-going
- Reconciled O&M and rehab financial records.
- OACD: media affairs
- NWC: national conference; congressional legislation
- OWRB: watershed dams & dam safety coordination; O&M workshop on private dams
- NRCS: watershed O&M and rehabilitation coordination

Cost-Share Program

- Water Quality: Consulted with Water Quality Division staff to process priority watershed. Provided locally led cost-share match information to Water Quality staff.
- Reviewed CSPY 13 and CSPY 14 monthly reports received from conservation districts.
- Claims: Processed 76 cost-share claims for a total reimbursement of \$143,905.65 including:
  - 63 locally led claim for a total of \$83,139.81
  - 13 Priority Watershed claims for a total of \$60,765.84
- Assistance: Provided Cost-Share Program assistance to 24 Conservation Districts:

Upper Washita	Pushmataha	Creek County
Beaver County	Love County	Bryan
North Fork of Red River	Cotton County	Nowata County
Kiamichi	Dewey County	Jefferson County
Marshall County	Pawnee County	Cimarron Valley
Wagoner County	Cimarron County	Payne County
Woodward County	McIntosh County	South Caddo
Kay County	Sequoyah County	Haskell County

Watershed Rehabilitation

- Rehabilitation Program lawsuit assistance to 3 Conservation Districts:
  - Sequoyah County – Sallisaw 33 and 34
  - Pontotoc County – Upper Clear Boggy 34
  - Logan County – Cottonwood 54
- Administrative, technical and land rights assistance to 3 Conservation Districts:
  - Sequoyah County – Sallisaw 32, 28 & 29
  - North Fork of Red River – Upper Elk 23D
  - Murray County – Rock 15 & 16
- Construction Contracting:
  - ✓ Coal County CD-Caney Coon 2, construction progressing
  - ✓ Adair County-Sallisaw 26, construction progressing; final inspection scheduled June 25
  - ✓ Kingfisher County CD – Cottonwood 15 emergency declaration
  - ✓ Washita County CD – Turkey 9 vegetation/erosion control, construction progressing
  - ✓ Deer Creek CD – Cobb 1 vegetation/erosion control, construction progressing
  - ✓ West Caddo CD – Sugar L43 vegetation/erosion control, construction progressing
  - ✓ South Caddo CD – Fort Cobb Laterals 10, construction progressing
  - ✓ Dewey County CD – Barnitz 1, accepted bid from RRY in the amount of \$1,555,655
- Construction Management Contracting:
  - ✓ Pontotoc County CD-Upper Clear Boggy 34
- NRCS Rehabilitation Agreement Management: 11 agreements for a total of \$10.5 million
- Claims: Processed 4 rehabilitation claims for a total reimbursement of \$224,278.63
- Rehabilitation Project Status:
  - ✓ Construction Complete-31
  - ✓ Contracting/Construction Started-4

- ✓ Construction Pending Land Rights-4
- ✓ Planning & Design Underway-12

Operation & Maintenance

- Technical Assistance: Provided technical assistance for watershed O&M to 15 Conservation Districts:
 

Adair County	North Fork of Red River	Upper Washita
South Caddo	Noble County	Garvin
Washita County	Payne County	Grady County
Deer Creek	Murray County	Okfuskee County
Kiowa County	Konawa	Pontotoc County
- Conservation District O&M FY 2014 budget request: \$13.4 million
- Garvin Watershed Shop: construction progressing
- Grady Watershed Shop: pending
- Okie One-Call System: Monitor & troubleshoot system
- Intent-to-Drill System: Monitor & troubleshoot system
- DEQ Alerts: none
- Seismic Operations: Collaborate with Corporation Commission to develop notification system for seismic operations; collaborate with NRCS to develop guidelines for watershed dams
- Conservation District Board Meetings: Garvin, Custer County,
- Dam Watch: Development and implementation
- Special Project Management: Emergency Action Plan Updates; Breach Inundation Mapping; Watershed Information Updates
- Watershed Aide Management: Konawa; Kiowa County; Murray County; Washita County; Garvin; Grady County; Okfuskee County
- Claims: Processed 29 watershed claims for a total reimbursement of \$112,035.88
- O&M Funding Requests:
  - ✓ This month: 6 request reviewed; 4 request approved for 4 Conservation District
  - ✓ To date: \$4,108,627.79 total amount allocated from bond funds; 54 Conservation District's assisted
  - ✓ To date: \$1,561,045.82 total amount unfunded O&M requests

Conservation Education

- Assistance: provided conservation education assistance via phone or email to 2 conservation districts:
 

Oklahoma County	Upper Washita
-----------------	---------------
- District Education Events:
  - ✓ Coordinated and maintain check out materials
  - ✓ Assisted Ouachita Mountains RC&D with development of educational grant program.
- OKEECC
  - ✓ Attended H2Oklahoma planning meeting.
- Misc.
  - ✓ Computer troubleshooting during IT consolidation
- PWET
  - ✓ Processed paperwork for 1 workshop
  - ✓ Prepared agenda for WOW the Wonders of Wetlands workshop at Gordon Cooper Tech Center.
  - ✓ Completed arrangements for attendance at the PWET USA annual conference.
  - ✓ Updated activity materials and equipment for PWET activity.
- Soils
  - ✓ Presented Soil Painting activity at Purcell Library as part of Summer Reading Program
    - ✓ Reviewed NACD Stewardship materials for 2015
- Wetlands
  - ✓ Continued work on signage for Norman riparian restoration project.

June 2013

# Oklahoma Conservation Partnership Report

MISSION: Helping People Help the Land VISION: Productive Lands Healthy Environments



Please continue to keep the tornado victims of Moore, Shawnee, Little Axe, El Reno, Bethel Acres and Carney in your thoughts and prayers

## EWIP PROGRAM

Due to severe storms and flooding which occurred in May and June, there has been numerous requests for the Emergency Watershed Protection program. Funds have been received for the May 19, 20 and 31 Tornado events, which affected Canadian, Cleveland, Lincoln, Pottawatomie and Oklahoma counties. \$400,000 was received to be used for debris removal upstream of bridges where debris was deposited. Currently sponsors are working on four sites and three more projects are being developed with plans to start after the first of the month.

Many areas of Oklahoma received heavy rainfall which caused major damage. Currently field office staff and resource engineers are reviewing sites to make it for repairs. Counties which have submitted disaster reports are: Cleveland, Delaware, Kingfisher, LeFlore, Lincoln, Logan, Muskogee, Oklahoma, Oklahoma, Okmulgee and Pottawatomie.

### INSIDE THIS ISSUE:

Water Resources	2
Outreach	3
Zone 2 Review	3
Zone 3 Review	4
Zone 4 Review	5



United States Department of Agriculture  
Natural Resources Conservation Service

100 USDA, Suite 206 Stillwater, OK 74074

405-742-1204

[www.ok.nrcs.usda.gov](http://www.ok.nrcs.usda.gov)

# Water Resources

## Status of Oklahoma Watershed Rehabilitation Projects as of 6-20-13

Watershed	Dam No.	County	Conservation District	Status
<b>In Planning</b>				
Upper Elk	23D	Beckham	North Fork of Red River CD	
<b>Planning Completed - Awaiting Design</b>				
Sallisaw Creek	32	Sequoyah	Sequoyah County CD	Pending Landrights
Rock Creek	15 & 16	Murray	Murray County CD	
<b>In Design</b>				
Quapaw Creek	15M	Lincoln	Lincoln County CD	Pending
Barntiz Creek	11	Dewey	Dewey County CD	Estimated completion 12-15-13
Barnitz Creek	5	Dewey	Dewey County CD	Estimated completion 3-15-14
Fourche Maline	7M	Latimer	Latimer County CD	Estimated completion 3-1-15
Cottonwood Creek	16	Canadian	East Canadian CD	Estimated completion 3-1-15
Upper Black Bear	62	Noble	Noble County CD	
Sallisaw Creek	29	Sequoyah	Sequoyah County CD	
<b>Planning &amp; Design Completed - Awaiting Construction</b>				
Cottonwood Creek	54	Logan	Logan County CD	Pending Landrights
Sallisaw Creek	34	Sequoyah	Sequoyah County CD	Pending Landrights
Sallisaw Creek	33	Sequoyah	Sequoyah County CD	Pending
Ft Cobb Laterals	10	Caddo	South Caddo County CD	Estimated start 1-15-14
Barntiz Creek	1	Dewey	Dewey County CD	Estimated start 7-1-13
Sallisaw Creek	28	Sequoyah	Sequoyah County CD	
Sallisaw Creek	30	Sequoyah	Sequoyah County CD	
<b>Under Construction</b>				
Caney-Coon Creek	2M	Coal	Coal County CD	Estimated completion 7-1-13
Sallisaw Creek	26	Adair	Adair County CD	Estimated completion 7-1-13
<b>Rehabilitation Completed</b>				
Sandstone Creek	16A	Roger Mills	Upper Washita CD	
Barnitz Creek	14	Dewey	Dewey County CD	
Mill Creek	18	Johnston	Johnston County CD	
Double Creek	1,2,3,4,5,6	Washington	Caney Valley CD	
Cavalry Creek	6	Washita	Washita County CD	
Sandstone Creek	12,17A	Roger Mills	Upper Washita CD	
Sergeant Major Creek	1,2	Roger Mills	Upper Washita CD	
Cobb Creek	2	Washita	Deer Creek CD	
Sallisaw Creek	15,16,20	Adair	Adair County CD	
Big Wewoka Creek	29	Seminole	Seminole County CD	
Cottonwood Creek	17	Canadian	East Canadian CD	
Sallisaw Creek	18M	Adair	Adair County CD	*ARRA
Sugar Creek	L-43	Caddo	West Caddo County CD	*ARRA
Upper Clear Boggy	35	Pontotoc	Pontotoc County CD	*ARRA
Cobb Creek	1	Washita	Deer Creek CD	
Upper Clear Boggy	36	Pontotoc	Pontotoc County CD	
Cottonwood Creek	15	Kingfisher	Kingfisher County CD	Decommission *ARRA
Turkey Creek	9	Washita	Washita County CD	
Upper Clear Boggy	33	Pontotoc	Pontotoc County CD	*ARRA
Sugar Creek	L-44	Caddo	South Caddo County CD	*ARRA
Upper Clear Boggy	34	Pontotoc	Pontotoc County CD	*ARRA


\*American Recovery  
Reinvestment Act

## Outreach

---

### NRCS Participates at the Southwest Oklahoma Native American and Hispanic Producers Cooperative Meeting and Workshop

The Natural Resources Conservation Service (NRCS) participated at the Southwest Oklahoma Native American and Hispanic Producers Cooperative meeting and workshop held on April 29, 2013, at the Caddo-Kiowa Technology Center, in Fort Cobb, Oklahoma. The workshop was sponsored by the Indian Country Agriculture and Resource Development Corporation. Invitations were extended to all Oklahoma Tribes in southwest Oklahoma, tribal, Hispanic and fresh produce producers within southwest Oklahoma. Dr. Carol Crouch, NRCS American Indian and Alaska Native Special Emphasis Program Manager and District Conservationist for the NRCS Purcell field office, was invited to attend the workshop as the representative of NRCS. The focus of the workshop was to organize an agriculture coop that would work effectively for American Indian tribes, tribal, Hispanic and fresh produce producers, within southwest Oklahoma, to ensure they have access to program information and training needed to be economically sound agriculture producers. Dr. Carol Crouch, District Conservationist from Purcell, Oklahoma and NRCS National AI/AN SEPM, provided NRCS program information and answered questions regarding opportunities for socially disadvantaged, limited resources and beginning farmers. Dr. Crouch provided attendees information on the NRCS workshop and training session that is being planned for October 2013. The workshop is being designed to provide “hands on” training and assistance to producers in completing Farm Bill program applications and how to become eligible for USDA program opportunities.



---

## Zone 2 Review

---

May 2 & 3, 2013 Wyandotte Environmental Festival was held for local students K-12th grade and other individuals. A variety of booths were set up for students, teachers and individuals to visit with specialists regarding natural resources and environmental issues. Handouts were available for the participants. More than 500 participants attended the two day event.



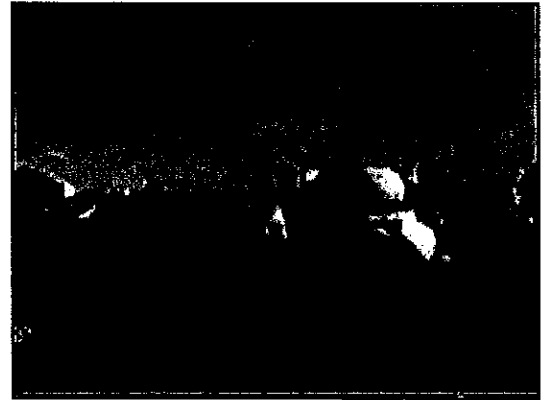


## Zone 2 Review cont...

---

### Okmulgee County—Okmulgee Field Service Center

Okmulgee Field Office set up and conducted contests (Land Judging, Pasture and Range, and Engineering) at the 61st Annual OSU Institute on Technology Inter-scholastics Contest April 12th, 2013. Approximately 300 FFA students from across the state participated in the three contests. Claremore TSO and Conservation District staff from both Okmulgee and Muskogee assisted in the contests.



### Ottawa County—Miami Field Service Center

On April 25, 2013, NRCS, Miami Field Office and the Ottawa County Conservation District hosted a Field Day for local landowners. The event opened with introductions of USDA agency programs NRCS—Steven Davied, District Conservationist; FSA—Dolores Qualls and Jared Lamb. The Ottawa County Extension Agent - Jeff Parmley provided local information and the Ottawa County Conservation District discussed its local cost-share program. Enbridge Pipeline Field Representative Richard Holifield provided a pipeline safety video. Steve Alspach, NRCS, Soil Scientist demonstrated the Rain Simulator to show the local landowners runoff, erosion and infiltration rates of soils under various management practices.



---

## Zone 3 Review

### Jefferson County—Waurika Field Service Center

The Jefferson County District sponsored an Outreach covering the topics of Estate planning and inheritance laws. Guest speaker for this topic was Dan Childs Noble Foundation. Also presentations from OSU Extension Service Mike Jeffcoat discussing Hay restrictions of fire ants. and NRCS Clay Slalisbury presented the NRCS Rain Simulator.



## Zone 3 Review cont.....

---

### Stephens County— Duncan Field Service Center

Duncan's Annual Outdoor Classroom was held at the Stephen's County Fairgrounds. It was geared towards fourth graders in the surrounding areas. There were 12 different stations where the students got to learn many different things related towards the field of agriculture. This was an all day event that was partnered with Haliburton who provided the leaders as well as lunch.



---


## Zone 4 Review

---

### Haskell/LeFlore County— Stigler\Poteau Field Service Center

On May 20, 2013 NRCS employees that work in the Poteau and Stigler Field Offices, Donna Neumeier, Ray Hinojosa, Tommy Trey Ketchum, and Tom Neumeier, met with a group of Cargill Oklahoma Swine growers at their annual environmental meeting held at the Kiamichi Technology Center in Poteau, Oklahoma. There were a total of 30 in attendance from Haskell, Latimer and Leflore Counties. Information was presented pertaining to Farm Bill Programs and available services offered by NRCS and Conservation Districts.

Pictured is a photo of those attending the meeting prior to information presentations



## Hughes County - Holdenville Field Service Center

The Hughes County Conservation District was honored as "Outstanding Conservation District" for Oklahoma during Conservation Day at the State Capitol. Sam McClure is pictured below (center) accepting the award on behalf of the District.



The Hughes County Conservation District hosted a Natural Resource Day at Moss School on April 29 with a total of 331 participants from grades Pre-K through 10.



The District also gave an "After School Program" at Calvin School to grades 2-12 on May 1 that had 47 participants. The theme was "Are you FireWise Oklahoma". Additionally, the District will be working with local fire departments, communities and the state forestry department to look into writing grants for FireWise Communities.