

AGENDA
OKLAHOMA CONSERVATION COMMISSION
Agriculture Building Board Room
2800 N. Lincoln, Oklahoma City, Oklahoma
May 5, 2008, 9:30 a.m.

1. Call to Order.
2. Roll call.
3. Pledge of Allegiance.
4. Discussion and possible approval of Minutes of Previous Meeting.
5. Presentation of District Director Resignations and Recommendations for Appointment:
 - a. District Director Resignation: Pat Baker, Tulsa County.
 - b. Discussion and possible approval of Recommendations for Appointment of Conservation District Director (Exhibit #1).
6. Discussion and possible approval of Claims and Financial Statement (Exhibit #2).
7. Presentation of Commission Agreements (Exhibit #3):

Discussion and possible ratification of the following amended agreement:

 - a. Natural Resources Conservation Service (NRCS) No. 68-7335-3-93, Amendment 18; adds \$50,000 for Latimer County and LeFlore County Conservation Districts to provide technical assistance to NRCS.
 - b. Natural Resources Conservation Service (NRCS) No. 68-7335-3-93, Amendment 19; adds \$17,700 for the East Woods County and Alfalfa County Conservation Districts shared district position.

Discussion and possible approval of the following amended agreement:

 - c. Norman Utilities Authority, Amendment #4; brings agreement total to \$13,000.

Discussion and possible approval of the following new agreement:

 - d. Cleora, Oklahoma School District to emphasize, create, improve and/or sponsor the Cleora schools outdoor classroom to make water quality education a more prominent portion.
8. Discussion and possible approval of Out of State Travel Requests (Exhibit #4):
 - a. Mid America GIS Consortium Metadata Training, May 5-7, 2008, Little Rock, AR.
 - b. Office of Surface Mining TIPS Steering Committee Meeting, May 12-15, 2008, St. Charles, MO.
 - c. South Central Arc Users Group Executive Board Meeting, May 22-23, 2008, Austin, TX.
 - d. Office of Surface Mining Carlson's Natural Re-grade Training, June 24-26, 2008, Denver, CO.
 - e. American Water Resources Association 2008 Summer Specialty Conference, June 30-July 2, 2008, Virginia Beach, VA.
 - f. Office of Surface Mining Advanced AutoCad training, August 19-21, 2008, Alton, IL.

- g. Project WET USA Coordinator's Conference, June 15-19, 2008, New Orleans, L.A.
 - h. National Watershed Coalition Meeting, June 2-4, 2008, Washington, D.C.
9. Report on upcoming national meetings during FY2009:
 - a. National Association of Conservation Districts Summer Board Meeting and Legislative Conference, July 18-23, 2008, Washington, D.C.
 - b. National Association of Conservation Districts South Central Meeting, August 21-23, 2008, Hot Springs, AR.
 - c. National Association of State Conservation Agencies 2008 Annual Meeting, September 7-10, 2008, Whitefish, MT.
 10. Discussion and possible approval of the Comanche County Conservation District's request for an additional allocation to sponsor the Eisenhower High School Envirothon Team to travel to the Canon Envirothon competition in Flagstaff, Arizona in July 2008.
 11. Public Comments.
 12. New Business.
 13. Break (at option of the Chair)
 14. Status Reports:
 - a. Oklahoma Conservation Commission Members
 - b. Oklahoma Conservation Commission Staff
 1. Mike Thralls, Executive Director
 2. Lisa Knauf, District Services Director
 3. Dan Butler, Water Quality Director
 4. Mike Kastl, Abandoned Mine Land Director
 5. Steve Coffman, Financial Management and Human Resources Director
 6. Mike Sharp, Information Technology Director
 7. Robert Toole, Conservation Programs Director
 8. Ben Pollard, Assistant Director
 - c. Oklahoma Association of Conservation Districts
 - d. USDA-Natural Resources Conservation Service
 - e. USDA-Farm Service Agency
 15. Discussion and possible action to change the date, time and location of the September 8, 2008 Commission meeting.
 16. Next Meeting: June 2, 2008, Agriculture Building Board Room, 2800 N. Lincoln Boulevard, Oklahoma City, Oklahoma at 9:30 a.m.
 17. Adjournment.

Following adjournment, members are invited to attend a Commission staff luncheon/meeting in conjunction with Public Service Recognition Week held at the National Cowboy Hall of Fame and Western Heritage Museum.

RECOMMENDATIONS FOR APPOINTMENT OF CONSERVATION DISTRICT DIRECTORS

DISTRICT	FIRST RECOMMENDATION	SECOND RECOMMENDATION	# OF MTGS	SUCCEEDS	TERM EXPIRES
Osage County	Rick Rice	Eddie Fields		Ben Culver (term exp)	March 31, 2011
Tulsa County	John Beasley	Michael Henk		Pat Baker (res)	December 9, 2009
Central North Canadian River	Joe Funck		22	Self	May 6, 2010
Cotton County	Jack Hudman	Kenny Glenn	15/20	Self	May 5, 2010
Delaware County	Dusti Grace		23	Self	April 8, 2010
Garvin	Brent Mynhier	Robert Tolbert	22	Self	May 5, 2010
Grady County	John Paxton		24	Self	May 5, 2010
Grant County	Rodney Hern	Randy Lanie	20	Self	June 9, 2010
Marshall County	Kenneth Duncan	Douglas Schneider	23	Self	March 10, 2010
McIntosh County	Tom Shroyer		10/12	Self	March 10, 2010
Oklahoma County	Richard Godfrey Jr.	James Goyer	21	Self	May 5, 2010
Pontotoc County	C.T. Holland		20	Self	May 5, 2010

**OKLAHOMA CONSERVATION COMMISSION
CLAIMS REGISTER BY PROGRAM
FOR THE PERIOD OF MARCH 19, 2008 THRU APRIL 21, 2008**

Voucher	Fund Class	Department	Date	Amount	Account	Payee
Employee Withholdings / Retirement / Insurance						
19922	25000	5000001	3/25/2008	\$26 78	519130	EMPLOYEES BENEFITS COUNCIL.
19922	40000	4000001	3/25/2008	\$49 35	519130	EMPLOYEES BENEFITS COUNCIL.
19922	40000	3000004	3/25/2008	\$53 55	519130	EMPLOYEES BENEFITS COUNCIL.
19922	40000	5000001	3/25/2008	\$109 28	519130	EMPLOYEES BENEFITS COUNCIL.
19922	19801	1000001	3/25/2008	\$135 00	519130	EMPLOYEES BENEFITS COUNCIL.
20032	19801	3000002	4/2/2008	\$126,325 69	512110	STATE & EDUC EMPL GRP INS BD
20034	70000	3000002	4/2/2008	\$939 44	513250	OKLAHOMA PUBLIC EMPLOYEES RETIREMENT SYS
20039	70000	3000002	4/2/2008	\$680 73	512110	AFLAC
20039	19801	3000002	4/2/2008	\$6,345 15	512110	AFLAC
20039	19801	3000002	4/2/2008	\$61 00	512120	AFLAC
20283	70000	3000002	4/18/2008	\$20,479 35	513250	OKLAHOMA PUBLIC EMPLOYEES RETIREMENT SYS
20283	19801	3000002	4/18/2008	\$51,097 71	513250	OKLAHOMA PUBLIC EMPLOYEES RETIREMENT SYS
H0089005	99400		4/2/2008	\$20 00	633190	UNITED WAY OF CENTRAL OKLAHOMA INC
H0090133	99400		4/17/2008	\$26 00	633110	AMERICAN GENERAL LIFE INS CO
H0090134	99400		4/17/2008	\$413 83	633110	CONSECO HEALTH INSURANCE
H0090135	99400		4/17/2008	\$350 00	633190	UNITED WAY OF CENTRAL OKLAHOMA INC
H0090136	99400		4/17/2008	\$13 00	633110	LEADERS LIFE INSURANCE CO
H0090137	99400		4/17/2008	\$300 00	633190	OKLAHOMA COLLEGE 529 SAVINGS PLAN
H0090138	99400		4/17/2008	\$571 68	633110	AMERICAN FAMILY LIFE ASSURANCE CO
H0090139	99400		4/17/2008	\$280 00	633130	CREDIT UNION ONE OF OKLAHOMA
H0090140	99400		4/17/2008	\$75 00	633190	OKLA PUBLIC EMPLOYEES ASSOC
H0090141	99400		4/17/2008	\$14 95	633110	PRE PAID LEGAL CASUALTY INC
H0090142	99400		4/17/2008	<u>\$6,548.00</u>	633130	OKLA EMPLOYEES CREDIT UNION

\$214,915.49 Employee Withholdings / Retirement / Insurance

Administration

19894	40000	1000005	3/20/2008	\$1,000 00	531190	OKLAHOMA STATE UNIVERSITY
19895	40000	1000005	3/20/2008	\$340 00	531160	ENID NEWS & EAGLE
19907	19801	1000001	3/20/2008	\$11 90	536140	EUREKA WATER COMPANY
19908	19801	1000001	3/24/2008	\$0 05	531130	AT&T CORPORATION
19910	19801	1000001	3/24/2008	\$1,284 03	531120	DEPARTMENT OF CENTRAL SERVICES
19931	19801	1000001	3/25/2008	\$97 00	533120	FUZZELLS BUSINESS EQUIPMENT
19972	24500	1000001	3/31/2008	\$1,300 00	522150	OKLA ASSOC OF PUBLIC PROCUREMENT
19973	40000	1000001	3/31/2008	\$1,795 82	515010	ATTORNEY GENERAL
19994	19801	1000001	4/1/2008	\$318 54	532140	SHARP ELECTRONICS CORPORATION
20029	19801	1000001	4/2/2008	\$756 04	536140	AUTHORITY ORDER-PCARD
20029	19801	1000001	4/2/2008	\$125 96	541110	AUTHORITY ORDER-PCARD
20029	19801	1000001	4/2/2008	\$22 90	552140	AUTHORITY ORDER-PCARD
20029	40000	1000002	4/2/2008	\$87 96	536140	AUTHORITY ORDER-PCARD
20029	19801	1000004	4/2/2008	\$51 82	536140	AUTHORITY ORDER-PCARD
20030	19801	1000001	4/2/2008	\$139 45	522110	AUTHORITY ORDER-PCARD TVL
20031	19801	1000001	4/2/2008	\$132 31	521110	THRALLS MICHAEL L.
20031	19801	1000001	4/2/2008	\$212 10	521210	THRALLS MICHAEL L.
20031	19801	1000001	4/2/2008	\$120 75	521230	THRALLS MICHAEL L.
20031	19801	1000001	4/2/2008	\$15 00	521250	THRALLS MICHAEL L.
20064	19801	1000001	4/4/2008	\$12 12	521110	CHICOINE JANA C
20064	19801	1000001	4/4/2008	\$12 00	521140	CHICOINE JANA C
20065	19801	1000001	4/4/2008	\$8 08	521110	STEVE COFFMAN
20065	19801	1000001	4/4/2008	\$12 00	521140	STEVE COFFMAN
20068	19801	1000001	4/7/2008	\$1,445 82	521310	KIDD VIRGINIA
20069	19801	1000001	4/7/2008	\$329 71	521310	DAN LOWRANCE
20070	19801	1000001	4/7/2008	\$1,027 97	521310	MIKE ROOKER
20071	19801	1000001	4/7/2008	\$1,106 60	521310	GEORGE STUNKARD
20072	19801	1000001	4/7/2008	\$437 50	532130	AMERICAN SELF STORAGE
20073	19801	1000001	4/7/2008	\$19 35	536140	EUREKA WATER COMPANY
20074	19801	1000001	4/7/2008	\$656 82	531130	OFFICE OF STATE FINANCE
20095	19801	1000001	4/7/2008	\$1,503 01	521310	MATT GARD

**OKLAHOMA CONSERVATION COMMISSION
CLAIMS REGISTER BY PROGRAM
FOR THE PERIOD OF MARCH 19, 2008 THRU APRIL 21, 2008**

Voucher	Fund Class	Department	Date	Amount	Account	Payee
20096	19801	1000001	4/8/2008	\$160 00	531260	OKLA ASSOC OF PUBLIC PROCUREMENT
20138	19801	1000001	4/9/2008	\$109 90	533120	RICOH AMERICAS CORPORATION
20177	19801	1000001	4/10/2008	\$864 19	531230	OFFICE OF STATE FINANCE
20249	19801	1000001	4/16/2008	\$5 00	533120	OFFICE OF STATE FINANCE
20249	19801	1000002	4/16/2008	\$607 00	531210	OFFICE OF STATE FINANCE
20250	19801	1000001	4/16/2008	\$6 45	536140	EUREKA WATER COMPANY
20251	19801	1000001	4/16/2008	\$85 77	531110	FEDEX FREIGHT EAST INC
20256	19801	1000001	4/16/2008	\$436 79	531130	AT & T MOBILITY NATIONAL ACCOUNT LLC
20275	19801	1000001	4/17/2008	<u>\$65.00</u>	533120	ARC TRAINING AND SAFETY SERVICES

\$16,722.71 Administration

Watershed Operation & Maintenance

19867	40000	2000001	3/19/2008	\$2,200 00	555170	96 SEQUOYAH COUNTY CONSERVATION DISTRICT
19903	40000	2000001	3/20/2008	\$70 00	522130	DEPARTMENT OF TOURISM AND RECREATION
19904	40000	2000001	3/20/2008	\$70 00	522130	DEPARTMENT OF TOURISM AND RECREATION
19905	40000	2000001	3/20/2008	\$70 00	522130	DEPARTMENT OF TOURISM AND RECREATION
19906	19801	2000001	3/20/2008	\$278 33	531360	CENTERPOINT ENERGY
19909	19801	2000001	3/24/2008	\$1 00	531130	AT&T CORPORATION
19911	40000	2000001	3/24/2008	\$2,615 75	531150	KINKOS
19921	40000	2000001	3/27/2008	\$600 65	521310	DAN A SEBERT
19930	19801	2000001	3/25/2008	\$94 50	536190	THE WELDING SHOP
19978	19801	2000001	3/31/2008	\$158 94	536140	ACE HOME CENTER
19980	19801	2000001	3/31/2008	\$76 95	536140	ACE HOME CENTER
19982	19801	2000001	3/31/2008	\$131 80	531130	AT&T CORPORATION
19983	40000	2000001	3/31/2008	\$84 99	531360	OKLA NATURAL GAS
19983	19801	2000001	3/31/2008	\$259 49	531360	OKLA NATURAL GAS
19984	40000	2000001	3/31/2008	\$9,611 50	531380	USDA APHS WILDLIFE SEVICES
19991	19801	2000001	4/1/2008	\$108 10	536140	SENTINEL FARMERS COOP
20005	40000	2000001	4/1/2008	\$145 00	536190	THE WELDING SHOP
20021	40000	2000001	4/1/2008	\$1,500 00	555170	96 LINCOLN COUNTY CONSERVATION DISTRICT
20022	40000	2000001	4/1/2008	\$4,990 00	555170	96 MURRAY COUNTY CONSERVATION DISTRICT
20023	40000	2000001	4/1/2008	\$586 67	555170	96 SEMINOLE COUNTY CONSERVATION DISTRICT
20028	40000	2000001	4/1/2008	\$90 79	555170	96 GARVIN CONSERVATION DIST
20029	40000	2000001	4/2/2008	\$34 48	536130	AUTHORITY ORDER-PCARD
20029	40000	2000001	4/2/2008	\$714 12	541110	AUTHORITY ORDER-PCARD
20035	19801	2000001	4/2/2008	\$39 27	536140	BRANDTS AUTO SERVICE CENTER
20036	19801	2000001	4/2/2008	\$4 78	536140	BRANDTS AUTO SERVICE CENTER
20037	19801	2000001	4/2/2008	\$9 77	536140	BRANDTS AUTO SERVICE CENTER
20038	40000	2000001	4/2/2008	\$9,611 50	531380	USDA APHS WILDLIFE SEVICES
20108	40000	2000001	4/8/2008	\$476 72	521110	STEWART JANET M
20108	40000	2000001	4/8/2008	\$4 95	521140	STEWART JANET M
20109	19801	2000001	4/8/2008	\$61 52	531130	AT&T CORPORATION
20133	40000	2000001	4/9/2008	\$130 00	555170	96 CUSTER COUNTY CONSERVATION DISTRICT
20134	40000	2000001	4/9/2008	\$126 00	555170	96 CUSTER COUNTY CONSERVATION DISTRICT
20135	40000	2000001	4/9/2008	\$2,450 00	555170	96 KONAWA CONSERVATION DISTRICT
20178	19801	2000001	4/10/2008	\$408 44	533120	TRANSMONTAIGNE PRODUCT SERVICES INC
20178	19801	2000001	4/10/2008	\$1,085 09	534290	TRANSMONTAIGNE PRODUCT SERVICES INC
20178	40000	2000001	4/10/2008	\$2,706 53	534290	TRANSMONTAIGNE PRODUCT SERVICES INC
20211	40000	2000001	4/15/2008	\$32 10	555170	96 NORTH FORK OF RED RIVER CONSERVATION
20212	40000	2000001	4/15/2008	\$92 60	555170	96 GARVIN CONSERVATION DIST
20232	40000	2000001	4/16/2008	\$11,800 00	555170	96 HUGHES COUNTY CONSERVATION DIST
20233	40000	2000001	4/16/2008	\$500 00	555170	96 MOUNTAIN VIEW CONSERVATION DISTRICT
20234	40000	2000001	4/16/2008	\$2,375 00	555170	96 MURRAY COUNTY CONSERVATION DISTRICT
20235	40000	2000001	4/16/2008	\$500 00	555170	96 NORTH CADDO CONSERVATION DISTRICT
20236	40000	2000001	4/16/2008	\$852 35	555170	96 WASHITA COUNTY CONSERVATION DISTRICT
20237	40000	2000001	4/16/2008	\$151 46	531130	AT & T MOBILITY NATIONAL ACCOUNT LLC
20237	19801	2000001	4/16/2008	\$638 36	531130	AT & T MOBILITY NATIONAL ACCOUNT LLC
20239	19801	2000001	4/16/2008	\$0 91	531130	AT&T CORPORATION
20240	19801	2000001	4/16/2008	\$203 75	531360	CENTERPOINT ENERGY

**OKLAHOMA CONSERVATION COMMISSION
CLAIMS REGISTER BY PROGRAM
FOR THE PERIOD OF MARCH 19, 2008 THRU APRIL 21, 2008**

Voucher	Fund Class	Department	Date	Amount	Account	Payee
20241	19801	2000001	4/16/2008	\$86 84	531370	AMERICAN ELECTRIC POWER
20242	19801	2000001	4/16/2008	\$47 76	531370	AMERICAN ELECTRIC POWER
20243	40000	2000001	4/16/2008	\$85 12	536140	CHICKASHA INDUSTRIAL & WELDING
20244	40000	2000001	4/16/2008	\$53 15	536140	CHICKASHA INDUSTRIAL & WELDING
20245	19801	2000001	4/16/2008	\$1 51	536140	CHICKASHA INDUSTRIAL & WELDING
20245	40000	2000001	4/16/2008	\$11 51	536140	CHICKASHA INDUSTRIAL & WELDING
20246	19801	2000001	4/16/2008	\$1 75	536140	CHICKASHA INDUSTRIAL & WELDING
20247	19801	2000001	4/16/2008	\$134 40	536140	CHICKASHA INDUSTRIAL & WELDING
20282	40000	2000001	4/17/2008	<u>\$6,500.00</u>	555170	96 LOGAN COUNTY CONSERVATION DISTRICT

\$65,676.20 Watershed Operation & Maintenance

Watershed Rehabilitation

19889	25000	2000003	3/19/2008	\$7,253 75	555170	88 CANEY VALLEY CONSERVATION DISTRICT
19889	40000	2000003	3/19/2008	\$13,471 25	555170	88 CANEY VALLEY CONSERVATION DISTRICT
19925	25000	2000003	3/25/2008	\$12,675 34	545110	DANNY WRIGHT DOZER & PIPELINE INC
19925	40000	2000003	3/25/2008	\$23,539 91	545110	DANNY WRIGHT DOZER & PIPELINE INC
19944	25000	2000003	3/25/2008	\$2,175 34	555170	88 CANEY VALLEY CONSERVATION DISTRICT
19944	40000	2000003	3/25/2008	\$4,039 91	555170	88 CANEY VALLEY CONSERVATION DISTRICT
19990	20000	2000003	3/31/2008	\$40,466 27	515440	T MCDONALD CONSTRUCTION INC
19990	40000	2000003	3/31/2008	\$75,151 64	515440	T MCDONALD CONSTRUCTION INC
20189	20000	2000003	4/10/2008	\$40,612 21	545110	J G GALLUP
20189	40000	2000003	4/10/2008	\$75,422 69	545110	J G GALLUP
20303	20000	2000003	4/21/2008	\$24,885 25	515440	T MCDONALD CONSTRUCTION INC
20303	40000	2000003	4/21/2008	\$46,215 47	515440	T MCDONALD CONSTRUCTION INC
20317	25000	2000003	4/21/2008	\$45 04	555170	88 CANEY VALLEY CONSERVATION DISTRICT
20317	40000	2000003	4/21/2008	<u>\$83.65</u>	555170	88 CANEY VALLEY CONSERVATION DISTRICT

\$366,037.72 Watershed Rehabilitation

Field Services

19868	19801	3000001	3/19/2008	\$86 26	555170	93 OKFUSKEE COUNTY CONSERVATION DISTRICT
19868	19801	3000001	3/19/2008	\$508 00	555170	90 OKFUSKEE COUNTY CONSERVATION DISTRICT
19868	19801	3000001	3/19/2008	\$1,842 98	555170	9 OKFUSKEE COUNTY CONSERVATION DISTRICT
19868	19801	3000001	3/19/2008	\$2,630 60	555170	2 OKFUSKEE COUNTY CONSERVATION DISTRICT
19869	19801	3000001	3/19/2008	\$42 41	555170	93 CRAIG COUNTY CONSERVATION DISTRICT
19869	19801	3000001	3/19/2008	\$450 00	555170	74 CRAIG COUNTY CONSERVATION DISTRICT
19869	19801	3000001	3/19/2008	\$700 00	555170	92 CRAIG COUNTY CONSERVATION DISTRICT
19869	19801	3000001	3/19/2008	\$2,282 50	555170	7 CRAIG COUNTY CONSERVATION DISTRICT
19869	19801	3000001	3/19/2008	\$2,871 49	555170	3 CRAIG COUNTY CONSERVATION DISTRICT
19870	19801	3000001	3/19/2008	\$58 00	555170	72 EAST WOODS COUNTY CONSERVATION DIST
19870	19801	3000001	3/19/2008	\$61 68	555170	20 EAST WOODS COUNTY CONSERVATION DIST
19870	19801	3000001	3/19/2008	\$92 16	555170	93 EAST WOODS COUNTY CONSERVATION DIST
19870	19801	3000001	3/19/2008	\$1,130 90	555170	11 EAST WOODS COUNTY CONSERVATION DIST
19870	40000	3000001	3/19/2008	\$1,130 90	555170	11 EAST WOODS COUNTY CONSERVATION DIST
19870	19801	3000001	3/19/2008	\$2,992 81	555170	3 EAST WOODS COUNTY CONSERVATION DIST
19871	19801	3000001	3/19/2008	\$74 82	555170	93 WOODS COUNTY CONSERVATION DISTRICT
19871	19801	3000001	3/19/2008	\$79 00	555170	80 WOODS COUNTY CONSERVATION DISTRICT
19871	19801	3000001	3/19/2008	\$260 60	555170	80 WOODS COUNTY CONSERVATION DISTRICT
19871	19801	3000001	3/19/2008	\$275 00	555170	92 WOODS COUNTY CONSERVATION DISTRICT
19871	19801	3000001	3/19/2008	\$1,664 11	555170	9 WOODS COUNTY CONSERVATION DISTRICT
19871	19801	3000001	3/19/2008	\$2,112 48	555170	1 WOODS COUNTY CONSERVATION DISTRICT
19872	19801	3000001	3/19/2008	\$102 79	555170	71 GREER COUNTY CONSERVATION DIST
19872	19801	3000001	3/19/2008	\$103 38	555170	80 GREER COUNTY CONSERVATION DIST
19872	19801	3000001	3/19/2008	\$165 94	555170	81 GREER COUNTY CONSERVATION DIST
19872	19801	3000001	3/19/2008	\$2,235 90	555170	1 GREER COUNTY CONSERVATION DIST
19872	19801	3000001	3/19/2008	\$2,514 60	555170	5 GREER COUNTY CONSERVATION DIST
19873	19801	3000001	3/19/2008	\$87 28	555170	7 OKMULGEE COUNTY CONSERVATION DISTRICT
19873	19801	3000001	3/19/2008	\$579 33	555170	20 OKMULGEE COUNTY CONSERVATION DISTRICT

**OKLAHOMA CONSERVATION COMMISSION
CLAIMS REGISTER BY PROGRAM
FOR THE PERIOD OF MARCH 19, 2008 THRU APRIL 21, 2008**

Voucher	Fund Class	Department	Date	Amount	Account	Payee
19873	19801	3000001	3/19/2008	\$650 00	555170	74 OKMULGEE COUNTY CONSERVATION DISTRICT
19873	19801	3000001	3/19/2008	\$2,108 42	555170	1 OKMULGEE COUNTY CONSERVATION DISTRICT
19873	19801	3000001	3/19/2008	\$2,173 36	555170	9 OKMULGEE COUNTY CONSERVATION DISTRICT
19874	19801	3000001	3/19/2008	\$80 10	555170	71 GRANT COUNTY CONSERVATION DIST
19874	19801	3000001	3/19/2008	\$82 00	555170	72 GRANT COUNTY CONSERVATION DIST
19874	19801	3000001	3/19/2008	\$2,362 78	555170	2 GRANT COUNTY CONSERVATION DIST
19874	19801	3000001	3/19/2008	\$3,049 26	555170	9 GRANT COUNTY CONSERVATION DIST
19875	19801	3000001	3/19/2008	\$25 86	555170	20 HUGHES COUNTY CONSERVATION DIST
19875	19801	3000001	3/19/2008	\$30 00	555170	71 HUGHES COUNTY CONSERVATION DIST
19875	19801	3000001	3/19/2008	\$107 93	555170	46 HUGHES COUNTY CONSERVATION DIST
19875	19801	3000001	3/19/2008	\$547 13	555170	12 HUGHES COUNTY CONSERVATION DIST
19875	19801	3000001	3/19/2008	\$720 00	555170	74 HUGHES COUNTY CONSERVATION DIST
19875	19801	3000001	3/19/2008	\$2,419 79	555170	7 HUGHES COUNTY CONSERVATION DIST
19875	19801	3000001	3/19/2008	\$2,700 32	555170	2 HUGHES COUNTY CONSERVATION DIST
19876	19801	3000001	3/19/2008	\$75 00	555170	68 PONTOTOC COUNTY C D
19876	19801	3000001	3/19/2008	\$78 13	555170	71 PONTOTOC COUNTY C D
19876	19801	3000001	3/19/2008	\$1,519 21	555170	5 PONTOTOC COUNTY C D
19876	19801	3000001	3/19/2008	\$2,112 31	555170	2 PONTOTOC COUNTY C D
19877	19801	3000001	3/19/2008	\$300 00	555170	92 COTTON COUNTY CONSERVATION DISTRICT
19877	19801	3000001	3/19/2008	\$2,907 23	555170	2 COTTON COUNTY CONSERVATION DISTRICT
19877	19801	3000001	3/19/2008	\$3,050 90	555170	5 COTTON COUNTY CONSERVATION DISTRICT
19878	19801	3000001	3/19/2008	\$2,907 23	555170	2 COTTON COUNTY CONSERVATION DISTRICT
19878	19801	3000001	3/19/2008	\$3,050 90	555170	5 COTTON COUNTY CONSERVATION DISTRICT
19879	19801	3000001	3/19/2008	\$45 94	555170	71 MCINTOSH COUNTY CONSERVATION DISTRICT
19879	19801	3000001	3/19/2008	\$1,430 82	555170	2 MCINTOSH COUNTY CONSERVATION DISTRICT
19880	19801	3000001	3/19/2008	\$3,229 50	555170	94 WAGONER COUNTY CONSERVATION DIST NO 22
19881	19801	3000001	3/19/2008	\$11 05	555170	20 PONTOTOC COUNTY C D
19881	19801	3000001	3/19/2008	\$14 83	555170	72 PONTOTOC COUNTY C D
19881	19801	3000001	3/19/2008	\$112 11	555170	69 PONTOTOC COUNTY C D
19881	19801	3000001	3/19/2008	\$398 46	555170	74 PONTOTOC COUNTY C D
19882	19801	3000001	3/19/2008	\$19 99	555170	70 MARSHALL COUNTY CONSERVATION DISTRICT
19882	19801	3000001	3/19/2008	\$37 98	555170	20 MARSHALL COUNTY CONSERVATION DISTRICT
19882	19801	3000001	3/19/2008	\$120 09	555170	71 MARSHALL COUNTY CONSERVATION DISTRICT
19882	19801	3000001	3/19/2008	\$1,955 46	555170	2 MARSHALL COUNTY CONSERVATION DISTRICT
19882	19801	3000001	3/19/2008	\$2,367 44	555170	9 MARSHALL COUNTY CONSERVATION DISTRICT
19883	19801	3000001	3/19/2008	\$915 03	555170	94 DELAWARE CO CONSERVATION DISTRICT
19883	19801	3000001	3/19/2008	\$1,172 83	555170	11 DELAWARE CO CONSERVATION DISTRICT
19883	19801	3000001	3/19/2008	\$2,350 81	555170	1 DELAWARE CO CONSERVATION DISTRICT
19884	19801	3000001	3/19/2008	\$2,320 99	555170	7 UPPER WASHITA CONSERVATION DISTRICT
19884	19801	3000001	3/19/2008	\$3,147 57	555170	5 UPPER WASHITA CONSERVATION DISTRICT
19885	19801	3000001	3/19/2008	\$100 00	555170	62 ALFALFA COUNTY CONSERVATION DIST
19885	19801	3000001	3/19/2008	\$2,247 55	555170	2 ALFALFA COUNTY CONSERVATION DIST
19886	19801	3000001	3/19/2008	\$75 68	555170	71 VALLIANT CONSERVATION DISTRICT
19886	19801	3000001	3/19/2008	\$145 00	555170	74 VALLIANT CONSERVATION DISTRICT
19886	19801	3000001	3/19/2008	\$150 02	555170	93 VALLIANT CONSERVATION DISTRICT
19886	19801	3000001	3/19/2008	\$258 97	555170	69 VALLIANT CONSERVATION DISTRICT
19886	19801	3000001	3/19/2008	\$2,416 12	555170	7 VALLIANT CONSERVATION DISTRICT
19886	19801	3000001	3/19/2008	\$2,789 68	555170	2 VALLIANT CONSERVATION DISTRICT
19887	19801	3000001	3/19/2008	\$283 71	555170	7 LEFLORE COUNTY CONSERVATION DISTRICT
19887	19801	3000001	3/19/2008	\$1,979 38	555170	5 LEFLORE COUNTY CONSERVATION DISTRICT
19887	40000	3000001	3/19/2008	\$1,979 39	555170	5 LEFLORE COUNTY CONSERVATION DISTRICT
19887	19801	3000001	3/19/2008	\$2,172 57	555170	1 LEFLORE COUNTY CONSERVATION DISTRICT
19888	19801	3000001	3/19/2008	\$1,817 14	555170	94 ADAIR COUNTY CONSERVATION DISTRICT #67
19888	19801	3000001	3/19/2008	\$3,063 93	555170	9 ADAIR COUNTY CONSERVATION DISTRICT #67
19888	19801	3000001	3/19/2008	\$3,105 36	555170	3 ADAIR COUNTY CONSERVATION DISTRICT #67
19912	19801	3000003	3/24/2008	\$562 09	532140	SHARP ELECTRONICS CORPORATION
19913	19801	3000003	3/24/2008	\$53 80	532140	SHARP ELECTRONICS CORPORATION
19914	19801	3000003	3/24/2008	\$322 80	532140	SHARP ELECTRONICS CORPORATION
19915	19801	3000001	3/24/2008	\$4 60	555170	72 CIMARRON COUNTY CONSERVATION DISTRICT
19915	19801	3000001	3/24/2008	\$30 25	555170	60 CIMARRON COUNTY CONSERVATION DISTRICT
19915	19801	3000001	3/24/2008	\$177 17	555170	71 CIMARRON COUNTY CONSERVATION DISTRICT

**OKLAHOMA CONSERVATION COMMISSION
CLAIMS REGISTER BY PROGRAM
FOR THE PERIOD OF MARCH 19, 2008 THRU APRIL 21, 2008**

Voucher	Fund Class	Department	Date	Amount	Account	Payee
19915	19801	3000001	3/24/2008	\$510 46	555170	69 CIMARRON COUNTY CONSERVATION DISTRICT
19915	19801	3000001	3/24/2008	\$2,776 95	555170	3 CIMARRON COUNTY CONSERVATION DISTRICT
19915	40000	3000001	3/24/2008	\$2,976 62	555170	9 CIMARRON COUNTY CONSERVATION DISTRICT
19916	19801	3000001	3/24/2008	\$350 00	555170	92 KIAMICHI CONSERVATION DISTRICT
19918	19801	3000001	3/24/2008	\$458 59	555170	94 GARVIN CONSERVATION DIST
19920	19801	3000001	3/24/2008	\$59 25	555170	93 GARVIN CONSERVATION DIST
19923	19801	3000003	3/25/2008	\$4,261 56	532140	DEPARTMENT OF CENTRAL SERVICES
19949	19801	3000001	3/25/2008	\$2,309 90	555170	7 HASKELL COUNTY CONSERVATION DISTRICT
19949	19801	3000001	3/25/2008	\$2,572 90	555170	2 HASKELL COUNTY CONSERVATION DISTRICT
19950	19801	3000001	3/25/2008	\$3,000 00	555170	42 PITTSBURG COUNTY CONSERVATION DISTRICT
19986	19801	3000001	3/31/2008	\$269 13	555170	94 TULSA COUNTY CONSERVATION DISTRICT
19986	19801	3000001	3/31/2008	\$348 20	555170	69 TULSA COUNTY CONSERVATION DISTRICT
19987	19801	3000001	3/31/2008	\$58 59	555170	71 GRADY COUNTY CONSERVATION DIST
19987	19801	3000001	3/31/2008	\$68 30	555170	72 GRADY COUNTY CONSERVATION DIST
19987	19801	3000001	3/31/2008	\$325 00	555170	92 GRADY COUNTY CONSERVATION DIST
19987	19801	3000001	3/31/2008	\$2,380 15	555170	7 GRADY COUNTY CONSERVATION DIST
19987	19801	3000001	3/31/2008	\$2,426 37	555170	11 GRADY COUNTY CONSERVATION DIST
19987	19801	3000001	3/31/2008	\$3,217 31	555170	3 GRADY COUNTY CONSERVATION DIST
19988	19801	3000001	3/31/2008	\$61 12	555170	71 SEMINOLE COUNTY CONSERVATION DISTRICT
19988	19801	3000001	3/31/2008	\$148 35	555170	79 SEMINOLE COUNTY CONSERVATION DISTRICT
19988	19801	3000001	3/31/2008	\$375 00	555170	92 SEMINOLE COUNTY CONSERVATION DISTRICT
19988	19801	3000001	3/31/2008	\$643 92	555170	69 SEMINOLE COUNTY CONSERVATION DISTRICT
19988	19801	3000001	3/31/2008	\$2,629 52	555170	11 SEMINOLE COUNTY CONSERVATION DISTRICT
19988	19801	3000001	3/31/2008	\$2,871 03	555170	3 SEMINOLE COUNTY CONSERVATION DISTRICT
19989	19801	3000001	3/31/2008	\$71 06	555170	20 PAYNE COUNTY CONSERVATION DISTRICT
19989	19801	3000001	3/31/2008	\$100 00	555170	62 PAYNE COUNTY CONSERVATION DISTRICT
19989	19801	3000001	3/31/2008	\$2,273 95	555170	5 PAYNE COUNTY CONSERVATION DISTRICT
19989	19801	3000001	3/31/2008	\$3,122 78	555170	2 PAYNE COUNTY CONSERVATION DISTRICT
19992	19801	3000003	4/1/2008	\$139 50	532140	SHARP ELECTRONICS CORPORATION
19993	19801	3000003	4/1/2008	\$53 80	532140	SHARP ELECTRONICS CORPORATION
19995	19801	3000003	4/1/2008	\$486 62	532140	SHARP ELECTRONICS CORPORATION
19996	19801	3000003	4/1/2008	\$753 20	532140	SHARP ELECTRONICS CORPORATION
19997	19801	3000003	4/1/2008	\$216 91	532140	SHARP ELECTRONICS CORPORATION
19998	19801	3000003	4/1/2008	\$107 60	532140	SHARP ELECTRONICS CORPORATION
19999	19801	3000003	4/1/2008	\$53 80	532140	SHARP ELECTRONICS CORPORATION
20000	19801	3000003	4/1/2008	\$131 74	532140	SHARP ELECTRONICS CORPORATION
20001	19801	3000003	4/1/2008	\$215 20	532140	SHARP ELECTRONICS CORPORATION
20002	19801	3000003	4/1/2008	\$322 80	532140	SHARP ELECTRONICS CORPORATION
20003	19801	3000003	4/1/2008	\$53 80	532140	SHARP ELECTRONICS CORPORATION
20004	19801	3000003	4/1/2008	\$224 11	532140	SHARP ELECTRONICS CORPORATION
20024	19801	3000001	4/1/2008	\$57 25	555170	71 MAYES COUNTY CONSERVATION DISTRICT
20024	19801	3000001	4/1/2008	\$135 00	555170	20 MAYES COUNTY CONSERVATION DISTRICT
20024	19801	3000001	4/1/2008	\$3,182 85	555170	2 MAYES COUNTY CONSERVATION DISTRICT
20025	19801	3000001	4/1/2008	\$24 53	555170	71 KAY COUNTY CONSERVATION DISTRICT
20025	19801	3000001	4/1/2008	\$2,386 57	555170	7 KAY COUNTY CONSERVATION DISTRICT
20025	19801	3000001	4/1/2008	\$2,696 93	555170	5 KAY COUNTY CONSERVATION DISTRICT
20025	19801	3000001	4/1/2008	\$2,962 59	555170	2 KAY COUNTY CONSERVATION DISTRICT
20026	19801	3000001	4/1/2008	\$52 91	555170	71 JACKSON COUNTY CONSERVATION DIST
20026	19801	3000001	4/1/2008	\$2,329 79	555170	2 JACKSON COUNTY CONSERVATION DIST
20026	19801	3000001	4/1/2008	\$3,344 20	555170	5 JACKSON COUNTY CONSERVATION DIST
20027	19801	3000001	4/1/2008	\$57 26	555170	71 WAGONER COUNTY CONSERVATION DIST NO 22
20027	19801	3000001	4/1/2008	\$67 53	555170	73 WAGONER COUNTY CONSERVATION DIST NO 22
20027	19801	3000001	4/1/2008	\$205 00	555170	72 WAGONER COUNTY CONSERVATION DIST NO 22
20027	19801	3000001	4/1/2008	\$350 00	555170	92 WAGONER COUNTY CONSERVATION DIST NO 22
20027	19801	3000001	4/1/2008	\$1,994 01	555170	9 WAGONER COUNTY CONSERVATION DIST NO 22
20027	19801	3000001	4/1/2008	\$3,275 78	555170	3 WAGONER COUNTY CONSERVATION DIST NO 22
20028	19801	3000001	4/1/2008	\$18 24	555170	20 GARVIN CONSERVATION DIST
20028	19801	3000001	4/1/2008	\$41 72	555170	71 GARVIN CONSERVATION DIST
20028	19801	3000001	4/1/2008	\$70 00	555170	26 GARVIN CONSERVATION DIST
20028	19801	3000001	4/1/2008	\$2,325 71	555170	11 GARVIN CONSERVATION DIST
20028	19801	3000001	4/1/2008	\$2,446 38	555170	2 GARVIN CONSERVATION DIST

**OKLAHOMA CONSERVATION COMMISSION
CLAIMS REGISTER BY PROGRAM
FOR THE PERIOD OF MARCH 19, 2008 THRU APRIL 21, 2008**

Voucher	Fund Class	Department	Date	Amount	Account	Payee
20033	19801	3000003	4/2/2008	\$4,109 00	532140	DEPARTMENT OF CENTRAL SERVICES
20040	19801	3000001	4/3/2008	\$79 72	555170	71 MAJOR COUNTY CONSERVATION DISTRICT
20040	19801	3000001	4/3/2008	\$116 00	555170	72 MAJOR COUNTY CONSERVATION DISTRICT
20040	19801	3000001	4/3/2008	\$234 98	555170	30 MAJOR COUNTY CONSERVATION DISTRICT
20040	19801	3000001	4/3/2008	\$2,837 52	555170	2 MAJOR COUNTY CONSERVATION DISTRICT
20040	19801	3000001	4/3/2008	\$2,949 63	555170	9 MAJOR COUNTY CONSERVATION DISTRICT
20041	19801	3000001	4/4/2008	\$77 88	555170	80 NORTH CADDO CONSERVATION DISTRICT
20041	19801	3000001	4/4/2008	\$111 20	555170	71 NORTH CADDO CONSERVATION DISTRICT
20041	19801	3000001	4/4/2008	\$120 65	555170	93 NORTH CADDO CONSERVATION DISTRICT
20041	19801	3000001	4/4/2008	\$223 00	555170	81 NORTH CADDO CONSERVATION DISTRICT
20041	19801	3000001	4/4/2008	\$1,694 73	555170	12 NORTH CADDO CONSERVATION DISTRICT
20041	19801	3000001	4/4/2008	\$1,954 46	555170	1 NORTH CADDO CONSERVATION DISTRICT
20042	19801	3000001	4/3/2008	\$2,272 18	555170	1 CIMARRON VALLEY CONSERVATION DISTRICT
20042	19801	3000001	4/3/2008	\$3,016 41	555170	5 CIMARRON VALLEY CONSERVATION DISTRICT
20043	19801	3000001	4/3/2008	\$35 00	555170	82 MOUNTAIN VIEW CONSERVATION DISTRICT
20043	19801	3000001	4/3/2008	\$45 30	555170	72 MOUNTAIN VIEW CONSERVATION DISTRICT
20043	19801	3000001	4/3/2008	\$47 59	555170	81 MOUNTAIN VIEW CONSERVATION DISTRICT
20043	19801	3000001	4/3/2008	\$76 85	555170	82 MOUNTAIN VIEW CONSERVATION DISTRICT
20043	19801	3000001	4/3/2008	\$300 00	555170	92 MOUNTAIN VIEW CONSERVATION DISTRICT
20043	19801	3000001	4/3/2008	\$2,898 68	555170	11 MOUNTAIN VIEW CONSERVATION DISTRICT
20043	19801	3000001	4/3/2008	\$2,907 48	555170	2 MOUNTAIN VIEW CONSERVATION DISTRICT
20044	19801	3000001	4/3/2008	\$2,214 33	555170	7 JEFFERSON COUNTY CONSERVATION DIST
20044	19801	3000001	4/3/2008	\$2,495 41	555170	2 JEFFERSON COUNTY CONSERVATION DIST
20045	19801	3000001	4/3/2008	\$29 33	555170	71 SEQUOYAH COUNTY CONSERVATION DISTRICT
20045	19801	3000001	4/3/2008	\$275 00	555170	92 SEQUOYAH COUNTY CONSERVATION DISTRICT
20045	19801	3000001	4/3/2008	\$2,713 45	555170	2 SEQUOYAH COUNTY CONSERVATION DISTRICT
20045	19801	3000001	4/3/2008	\$2,986 12	555170	9 SEQUOYAH COUNTY CONSERVATION DISTRICT
20046	19801	3000001	4/3/2008	\$36 50	555170	71 ATOKA COUNTY CONSERVATION DISTRICT
20046	19801	3000001	4/3/2008	\$51 00	555170	26 ATOKA COUNTY CONSERVATION DISTRICT
20046	19801	3000001	4/3/2008	\$57 02	555170	46 ATOKA COUNTY CONSERVATION DISTRICT
20046	19801	3000001	4/3/2008	\$58 00	555170	72 ATOKA COUNTY CONSERVATION DISTRICT
20046	19801	3000001	4/3/2008	\$300 00	555170	92 ATOKA COUNTY CONSERVATION DISTRICT
20046	19801	3000001	4/3/2008	\$2,611 83	555170	2 ATOKA COUNTY CONSERVATION DISTRICT
20046	19801	3000001	4/3/2008	\$2,705 77	555170	7 ATOKA COUNTY CONSERVATION DISTRICT
20047	19801	3000001	4/3/2008	\$50 00	555170	67 BRYAN CONSERVATION DISTRICT
20047	19801	3000001	4/3/2008	\$105 39	555170	71 BRYAN CONSERVATION DISTRICT
20047	19801	3000001	4/3/2008	\$133 63	555170	79 BRYAN CONSERVATION DISTRICT
20047	19801	3000001	4/3/2008	\$157 06	555170	69 BRYAN CONSERVATION DISTRICT
20047	19801	3000001	4/3/2008	\$458 59	555170	94 BRYAN CONSERVATION DISTRICT
20047	19801	3000001	4/3/2008	\$2,261 51	555170	9 BRYAN CONSERVATION DISTRICT
20047	19801	3000001	4/3/2008	\$2,380 69	555170	1 BRYAN CONSERVATION DISTRICT
20048	19801	3000001	4/3/2008	\$52 67	555170	71 CREEK COUNTY CONSERVATION DISTRICT
20048	19801	3000001	4/3/2008	\$325 00	555170	92 CREEK COUNTY CONSERVATION DISTRICT
20048	19801	3000001	4/3/2008	\$500 00	555170	62 CREEK COUNTY CONSERVATION DISTRICT
20048	19801	3000001	4/3/2008	\$1,862 35	555170	9 CREEK COUNTY CONSERVATION DISTRICT
20048	19801	3000001	4/3/2008	\$2,697 95	555170	2 CREEK COUNTY CONSERVATION DISTRICT
20055	19801	3000001	4/4/2008	\$2,776 95	555170	3 CIMARRON COUNTY CONSERVATION DISTRICT
20055	40000	3000001	4/4/2008	\$2,976 62	555170	9 CIMARRON COUNTY CONSERVATION DISTRICT
20056	19801	3000001	4/4/2008	\$673 88	555170	94 KINGFISHER COUNTY CONSERVATION DISTRICT
20056	19801	3000001	4/4/2008	\$2,667 99	555170	5 KINGFISHER COUNTY CONSERVATION DISTRICT
20056	19801	3000001	4/4/2008	\$2,967 77	555170	2 KINGFISHER COUNTY CONSERVATION DISTRICT
20057	19801	3000001	4/4/2008	\$45 71	555170	72 COMANCHE COUNTY CONSERVATION DISTRICT
20057	19801	3000001	4/4/2008	\$350 00	555170	92 COMANCHE COUNTY CONSERVATION DISTRICT
20057	19801	3000001	4/4/2008	\$422 00	555170	84 COMANCHE COUNTY CONSERVATION DISTRICT
20057	19801	3000001	4/4/2008	\$2,483 41	555170	1 COMANCHE COUNTY CONSERVATION DISTRICT
20057	19801	3000001	4/4/2008	\$2,812 84	555170	5 COMANCHE COUNTY CONSERVATION DISTRICT
20058	19801	3000001	4/4/2008	\$18 48	555170	20 CLEVELAND COUNTY CONSERVATION DISTRICT
20058	19801	3000001	4/4/2008	\$40 55	555170	69 CLEVELAND COUNTY CONSERVATION DISTRICT
20058	19801	3000001	4/4/2008	\$49 33	555170	71 CLEVELAND COUNTY CONSERVATION DISTRICT
20058	19801	3000001	4/4/2008	\$375 00	555170	92 CLEVELAND COUNTY CONSERVATION DISTRICT
20058	19801	3000001	4/4/2008	\$2,989 84	555170	2 CLEVELAND COUNTY CONSERVATION DISTRICT

**OKLAHOMA CONSERVATION COMMISSION
CLAIMS REGISTER BY PROGRAM
FOR THE PERIOD OF MARCH 19, 2008 THRU APRIL 21, 2008**

Voucher	Fund Class	Department	Date	Amount	Account	Payee
20059	19801	3000001	4/4/2008	\$48 35	555170	20 EAST CANADIAN COUNTY CONSERVATION DISTR
20059	19801	3000001	4/4/2008	\$100 00	555170	65 EAST CANADIAN COUNTY CONSERVATION DISTR
20059	19801	3000001	4/4/2008	\$325 00	555170	92 EAST CANADIAN COUNTY CONSERVATION DISTR
20059	19801	3000001	4/4/2008	\$2,397 78	555170	2 EAST CANADIAN COUNTY CONSERVATION DISTR
20060	19801	3000001	4/4/2008	\$52 00	555170	77 OSAGE COUNTY CONSERVATION DISTRICT
20060	19801	3000001	4/4/2008	\$106 29	555170	71 OSAGE COUNTY CONSERVATION DISTRICT
20060	19801	3000001	4/4/2008	\$2,475 22	555170	5 OSAGE COUNTY CONSERVATION DISTRICT
20060	19801	3000001	4/4/2008	\$2,815 33	555170	2 OSAGE COUNTY CONSERVATION DISTRICT
20061	19801	3000001	4/4/2008	\$45 57	555170	71 CHEROKEE COUNTY CONSERVATION DISTRICT
20061	19801	3000001	4/4/2008	\$60 88	555170	20 CHEROKEE COUNTY CONSERVATION DISTRICT
20061	19801	3000001	4/4/2008	\$120 00	555170	24 CHEROKEE COUNTY CONSERVATION DISTRICT
20061	19801	3000001	4/4/2008	\$2,289 00	555170	11 CHEROKEE COUNTY CONSERVATION DISTRICT
20062	19801	3000001	4/4/2008	\$12 50	555170	80 GARFIELD CO CONSERVATION DISTRICT
20062	19801	3000001	4/4/2008	\$47 26	555170	71 GARFIELD CO CONSERVATION DISTRICT
20062	19801	3000001	4/4/2008	\$179 52	555170	26 GARFIELD CO CONSERVATION DISTRICT
20062	19801	3000001	4/4/2008	\$269 13	555170	94 GARFIELD CO CONSERVATION DISTRICT
20062	19801	3000001	4/4/2008	\$2,452 12	555170	2 GARFIELD CO CONSERVATION DISTRICT
20062	19801	3000001	4/4/2008	\$2,484 02	555170	5 GARFIELD CO CONSERVATION DISTRICT
20063	19801	3000001	4/4/2008	\$300 00	555170	92 GARFIELD CO CONSERVATION DISTRICT
20066	40000	3000001	4/4/2008	\$290 28	555170	88 PAYNE COUNTY CONSERVATION DISTRICT
20075	19801	3000001	4/7/2008	\$300 00	555170	92 MURRAY COUNTY CONSERVATION DISTRICT
20075	40000	3000001	4/7/2008	\$2,122 85	555170	7 MURRAY COUNTY CONSERVATION DISTRICT
20075	19801	3000001	4/7/2008	\$2,564 61	555170	2 MURRAY COUNTY CONSERVATION DISTRICT
20076	19801	3000001	4/7/2008	\$9 09	555170	69 MUSKOGEE COUNTY CONSERVATION DISTRICT
20076	19801	3000001	4/7/2008	\$26 77	555170	46 MUSKOGEE COUNTY CONSERVATION DISTRICT
20076	19801	3000001	4/7/2008	\$43 80	555170	71 MUSKOGEE COUNTY CONSERVATION DISTRICT
20076	19801	3000001	4/7/2008	\$75 00	555170	92 MUSKOGEE COUNTY CONSERVATION DISTRICT
20076	19801	3000001	4/7/2008	\$180 00	555170	74 MUSKOGEE COUNTY CONSERVATION DISTRICT
20076	19801	3000001	4/7/2008	\$2,021 09	555170	9 MUSKOGEE COUNTY CONSERVATION DISTRICT
20076	19801	3000001	4/7/2008	\$2,111 61	555170	1 MUSKOGEE COUNTY CONSERVATION DISTRICT
20077	19801	3000001	4/7/2008	\$10 68	555170	72 NOWATA COUNTY CONSERVATION DISTRICT
20077	19801	3000001	4/7/2008	\$43 75	555170	20 NOWATA COUNTY CONSERVATION DISTRICT
20077	19801	3000001	4/7/2008	\$62 48	555170	60 NOWATA COUNTY CONSERVATION DISTRICT
20077	19801	3000001	4/7/2008	\$350 00	555170	92 NOWATA COUNTY CONSERVATION DISTRICT
20077	19801	3000001	4/7/2008	\$2,539 26	555170	9 NOWATA COUNTY CONSERVATION DISTRICT
20077	19801	3000001	4/7/2008	\$2,987 23	555170	5 NOWATA COUNTY CONSERVATION DISTRICT
20078	19801	3000001	4/7/2008	\$24 95	555170	67 OTTAWA COUNTY CONSERVATION DISTRICT
20078	19801	3000001	4/7/2008	\$44 94	555170	71 OTTAWA COUNTY CONSERVATION DISTRICT
20078	19801	3000001	4/7/2008	\$82 00	555170	72 OTTAWA COUNTY CONSERVATION DISTRICT
20078	19801	3000001	4/7/2008	\$100 00	555170	65 OTTAWA COUNTY CONSERVATION DISTRICT
20078	19801	3000001	4/7/2008	\$101 78	555170	79 OTTAWA COUNTY CONSERVATION DISTRICT
20078	19801	3000001	4/7/2008	\$300 00	555170	92 OTTAWA COUNTY CONSERVATION DISTRICT
20078	19801	3000001	4/7/2008	\$2,712 56	555170	2 OTTAWA COUNTY CONSERVATION DISTRICT
20079	19801	3000001	4/7/2008	\$2,322 03	555170	1 PITTSBURG COUNTY CONSERVATION DISTRICT
20079	19801	3000001	4/7/2008	\$3,449 87	555170	9 PITTSBURG COUNTY CONSERVATION DISTRICT
20097	19801	3000001	4/8/2008	\$5 38	555170	20 NOBLE COUNTY CONSERVATION DISTRICT
20097	19801	3000001	4/8/2008	\$40 40	555170	71 NOBLE COUNTY CONSERVATION DISTRICT
20097	19801	3000001	4/8/2008	\$136 90	555170	79 NOBLE COUNTY CONSERVATION DISTRICT
20097	19801	3000001	4/8/2008	\$350 00	555170	92 NOBLE COUNTY CONSERVATION DISTRICT
20097	19801	3000001	4/8/2008	\$1,108 14	555170	9 NOBLE COUNTY CONSERVATION DISTRICT
20097	19801	3000001	4/8/2008	\$2,806 82	555170	2 NOBLE COUNTY CONSERVATION DISTRICT
20098	19801	3000001	4/8/2008	\$87 28	555170	7 OKMULGEE COUNTY CONSERVATION DISTRICT
20098	19801	3000001	4/8/2008	\$339 17	555170	84 OKMULGEE COUNTY CONSERVATION DISTRICT
20098	19801	3000001	4/8/2008	\$2,108 42	555170	2 OKMULGEE COUNTY CONSERVATION DISTRICT
20098	19801	3000001	4/8/2008	\$2,173 36	555170	9 OKMULGEE COUNTY CONSERVATION DISTRICT
20099	19801	3000001	4/8/2008	\$300 00	555170	92 OKMULGEE COUNTY CONSERVATION DISTRICT
20099	19801	3000001	4/8/2008	\$339 11	555170	69 OKMULGEE COUNTY CONSERVATION DISTRICT
20100	19801	3000001	4/8/2008	\$30 00	555170	82 KONAWA CONSERVATION DISTRICT
20100	19801	3000001	4/8/2008	\$78 00	555170	72 KONAWA CONSERVATION DISTRICT
20100	19801	3000001	4/8/2008	\$191 00	555170	83 KONAWA CONSERVATION DISTRICT
20100	19801	3000001	4/8/2008	\$300 00	555170	92 KONAWA CONSERVATION DISTRICT

**OKLAHOMA CONSERVATION COMMISSION
CLAIMS REGISTER BY PROGRAM
FOR THE PERIOD OF MARCH 19, 2008 THRU APRIL 21, 2008**

Voucher	Fund Class	Department	Date	Amount	Account	Payee
20100	19801	3000001	4/8/2008	\$2,242 97	555170	9 KONAWA CONSERVATION DISTRICT
20100	19801	3000001	4/8/2008	\$2,589 24	555170	2 KONAWA CONSERVATION DISTRICT
20101	19801	3000001	4/8/2008	\$283 71	555170	7 LEFLORE COUNTY CONSERVATION DISTRICT
20101	19801	3000001	4/8/2008	\$1,979 38	555170	5 LEFLORE COUNTY CONSERVATION DISTRICT
20101	40000	3000001	4/8/2008	\$1,979 39	555170	5 LEFLORE COUNTY CONSERVATION DISTRICT
20101	19801	3000001	4/8/2008	\$2,169 32	555170	1 LEFLORE COUNTY CONSERVATION DISTRICT
20102	19801	3000001	4/8/2008	\$1,143 24	555170	94 DEWEY COUNTY CONSERVATION DISTRICT
20102	19801	3000001	4/8/2008	\$2,307 98	555170	5 DEWEY COUNTY CONSERVATION DISTRICT
20102	19801	3000001	4/8/2008	\$2,343 66	555170	2 DEWEY COUNTY CONSERVATION DISTRICT
20103	19801	3000001	4/8/2008	\$100 00	555170	65 CRAIG COUNTY CONSERVATION DISTRICT
20103	19801	3000001	4/8/2008	\$2,282 50	555170	7 CRAIG COUNTY CONSERVATION DISTRICT
20103	19801	3000001	4/8/2008	\$2,871 49	555170	3 CRAIG COUNTY CONSERVATION DISTRICT
20104	19801	3000001	4/8/2008	\$22 90	555170	82 WEST CADDO CONSERVATION DISTRICT
20104	19801	3000001	4/8/2008	\$2,716 40	555170	5 WEST CADDO CONSERVATION DISTRICT
20104	19801	3000001	4/8/2008	\$2,832 44	555170	2 WEST CADDO CONSERVATION DISTRICT
20105	19801	3000001	4/8/2008	\$48 96	555170	20 TEXAS COUNTY CONSERVATION DISTRICT
20105	19801	3000001	4/8/2008	\$51 17	555170	30 TEXAS COUNTY CONSERVATION DISTRICT
20105	19801	3000001	4/8/2008	\$208 79	555170	71 TEXAS COUNTY CONSERVATION DISTRICT
20105	19801	3000001	4/8/2008	\$1,814 12	555170	9 TEXAS COUNTY CONSERVATION DISTRICT
20105	19801	3000001	4/8/2008	\$2,303 47	555170	1 TEXAS COUNTY CONSERVATION DISTRICT
20106	19801	3000001	4/8/2008	\$350 00	533110	92 ROGERS COUNTY CONSERVATION DISTRICT
20106	19801	3000001	4/8/2008	\$483 31	555170	12 ROGERS COUNTY CONSERVATION DISTRICT
20106	19801	3000001	4/8/2008	\$2,679 12	555170	11 ROGERS COUNTY CONSERVATION DISTRICT
20106	19801	3000001	4/8/2008	\$2,716 43	555170	11 ROGERS COUNTY CONSERVATION DISTRICT
20106	19801	3000001	4/8/2008	\$2,720 50	555170	2 ROGERS COUNTY CONSERVATION DISTRICT
20106	19801	3000001	4/8/2008	\$3,891 71	555170	11 ROGERS COUNTY CONSERVATION DISTRICT
20106	19801	3000001	4/8/2008	\$4,172 22	555170	5 ROGERS COUNTY CONSERVATION DISTRICT
20107	19801	3000001	4/8/2008	\$60 00	555170	70 TILLMAN COUNTY CONSERVATION DISTRICT
20107	19801	3000001	4/8/2008	\$87 34	555170	24 TILLMAN COUNTY CONSERVATION DISTRICT
20107	19801	3000001	4/8/2008	\$167 42	555170	72 TILLMAN COUNTY CONSERVATION DISTRICT
20107	19801	3000001	4/8/2008	\$325 00	555170	92 TILLMAN COUNTY CONSERVATION DISTRICT
20107	19801	3000001	4/8/2008	\$2,498 80	555170	2 TILLMAN COUNTY CONSERVATION DISTRICT
20107	19801	3000001	4/8/2008	\$2,512 75	555170	9 TILLMAN COUNTY CONSERVATION DISTRICT
20113	19801	3000001	4/8/2008	\$49 06	555170	71 SOUTH CADDO CONS DISTRICT
20113	19801	3000001	4/8/2008	\$84 01	555170	27 SOUTH CADDO CONS DISTRICT
20113	19801	3000001	4/8/2008	\$350 00	555170	92 SOUTH CADDO CONS DISTRICT
20113	19801	3000001	4/8/2008	\$1,394 08	555170	5 SOUTH CADDO CONS DISTRICT
20113	19801	3000001	4/8/2008	\$2,368 30	555170	94 SOUTH CADDO CONS DISTRICT
20113	19801	3000001	4/8/2008	\$2,550 59	555170	9 SOUTH CADDO CONS DISTRICT
20113	19801	3000001	4/8/2008	\$2,731 61	555170	2 SOUTH CADDO CONS DISTRICT
20128	19801	3000001	4/9/2008	\$14 00	555170	82 MCCLAIN COUNTY CONSERVATION DISTRICT
20128	19801	3000001	4/9/2008	\$106 76	555170	71 MCCLAIN COUNTY CONSERVATION DISTRICT
20128	19801	3000001	4/9/2008	\$116 48	555170	79 MCCLAIN COUNTY CONSERVATION DISTRICT
20128	19801	3000001	4/9/2008	\$350 00	555170	92 MCCLAIN COUNTY CONSERVATION DISTRICT
20128	19801	3000001	4/9/2008	\$1,614 75	555170	94 MCCLAIN COUNTY CONSERVATION DISTRICT
20128	19801	3000001	4/9/2008	\$1,755 14	555170	7 MCCLAIN COUNTY CONSERVATION DISTRICT
20128	19801	3000001	4/9/2008	\$2,750 43	555170	2 MCCLAIN COUNTY CONSERVATION DISTRICT
20129	19801	3000001	4/9/2008	\$2,415 82	555170	1 NORTH FORK OF RED RIVER CONSERVATION
20129	19801	3000001	4/9/2008	\$2,596 20	555170	5 NORTH FORK OF RED RIVER CONSERVATION
20130	19801	3000001	4/9/2008	\$42 25	555170	60 KIOWA COUNTY CONSERVATION DIST #76
20130	19801	3000001	4/9/2008	\$66 54	555170	26 KIOWA COUNTY CONSERVATION DIST #76
20130	19801	3000001	4/9/2008	\$82 89	555170	71 KIOWA COUNTY CONSERVATION DIST #76
20130	19801	3000001	4/9/2008	\$171 72	555170	20 KIOWA COUNTY CONSERVATION DIST #76
20130	19801	3000001	4/9/2008	\$1,873 29	555170	7 KIOWA COUNTY CONSERVATION DIST #76
20130	19801	3000001	4/9/2008	\$2,376 14	555170	2 KIOWA COUNTY CONSERVATION DIST #76
20131	19801	3000001	4/9/2008	\$86 78	555170	71 WOODS COUNTY CONSERVATION DISTRICT
20131	19801	3000001	4/9/2008	\$268 25	555170	84 WOODS COUNTY CONSERVATION DISTRICT
20131	19801	3000001	4/9/2008	\$1,664 11	555170	9 WOODS COUNTY CONSERVATION DISTRICT
20131	19801	3000001	4/9/2008	\$2,112 48	555170	1 WOODS COUNTY CONSERVATION DISTRICT
20132	19801	3000001	4/9/2008	\$325 00	555170	92 HARMON COUNTY CONSERVATION DIST
20132	19801	3000001	4/9/2008	\$2,292 96	555170	1 HARMON COUNTY CONSERVATION DIST

**OKLAHOMA CONSERVATION COMMISSION
CLAIMS REGISTER BY PROGRAM
FOR THE PERIOD OF MARCH 19, 2008 THRU APRIL 21, 2008**

Voucher	Fund Class	Department	Date	Amount	Account	Payee
20132	19801	3000001	4/9/2008	\$2,548 72	555170	5 HARMON COUNTY CONSERVATION DIST
20136	19801	3000003	4/9/2008	\$7,192 50	531310	DEPARTMENT OF CENTRAL SERVICES
20137	19801	3000003	4/9/2008	\$378 38	522110	OKLAHOMA TURNPIKE AUTHORITY
20139	19801	3000003	4/9/2008	\$107 60	532140	SHARP ELECTRONICS CORPORATION
20140	19801	3000003	4/9/2008	\$161 40	532140	SHARP ELECTRONICS CORPORATION
20141	19801	3000003	4/9/2008	\$161 40	532140	SHARP ELECTRONICS CORPORATION
20143	19801	3000003	4/9/2008	\$161 40	532140	SHARP ELECTRONICS CORPORATION
20144	19801	3000003	4/9/2008	\$161 40	532140	SHARP ELECTRONICS CORPORATION
20172	19801	3000001	4/10/2008	\$20 00	555170	20 LOVE COUNTY CONSERVATION DISTRICT
20172	19801	3000001	4/10/2008	\$20 20	555170	69 LOVE COUNTY CONSERVATION DISTRICT
20172	19801	3000001	4/10/2008	\$36 57	555170	71 LOVE COUNTY CONSERVATION DISTRICT
20172	19801	3000001	4/10/2008	\$123 00	555170	72 LOVE COUNTY CONSERVATION DISTRICT
20172	19801	3000001	4/10/2008	\$146 46	555170	79 LOVE COUNTY CONSERVATION DISTRICT
20172	19801	3000001	4/10/2008	\$995 00	555170	68 LOVE COUNTY CONSERVATION DISTRICT
20172	19801	3000001	4/10/2008	\$2,381 40	555170	7 LOVE COUNTY CONSERVATION DISTRICT
20172	19801	3000001	4/10/2008	\$3,133 38	555170	5 LOVE COUNTY CONSERVATION DISTRICT
20173	19801	3000001	4/10/2008	\$2,012 94	555170	9 TALIHINA CONSERVATION DISTRICT
20173	19801	3000001	4/10/2008	\$3,702 48	555170	5 TALIHINA CONSERVATION DISTRICT
20174	19801	3000001	4/10/2008	\$30 00	555170	71 PAWNEE COUNTY CONSERVATION DISTRICT
20174	19801	3000001	4/10/2008	\$375 00	555170	92 PAWNEE COUNTY CONSERVATION DISTRICT
20174	19801	3000001	4/10/2008	\$1,436 09	555170	23 PAWNEE COUNTY CONSERVATION DISTRICT
20174	19801	3000001	4/10/2008	\$2,342 38	555170	1 PAWNEE COUNTY CONSERVATION DISTRICT
20174	19801	3000001	4/10/2008	\$2,468 37	555170	9 PAWNEE COUNTY CONSERVATION DISTRICT
20175	19801	3000001	4/10/2008	\$300 00	555170	92 GARVIN CONSERVATION DIST
20175	19801	3000001	4/10/2008	\$458 59	555170	94 GARVIN CONSERVATION DIST
20176	19801	3000001	4/10/2008	\$48 08	555170	71 HARPER COUNTY CONSERVATION DISTRICT
20176	19801	3000001	4/10/2008	\$2,141 70	555170	5 HARPER COUNTY CONSERVATION DISTRICT
20176	19801	3000001	4/10/2008	\$2,704 12	555170	2 HARPER COUNTY CONSERVATION DISTRICT
20202	19801	3000001	4/14/2008	\$37 50	555170	20 ARBUCKLE CONSERVATION DISTRICT
20202	19801	3000001	4/14/2008	\$68 30	555170	71 ARBUCKLE CONSERVATION DISTRICT
20202	19801	3000001	4/14/2008	\$250 00	555170	92 ARBUCKLE CONSERVATION DISTRICT
20202	19801	3000001	4/14/2008	\$3,286 95	555170	3 ARBUCKLE CONSERVATION DISTRICT
20203	19801	3000001	4/14/2008	\$13 95	555170	67 CHECOTAH CONSERVATION DISTRICT #20
20203	19801	3000001	4/14/2008	\$34 91	555170	79 CHECOTAH CONSERVATION DISTRICT #20
20203	19801	3000001	4/14/2008	\$56 67	555170	71 CHECOTAH CONSERVATION DISTRICT #20
20203	19801	3000001	4/14/2008	\$58 00	555170	72 CHECOTAH CONSERVATION DISTRICT #20
20203	19801	3000001	4/14/2008	\$200 00	555170	75 CHECOTAH CONSERVATION DISTRICT #20
20203	19801	3000001	4/14/2008	\$1,298 05	555170	2 CHECOTAH CONSERVATION DISTRICT #20
20204	19801	3000001	4/14/2008	\$47 00	555170	22 GRANT COUNTY CONSERVATION DIST
20204	19801	3000001	4/14/2008	\$80 10	555170	71 GRANT COUNTY CONSERVATION DIST
20204	19801	3000001	4/14/2008	\$350 00	555170	92 GRANT COUNTY CONSERVATION DIST
20204	19801	3000001	4/14/2008	\$2,362 78	555170	2 GRANT COUNTY CONSERVATION DIST
20204	19801	3000001	4/14/2008	\$3,049 26	555170	9 GRANT COUNTY CONSERVATION DIST
20205	19801	3000001	4/14/2008	\$18 95	555170	83 JOHNSTON COUNTY CONSERVATION DIST
20205	19801	3000001	4/14/2008	\$81 24	555170	71 JOHNSTON COUNTY CONSERVATION DIST
20205	19801	3000001	4/14/2008	\$257 50	555170	23 JOHNSTON COUNTY CONSERVATION DIST
20205	19801	3000001	4/14/2008	\$325 00	555170	92 JOHNSTON COUNTY CONSERVATION DIST
20205	19801	3000001	4/14/2008	\$2,746 13	555170	2 JOHNSTON COUNTY CONSERVATION DIST
20205	19801	3000001	4/14/2008	\$2,951 56	555170	5 JOHNSTON COUNTY CONSERVATION DIST
20206	19801	3000001	4/14/2008	\$64 71	555170	71 LINCOLN COUNTY CONSERVATION DISTRICT
20206	19801	3000001	4/14/2008	\$375 00	555170	92 LINCOLN COUNTY CONSERVATION DISTRICT
20206	19801	3000001	4/14/2008	\$2,316 63	555170	9 LINCOLN COUNTY CONSERVATION DISTRICT
20206	19801	3000001	4/14/2008	\$2,780 16	555170	2 LINCOLN COUNTY CONSERVATION DISTRICT
20207	19801	3000001	4/14/2008	\$15 65	555170	69 MUSKOGEE COUNTY CONSERVATION DISTRICT
20207	19801	3000001	4/14/2008	\$25 00	555170	92 MUSKOGEE COUNTY CONSERVATION DISTRICT
20207	19801	3000001	4/14/2008	\$43 24	555170	71 MUSKOGEE COUNTY CONSERVATION DISTRICT
20207	19801	3000001	4/14/2008	\$2,021 09	555170	9 MUSKOGEE COUNTY CONSERVATION DISTRICT
20207	19801	3000001	4/14/2008	\$2,111 61	555170	1 MUSKOGEE COUNTY CONSERVATION DISTRICT
20212	19801	3000001	4/15/2008	\$182 62	555170	26 GARVIN CONSERVATION DIST
20212	19801	3000001	4/15/2008	\$2,325 71	555170	11 GARVIN CONSERVATION DIST
20212	19801	3000001	4/15/2008	\$2,446 38	555170	2 GARVIN CONSERVATION DIST

**OKLAHOMA CONSERVATION COMMISSION
CLAIMS REGISTER BY PROGRAM
FOR THE PERIOD OF MARCH 19, 2008 THRU APRIL 21, 2008**

Voucher	Fund Class	Department	Date	Amount	Account	Payee
20213	19801	3000001	4/15/2008	\$300 00	555170	92 OKFUSKEE COUNTY CONSERVATION DISTRICT
20213	19801	3000001	4/15/2008	\$1,842 98	555170	9 OKFUSKEE COUNTY CONSERVATION DISTRICT
20213	19801	3000001	4/15/2008	\$2,630 60	555170	2 OKFUSKEE COUNTY CONSERVATION DISTRICT
20214	19801	3000001	4/16/2008	\$37 97	555170	72 CENTRAL N CANADIAN RIVER CONSERVATION
20214	19801	3000001	4/16/2008	\$350 00	555170	92 CENTRAL N CANADIAN RIVER CONSERVATION
20214	19801	3000001	4/16/2008	\$1,992 75	555170	9 CENTRAL N CANADIAN RIVER CONSERVATION
20214	19801	3000001	4/16/2008	\$2,764 90	555170	3 CENTRAL N CANADIAN RIVER CONSERVATION
20215	19801	3000001	4/15/2008	\$2,310 14	555170	11 DEER CREEK CONSERVATION DISTRICT
20215	19801	3000001	4/15/2008	\$2,642 34	555170	5 DEER CREEK CONSERVATION DISTRICT
20216	19801	3000001	4/15/2008	\$350 00	555170	92 WASHITA COUNTY CONSERVATION DISTRICT
20216	19801	3000001	4/15/2008	\$1,143 24	555170	94 WASHITA COUNTY CONSERVATION DISTRICT
20216	19801	3000001	4/15/2008	\$1,981 56	555170	9 WASHITA COUNTY CONSERVATION DISTRICT
20216	19801	3000001	4/15/2008	\$2,688 93	555170	11 WASHITA COUNTY CONSERVATION DISTRICT
20216	19801	3000001	4/15/2008	\$2,969 57	555170	11 WASHITA COUNTY CONSERVATION DISTRICT
20217	19801	3000001	4/15/2008	\$242 54	555170	69 TULSA COUNTY CONSERVATION DISTRICT
20217	19801	3000001	4/15/2008	\$1,992 63	555170	1 TULSA COUNTY CONSERVATION DISTRICT
20217	19801	3000001	4/15/2008	\$2,207 36	555170	11 TULSA COUNTY CONSERVATION DISTRICT
20217	19801	3000001	4/15/2008	\$2,600 46	555170	5 TULSA COUNTY CONSERVATION DISTRICT
20218	19801	3000001	4/15/2008	\$28 95	555170	20 PONTOTOC COUNTY C D
20218	19801	3000001	4/15/2008	\$45 50	555170	73 PONTOTOC COUNTY C D
20218	19801	3000001	4/15/2008	\$110 00	555170	65 PONTOTOC COUNTY C D
20218	19801	3000001	4/15/2008	\$207 25	555170	22 PONTOTOC COUNTY C D
20218	19801	3000001	4/15/2008	\$2,112 31	555170	1 PONTOTOC COUNTY C D
20218	19801	3000001	4/15/2008	\$2,305 32	555170	5 PONTOTOC COUNTY C D
20219	19801	3000001	4/15/2008	\$154 85	555170	79 LATIMER COUNTY CONSERVATION DISTRICT
20219	19801	3000001	4/15/2008	\$295 00	555170	78 LATIMER COUNTY CONSERVATION DISTRICT
20219	40000	3000001	4/15/2008	\$1,542 93	555170	11 LATIMER COUNTY CONSERVATION DISTRICT
20219	40000	3000001	4/15/2008	\$1,542 94	555170	11 LATIMER COUNTY CONSERVATION DISTRICT
20219	19801	3000001	4/15/2008	\$2,355 55	555170	9 LATIMER COUNTY CONSERVATION DISTRICT
20220	19801	3000001	4/15/2008	\$25 95	555170	83 STEPHENS COUNTY CONSERVATION DISTRICT
20220	19801	3000001	4/15/2008	\$146 01	555170	71 STEPHENS COUNTY CONSERVATION DISTRICT
20220	19801	3000001	4/15/2008	\$350 00	555170	92 STEPHENS COUNTY CONSERVATION DISTRICT
20220	19801	3000001	4/15/2008	\$1,614 75	555170	94 STEPHENS COUNTY CONSERVATION DISTRICT
20220	19801	3000001	4/15/2008	\$2,812 57	555170	2 STEPHENS COUNTY CONSERVATION DISTRICT
20220	19801	3000001	4/15/2008	\$2,902 44	555170	5 STEPHENS COUNTY CONSERVATION DISTRICT
20221	19801	3000001	4/15/2008	\$2 33	555170	71 GREER COUNTY CONSERVATION DIST
20221	19801	3000001	4/15/2008	\$2,235 90	555170	1 GREER COUNTY CONSERVATION DIST
20221	19801	3000001	4/15/2008	\$2,514 60	555170	5 GREER COUNTY CONSERVATION DIST
20222	19801	3000001	4/15/2008	\$40 38	555170	71 KIAMICHI CONSERVATION DISTRICT
20222	19801	3000001	4/15/2008	\$2,179 47	555170	1 KIAMICHI CONSERVATION DISTRICT
20222	19801	3000001	4/15/2008	\$2,842 31	555170	5 KIAMICHI CONSERVATION DISTRICT
20223	19801	3000001	4/16/2008	\$30 00	555170	71 HUGHES COUNTY CONSERVATION DIST
20223	19801	3000001	4/16/2008	\$82 00	555170	71 HUGHES COUNTY CONSERVATION DIST
20223	19801	3000001	4/16/2008	\$300 00	555170	92 HUGHES COUNTY CONSERVATION DIST
20223	19801	3000001	4/16/2008	\$864 16	555170	12 HUGHES COUNTY CONSERVATION DIST
20223	19801	3000001	4/16/2008	\$1,134 02	555170	46 HUGHES COUNTY CONSERVATION DIST
20223	19801	3000001	4/16/2008	\$2,419 79	555170	7 HUGHES COUNTY CONSERVATION DIST
20223	19801	3000001	4/16/2008	\$2,700 32	555170	2 HUGHES COUNTY CONSERVATION DIST
20224	19801	3000001	4/15/2008	\$50 00	555170	62 MARSHALL COUNTY CONSERVATION DISTRICT
20224	19801	3000001	4/15/2008	\$117 69	555170	71 MARSHALL COUNTY CONSERVATION DISTRICT
20224	19801	3000001	4/15/2008	\$166 99	555170	20 MARSHALL COUNTY CONSERVATION DISTRICT
20224	19801	3000001	4/15/2008	\$350 00	555170	92 MARSHALL COUNTY CONSERVATION DISTRICT
20224	19801	3000001	4/15/2008	\$2,118 60	555170	2 MARSHALL COUNTY CONSERVATION DISTRICT
20224	19801	3000001	4/15/2008	\$2,367 44	555170	9 MARSHALL COUNTY CONSERVATION DISTRICT
20225	19801	3000001	4/15/2008	\$33 12	555170	20 LITTLE RIVER CONSERVATION DISTRICT
20225	19801	3000001	4/15/2008	\$41 00	555170	72 LITTLE RIVER CONSERVATION DISTRICT
20225	19801	3000001	4/15/2008	\$41 02	555170	71 LITTLE RIVER CONSERVATION DISTRICT
20225	19801	3000001	4/15/2008	\$55 76	555170	26 LITTLE RIVER CONSERVATION DISTRICT
20225	19801	3000001	4/15/2008	\$61 04	555170	11 LITTLE RIVER CONSERVATION DISTRICT
20225	19801	3000001	4/15/2008	\$2,329 79	555170	2 LITTLE RIVER CONSERVATION DISTRICT
20225	19801	3000001	4/15/2008	\$3,249 45	555170	5 LITTLE RIVER CONSERVATION DISTRICT

**OKLAHOMA CONSERVATION COMMISSION
CLAIMS REGISTER BY PROGRAM
FOR THE PERIOD OF MARCH 19, 2008 THRU APRIL 21, 2008**

Voucher	Fund Class	Department	Date	Amount	Account	Payee
20226	19801	3000001	4/15/2008	\$1,817 13	555170	94 LITTLE RIVER CONSERVATION DISTRICT
20227	19801	3000001	4/15/2008	\$27 46	555170	79 PUSHMATAHA CONSERVATION DISTRICT #44
20227	19801	3000001	4/15/2008	\$32 46	555170	71 PUSHMATAHA CONSERVATION DISTRICT #44
20227	19801	3000001	4/15/2008	\$36 15	555170	80 PUSHMATAHA CONSERVATION DISTRICT #44
20227	19801	3000001	4/15/2008	\$52 57	555170	82 PUSHMATAHA CONSERVATION DISTRICT #44
20227	19801	3000001	4/15/2008	\$87 50	555170	63 PUSHMATAHA CONSERVATION DISTRICT #44
20227	19801	3000001	4/15/2008	\$295 00	555170	78 PUSHMATAHA CONSERVATION DISTRICT #44
20227	19801	3000001	4/15/2008	\$350 00	555170	92 PUSHMATAHA CONSERVATION DISTRICT #44
20227	19801	3000001	4/15/2008	\$2,203 13	555170	9 PUSHMATAHA CONSERVATION DISTRICT #44
20227	19801	3000001	4/15/2008	\$2,546 64	555170	2 PUSHMATAHA CONSERVATION DISTRICT #44
20228	19801	3000001	4/15/2008	\$41 36	555170	81 HASKELL COUNTY CONSERVATION DISTRICT
20228	19801	3000001	4/15/2008	\$209 64	555170	26 HASKELL COUNTY CONSERVATION DISTRICT
20228	19801	3000001	4/15/2008	\$250 00	555170	92 HASKELL COUNTY CONSERVATION DISTRICT
20228	19801	3000001	4/15/2008	\$300 00	555170	74 HASKELL COUNTY CONSERVATION DISTRICT
20228	19801	3000001	4/15/2008	\$354 33	555170	84 HASKELL COUNTY CONSERVATION DISTRICT
20228	19801	3000001	4/15/2008	\$458 37	555170	94 HASKELL COUNTY CONSERVATION DISTRICT
20228	19801	3000001	4/15/2008	\$2,309 90	555170	7 HASKELL COUNTY CONSERVATION DISTRICT
20228	19801	3000001	4/15/2008	\$2,572 90	555170	2 HASKELL COUNTY CONSERVATION DISTRICT
20229	19801	3000001	4/15/2008	\$45 49	555170	20 CANEY VALLEY CONSERVATION DISTRICT
20229	19801	3000001	4/15/2008	\$46 21	555170	72 CANEY VALLEY CONSERVATION DISTRICT
20229	19801	3000001	4/15/2008	\$49 42	555170	71 CANEY VALLEY CONSERVATION DISTRICT
20229	19801	3000001	4/15/2008	\$111 01	555170	26 CANEY VALLEY CONSERVATION DISTRICT
20229	19801	3000001	4/15/2008	\$571 00	555170	74 CANEY VALLEY CONSERVATION DISTRICT
20229	19801	3000001	4/15/2008	\$2,469 56	555170	5 CANEY VALLEY CONSERVATION DISTRICT
20231	40000	3000001	4/16/2008	\$1,545 00	555170	96 COMANCHE COUNTY CONSERVATION DISTRICT
20252	19801	3000003	4/16/2008	\$538 00	532140	SHARP ELECTRONICS CORPORATION
20253	19801	3000003	4/16/2008	\$161 40	532140	SHARP ELECTRONICS CORPORATION
20254	19801	3000003	4/16/2008	\$322 80	532140	SHARP ELECTRONICS CORPORATION
20255	19801	3000003	4/16/2008	\$53 80	532140	SHARP ELECTRONICS CORPORATION
20257	19801	3000001	4/17/2008	\$50 00	555170	86 BEAVER COUNTY CONSERVATION DIS
20257	19801	3000001	4/17/2008	\$300 00	555170	92 BEAVER COUNTY CONSERVATION DIS
20257	19801	3000001	4/17/2008	\$2,348 04	555170	9 BEAVER COUNTY CONSERVATION DIS
20257	19801	3000001	4/17/2008	\$2,586 24	555170	3 BEAVER COUNTY CONSERVATION DIS
20259	19801	3000001	4/17/2008	\$1,614 75	555170	94 BEAVER COUNTY CONSERVATION DIS
20264	19801	3000001	4/17/2008	\$325 00	555170	92 BLAINE COUNTY CONSERVATION DIS
20264	19801	3000001	4/17/2008	\$374 50	555170	24 BLAINE COUNTY CONSERVATION DIS
20264	19801	3000001	4/17/2008	\$2,204 17	555170	9 BLAINE COUNTY CONSERVATION DIS
20264	19801	3000001	4/17/2008	\$2,238 55	555170	1 BLAINE COUNTY CONSERVATION DIS
20268	19801	3000001	4/17/2008	\$78 19	555170	71 VALLIANT CONSERVATION DISTRICT
20268	19801	3000001	4/17/2008	\$138 13	555170	79 VALLIANT CONSERVATION DISTRICT
20268	19801	3000001	4/17/2008	\$210 00	555170	84 VALLIANT CONSERVATION DISTRICT
20268	19801	3000001	4/17/2008	\$300 00	555170	92 VALLIANT CONSERVATION DISTRICT
20268	19801	3000001	4/17/2008	\$2,416 12	555170	7 VALLIANT CONSERVATION DISTRICT
20268	19801	3000001	4/17/2008	\$2,789 68	555170	2 VALLIANT CONSERVATION DISTRICT
20271	19801	3000001	4/17/2008	\$56 80	555170	86 OKLAHOMA COUNTY CONSERVATION DISTRICT
20271	19801	3000001	4/17/2008	\$99 90	555170	79 OKLAHOMA COUNTY CONSERVATION DISTRICT
20271	19801	3000001	4/17/2008	\$325 00	555170	92 OKLAHOMA COUNTY CONSERVATION DISTRICT
20271	19801	3000001	4/17/2008	\$1,648 29	555170	5 OKLAHOMA COUNTY CONSERVATION DISTRICT
20271	19801	3000001	4/17/2008	\$2,354 71	555170	2 OKLAHOMA COUNTY CONSERVATION DISTRICT
20272	19801	3000001	4/17/2008	\$325 00	555170	92 UPPER WASHITA CONSERVATION DISTRICT
20272	19801	3000001	4/17/2008	\$2,320 99	555170	7 UPPER WASHITA CONSERVATION DISTRICT
20272	19801	3000001	4/17/2008	\$3,147 57	555170	5 UPPER WASHITA CONSERVATION DISTRICT
20280	19801	3000001	4/17/2008	\$375 00	555170	92 ALFALFA COUNTY CONSERVATION DIST
20280	19801	3000001	4/17/2008	\$2,459 85	555170	2 ALFALFA COUNTY CONSERVATION DIST
20281	19801	3000001	4/17/2008	\$38 97	555170	79 MCINTOSH COUNTY CONSERVATION DISTRICT
20281	19801	3000001	4/17/2008	\$45 94	555170	71 MCINTOSH COUNTY CONSERVATION DISTRICT
20281	19801	3000001	4/17/2008	\$100 00	555170	92 MCINTOSH COUNTY CONSERVATION DISTRICT
20281	19801	3000001	4/17/2008	\$1,430 82	555170	2 MCINTOSH COUNTY CONSERVATION DISTRICT
20282	19801	3000001	4/17/2008	\$32 32	555170	69 LOGAN COUNTY CONSERVATION DISTRICT
20282	19801	3000001	4/17/2008	\$38 82	555170	93 LOGAN COUNTY CONSERVATION DISTRICT
20282	19801	3000001	4/17/2008	\$64 52	555170	71 LOGAN COUNTY CONSERVATION DISTRICT

**OKLAHOMA CONSERVATION COMMISSION
CLAIMS REGISTER BY PROGRAM
FOR THE PERIOD OF MARCH 19, 2008 THRU APRIL 21, 2008**

Voucher	Fund Class	Department	Date	Amount	Account	Payee
20282	19801	3000001	4/17/2008	\$100 00	555170	65 LOGAN COUNTY CONSERVATION DISTRICT
20282	19801	3000001	4/17/2008	\$1,921 08	555170	9 LOGAN COUNTY CONSERVATION DISTRICT
20282	19801	3000001	4/17/2008	\$2,895 44	555170	5 LOGAN COUNTY CONSERVATION DISTRICT
20312	19801	3000001	4/21/2008	\$31 44	555170	80 CUSTER COUNTY CONSERVATION DISTRICT
20312	19801	3000001	4/21/2008	\$44 99	555170	82 CUSTER COUNTY CONSERVATION DISTRICT
20312	19801	3000001	4/21/2008	\$85 17	555170	71 CUSTER COUNTY CONSERVATION DISTRICT
20312	19801	3000001	4/21/2008	\$2,327 39	555170	2 CUSTER COUNTY CONSERVATION DISTRICT
20312	19801	3000001	4/21/2008	\$2,516 88	555170	5 CUSTER COUNTY CONSERVATION DISTRICT
20316	19801	3000001	4/21/2008	\$68 26	555170	71 ADAIR COUNTY CONSERVATION DISTRICT #67
20316	19801	3000001	4/21/2008	\$350 00	555170	92 ADAIR COUNTY CONSERVATION DISTRICT #67
20316	19801	3000001	4/21/2008	\$465 00	555170	84 ADAIR COUNTY CONSERVATION DISTRICT #67
20316	19801	3000001	4/21/2008	\$3,063 93	555170	9 ADAIR COUNTY CONSERVATION DISTRICT #67
20316	19801	3000001	4/21/2008	\$3,105 36	555170	3 ADAIR COUNTY CONSERVATION DISTRICT #67
20320	19801	3000001	4/21/2008	\$200 00	555170	92 COTTON COUNTY CONSERVATION DISTRICT
20320	19801	3000001	4/21/2008	\$2,907 23	555170	2 COTTON COUNTY CONSERVATION DISTRICT
20320	19801	3000001	4/21/2008	\$3,050 90	555170	5 COTTON COUNTY CONSERVATION DISTRICT
20321	19801	3000001	4/21/2008	<u>\$375.00</u>	555170	92 CUSTER COUNTY CONSERVATION DISTRICT

\$611,884.26 Field Services

District Services

19971	19801	3000005	3/31/2008	\$196 95	521110	PHILLIPS FORD D
20029	19801	3000005	4/2/2008	\$10 55	536140	AUTHORITY ORDER-PCARD
20238	19801	3000005	4/16/2008	\$213 47	531130	AT & T MOBILITY NATIONAL ACCOUNT LLC
20324	19801	3000005	4/21/2008	\$93 93	521110	KNAUF LISA R
20324	19801	3000005	4/21/2008	\$146 25	521120	KNAUF LISA R
20324	19801	3000005	4/21/2008	<u>\$199.30</u>	521150	KNAUF LISA R

\$860.45 District Services

Abandoned Mine Land Reclamation

19924	40000	4000001	3/25/2008	\$60 00	522150	NATL ASSOC OF ABANDONED MINE LANDS PROG
19926	40000	4000005	3/25/2008	\$203 43	531130	AT & T MOBILITY NATIONAL ACCOUNT LLC
19943	40000	4000005	3/25/2008	\$12 00	535180	SOUTH CENTRAL INDUSTRIES INC
19943	40000	4000005	3/25/2008	\$12 00	535180	SOUTH CENTRAL INDUSTRIES INC
20006	40000	4000005	4/1/2008	\$40 91	521110	GREEN PRESTON L
20012	40000	4000005	4/1/2008	\$205 60	515610	GILL REPROGRAPHICS
20020	40000	4000005	4/1/2008	\$1,750 00	555170	88 HASKELL COUNTY CONSERVATION DISTRICT
20029	40000	4000001	4/2/2008	\$412 58	536140	AUTHORITY ORDER-PCARD
20081	40000	4000005	4/7/2008	\$102 01	521110	NUTTLE CHARLES E
20082	40000	4000005	4/7/2008	\$303 00	521110	TRACY L REEDER
20083	40000	4000005	4/7/2008	\$224 73	521110	SPURLOCK GENE
20085	40000	4000005	4/7/2008	\$81 81	521110	HEIDLAGE ROBERT F
20146	40000	4000005	4/9/2008	\$49 99	533110	88 ROGERS COUNTY CONSERVATION DISTRICT
20171	40000	4000005	4/9/2008	\$87,997 50	545110	THOMAS CONSTRUCTION INC
20178	40000	4000005	4/10/2008	\$136 65	533120	TRANSMONTAIGNE PRODUCT SERVICES INC.
20178	40000	4000005	4/10/2008	\$608 88	534290	TRANSMONTAIGNE PRODUCT SERVICES INC
20200	40000	4000005	4/10/2008	\$700 00	546210	DEPARTMENT OF AGRICULTURE FOOD AND FORES
20201	40000	4000005	4/10/2008	\$700 00	546210	DEPARTMENT OF AGRICULTURE FOOD AND FORES
20251	40000	4000001	4/16/2008	\$22 88	531110	FEDEX FREIGHT EAST INC
20263	40000	4000005	4/17/2008	<u>\$30.90</u>	531160	CLAREMORE DAILY PROGRESS

\$93,654.87 Abandoned Mine Land Reclamation

Tar Creek

20078	41000	4000002	4/7/2008	\$150 00	555170	88 OTTAWA COUNTY CONSERVATION DISTRICT
20081	41000	4000002	4/7/2008	\$163 12	521110	NUTTLE CHARLES E
20237	40000	4000002	4/16/2008	\$63 03	531130	AT & T MOBILITY NATIONAL ACCOUNT LLC

**OKLAHOMA CONSERVATION COMMISSION
CLAIMS REGISTER BY PROGRAM
FOR THE PERIOD OF MARCH 19, 2008 THRU APRIL 21, 2008**

Voucher	Fund Class	Department	Date	Amount	Account	Payee
20258	41000	4000002	4/17/2008	\$48 75	521120	SHARP WILLIAM M
20258	41000	4000002	4/17/2008	\$17 70	521140	SHARP WILLIAM M
20258	41000	4000002	4/17/2008	<u>\$76.74</u>	521150	SHARP WILLIAM M
\$519.34 Tar Creek						
Water Quality						
19890	40000	5000001	3/20/2008	\$87 75	521120	SHAW KIMBERLY R
19890	40000	5000001	3/20/2008	\$133 54	521150	SHAW KIMBERLY R
19891	40000	5000001	3/20/2008	\$85 75	521120	CHEADLE CHERYL L
19892	40000	5000001	3/20/2008	\$48 75	521120	DUBOIS CHRISTOPHER R
19892	40000	5000001	3/20/2008	\$76 16	521150	DUBOIS CHRISTOPHER R
19893	40000	5000001	3/20/2008	\$54 08	531130	AT&T CORPORATION
19896	40000	5000001	3/20/2008	\$657 13	554120	MORGAN BROTHERS
19897	25000	5000001	3/20/2008	\$2,290 00	554120	DEPARTMENT OF AGRICULTURE FOOD AND FORES
19897	40000	5000001	3/20/2008	\$24,310 00	554120	DEPARTMENT OF AGRICULTURE FOOD AND FORES
19898	40000	5000001	3/20/2008	\$1,104 99	555170	88 CHEROKEE COUNTY CONSERVATION DISTRICT
19899	40000	5000001	3/20/2008	\$55 00	534270	SOUTH CENTRAL INDUSTRIES INC
19900	25000	5000001	3/20/2008	\$275 47	531110	VOICES OF THE SOUTH WEST
19901	40000	5000001	3/20/2008	\$200 00	522150	88 TULSA COUNTY CONSERVATION DISTRICT
19908	25000	5000001	3/24/2008	\$5 29	531130	AT&T CORPORATION
19908	40000	5000001	3/24/2008	\$56 09	531130	AT&T CORPORATION
19923	25000	5000001	3/25/2008	\$2,491 00	532140	DEPARTMENT OF CENTRAL SERVICES
19923	40000	5000001	3/25/2008	\$20,311 32	532140	DEPARTMENT OF CENTRAL SERVICES
19926	40000	5000001	3/25/2008	\$75 09	531130	AT & T MOBILITY NATIONAL ACCOUNT LLC
19927	40000	5000001	3/25/2008	\$600 00	555170	88 DELAWARE CO CONSERVATION DISTRICT
19928	40000	5000001	3/25/2008	\$4,312 00	515290	NORTHEASTERN STATE UNIVERSITY
19929	40000	5000001	3/25/2008	\$600 00	555170	CENTRAL N CANADIAN RIVER CONSERVATION
19936	40000	5000001	3/25/2008	\$362 82	554120	MYRON DENNY
19937	40000	5000001	3/25/2008	\$3,010 50	554120	JANICE FOUTS
19938	40000	5000001	3/25/2008	\$1,487 88	554120	TOMMY CALLAHAN
19939	40000	5000001	3/25/2008	\$1,607 61	554120	CALVIN BRADY
19940	40000	5000001	3/25/2008	\$2,337 34	554120	DON STONER
19941	40000	5000001	3/25/2008	\$1,487 60	554120	DON STONER
19942	40000	5000001	3/25/2008	\$3,895 10	554120	TRAVIS CONRAD
19945	40000	5000001	3/25/2008	\$3,280 52	555170	88 LEFLORE COUNTY CONSERVATION DISTRICT
19946	40000	5000001	3/25/2008	\$47 00	555170	88 PAYNE COUNTY CONSERVATION DISTRICT
19947	40000	5000001	3/25/2008	\$849 80	555170	88 MUSKOGEE COUNTY CONSERVATION DISTRICT
19948	40000	5000001	3/25/2008	\$1,170 00	515350	RATTAN CONSULTING INC
20007	25000	5000001	4/1/2008	\$264 61	531110	VOICES OF THE SOUTH WEST
20008	40000	5000001	4/1/2008	\$73 93	555170	88 PAYNE COUNTY CONSERVATION DISTRICT
20009	40000	5000001	4/1/2008	\$401 98	555170	88 OKMULGEE COUNTY CONSERVATION DISTRICT
20010	40000	5000001	4/1/2008	\$99 50	555170	88 SEQUOYAH COUNTY CONSERVATION DISTRICT
20011	40000	5000001	4/1/2008	\$28 72	531130	AT&T CORPORATION
20013	40000	5000001	4/1/2008	\$11 90	536140	EUREKA WATER COMPANY
20015	40000	5000001	4/1/2008	\$569 26	554120	MYRON DENNY
20017	25000	5000001	4/1/2008	\$751 05	541110	DEPARTMENT OF CORRECTIONS
20018	40000	5000001	4/1/2008	\$2,350 56	555170	88 TULSA COUNTY CONSERVATION DISTRICT
20019	40000	5000001	4/1/2008	\$47,305 00	554120	DEPARTMENT OF AGRICULTURE FOOD AND FORES
20029	40000	5000001	4/2/2008	\$2,452 47	531150	AUTHORITY ORDER-PCARD
20029	40000	5000001	4/2/2008	\$208 45	531190	AUTHORITY ORDER-PCARD
20029	40000	5000001	4/2/2008	\$3,277 03	533220	AUTHORITY ORDER-PCARD
20029	40000	5000001	4/2/2008	\$684 00	534270	AUTHORITY ORDER-PCARD
20029	40000	5000001	4/2/2008	\$1,412 36	535120	AUTHORITY ORDER-PCARD
20029	40000	5000001	4/2/2008	\$138 17	536130	AUTHORITY ORDER-PCARD
20029	25000	5000001	4/2/2008	\$20 32	536140	AUTHORITY ORDER-PCARD
20029	40000	5000001	4/2/2008	\$1,204 75	536140	AUTHORITY ORDER-PCARD
20029	40000	5000001	4/2/2008	\$318 34	536150	AUTHORITY ORDER-PCARD
20029	40000	5000001	4/2/2008	\$640 40	536190	AUTHORITY ORDER-PCARD
20029	40000	5000001	4/2/2008	\$2,564 30	537190	AUTHORITY ORDER-PCARD

**OKLAHOMA CONSERVATION COMMISSION
CLAIMS REGISTER BY PROGRAM
FOR THE PERIOD OF MARCH 19, 2008 THRU APRIL 21, 2008**

Voucher	Fund Class	Department	Date	Amount	Account	Payee
20029	40000	5000001	4/2/2008	\$119 97	537290	AUTHORITY ORDER-PCARD
20029	40000	5000001	4/2/2008	\$140 93	541120	AUTHORITY ORDER-PCARD
20029	40000	5000001	4/2/2008	\$416 94	541220	AUTHORITY ORDER-PCARD
20029	40000	5000001	4/2/2008	\$69 07	541230	AUTHORITY ORDER-PCARD
20029	40000	5000001	4/2/2008	\$543 56	541260	AUTHORITY ORDER-PCARD
20033	25000	5000001	4/2/2008	\$2,491 00	532140	DEPARTMENT OF CENTRAL SERVICES
20033	40000	5000001	4/2/2008	\$11,740 00	532140	DEPARTMENT OF CENTRAL SERVICES
20067	40000	5000001	4/4/2008	\$300 00	555170	88 EAST CANADIAN COUNTY CONSERVATION DISTR
20074	40000	5000001	4/7/2008	\$376 15	531130	OFFICE OF STATE FINANCE
20080	40000	5000001	4/7/2008	\$73 50	521120	GINA C LEVESQUE
20080	40000	5000001	4/7/2008	\$91 37	521150	GINA C LEVESQUE
20084	40000	5000001	4/7/2008	\$61 25	521120	LEMMON JEAN R
20084	40000	5000001	4/7/2008	\$82 20	521150	LEMMON JEAN R
20086	40000	5000001	4/7/2008	\$29 30	531130	HINTON TELEPHONE
20087	40000	5000001	4/7/2008	\$23 95	531210	HINTON CATV
20088	40000	5000001	4/7/2008	\$583 22	531130	AT & T MOBILITY NATIONAL ACCOUNT LLC
20089	40000	5000001	4/7/2008	\$2,050 10	554120	DIXON FARMS
20091	40000	5000001	4/7/2008	\$2,000 70	554120	TRAVIS CONRAD
20142	40000	5000001	4/9/2008	\$170,333 00	554120	DEPARTMENT OF AGRICULTURE FOOD AND FORES
20145	40000	5000001	4/9/2008	\$33 65	531110	MAIL MART
20145	25000	5000001	4/9/2008	\$40 74	531110	MAIL MART
20147	40000	5000001	4/9/2008	\$384 30	532140	SHARP ELECTRONICS CORPORATION
20148	40000	5000001	4/9/2008	\$140 56	531160	TAHLEQUAH DAILY PRESS
20149	40000	5000001	4/9/2008	\$6,655 20	515450	OKLAHOMA WATER RESOURCES BOARD
20151	40000	5000001	4/9/2008	\$15 72	515450	OKLAHOMA WATER RESOURCES BOARD
20152	40000	5000001	4/9/2008	\$15 59	515450	OKLAHOMA WATER RESOURCES BOARD
20153	40000	5000001	4/9/2008	\$451 13	515450	OKLAHOMA WATER RESOURCES BOARD
20154	40000	5000001	4/9/2008	\$827 72	515450	OKLAHOMA WATER RESOURCES BOARD
20155	40000	5000001	4/9/2008	\$455 03	515450	OKLAHOMA WATER RESOURCES BOARD
20156	40000	5000001	4/9/2008	\$404 25	515450	OKLAHOMA WATER RESOURCES BOARD
20157	40000	5000001	4/9/2008	\$560 79	515450	OKLAHOMA WATER RESOURCES BOARD
20158	40000	5000001	4/9/2008	\$228 26	515450	OKLAHOMA WATER RESOURCES BOARD
20159	40000	5000001	4/9/2008	\$1,594 72	515450	OKLAHOMA WATER RESOURCES BOARD
20160	40000	5000001	4/9/2008	\$309 91	515450	OKLAHOMA WATER RESOURCES BOARD
20161	40000	5000001	4/9/2008	\$200 00	555170	NORTH CADDO CONSERVATION DISTRICT
20162	40000	5000001	4/9/2008	\$17 49	536140	TAHLEQUAH LUMBER CO INC
20163	40000	5000001	4/9/2008	\$21 65	536140	TAHLEQUAH LUMBER CO INC
20164	40000	5000001	4/9/2008	\$67 38	536140	TAHLEQUAH LUMBER CO INC
20165	25000	5000001	4/9/2008	\$23 58	536140	TAHLEQUAH LUMBER CO INC
20166	25000	5000001	4/9/2008	\$4 79	536140	TAHLEQUAH LUMBER CO INC
20190	40000	5000001	4/10/2008	\$136 70	554120	TOMMY I RAY
20191	40000	5000001	4/10/2008	\$10,000 00	554120	JAN SEBO
20192	40000	5000001	4/10/2008	\$1,529 60	554120	RANDY WEDEL
20193	40000	5000001	4/10/2008	\$521 40	554120	RANDY DENNIE
20194	40000	5000001	4/10/2008	\$361 17	554120	AVIS JACKSON
20195	40000	5000001	4/10/2008	\$1,642 65	554120	JAMES N RATCLIFF
20196	40000	5000001	4/10/2008	\$1,028 00	554120	PATRICK HARRIS
20197	40000	5000001	4/10/2008	\$3,548 80	554120	CANADIAN VALLEY RANCH INC
20198	40000	5000001	4/10/2008	\$136 70	555170	88 ADAIR COUNTY CONSERVATION DISTRICT #67
20199	40000	5000001	4/10/2008	\$444 60	555170	88 MUSKOGEE COUNTY CONSERVATION DISTRICT
20261	40000	5000001	4/17/2008	\$25 80	536140	EUREKA WATER COMPANY
20262	40000	5000001	4/17/2008	\$1,872 19	532130	DEPARTMENT OF CENTRAL SERVICES
20265	40000	5000001	4/17/2008	\$1,104 99	555170	88 CHEROKEE COUNTY CONSERVATION DISTRICT
20266	40000	5000001	4/17/2008	\$600 00	555170	88 WEST CADDO CONSERVATION DISTRICT
20267	40000	5000001	4/17/2008	\$1,166 91	555170	88 CREEK COUNTY CONSERVATION DISTRICT
20269	40000	5000001	4/17/2008	\$500 00	555170	88 DEER CREEK CONSERVATION DISTRICT
20270	40000	5000001	4/17/2008	\$600 00	555170	CENTRAL N CANADIAN RIVER CONSERVATION
20273	25000	5000001	4/17/2008	\$317 14	533120	GRAND OUTDOORS LLC
20274	40000	5000001	4/17/2008	\$1,600 00	541260	W E INDUSTRIES INC
20275	40000	5000001	4/17/2008	\$1,690 00	533120	ARC TRAINING AND SAFETY SERVICES
20276	40000	5000001	4/17/2008	\$338 09	549110	DEPARTMENT OF CORRECTIONS

**OKLAHOMA CONSERVATION COMMISSION
CLAIMS REGISTER BY PROGRAM
FOR THE PERIOD OF MARCH 19, 2008 THRU APRIL 21, 2008**

Voucher	Fund Class	Department	Date	Amount	Account	Payee
20279	40000	5000001	4/17/2008	\$484 39	531130	AT & T MOBILITY NATIONAL ACCOUNT LLC
20293	40000	5000001	4/21/2008	\$58 50	521120	LAMB JEANETTE
20293	40000	5000001	4/21/2008	\$13 79	521140	LAMB JEANETTE
20293	40000	5000001	4/21/2008	\$59 99	521150	LAMB JEANETTE
20294	40000	5000001	4/21/2008	\$88 00	521110	PHILLIPS SHANON
20294	40000	5000001	4/21/2008	\$22 00	521140	PHILLIPS SHANON
20294	40000	5000001	4/21/2008	\$165 74	521150	PHILLIPS SHANON
20295	40000	5000001	4/21/2008	\$77 00	521120	MEFFORD MARTHA
20295	40000	5000001	4/21/2008	\$11 00	521140	MEFFORD MARTHA
20295	40000	5000001	4/21/2008	\$165 74	521150	MEFFORD MARTHA
20296	25000	5000001	4/21/2008	\$94 50	521120	GINA C LEVESQUE
20296	25000	5000001	4/21/2008	\$24 00	521140	GINA C LEVESQUE
20297	40000	5000001	4/21/2008	\$118 03	555170	88 LINCOLN COUNTY CONSERVATION DISTRICT
20298	40000	5000001	4/21/2008	\$1,126 70	555170	88 OKMULGEE COUNTY CONSERVATION DISTRICT
20299	40000	5000001	4/21/2008	\$78 80	555170	88 PAYNE COUNTY CONSERVATION DISTRICT
20300	40000	5000001	4/21/2008	\$415 33	555170	88 WAGONER COUNTY CONSERVATION DIST NO 22
20301	40000	5000001	4/21/2008	\$227 00	555170	88 SEQUOYAH COUNTY CONSERVATION DISTRICT
20302	40000	5000001	4/21/2008	\$4,013 70	555170	88 LEFLORE COUNTY CONSERVATION DISTRICT
20304	40000	5000001	4/21/2008	\$708 78	554120	ERNEST L CALLISON
20305	40000	5000001	4/21/2008	\$4,185 55	554120	JAMES N RATCLIFF
20306	40000	5000001	4/21/2008	\$944 24	554120	ROBERT C MELROSE
20307	40000	5000001	4/21/2008	\$1,277 25	554120	JAMES N RATCLIFF
20308	40000	5000001	4/21/2008	\$1,554 90	554120	JAMES N RATCLIFF
20309	40000	5000001	4/21/2008	\$2,097 42	554120	JIM HARGROVE
20310	40000	5000001	4/21/2008	\$7,434 15	554120	RACHELLE SEBO
20311	40000	5000001	4/21/2008	\$377 00	554120	TED EPPLER
20313	40000	5000001	4/21/2008	\$786 40	554120	JAMES ELMENHURST
20314	40000	5000001	4/21/2008	\$2,331 30	554120	LANGFORD HEREFORDS
20315	40000	5000001	4/21/2008	\$402 00	554120	ROGER SHARP
20318	40000	5000001	4/21/2008	\$193 50	554120	MULLICANE BOB
20319	40000	5000001	4/21/2008	\$630 40	554120	RANDY WEDEL
20322	40000	5000001	4/21/2008	\$4,055 86	554120	DIXON FARMS
20323	40000	5000001	4/21/2008	<u>\$3,803.44</u>	555170	88 CRAIG COUNTY CONSERVATION DISTRICT

\$413,312.49 Water Quality

Wetlands

19932	40000	5000002	3/25/2008	\$520 52	515450	OKLAHOMA STATE UNIVERSITY
20030	40000	5000002	4/2/2008	\$763 45	522110	AUTHORITY ORDER-PCARD TVL
20260	40000	5000002	4/17/2008	<u>\$14,600.00</u>	515450	OKLAHOMA STATE UNIVERSITY

\$15,883.97 Wetlands

Cost Share - Locally Led

19951	21000	5000004	3/27/2008	\$1,000 00	554120	28 JOYCE E PYBAS
19952	21000	5000004	3/27/2008	\$1,000 00	554120	1 HARVEY HOLLOWELL
19953	21000	5000004	3/27/2008	\$819 00	554120	28 JOE COLLINS
19954	21000	5000004	3/27/2008	\$1,600 00	554120	1 JOHN L RHINE
19955	21000	5000004	3/27/2008	\$3,000 00	554120	1 RICHARD L PATE
19956	21000	5000004	3/27/2008	\$252 00	554120	17 LEONALD VOEGELI
19957	21000	5000004	3/27/2008	\$3,300 00	554120	5 ELTON H SHERRILL
19958	21000	5000004	3/27/2008	\$1,349 25	554120	21 BILLY RAY DOCKALL
19959	21000	5000004	3/27/2008	\$1,000 00	554120	1 BILLY E HOWARD
19960	21000	5000004	3/27/2008	\$1,000 00	554120	28 EDWARD D KEELEY
19961	21000	5000004	3/27/2008	\$2,852 89	554120	1 WALT SPRADLING
19962	21000	5000004	3/27/2008	\$2,453 40	554120	1 TERRY W COX
19963	21000	5000004	3/27/2008	\$2,200 73	554120	1 JACKIE RABE
19964	21000	5000004	3/27/2008	\$600 00	554120	28 FRED RAMSEY
19965	21000	5000004	3/27/2008	\$1,050 00	554120	28 JAMES R COTTON

**OKLAHOMA CONSERVATION COMMISSION
CLAIMS REGISTER BY PROGRAM
FOR THE PERIOD OF MARCH 19, 2008 THRU APRIL 21, 2008**

Voucher	Fund Class	Department	Date	Amount	Account	Payee
19966	21000	5000004	3/27/2008	\$1,000 00	554120	28 SCOTT DAVID GENTRY
19967	21000	5000004	3/27/2008	\$1,000 00	554120	28 JOE D SKINNER
19968	21000	5000004	3/27/2008	\$2,500 00	554120	28 BRYAN C BIAS
19969	21000	5000004	3/27/2008	\$1,680 00	554120	28 ELIZABETH J RICHARD
19974	21000	5000004	3/31/2008	\$3,073 84	554120	1 WAYNE STRADER
19975	21000	5000004	3/31/2008	\$1,414 49	554120	1 WESLEY S TALLMAN
19976	21000	5000004	3/31/2008	\$2,000 00	554120	1 BILLY W BARRON
19977	21000	5000004	3/31/2008	\$1,530 00	554120	21 CAROL DUNEGAN
19979	21000	5000004	3/31/2008	\$2,000 00	554120	21 WILLIAMSON ARTHUR
19981	21000	5000004	3/31/2008	\$1,000 00	554120	28 JOHN E WALKER JR
19985	21000	5000004	3/31/2008	\$8 58	554120	23 JULIE CROW
19985	21000	5000004	3/31/2008	\$1,458 44	554120	13 JULIE CROW
20049	21000	5000004	4/4/2008	\$1,375 00	554120	21 DOUG HAFFNER
20050	21000	5000004	4/4/2008	\$1,490 63	554120	28 RICKY VAILS
20051	21000	5000004	4/4/2008	\$750 00	554120	1 DAVID A WILKIE
20052	21000	5000004	4/4/2008	\$744 00	554120	17 ARCHIE R NULL
20053	21000	5000004	4/4/2008	\$5,000 00	554120	28 KEVIN PISACKA
20054	21000	5000004	4/4/2008	\$1,375 00	554120	21 JOHN HAFFNER TRUST
20092	21000	5000004	4/7/2008	\$2,000 00	554120	21 RICK BRAKHAGE
20093	21000	5000004	4/7/2008	\$1,375 00	554120	21 APPEL INC
20110	21000	5000004	4/8/2008	\$2,709 00	554120	1 CURT C HOWELL
20111	21000	5000004	4/8/2008	\$445 00	554120	10 M J OWEN
20112	21000	5000004	4/8/2008	\$1,701 00	554120	1 STEVE TALIAFERRO
20179	21000	5000004	4/10/2008	\$41 25	554120	26 JOE DOBSON
20179	21000	5000004	4/10/2008	\$90 00	554120	3 JOE DOBSON
20179	21000	5000004	4/10/2008	\$2,368 75	554120	1 JOE DOBSON
20180	21000	5000004	4/10/2008	\$2,500 00	554120	28 HENRY DICKENS
20181	21000	5000004	4/10/2008	\$1,182 30	554120	1 CHARLES E RADER
20182	21000	5000004	4/10/2008	\$1,298 50	554120	11 SCHWERDTFEGER DARYL D
20183	21000	5000004	4/10/2008	\$4,622 25	554120	28 C B BAKER
20184	21000	5000004	4/10/2008	\$2,100 00	554120	1 JIMMY W JOHNSON
20185	21000	5000004	4/10/2008	\$1,848 75	554120	21 GEORGE WILSON
20186	21000	5000004	4/10/2008	\$600 00	554120	17 MARION BROWN
20187	21000	5000004	4/10/2008	\$31 20	554120	23 JAMES B VANATTA
20187	21000	5000004	4/10/2008	\$862 50	554120	13 JAMES B VANATTA
20208	21000	5000004	4/14/2008	\$2,711 40	554120	1 RAY KESNER
20209	21000	5000004	4/14/2008	\$1,206 00	554120	1 ANTHONY MORRISON
20210	21000	5000004	4/14/2008	\$1,000 00	554120	28 HULIN CREEK RANCH
20284	21000	5000004	4/18/2008	\$2,722 50	554120	28 KENNETH HICKS
20285	21000	5000004	4/18/2008	\$2,200 00	554120	28 EVERETT LOVELL
20286	21000	5000004	4/18/2008	\$5,000 00	554120	28 FRANCES D DOWNEY
20287	21000	5000004	4/18/2008	\$2,997 00	554120	11 WESLEY LEE JOHNSON
20288	21000	5000004	4/18/2008	\$3,289 39	554120	1 KENNETH RAY HUTSON
20289	21000	5000004	4/18/2008	\$1,448 25	554120	1 STEPHEN HICKERSON
20290	21000	5000004	4/18/2008	\$1,000 00	554120	28 LENDELL ROBERTS
20291	21000	5000004	4/18/2008	<u>\$2,500.00</u>	554120	8 JACK D DOWNEY

\$104,727.29 Cost Share - Locally Led

Cost Share - Priority Watershed

19933	40000	5000011	3/25/2008	\$20,465 94	554120	MARK S LEE
19934	40000	5000011	3/25/2008	\$807 57	554120	DAVID HOLCOMBE
19935	21000	5000008	3/25/2008	\$3,325 00	554120	ELVERN NIKKEL
20014	21000	5000008	4/1/2008	\$6,700 00	554120	29 JAMES K NIKKEL
20016	40000	5000011	4/1/2008	\$3,678 24	554120	21 ROBERT SCHMIDT
20090	40000	5000011	4/7/2008	\$2,332 00	554120	29 CHARLES R MCDANIELD
20167	40000	5000011	4/9/2008	\$9,569 28	554120	SARAH L BLACK
20168	25000	5000012	4/9/2008	\$1,029 20	554120	1 STANLEY T DAVIS
20169	40000	5000011	4/9/2008	\$1,321 06	554120	5 JAMES SMITH
20170	25000	5000012	4/9/2008	\$2,509 10	554120	18 CHEENENG THAO

OKLAHOMA CONSERVATION COMMISSION
CLAIMS REGISTER BY PROGRAM
FOR THE PERIOD OF MARCH 19, 2008 THRU APRIL 21, 2008

Voucher	Fund Class	Department	Date	Amount	Account	Payee
20277	40000	5000011	4/17/2008	\$1,960 00	554120	29 GEHRING MADALYNN
20278	40000	5000011	4/17/2008	<u>\$5,980.80</u>	554120	36 KEVIN Y HER

\$59,678.19 Cost Share - Priority Watershed

\$1,963,872.98 Total Claims Paid

Posted Billing dynamic date range: Previous Cycledate range: 2/28/2008 to 3/27/2008

CARDHOLDER STATEMENT (CENTRAL BILL)

Processor Hierarchy, Lvl: 1, Units: CONSERVATION COMMISSION
 Include Reference Numbers: True, Include POS Codes: False, Include Cards: All, Include Product Types: All, Include States: All,
 Include Cities: All, Include Account Status: All, Include MCC Groups: All, Include MCC Actions: All
 Include Original Currency: True, Include Transaction Notes: True, Include Line Item Detail: True, GSA Program: False

645 CONSERVATION COMMSN 64

Account #: ***022881**

2800 N LINCOLN
 SUITE 160
 OKLAHOMA CITY, OK 731054201

UNIT: CONSERVATION COMMISSION
 A/O: STEVEN COFFMAN



	Single Purchase	Daily	Cycle	MCC Groups:
Dollar Limits:	\$0 00	\$0 00	\$60,000 00	STATE OK Exclude
Volume Limits:		0	0	

Tran/Post Date Location Purpose	Merchant & Allocation Notes/Details	Reference #	Orig Currency Amt/Code/ Conversion	Reported Tax	Transaction Amount
03/12/08	PAYMENT RECEIVED -- THANK	75405018072000000000164			(\$19,745.92)
03/12/08	YOU 0001 february payment	N			
Count: 1					(\$19,745.92)

	Tran Count	Reported Tax	Net Tran Amt
TRANSACTIONS TOTAL:	0	\$0 00	\$0 00
DIVERTED TRANSACTIONS TOTAL:	0	\$0 00	\$0 00
I-PURCHASE TRANSACTIONS TOTAL:	0	\$0 00	\$0 00
GRAND TOTAL	1	\$0.00	\$0.00

* Indicates a disputed transaction.

Posted Billing dynamic date range: Previous Cycledate range: 2/28/2008 to 3/27/2008

CARDHOLDER STATEMENT (CENTRAL BILL)

Processor Hierarchy, Lvl: 1, Units: CONSERVATION COMMISSION
 Include Reference Numbers: True, Include POS Codes: False, Include Cards: All, Include Product Types: All, Include States: All,
 Include Cities: All, Include Account Status: All, Include MCC Groups: All, Include MCC Actions: All
 Include Original Currency: True, Include Transaction Notes: True, Include Line Item Detail: True, GSA Program: False

JANA CHICOINE


Account #: ***372320**

2800 N LINCOLN BLVD SUITE 160
 OKLAHOMA CITY, OK 731054201

UNIT: CONSERVATION COMMISSION
 A/O: STEVEN COFFMAN



	Single Purchase	Daily	Cycle	MCC Groups:
Dollar Limits:	\$2,500 00	\$0 00	\$25,000 00	OK64501 Exclude
Volume Limits:		99	999	



Tran/Post Date	Merchant & Location Purpose	Allocation Notes/Details	Reference #	Orig Currency Amt/Code/ Conversion	Reported Tax	Transaction Amount
02/27/08	CORP EXPR 800-582-4774		85450788060118000130461			\$62 37
03/03/08	800-5824774, CO	Badge holders and inserts and appointment book				
			\$51 82 100016459001692004001001198011000004			6450 536140N
			GIS-badge holders and inserts			
	DESC		QTY	UNIT COST	UM	EXT AMT
	BOOK.APPT.2008.MO.11X9.BK		1 00	\$10 55	EA	\$10 55
	BADGE.NAME.LASR.CLIP.40BX		1 00	\$36 62	BX	\$36 62
			\$10 55 100016459001692010001001198013000005			6450 536140N
			DS-Appointment book			
02/27/08	CORP EXPR 800-582-4774		85450788060118000174360			\$48 90
03/03/08	800-5824774, CO	Cardstock and batteries				
			\$20 32 100016459001692024001001250005000001			6450 536140N
			WQ-CREP-batteries for GPS units			
	DESC		QTY	UNIT COST	UM	EXT AMT
	BATTERY.AA.PREM.24PK		1 00	\$20 32	PK	\$20 32
			\$28 58 100016459001692011001001400004000001		152520000	6450
			AML-cardstock			
02/29/08	CORP EXPR 800-582-4774		85450788062118000186388			\$366 00
03/03/08	800-5824774, CO					
		100016459001692011001001400004000001	152520000			6450 536140N
		AML-ink cartridges for HP 4600 printer				
	DESC		QTY	UNIT COST	UM	EXT AMT
	GCR2077311250 COLOR LASERJ		1 00	\$158 00	EA	\$158 00
	GCR2077311251 COLOR LASERJ		1 00	\$208 00	EA	\$208 00
03/04/08	CORP EXPR 800-582-4774		85450788065118000181360			\$112 20
03/06/08	800-5824774, CO					
		100016459001692002001001198011000001	6450 536140N			
		Admin-pens for office use				

Posted Billing dynamic date range: Previous Cycledate range: 2/28/2008 to 3/27/2008

JANA CHICOINE

Account #: ***372320**

Tran/Post Date	Merchant & Location	Allocation Notes/Details	Reference #	Orig Currency	Reported Tax	Transaction Amount
	DESC		QTY	UNIT COST	UM	EXT AMT
	PEN.ROLR.SUPRBALL.XFN.BE		6 00	\$64 20	DZ	\$64 20
	PEN. EASY GP. BP. FN. BK		6 00	\$48 00	DZ	\$48 00
03/05/08	DEPT OF CORRECTIONS		85450798065118000100021			\$552 12
03/06/08	MCALESTER, OK					
	100016459001692021001001400002000001	109020000	6450 541110N			
	DP-chairs-Stewart					
03/05/08	DEPT OF CORRECTIONS		85450798065118000100013			\$287 96
03/06/08	MCALESTER. OK					
	Work tables					
			\$125 96	100016459001692002001001198011000001		6450 541110N
				Admih-work table - Tweed		
			\$162 00	100016459001692021001001400002000001	109020000	6450
				DP-work table-Stewart		
03/06/08	CORP EXPR 800-582-4774		85450788067118000198651			\$52 56
03/10/08	800-5824774, CO					
	100016459001692002001001198011000001		6450 536140N			
	Admin-sharpiers for general office use					
	DESC		QTY	UNIT COST	UM	EXT AMT
	GAF6209020020 MRKR.SHARPIE		72 00	\$52 56	EA	\$52 56
03/10/08	CORP EXPR 800-582-4774		85450788072118000143668			\$18 00
03/13/08	800-5824774, CO					
	100016459001692011001001400004000001	152520000	6450 536140N			
	AML-clear label dividers					
	DESC		QTY	UNIT COST	UM	EXT AMT
	INDEX MAKER.3H.5TB.5/PK		1 00	\$18 00	PK	\$18 00
03/11/08	CORP EXPR 800-582-4774		85450788073118000130136			\$9 90
03/14/08	800-5824774, CO					
	100016459001692002001001198011000001		6450 536140N			
	Round labels for office use					
	DESC		QTY	UNIT COST	UM	EXT AMT
	LBL.LASR.2 5 RND.WE.3C/PK		1 00	\$9 90	PK	\$9 90
03/13/08	LOWES #02574*		55432868073000690526482			\$27 52
03/14/08	MIDWEST CITY. OK					
	100016459001692001001001400005000001	664600000	6450 533220N			
	WQ-concrete for installation of water samplers					
	DESC		QTY	UNIT COST	UM	EXT AMT
	CONCRETE MIX 80# QUIKRETE		8 00	\$27 52	BAG	\$27 52
03/13/08	CORP EXPR 800-582-4774		85450788076118000161500			\$69 07
03/17/08	800-5824774, CO					
	100016459001692001001001400005000001	664600000	6450 541230N			
	WQ-phone for Ed Crall in Geary Field office					
	DESC		QTY	UNIT COST	UM	EXT AMT
	PHONE.2LN.SPKR DAT PRT.LC		1 00	\$69 07	EA	\$69 07
03/12/08	CORP EXPR 800-582-4774		85450788074118000132511			\$329 44
03/17/08	800-5824774, CO					
	100016459001692002001001198011000001		6450 536140N			
	Admin-various office supplies for agency use					
	DESC		QTY	UNIT COST	UM	EXT AMT
	CLEANER.CRT.PAD.40BX		2 00	\$30 24	BX	\$30 24
	CALC.DESK.12DGT.ANG DSPLY		1 00	\$15 18	EA	\$15 18
	NOTE.SUPER STICKY.POSTIT		10 00	\$110 50	PK	\$110 50
	CLEANER.DESK.SPRAY.15OZ		2 00	\$5 90	EA	\$5 90

Posted Billing dynamic date range: Previous Cycledate range: 2/28/2008 to 3/27/2008

JANA CHICOINE

Account #: ***372320**

Tran/Post Date	Merchant & Location	Allocation Notes/Details	Reference #	Orig Currency	Reported Tax	Transaction Amount	
	NOTE.SUPER STICKY.POSTIT		10 00	\$57 10 PK	\$57 10		
	FLDR.LTR.1/3.RCY.MLA.1C		4 00	\$110 52 BX	\$110 52		
03/15/08	DMI* DELL K-12/GOVT		55432868075000874986526			\$183 32	
03/17/08	800-981-3355, TX						
	100016459001692001001001400005000001	664600000	6450 536150N				
	<i>WQ-power cord and laptan battery for Gustavson</i>						
03/17/08	USI ED GOV		55432868077000122204068			\$91 79	
03/18/08	800-243-4565, CT						
	100016459001692002001001198011000001		6450 536140N				
	<i>Admin-mounting board</i>						
03/25/08	XPEDX-INTLPAPER		55446418085685011389042			\$47 35	
03/26/08	513-981-2585, PA						
	100016459001692002001001198011000001		6450 536140N				
	<i>Admin-copier paper for agency use</i>						
03/26/08	XPEDX-INTLPAPER		55446418086685011389033			\$70 60	
03/27/08	513-981-2585, AZ						
	100016459001692002001001198011000001		6450 536140N				
	<i>Admin- copier paper for agency use</i>						
Transactions Totals						Count: 16	\$2,329.10

	Tran Count	Reported Tax	Net Tran Amt
TRANSACTIONS TOTAL:	16	\$0 00	\$2,329.10
DIVERTED TRANSACTIONS TOTAL:	0	\$0 00	\$0 00
I-PURCHASE TRANSACTIONS TOTAL:	0	\$0 00	\$0 00
GRAND TOTAL	16	\$0.00	\$2,329.10

* Indicates a disputed transaction.

Posted Billing dynamic date range: Previous Cycledate range: 2/28/2008 to 3/27/2008

CARDHOLDER STATEMENT (CENTRAL BILL)

Processor Hierarchy, Lvl: 1, Units: CONSERVATION COMMISSION
 Include Reference Numbers: True, Include POS Codes: False, Include Cards: All, Include Product Types: All, Include States: All,
 Include Cities: All, Include Account Status: All, Include MCC Groups: All, Include MCC Actions: All
 Include Original Currency: True, Include Transaction Notes: True, Include Line Item Detail: True, GSA Program: False

JANA CHICOINE
 2800 N LINCOLN STE 160
 OKLAHOMA CITY, OK 731054201

Account #: ***865627**

UNIT: TRAVEL-645
 A/O: STEVEN COFFMAN



	Single Purchase	Daily	Cycle	MCC Groups:
Dollar Limits:	\$2,500.00	\$0.00	\$25,000.00	OKTRAVEL Include
Volume Limits:		99	999	



Tran/Post Date	Merchant & Location Purpose	Allocation Notes/Details	Reference #	Orig Currency Amt/Code/ Conversion	Reported Tax	Transaction Amount
02/27/08	AGNT FEE	89081270243254	55417348059580599641342			\$24.95
02/29/08	TRAVEL AGENTS, OK	300016459001693002001001198011000001 Agent fee - Thralls- Austin. TX-NASCA mtg	6450 522110N			
	PASSENGER		TICKET #	TRAVEL DATE	LEGS	
	THRALLS/MICHAEL		89081270243254	02/27/08	XAA XD Y XAO	
02/27/08	AMERICAN	00171116235463	55417348059580599100398			\$255.50
02/29/08	OKLAHOMA CITY, OK	300016459001693002001001198011000001 Airline ticket - Thralls-Austin, TX NASCA Mtg	6450 522110N			
	PASSENGER		TICKET #	TRAVEL DATE	LEGS	
	THRALLS/MICHAEL		00171116235463	03/06/08	OKC AA N DFW AA N AUS AA Y DFW AA Y OKC	
03/10/08	AMERICAN	00171116235465	55417348073580732687402			(\$141.00)
03/14/08	OKLAHOMA CITY, OK	300016459001693002001001198011000001 Credit for partial refund of Mike Thralls airline ticket from Austin, TX	6450 522110N			
03/13/08	AGNT FEE	89081279667096	55417348074580744626306			\$24.95
03/17/08	TRAVEL AGENTS, OK	300016459001693008001001400005000002 Wellands-Agent fee for Dubois trip to Washington DC	664610000 6450 522110N			
	PASSENGER		TICKET #	TRAVEL DATE	LEGS	
	DUBOIS/CHRISTOP		89081279667096	03/13/08	XAA XD Y XAO	
03/13/08	AMERICAN	00171116238661	55417348074580744103579			\$738.50
03/17/08	OKLAHOMA CITY, OK	300016459001693008001001400005000002 Wellands-airline ticket for DuBois for Washington DC trip for SWS/ASWM Conference	664610000 6450 522110N			
	PASSENGER		TICKET #	TRAVEL DATE	LEGS	
	DUBOIS/CHRISTOP		00171116238661	05/26/08	OKC AA N DFW AA N DCA AA Y ORD AA Y OKC	

Transactions Totals Count: 5 \$902.90

Posted Billing dynamic date range: Previous Cycledate range: 2/28/2008 to 3/27/2008

JANA CHICOINE

Account #: ***865627**

<i>Tran/Post Date</i>	<i>Merchant & Location</i>	<i>Allocation Notes/Details</i>	<i>Reference #</i>	<i>Orig Currency</i>	<i>Reported Tax</i>	<i>Transaction Amount</i>
<i>Tran Count</i>						
<i>Reported Tax</i>						
<i>Net Tran Amt</i>						
TRANSACTIONS TOTAL:			5		\$0 00	\$902 90
DIVERTED TRANSACTIONS TOTAL:			0		\$0 00	\$0 00
I-PURCHASE TRANSACTIONS TOTAL:			0		\$0 00	\$0 00
GRAND TOTAL			5		\$0.00	\$902.90

* Indicates a disputed transaction.

Posted Billing dynamic date range: Previous Cycledate range: 2/28/2008 to 3/27/2008

CARDHOLDER STATEMENT (CENTRAL BILL)

Processor Hierarchy, Lvl: 1, Units: CONSERVATION COMMISSION
 Include Reference Numbers: True, Include POS Codes: False, Include Cards: All, Include Product Types: All, Include States: All,
 Include Cities: All, Include Account Status: All, Include MCC Groups: All, Include MCC Actions: All
 Include Original Currency: True, Include Transaction Notes: True, Include Line Item Detail: True, GSA Program: False

SHERYL GIBSON


Account #: ***299009**

2800 N LINCOLN BLVD
 SUITE 160
 OKLAHOMA CITY, OK 731054201

UNIT: CONSERVATION COMMISSION
 A/O: STEVEN COFFMAN



	Single Purchase	Daily	Cycle	MCC Groups:
Dollar Limits:	\$2,500 00	\$0 00	\$50,000 00	OK64501 Exclude
Volume Limits:		99	999	



Tran/Post Date Purpose	Merchant & Location	Allocation Notes/Details	Reference #	Orig Currency Amt/Code/ Conversion	Reported Tax	Transaction Amount
02/27/08	FISHER SCI HUS		55425638058815131104598			\$71 01
02/28/08	HOUSTON, TX					
		100016459001692001001001400005000001	664600000	6450 537190N		
		WQ-Buffer solution				
		DESC	QTY	UNIT COST	UM	EXT AMT
		BUFFER SOL PH 5 00 C	3 00	\$31 47	EA	\$31 47
		BUFFER SOL PH 9 00 C	3 00	\$39 54	EA	\$39 54
02/27/08	BASS PRO ONLINE		55457378058281054825582			\$416 94
02/28/08	8002277776, MO					
		100016459001692001001001400005000001	664600000	6450 541220N		
		WQ-GPS unit				
02/27/08	LOWES #02574*		55432868058000993323495			\$48 96
02/28/08	MIDWEST CITY, OK					
		100016459001692001001001400005000001	664600000	6450 533220N		
		WQ-supplies for auto sampler install				
		DESC	QTY	UNIT COST	UM	EXT AMT
		1 1/2 EMT SET SCREW COUP	16 00	\$43 52	EA	\$43 52
		1 1/2 90 DEG EMT ELBOW	1 00	\$5 44	EA	\$5 44
02/28/08	NACD		55457028059206631100100			\$640 40
02/28/08	2025476223, DC					
		100016459001692001001001400005000001	664600000	6450 536190N		
		WQ-Blue Thumb-Soil stewardship education materials				
02/27/08	THE HOME DEPOT 3911		55541868059010178867874			\$700 98
02/29/08	MIDWEST CITY, OK					
		100016459001692001001001400005000001	664600000	6450 533220N		
		WQ-Supplies for auto sampler install				
		DESC	QTY	UNIT COST	UM	EXT AMT
		2X4-8 PTPRI	1 00	\$3 39	EA	\$3 39
		2X4-8 PTPRI	1 00	\$3 39	EA	\$3 39

Posted Billing dynamic date range: Previous Cycledate range: 2/28/2008 to 3/27/2008

SHERYL GIBSON

Account #: ***299009**

Tran/Post Date	Merchant & Location	Allocation Notes/Details	Reference #	Orig Currency	Reported Tax	Transaction Amount
100016459001692001001001400005000001	664600000	6450 536140N				
	WQ-Blue Thumb-binder clips for exhibit					
	DESC	QTY	UNIT COST	UM	EXT AMT	
	GAF6156914035 BNR CLIP.3/	2 00	\$0 64	BX	\$0 64	
	GAF6156914055 BNR CLIP.1"	2 00	\$4 40	BX	\$4 40	
02/27/08	CONTAINER SUPPLY INC		85454918058900012500036			\$155 27
02/29/08	OKLAHOMA CITY, OK					
100016459001692001001001400005000001	664600000	6450 536140N				
	WQ-wide mouth jars used in fish collections					
02/27/08	OREILLY AUTO 00001826		05410198059080001187852			\$119 97
02/29/08	OKLAHOMA CITY, OK					
100016459001692001001001400005000001	664600000	6450 537290N				
	WQ-battery chargers					
	DESC	QTY	UNIT COST	UM	EXT AMT	
	BATT CHARGER	1 00	\$39 99	EA	\$39 99	
	BATT CHARGER	2 00	\$79 98	EA	\$79 98	
02/29/08	CORP EXPR 800-582-4774		85450788062118000179326			\$87 96
03/03/08	800-5824774, CO					
1000164590016920025001001400001000002	109020000	6450 536140N				
	Print cartridges - Dominick					
	DESC	QTY	UNIT COST	UM	EXT AMT	
	GCR2077311222 HP 95 INKJET	2 00	\$48 00	EA	\$48 00	
	GCR2077311232 HP 98 INK BL	2 00	\$39 96	EA	\$39 96	
02/29/08	CORP EXPR 800-582-4774		85450788062118000143520			\$70 00
03/03/08	800-5824774, CO					
100016459001692001001001400005000001	664600000	6450 536140N				
	WQ-black printhead for HP 1160 printer-Crall					
	DESC	QTY	UNIT COST	UM	EXT AMT	
	GCR2077311163 HP CP 1160 S	2 00	\$70 00	EA	\$70 00	
02/29/08	HACH COMPANY		05444008061203437149927			\$283 75
03/03/08	LOVELAND, CO					
100016459001692001001001400005000001	664600000	6450 537190N				
	WQ-Glass cells and bottles. alkilinity solution					
02/29/08	USGS-CRGIO		05444008061203437150073			\$684 00
03/03/08	7036487647. CO					
100016459001692001001001400005000001	664600000	6450 534270N				
	WQ-topographic maps for field use					
03/03/08	WILDLIFE SUPPLY CO		85436198063118000100041			\$543 56
03/04/08	716-877-9518, NY					
100016459001692001001001400005000001	664600000	6450 541260N				
	WQ-hand corer and extension handle					
03/04/08	AMZ*AMAZON PAYMENTS		554328680640000659654938			\$87 97
03/05/08	AMZN COM/BILL, WA					
100016459001692001001001400005000001	664600000	6450 536150N				
	WQ-flashdrives 8GB -Wilkins					
	DESC	QTY	UNIT COST	UM	EXT AMT	
	PNY 8GB USB 2 0 PORTABLE	2 00	\$79 98	PCE	\$79 98	
03/05/08	AMAZON COM		55432868065000820239618			\$47 05
03/06/08	AMZN COM/BILL, WA					
100016459001692001001001400005000001	664600000	6450 536150N				
	WQ-flashdrives 4GB Wilkins					
	DESC	QTY	UNIT COST	UM	EXT AMT	
	KINGSTON DTI 4 GB USB FLA	2 00	\$40 88	PCE	\$40 88	

Posted Billing dynamic date range: Previous Cycledate range: 2/28/2008 to 3/27/2008

SHERYL GIBSON

Account #: ***299009**

Tran/Post Date	Merchant & Location	Allocation Notes/Details	Reference #	Orig Currency	Reported Tax	Transaction Amount
03/05/08	LBSAFE*1011129761		55432868065000754586679			\$364 27
03/06/08	800-356-0783. WI					
	100016459001692001001001400005000001	664600000	6450 535120N			
	<i>WQ-gloves needed for fish collections</i>					
03/05/08	BASS PRO ONLINE		55457378065281055141592			\$226 40
03/06/08	8002277776. MO					
	100016459001692001001001400005000001	664600000	6450 535120N			
	<i>WQ-wading boots, repair kit and socks</i>					
03/05/08	CABELAS COM*98000185		55417348066690660202352			\$821 69
03/06/08	800-2374444. NE					
	100016459001692001001001400005000001	664600000	6450 535120N			
	<i>WQ-waders</i>					
	DESC		QTY	UNIT COST	UM	EXT AMT
	Cabela's Max-4 Brush Buster100		1 00	\$139 95		\$139 95
	Yardage Pro Legend Range Finde		1 00	\$349 99		\$349 99
	Bite Shoat Portage Wading Boot		1 00	\$89 95		\$89 95
	Herter's 2-ply Chest Wader		3 00	\$224 85		\$224 85
03/05/08	FORESTRY SUPPLIERS, IN		55541868066004034090889			\$77 73
03/07/08	601-354-3565, MS					
	100016459001692001001001400005000001	664600000	6450 536140N			
	<i>WQ-Field notebooks and hip chain thread-field supplies for fish collections</i>					
03/07/08	FISHER SCI HUS		55425638067815140444356			\$73 83
03/10/08	HOUSTON, TX					
	100016459001692001001001400005000001	664600000	6450 537190N			
	<i>WQ-solutions for quality assurance</i>					
	DESC		QTY	UNIT COST	UM	EXT AMT
	BUFFER COLRD RED PH		1 00	\$24 55	EA	\$24 55
	BUFFER CLRD YEL PH 7		1 00	\$24 05	EA	\$24 05
	BUFFER COLRD BLUE PH		1 00	\$25 23	EA	\$25 23
03/07/08	WESTLAKE HARDWARE		25536068068386710300087			\$311 74
03/10/08	OKLAHOMA CITY, OK					
	100016459001692001001001400005000001	664600000	6450 536140N			
	<i>WQ-jars for macroinvertebrate collections</i>					
03/06/08	MEMPHIS NET AND TWINE		25411178067067156948203			\$410 27
03/10/08	901-4582656, TN					
	100016459001692001001001400005000001	664600000	6450 536140N			
	<i>WQ-Seines for fish collections</i>					
03/07/08	EASTMAN KODAK		55446418067052000009846			\$208 45
03/10/08	8009391636, NY					
	100016459001692001001001400005000001	664600000	6450 531190N			
	<i>WQ-Blue-Thumb-digital photo frame for exhibit display</i>					
	DESC		QTY	UNIT COST	UM	EXT AMT
	ESYSHR SV1011 DIG PIC FRAME AM		1 00	\$199 95	EAC	\$199 95
03/06/08	TELEDYNE ISCO INC		55417348071730711922351			\$1,561 25
03/12/08	LINCOLN, NE					
	100016459001692001001001400005000001	664600000	6450 533220N			
	<i>WQ-pump tube hosing for sampler maintenance</i>					
03/13/08	HACH COMPANY		05444008074219884078927			\$774 05
03/14/08	LOVELAND, CO					
	100016459001692001001001400005000001	664600000	6450 537190N			
	<i>WQ-Blue Thumb-replacement reagents for test kits</i>					

Posted Billing dynamic date range: Previous Cycledate range: 2/28/2008 to 3/27/2008

SHERYL GIBSON

Account #: ***299009**

Tran/Post Date	Merchant & Location	Allocation Notes/Details	Reference #	Orig Currency	Reported Tax	Transaction Amount
03/13/08	MEMPHIS NET AND TWINE		25411178074074169465200			\$53 19
03/17/08	901-4582656, TN					
	100016459001692001001001400005000001	664600000	6450 536140N			
	<i>WQ-Seines for fish collections</i>					
03/19/08	AMZ*AMAZON PAYMENTS		55432868079000316977170			\$72 49
03/19/08	AMZN COM/BILL, WA					
	100016459001692001001001400005000001	664600000	6450 536130N			
	<i>WQ-Blue Thumb-extension cords for bacteria testing</i>					
	DESC		QTY	UNIT COST	UM	EXT AMT
	NUCORD 9' 13A INDOOR EXTE		20 00	\$53 20	PCE	\$53 20
03/18/08	AAPER ALCOHOL		85481078078706912260092			\$1,279 76
03/19/08	SHELBYVILLE, KY					
	100016459001692001001001400005000001	664600000	6450 537190N			
	<i>WQ-alcohol for macroinvertebrate collections</i>					
03/18/08	CORP EXPR 800-582-4774		85450788079118000128118			\$15 70
03/20/08	800-5824774, CO					
	100016459001692002001001198011000001		6450 536140N			
	<i>Admin-pens for agency use</i>					
	DESC		QTY	UNIT COST	UM	EXT AMT
	PEN.BP.RSVP.MED.BLUE		2 00	\$15 70	DZ	\$15 70
03/19/08	SMITH-ROOT INC		55417348079640794171721			\$188 17
03/20/08	360-5730202, WA					
	100016459001692001001001400005000001	664600000	6450 533220N			
	<i>WQ-Replacement electrode for backpack shocker for fish collections</i>					
03/20/08	FISHER SCI HUS		55425638080815148047444			\$611 24
03/21/08	HOUSTON, TX					
	100016459001692001001001400005000001	664600000	6450 533220N			
	<i>WQ-splitter churns for autosamplers</i>					
	DESC		QTY	UNIT COST	UM	EXT AMT
	CHURN SMP SPLITTER E		2 00	\$611 24	EA	\$611 24
03/20/08	AMAZON COM		55432868080000518766089			\$140 93
03/21/08	AMZN COM/BILL, WA					
	100016459001692001001001400005000001	664600000	6450 541120N			
	<i>WQ-External hard drive for Eucha/Spavinaw project</i>					
	DESC		QTY	UNIT COST	UM	EXT AMT
	FANTOM DRIVES TITANIUM II		1 00	\$132 99	PCE	\$132 99
03/19/08	FORESTRY SUPPLIERS, IN		55541868080004032069713			\$32 54
03/21/08	601-354-3565, MS					
	100016459001692001001001400005000001	664600000	6450 536140N			
	<i>WQ-Rite -in-the-Rain notebooks for fish id</i>					
03/21/08	GALT FOUNDATION		55460298081509557010013			\$2,452 47
03/24/08	OKLAHOMA CITY, OK					
	100016459001692001001001400005000001	664600000	6450 531150N			
	<i>WQ-Blue Thumb-volunteer attire</i>					
03/21/08	AMZ*AMAZON PAYMENTS		55432868081000610723391			\$16 81
03/24/08	AMZN COM/BILL, WA					
	100016459001692021001001400002000001	109020000	6450 536130N			
	<i>O&M-Stewart-replacement holster for Blackberry</i>					
	DESC		QTY	UNIT COST	UM	EXT AMT
	BLACKBERRY 8100 SERIES LA		1 00	\$13 83	PCE	\$13 83
03/18/08	TELEDYNE ISCO INC		55417348081730818449041			\$71 01
03/24/08	LINCOLN, NE					

Posted Billing dynamic date range: Previous Cycledate range: 2/28/2008 to 3/27/2008

SHERYL GIBSON

Account #: ***299009**

Tran/Post Date	Merchant & Location	Allocation Notes/Details	Reference #	Orig Currency	Reported Tax	Transaction Amount
		100016459001692001001001400005000001	664600000	6450 533220N		
		WQ-Pump band replacement for automated water sampler				
03/25/08	AMAZON COM		55432868085000026707430			\$17 67
03/26/08	AMZN COM/BILL, WA					
		100016459001692021001001400002000001	109020000	6450 536130N		
		DP-Stewart-Rplacement holster for Blackberry(returned)				
		DESC	QTY	UNIT COST	UM	EXT AMT
		BLACKBERRY CURVE 8300/831	1 00	\$12 59	PCE	\$12 59
03/26/08	AMZ*AMAZON PAYMENTS		55432868086000080952467			\$22 90
03/26/08	AMZN COM/BILL, WA					
		100016459001692002001001198011000001	6450 552140N			
		Admin-Butterfly house for employee recognition week				
		DESC	QTY	UNIT COST	UM	EXT AMT
		BUTTERFLY HOUSE KIT	1 00	\$14 95	PCE	\$14 95
03/26/08	WWW ACEHARDWARE COM		55541868086004025417303			\$65 68
03/27/08	866-290-5334, PA					
		100016459001692001001001400005000001	664600000	6450 536130N		
		WQ-Blue Thumb-styrofoam coolers for bacteria testing				
Transactions Totals			Count: 40			\$13,915.00

	Tran Count	Reported Tax	Net Tran Amt
TRANSACTIONS TOTAL:	40	\$0.00	\$13,915.00
DIVERTED TRANSACTIONS TOTAL:	0	\$0.00	\$0.00
I-PURCHASE TRANSACTIONS TOTAL:	0	\$0.00	\$0.00
GRAND TOTAL	40	\$0.00	\$13,915.00

* Indicates a disputed transaction.

Posted Billing dynamic date range: Previous Cycledate range: 2/28/2008 to 3/27/2008

CARDHOLDER STATEMENT (CENTRAL BILL)

Processor Hierarchy, Lvl: 1, Units: CONSERVATION COMMISSION
 Include Reference Numbers: True, Include POS Codes: False, Include Cards: All, Include Product Types: All, Include States: All,
 Include Cities: All, Include Account Status: All, Include MCC Groups: All, Include MCC Actions: All
 Include Original Currency: True, Include Transaction Notes: True, Include Line Item Detail: True, GSA Program: False

KELLY MOCKABEE


Account #: ***372338**

2800 N LINCOLN BLVD SUITE 160
 OKLAHOMA CITY, OK 731054201

UNIT: CONSERVATION COMMISSION
 A/O: STEVEN COFFMAN



	Single Purchase	Daily	Cycle	MCC Groups:
Dollar Limits:	\$2,500.00	\$0.00	\$25,000.00	OK64501 Exclude
Volume Limits:		99	999	



Tran/Post Date	Merchant & Location Purpose	Allocation Notes/Details	Reference #	Orig Currency Amt/Code/ Conversion	Reported Tax	Transaction Amount
03/05/08	FROST BITES AND BONNIE		25411178066066156764504			\$26.50
03/07/08	OKLAHOMA CITY, OK					
	100016459001692002001001198011000001		6450 536140N			
	Popcorn bags for GIS day and Conservation day					
03/19/08	LOWES #02540*		55432868079000372894087			\$67.90
03/20/08	OKLAHOMA CITY, OK					
	100016459001692001001001400005000001	664600000	6450 533220N			
	WQ-Supplies for sampler installation					
	DESC		QTY	UNIT COST	UM	EXT AMT
	PARAWEDGE 1/2X3-3/4"		2.00	\$20.96	EA	\$20.96
	FLAT WASHERS 1/2		100.00	\$13.00	EA	\$13.00
	GALV ROUND WASHER 1/2"		50.00	\$11.00	EA	\$11.00
	BL GRAN HAMDRL 1/2X4X6" HCBG16		2.00	\$22.94	EA	\$22.94
03/19/08	CORP EXPR 800-582-4774		85450788080118000162239			\$88.97
03/21/08	800-5824774, CO					
	100016459001692001001001400005000001	664600000	6450 536140N			
	WQ-Blue Thumb-supplies for bacteria testing					
	DESC		QTY	UNIT COST	UM	EXT AMT
	GLUE STICK.PERM. 26OZ.18		1.00	\$8.67	PK	\$8.67
	BAG.PLAS.GL.11X11.SLIDER		1.00	\$44.26	CT	\$44.26
	BAG.PLAS.7X7X2.2M		1.00	\$36.04	CT	\$36.04

Transactions Totals Count: 3 \$183.37



	Tran Count	Reported Tax	Net Tran Amt
TRANSACTIONS TOTAL:	3	\$0.00	\$183.37
DIVERTED TRANSACTIONS TOTAL:	0	\$0.00	\$0.00
I-PURCHASE TRANSACTIONS TOTAL:	0	\$0.00	\$0.00

Posted Billing dynamic date range: Previous Cycledate range: 2/28/2008 to 3/27/2008

KELLY MOCKABEE

Account #: ***372338**

GRAND TOTAL

3

\$0.00

\$183.37

** Indicates a disputed transaction.*

**OKLAHOMA CONSERVATION COMMISSION
FY-2008 FINANCIAL STATEMENT
April 21, 2008**

	<u>FUND</u>	<u>ACCOUNT</u>	<u>ALLOCATION</u>	<u>EXPENDITURE</u>	<u>ENCUMBRANCE</u>	<u>BALANCE</u>	<u>CASH</u>
<u>ADMINISTRATION</u>							
	19801	10	\$750,000.00	\$696,819.12	\$51,913.69	\$1,267.19	
<u>WATERSHED PLANNING</u>							
	19801	20	\$590,000.00	\$579,412.34	\$10,587.66	\$0.00	
<u>FIELD SERVICE</u>							
	19801	30	\$7,797,084.00	\$5,740,489.64	\$1,503,828.60	\$552,765.76	
<u>WATER QUALITY</u>							
	19801	50	\$50,000.00	\$49,999.69	\$0.00	\$0.31	
TOTAL STATE FUNDS							
	19801		\$9,187,084.00	\$7,066,720.79	\$1,566,329.95	\$554,033.26	
<u>REVOLVING FUNDS</u>							
	Small Watershed - 07	20000 / 20	\$1,320,000.00	\$1,090,068.83	\$117,884.73	\$112,046.44	
	Small Watershed - 08	20000 / 20	\$20,000.00	\$0.00	\$0.00	\$20,000.00	\$170,777.87
	GIS Fund - 07	20500 / 10	\$17,500.00	\$2,575.73	\$0.00	\$14,924.27	
	GIS Fund - 08	20500 / 10	\$27,000.00	\$1,469.30	\$315.00	\$25,215.70	\$32,690.13
	Cost Share Fund / 06	21000 / 50	\$1,705,233.00	\$1,411,541.88	\$12,842.18	\$280,848.94	
	Cost Share Fund / 07	21000 / 50	\$1,334,500.00	\$4,947.37	\$461,361.60	\$868,191.03	
	Cost Share Fund / 08	21000 / 50	\$1,219,000.00	\$352,079.02	\$409,268.40	\$457,652.58	\$891,082.77
	OCC Infrastructure / Rehab / 08	21500 / 20	\$6,500,000.00	\$6,500,000.00	\$0.00	\$0.00	\$6,500,000.00
	Donation Fund / Admin / 08	24500 / 10	\$47,999.75	\$9,011.48	\$2,316.10	\$36,672.17	\$17,116.04
	Donation Fund / Field Service / 08	24500 / 30	\$3,000.00	\$0.00	\$0.00	\$3,000.00	\$10,807.18
	Donation Fund / Tar Creek / 08	24500 / 40	\$0.00	\$0.00	\$0.00	\$0.00	\$40,032.00
	Donation Fund / WQ / 08	24500 / 50	\$0.00	\$0.00	\$0.00	\$0.00	\$148,258.94
	OCC Infrastructure / Rehab / 07	25000 / 20	\$700,000.00	\$192,926.09	\$507,073.91	\$0.00	
	OCC Infrastructure / Rehab / 08	25000 / 20	\$180,000.00	\$66,829.15	\$14,779.93	\$98,390.92	
	OCC Infrastructure / F Serv / 08	25000 / 30	\$622,000.00	\$621,999.90	\$0.00	\$0.10	
	OCC Infrastructure / Cshare / 07	25000 / 50	\$1,220,500.00	\$17,413.07	\$72,451.26	\$1,130,635.67	
	OCC Infrastructure / Cshare / 08	25000 / 50	\$1,489,000.00	\$142,610.33	\$356,720.70	\$989,668.97	\$4,082,423.14
<u>FEDERAL FUNDS</u>							
	40000 / 07		\$14,662,088.00	\$10,147,157.20	\$2,892,881.38	\$1,622,049.42	
	40000 / 08		\$21,865,456.26	\$7,289,699.05	\$12,643,286.56	\$1,932,470.65	\$833,369.52
	Tar Creek - 41000 / 07		\$2,738,599.00	\$2,199,974.31	\$109,594.26	\$429,030.43	
	Tar Creek - 41000 / 08		\$677,230.00	\$278,164.19	\$60,070.84	\$338,994.97	\$263,471.74

OCC AGREEMENTS FOR CONSIDERATION

OCC PARTY ID	NO	PURPOSE	PURPOSE OF AMENDMENT	BEGIN DATE	END DATE	AMOUNT TO OCC	AMOUNT FROM OCC	FUNDING SOURCE
a/b NRCS	68-7335-3-93	Technical Assistance Contributions Agreement	* Amendment 19 - adds \$17,700 for the East Woods County and Alfalfa County CDs shared district position	7/1/2003	9/30/2008	\$2,443,700.00		NRCS
a/b NRCS	68-7335-3-93	Technical Assistance Contributions Agreement	Amendment 18 - adds \$50,000 for Latimer and LeFlore County CD to provide technical assistance to NRCS	7/1/2003	9/30/2008	\$2,443,700.00		NRCS
c Norman Utilities Authority		to restore a riparian wetland area while providing educational opportunities for the City of Norman in terms of planning and development	Amendment 4 - brings agreement amount to \$13,000	10/1/2005	9/30/2008		\$13,000	EPA104
d Cleora, OK School District	04-123(6) Grand Lake	to emphasize, create, improve and/or sponsor the school's outdoor classroom to make water quality education a more prominent portion.		4/1/2008	12/30/2008		\$25,000.00	EPA319

* Added after meeting packets were mailed.

OUT OF STATE TRAVEL REQUESTS

OCC ID	DATES	SPONSOR	NAME OF MEETING	LOCATION	ATTENDANCE	EST COST	FUNDING SOURCE
a	May 5-7, 2008	Mid America GIS Consortium	Metadata Training	Little Rock, AR	Willoughby	\$1,000.00	MAGIC
b	May 12-15, 2008	Office of Surface Mining	TIPS Steering Committee Meeting	St. Charles, MO	Sharp	\$800.00	OSM
c	May 22-23, 2008	South Central Arc Users Group	Executive Board Meeting	Austin, TX	Willoughby	\$1,000.00	SCAUG
d	June 24-26, 2008	Office of Surface Mining	Carlson's Natural Regrade for Permitting and Reclamation Training	Denver, CO	Heidlage, Reader	\$0.00	OSM
e	June 30-July 2, 2008	American Water Resources Association	2008 Summer Specialty Conference	Virginia Beach, VA	Levesque, Day, Trammell	\$5,199.00	EPA
f	August 19-21, 2008	Office of Surface Mining	Advanced AutoCad for Permitting and Reclamation Training	Alton, IL	Ireton	\$0.00	OSM
g	June 15-19, 2008	*Project WET USA	Coordinator's Annual Conference	New Orleans, LA	Beatty	\$2,000.00	Cons Ed
h	June 2-4, 2008	*National Watershed Coalition	NWC Meeting	Washington, D.C.	Toole	\$1,200.00	O&M

**OKLAHOMA CONSERVATION COMMISSION
ADMINISTRATION STAFF - SUMMARY OF ACTIVITIES
May 5, 2008**

Administration

- Attended or scheduled to attend the following Conservation District activities:
 - Comanche County Outstanding Educator Award Ceremony honoring Rick McElhaney
 - Wagoner County Stewardship Breakfast
 - Payne County Awards Banquet (May 1)
- Participated in and/or attended the following events:
 - Meeting scheduled by Secretary Peach
 - National Association of State Conservation Agencies teleconference
 - Oklahoma Rural Water Association Banquet
 - OSU Department of Natural Resources Appreciation Day activities
 - Department of Agriculture's Legislative Appreciation Luncheon
 - ScienceFest activities
 - Wheat Pasture Field Day at Marshall
 - State Envirothon Contest.
 - Directors Day at the Capitol
 - Work group meetings on the carbon sequestration initiative
 - Meetings on the Oklahoma Comprehensive Water Plan
- Worked on resolving safety issues at the Garvin Service Center
- Assisted in preparations for Prescribed Fire Day at the Capitol

Information

- Produced OCC monthly newsletter and prepared newsletters for OCC web page.
- Continued technical management of OCC's web page and routine updates.
- Continued work on a number of activities in public information agreement with NRCS.
- Attended a meeting of the steering committee of the Publications Clearinghouse of the Oklahoma Department of Libraries.
- Attended a meeting of the Oklahoma State Webmanagers Group. Participated in executive board meeting.
- Assisted OACD with printed program for National Land Judging Contest and other arrangements. Began preparatory work for the Land Judging Contest video for the awards banquet and distribution to participants.
- Coordinated Governor's Proclamation for Soil and Water Stewardship Week. Assisted OACD with production Public Service Announcements regarding Soil and Water Stewardship Week.
- Made preparations for Water Day at the Capitol and Fire Day at the Capitol.
- Assisted Nowata CCD with display posters for booths at local banks.
- Acquired televised news clips regarding flooding in the state.
- Assisted with Administration and AML staff on preparation of a fact sheet regarding Abandoned Underground Mines in Tulsa County.
- Monitored Oklahoma City and Tulsa newspapers.

Tribal Outreach Coordinator

Stamper Project

- Made site visits to the Stamper Project on 3/20/08, 3/26/08, 4/2/08, 4/9/08, and 4/16/08. Weekly visits are planned for the rest of April.
- The specialized receiving tanks and framework for agitators has been installed in the Receiving building.
- The water well has been drilled and adequate water was reached at 700 ft. Water lines being installed.
- Overflow reservoir has been prepared for concrete base.
- Site grading and clean-up has been completed.
- Digester tanks have been ordered and are being shipped.
- Separation units have been located in NJ and will be purchased and shipped.
- REC has been on site to measure for poles and receive information for transformer size.
- A site manager and other workers have been hired and are on site working.
- Dr. Brian Adams has worked and completed key phases of the economic study.
- Met with Secretary Tolbert and provided an update report.
- Worked with Dan Butler and the OCC WQ team on reports for OSE and EPA.

Chickasaw Nation

- Rescheduled a meeting on 4/22/08 between the Chickasaw Nation, NRCS, OCC and the NWC concerning PL-566 authorities and groundwater recharge projects. MOU is still in review.

Citizen Potawatomi Nation

- Met with representatives in Shawnee on 3/17/08 to discuss partnership and a possible MOU. I have had additional discussions with this tribe on future work.

Kiowa Tribal Conservation District and Water Resources Board

- Cheryl Cheadle, Blue Thumb Coord., provided a session on water quality on a demonstration/field day March 31.

Oklahoma Prescribed Fire Council

- Met with Dr. Terry Bidwell, OSU, Jay Pruett, TNC, and Clay Pope, Exec. Director of OACD, concerning the "Prescribed Fire Day" at the Capitol scheduled for May 12. Coordinated activities with this group.

Carbon Sequestration - Chicago Climate Exchange

- Worked with OCC staff on aspects of carbon trading and rule-making.

Oklahoma Comprehensive Water Plan

- Attended workshop at OSU on March 28 concerning Oklahoma Water Resources and Legislation.
- Completed application for participation in the upcoming regional meetings. Worked with OCC team members and OACD on position statement.

**OKLAHOMA CONSERVATION COMMISSION
DISTRICT SERVICES DIVISION
APRIL MONTHLY SUMMARY
Lisa Knauf, Director
May 5, 2008 Commission Meeting**

Provided Assistance to the Following Districts

Atoka	E. Woods	Kiamichi	Muskogee	Seminole
Caney Valley	Ellis	LeFlore	Oklahoma	S. Caddo
CNCR	Garvin	Major	Okmulgee	Tulsa
Cherokee	Grant	Marshall	Ottawa	Upper Washita
Cleveland	Haskell	Murray	Pontotoc	Wagoner

Meetings & Events Attended

- * Conservation District Board Meetings Attended:
Grady County Pawnee County Tulsa County
Upper Washita Caney Valley
- * Attended State Enviro-thon competition

Division Activities

- * Conducted 4 district informational meetings – Woodward, OKC, Tulsa and McAlester. Discussed new district budget request, terms of employment, upcoming first-aid training and tips and tricks with the Excel computer program.
- * Conducted a district office review of Seminole County in conjunction with Conservation Programs Division. Interviewed staff and directors as well as reviewed financial records.
- * Served as judge and critiqued presentations at annual state Enviro-thon competition.
- * Conducted new director orientation for Upper Washita Conservation District board of directors.
- * Continued securing signatures on Cooperative Working Agreement.
- * Researched Tillman Co. funding request.
- * Prepared documents in the event NRCS has the ability to amend the contributions agreement with additional funding.
- * Compiled NRCS performance worksheets.
- * Contacted districts delinquent in submitting annual reports for FY-07.
- * Completed development of the sixteenth “10-minute guide” series to district directors’ responsibilities.
- * Continued providing training to Tulsa County staff.
- * Assisted Caney Valley CD with secretarial interviews and provided training to new secretary.
- * Provided training to Cherokee County Secretary. Assisting with payroll tax reports.
- * Made office visits to Okfuskee, Muskogee and Wagoner County Conservation Districts.
- * Continued to work with Pontotoc County on tax issues.
- * Followed up with districts regarding audits.
- * Sent out letters of invitation to participate in training to 23 conservation districts. These districts have 3 or more directors with 5 years of service or less.
- * Processed claims to continue funding for district employees to provide technical assistance to NRCS.
- * Reviewed conservation district minutes.
- * Assisted districts with information regarding district employee vacancies and upcoming retirements.

OKLAHOMA CONSERVATION COMMISSION WATER QUALITY DIVISION MONTHLY SUMMARY

Dan Butler, Director

May 5, 2008

Technical Writing

- Staff submitted to EPA the following:
 - *Turkey Creek Watershed Based Plan*
 - *Cost Share Report & Match Documentation Report – fy '04*
 - *Grand Lake Implementation Plan – fy '04*

- Staff received from EPA the following:
 - *Approval of fy 04 Implementation of NPS Program – Lake Thunderbird Targeting QAPP*
 - *Approval of Honey Creek Watershed Targeting and Targeting Mechanism*
 - *Approval of fy '04 Cost Share & Match Reports*
 - *Approval of Oklahoma Water Watch's Spavinaw Watershed QAPP Addendum*
 - *Approval of Illinois River Riparian Targeting QAPP*
 - *Approval of Blue Thumb's Grand Lake Watershed QAPP & SOPs*
 - *Approval of FY '08 Poultry Waste Transfer from the Illinois River & Eucha/Spavinaw Watersheds Workplan*
 - *Approval of FY '08 Eucha/Spavinaw Watershed Implementation Workplan*

Monitoring

- Staff conducted the following activities:
 - Conducted routine water quality monitoring for the Rotating Basin Project Years 1/6 sites (Grand/Neosho and Upper Canadian River Basins) and Year 2/7 (Upper Arkansas, Upper North Canadian and Cimarron River Basin), Honey Creek Project, the Lake Eucha/Spavinaw Creek Project, and on the Illinois River CREP project sites.
 - Contacted, but awaiting permission from landowners for two of the five Lake Thunderbird Project monitoring sites. Completed purchasing, constructing, and installing equipment at the three approved sites and monitoring began April 21, 2008.
 - Initiated water collection at the three North Canadian River Project sites.
 - Began reinstallation of water sampling equipment from the Honey Creek, Spavinaw Creek and the CREP Project sites inundated during the February, March and April flood events in Mayes, Cherokee, Adair and Delaware counties.

Wetlands Coordinator

Staff conducted the following activities:

- Conducted 20 wetland determinations and quarterly reports
- Conducted a riparian tree planting event in conjunction with the City of Norman and the University of Oklahoma, Norman (4/5)

- Attended the Lincoln County Conservation District board meeting to discuss project "Lincoln County Wetland Rehabilitation and Outdoor Learning Center" OCC #569, Chandler (4/21)
- Submitted wetlands proposals for EPA FY 2008 104(b)(3) Wetlands Program Development Grant

Blue Thumb - Statewide

- Staff conducted the following activities:
 - Conducted quality assurance sessions and macroinvertebrate subsampling.
 - Gave Blue Thumb Presentation "Women in the Great Outdoors"(4/5,4/12)
 - Conducted Stream Stabilization Workshop (4/7-9)
 - Gave presentations to City of Sapulpa, Cameron University, Tulsa Community College, City of Tulsa, Pitcher High School, and Grove*
 - Hosted fishing clinics at Haskell and Pittsburg County Conservation Districts (4/23, 4/24)*

Conservation Reserve Enhancement Program

- Staff conducted the following activities
 - A total of 45 applications have been taken for CREP
 - Forty-three site visits have occurred; nine sites were deemed ineligible for various reasons; eleven landowners opted out after initial visit; one landowner opted out prior to visit; seventeen have been GPSed and are pending for contracts; and five contracts have been approved and signed, two have been submitted to FSA for approval.
 - Total number of actual and pending contract acreage = 522.7 acres.

Implementation/Demonstration Projects

Spavinaw Creek

- Staff conducted the following activities:
 - Conservation planning in Spavinaw watershed, based on OSU Extension's targeting maps and riparian area concerns.
 - Reviewed progress and prepared claims on Spavinaw Creek BMPs
 - 182 cooperators participating
 - Total Spavinaw Creek Claims Paid 1/1/05 through 4/17/08: \$944,025.54
 - Cooperator's share \$664,124.29
 - Total: \$1,608,149.83

North Canadian

- Staff conducted the following activities:
 - Gave presentation at the Canadian County Mineral Owners Association
 - Attended Canadian County OSU Extension Programs Advisory Meeting to discuss and promote the North Canadian Project (4/25)*
 - Staffed display at the Blaine County Ag Appreciation Banquet (4/24)*

Grand Lake

- Project Coordinator conducted the following activities:
 - Conducted Soil Profile Certification Course at Bernice State Park (4/3-4,10)
 - Gave presentation at OCLW Conference, Tulsa (4/10)
 - Conducted Grand Lake Nutrient Management Conference, Grand Lake Visitor's Center (4/17)*
 - Conducted Grand Lake Earth Day Celebration (4-19) (10am-1pm, Grand Lake Visitor Center and noon-3pm, Bernice State Park)
 - Gave presentation at Lendonwood Gardens Earth Day Event for Grove 3rd graders (4/25)

Honey Creek

- Staff conducted the following activities:
 - 59 contracts written to-date for the Honey Creek watershed.
 - Conducted two site visits to inspect and/or certify BMP implementation.
 - Conducted conservation planning with four landowners; status reviews performed and schedule reviews made as appropriate.
 - Funds obligated to date: \$803,164.86
 - Funds spent to date: \$188,379.85

Meetings

- Various staff attended the following meetings:
 - Attended Adair, Blaine, Cherokee, Delaware, LeFlore, Talihina, Haskell, and Latimer County Conservation District Board meetings.
 - Attended interagency water quality standards planning meeting at OWRB (4/1)
 - Attended Four State Watershed Collaborative meeting (4/1)
 - Staffed Carbon Sequestration booth at the Ag Day at the Capitol event (4/2)
 - Attended 2008 Integrated Report meeting at DEQ (4/7)
 - Attended Watershed Plan Committee meeting (4/8)
 - Attended Oklahoma Clean Lakes and Watersheds Conference (4/10-4/11)
 - Attended Performance Actions Measures meeting at EPA Region 6 headquarters in Dallas (4/17)
 - Attended Grand Lake Watershed Alliance Foundation Meeting (4/22) – stakeholder meeting for watershed plan*
 - Attended Carbon and Climate Change Conference in Austin, TX (4/24-4/25)*

* An asterisk denotes that the event is anticipated after 4-20-2008

**OKLAHOMA CONSERVATION COMMISSION
ABANDONED MINE LAND DIVISION MONTHLY SUMMARY**

Mike Kastl, AML Program Director

May 5, 2008

FY 2005 AML SIMPLIFIED GRANT (\$1,600,000) - The following is a status report on the projects in this grant:

1. Club Lake West-191 (Haskell County)
All work is complete. A contract is pending with Frazier Construction to install the riprap-lined channels for erosion control. After the installation the site will be revegetated to bermudagrass.
2. O'Neal-095 (Sequoyah County)
All work is complete. The Sequoyah County Conservation District filled the eroded rills with 3-inch rock to prevent further erosion.

FY 2006 AML SIMPLIFIED GRANT (\$1,600,000) - The following is a status report on the projects in this grant:

1. McPheeters - 258 (Rogers County)
All work is complete.
2. Greer Phase 1 - 208 (Rogers County)
All work is complete.
3. Sokolosky - 222 (Tulsa County)
All work is complete. Vegetation coverage is less than 70 percent; therefore, the project remains open.
4. 61st Street North NE - 167 (Wagoner County)
The contractor, Thomas Construction Inc., has completed 91 percent of the reclamation work while using 91 percent of the contract time.

FY 2007 AML SIMPLIFIED GRANT (\$1,610,000) The following is a status report on the project in this grant:

1. 61st Street North SW - 167 (Wagoner County)
Eleven contractors attended the prebid meeting held March 27 at the site. The bids were opened on April 8. On April 10 the OCC accepted Thomas Construction, Inc. of Fort Scott, Kansas, as the low bidder at \$594,260. Construction is expected to start in the last of May.

FY 2008 AML SIMPLIFIED GRANT (\$1,955,266) On March 24 the AML Program staff submitted the first reclamation project for this grant to the OSM. The project is the West Chelsea Phase 2 - 248 AML Project, located in Rogers County. The Office of Surface Mining now must sign the authorization to proceed.

1. West Chelsea Phase 2 - 248 (Rogers County)
The project bid package is being prepared by the AML Program staff. Once the project has been authorized, the bid package will be taken the Department of Central Services, Construction and Properties Division to begin the bidding process.

AML EMERGENCY PROGRAM

McAlester Expo (Pittsburg County)

Exploratory drilling has concluded at a cost of \$3,800. Marks Construction, LLC, is doing the reclamation work for an estimated cost of \$56,450.

Vinson (Latimer County)

Marks Construction, LLC, will perform the reclamation work for an estimated cost of \$2,790.

McCurtain Park (Haskell County)

Marks Construction, LLC, has completed reclamation at a cost of \$6,619.20.

**MONTHLY SUMMARY
FINANCIAL MANAGEMENT & HUMAN RESOURCES
STEVEN COFFMAN, COMPTROLLER**

May 5, 2008

- Processed vouchers
- Reconciled March activity to the Office of State Finance and the State Treasurer
- Reconciled March activity for the employer's share of health insurance and retirement from 88 conservation districts
- Prepared and submitted requests for funds from EPA 319 and 104B3 grants via Office of the Secretary of the Environment, rehabilitation funding and Tar Creek via the U.S.D.A. Natural Resources Conservation Service
- Preparation of AFLAC and OSEEGIB billings for Plan Year 2008
- Prepared monthly mileage reports for state leased motor vehicles to the Department of Central Services, Motor Pool Division
- Processed Request for Acquisitions
- Continued working with the State Auditor conducting the audit of the Commission for the period January 2006 thru December 2007
- Continued preparation of FY-2009 budget work program.
- Provided information to House, Senate, and Office of State Finance budget analyst regarding FY-2009 budget limits
- Attended quarterly meeting of the Oklahoma Financial Managers Association
- Attended Oklahoma Public Procurement Professionals Association Annual Conference
- Attended meeting of the Department of Central Services Central Purchasing Division to discuss changes in the state's purchase card system

**OKLAHOMA CONSERVATION COMMISSION
INFORMATION TECHNOLOGY DIVISION MONTHLY SUMMARY**

Mike Sharp, Director

April, 2008

- Shellie Willoughby attended the South Central Arc Users Group conference in Corpus Christy, TX on April 8-11.
- Willoughby and Sharp attended the Mid-America GIS Consortium Conference in Kansas City, MO on April 21-25. During the opening session on Tuesday Ms. Willoughby, being recognized for her outstanding leadership in the Oklahoma GIS community, was awarded the MAGIC Award for Coordination. She was selected from a pool of 14 nominees for this award.

AML

- Worked with staff from the Oklahoma Geological Survey drafting a fact sheet dealing with abandoned underground coal mines in Tulsa County.

Tar Creek

- The City of Commerce, contractor on the Southeast Commerce project, has been working on installing fencing.
- Working with staff from the EPA, conducted sonar scans of flooded mine voids.

Computer Systems

- Worked on various hardware and software support issues for OCC computer systems.
- Routine server, software and anti-virus and anti-spam maintenance.
- Worked with various conservation districts on IT issues.
- Provided database support to the Water Quality Division.
- Interviews were conducted with applicants for the position of Information Systems Network Management Specialist.

Geographic Information System (GIS) Activity

- Provided GIS and Global Positioning System (GPS) support to the AML Program.
- Provided GIS support to Administration, Conservation Programs and Water Quality Divisions.

Office of Geographic Information

- Worked with Oklahoma Department of Homeland Security and Oklahoma State Bureau of Investigation staff on the Virtual Oklahoma Project.

**OKLAHOMA CONSERVATION COMMISSION
CONSERVATION PROGRAMS DIVISION**

Robert W. Toole, Director

May 5, 2008

Administration

- Government Affairs: FY 2009 state appropriations; State appropriations information; South Caddo Sugar Creek FEMA initiative.
- Board Meetings: Kiowa County, Garfield County, Johnston County, Pontotoc County, Jefferson County, South Caddo
- CPD administration & management: Watershed Technician staff meeting
- OCC Administration: Principal Staff Meeting
- National Watershed Coalition: National Conference planning meeting

Cost-Share Program

- Water Quality: Consulted with Water Quality Division staff to process priority watershed claims. Provided locally led cost-share match information to Water Quality staff.
- Reviewed monthly reports received from conservation districts.
- Board Meetings: Creek County
- Field Audit: Creek County
- Claims: Processed 80 cost-share claims for a total reimbursement of \$161,659.62 including:
 - 37 locally led claims for a total of \$73,603.00
 - 35 litter transfer claims for a total of \$59,677.74
 - 8 Priority Watershed claims for a total of \$28,378.88
- Assistance: Provided Cost-Share Program assistance to 29 Conservation Districts:

LeFlore County	Adair County	Okmulgee County
Nowata County	Kay County	Cherokee County
Rogers County	Ottawa County	Logan County
Lincoln County	Payne County	Ellis County
East Woods County	South Caddo	Upper Washita
Delaware County	Craig County	Jackson County
Stephens County	Grady County	Deer Creek
Creek County	Love County	Comanche County
Cleveland County	Dewey County	Wagoner County
Konawa	Harmon County	

Conservation Education

- Assistance: provided Conservation Education assistance via phone or email to 11 conservation districts:

Blaine County	Cleveland County	East Woods County
Garfield County	Harper County	Kiamichi
North Fork of Red River	Okmulgee County	Rogers County
Stephens County	Tulsa County	
- District Education Events: conducted the 2008 Oklahoma Envirothon competition on April 7-9 at Camp Y'Shua near Meers, Oklahoma; 8 teams competed - Lawton High School earned title of State Champions. Continued preparations for activity station at ScienceFest. Presented program on Butterfly Gardening for the Canadian Co. HCE meeting. Checked out Sammy Soil to WQ for Earth Day event; checked out Pond Biology trunk and other supplies to WQ for Earth Day event in Edmond; checked out Soil Painting and Animal Tracks to Harper CCD; checked out display to Blaine CCD; checked out Stream Table to North Fork CD.
- Project WET Program: scheduled 1 WET workshop; completed paperwork for 5 workshops; shipped materials for 4 workshops.
- Meetings: Commission meeting.

Operation & Maintenance

- Technical Assistance: Provided technical assistance for watershed O&M to 15 Conservation Districts:

Konawa	Seminole County	Wagoner County
Creek County	Murray County	Coal County
Garvin	Greer County	North Caddo
North Fork of Red River	Mt View	Custer County
Garfield County	Logan County	North Caddo
- Corrective Action Management: 16 sites.
- Watershed Aide Management: Seminole County/Konawa; Mountain View/Kiowa; Murray County; Washita County
- Board Meetings: North Fork of Red River
- Watershed Aide Staffing Requests: Arbuckle/Love County; Garvin; Pontotoc; Lincoln County; Creek County; South Caddo/North Caddo/West Caddo
- Emergency Action Plan (EAP) Project Status: 176 initiated; 70 delivered, 82 in progress.
- Incident Command System: performed local table-top exercise in Garfield County CD.
- Claims: Processed 19 watershed claims for a total reimbursement of \$32,972.01
- Financial Assistance: Approved 7 O&M projects to 6 conservation districts for a total of \$5,270

Watershed Rehabilitation

- Administrative and technical assistance to 10 Conservation Districts:

Sequoyah County – Lawsuit, rehab for municipal water
Dewey County – Barnitz 14
East Canadian County – Cottonwood 17
Deer Creek – Cobb 2, Cobb 1
Seminole County – Big Wewoka 29
Grady County – Little Washita 13 Decommissioning
Caney Valley – Double Creek 3
Logan County – Cottonwood 54
South Caddo – Sugar Creek L44
Coal County – Caney Coon 2M
Pontotoc County – Upper Clear Boggy 33, 34, 35, & 36
- Construction follow-up: Cemetery project associated with Sallisaw 32, Barnitz 14, Sandstone 16A, and Cobb 2.
- Rehabilitation land rights assistance to 8 Conservation Districts:

Caney Valley	Adair County	Deer Creek
East Canadian County	Logan County	Grady County
Seminole County	Pontotoc County	
- NRCS/OCC Coordination, Planning & Scheduling
- Meetings: Pontotoc County Upper Clear Boggy Rehabilitation Public Meeting
- Contract Management: conducted Double 3 pre-bid meeting, processed change order #1 on Double 2, processed pay request on Barnitz 14
- Project Status:
 - Construction Complete-11
 - Contracting/Construction Started-4
 - Construction Pending Land Rights-6
 - Construction Scheduled for 2008-7
 - Planning & Design Underway-20
 - Assessments Complete-45