

AGENDA
OKLAHOMA CONSERVATION COMMISSION
Agriculture Building Board Room - 2800 N. Lincoln
Oklahoma City, Oklahoma
April 7, 2008 - 9:30 a.m.

1. Call to Order.
2. Roll call.
3. Pledge of Allegiance.
4. Discussion and possible approval of the March 3, 2008 meeting minutes.
5. Presentation of District Director Resignations and Recommendations for Appointment:
 - a. District Director Resignations: T.E. Tippens Jr., Custer County
 - b. Discussion and possible approval of Recommendations for Appointment of Conservation District Director (Exhibit #1).
6. Discussion and possible approval of Claims and Financial Statement (Exhibit #2).
7. Recognition of Eldon Merklin, Cost-share Program Coordinator, for 10 years of service and Chuck Nuttle, AML Inspector, for 15 years of service.
8. Report on recent Incident Command Training and recognition of participants.
9. Presentation of Commission Agreements (Exhibit #3):
Discussion and possible ratification of the following amended agreement:
 - a. Natural Resources Conservation Service No. 68-7335-3-93 Amendment 17, Technical Assistance Contributions Agreement; adds \$54,000.
Discussion and possible approval of the following amended agreements:
 - b. City of Commerce Amendment I to serve as contractor in assisting OCC in field investigations of AML sites in the Tar Creek area and perform maintenance work on completed Tar Creek AML sites; renewed for FY2009.
 - c. Environmental Systems Research Inc. Amendment 5 for GIS software maintenance; renewed for FY2009.
 - d. Office of State Finance Amendment I to provide local and wide area network services; renewed for FY2009.
 - e. Oklahoma Water Resources Board Amendment I for Grand Lake Education Support; time extension to December 31, 2008.
 - f. Department of Central Services Amendment 5 for the occupancy agreement for OCC staff in the Agriculture building; renewed for FY2009.
10. Presentation of Out of State Travel Requests (Exhibit #4):
Discussion and possible ratification of the following request:
 - a. 18th Annual South Central Arc User Group Conference, April 5-12, 2008, Corpus Christi, Texas.

Discussion and possible approval of the following requests:

- b. Mid America GIS Consortium Symposium, April 21-25, 2008, Kansas City, Missouri.
 - c. National Watershed Coalition 2009 Conference Committee Meeting, April 23-24, 2008, Wichita, Kansas.
 - d. Carbon and Climate Change Conference, April 24-25, 2008, Austin, Texas.
 - e. Office of Surface Mining training for SEDCAD Applications and Extensions for Mine Permitting and Reclamation, May 6-8, 2008, Alton, Illinois.
 - f. National Water Quality Monitoring Conference, May 18-22, 2008, Atlantic City, New Jersey.
 - g. EPA Region 6 training for monitoring concepts for better nonpoint source watershed based plans, May 19-21, 2008, Dallas, Texas.
 - h. Society of Wetland Scientists/Association of State Wetland Managers Annual Conference, May 26-30, 2008, Washington, D.C.
11. Discussion and possible ratification of District Director Position #1 election results from Delaware County and Talihina Conservation Districts (Exhibit #5).
 12. Discussion and possible approval of the Commission's newly adopted employee handbook.
 13. Public Comments.
 14. New Business.
 15. Break (at option of the Chair)
 16. Status Reports:
 - a. Oklahoma Conservation Commission Members
 - b. Oklahoma Conservation Commission Staff
 1. Mike Thralls, Executive Director
 2. Lisa Knauf, District Services Director
 3. Dan Butler, Water Quality Director
 4. Mike Kastl, Abandoned Mine Land Director
 5. Steve Coffman, Financial Management and Human Resources Director
 6. Mike Sharp, Information Technology Director
 7. Robert Toole, Conservation Programs Director
 8. Ben Pollard, Assistant Director
 - c. Oklahoma Association of Conservation Districts
 - d. USDA-Natural Resources Conservation Service
 - e. USDA-Farm Service Agency
 17. Next Meeting is scheduled for May 5, 2008, 9:30 a.m., National Cowboy Hall of Fame and Western Heritage Museum, 1700 N.E. 63rd Street, Oklahoma City, Oklahoma. Discussion and possible action to change the location of the May 5 meeting.
 18. Adjournment.

RECOMMENDATIONS FOR APPOINTMENT OF CONSERVATION DISTRICT DIRECTORS

DISTRICT	FIRST RECOMMENDATION	SECOND RECOMMENDATION	# OF MTGS	SUCCEEDS	TERM EXPIRES
Beaver County	*Thomas Heglin	Loren Sizelove		Lonnie Bailey (term exp)	April 8, 2010
Custer County	Jevon West			T.E. Tippens, Jr.	March 31, 2010
LeFlore County	Ryne Perdue	J.L. Gould		Gary Rogers (term exp)	March 31, 2011
Okfuskee County	Jake Carner	John Bean		Jerry Rempe (term exp)	April 8, 2010
Caney Valley	Frank Cranor			Self (failed to file)	March 31, 2011
Cimarron County	*Kenneth Rose			Self (failed to file)	March 31, 2011
Coal County	Johnnie Bellettini	Bobby Zane Thomas	18	Self	April 8, 2010
Ellis County	Grant Dowler		22	Self	April 8, 2010
Jackson County	*Sam Vinyard	Barry Mock	23	Self	April 8, 2010
Mayes County	*Jerry Koelsch	Howard Kleeman	33	Self	April 8, 2010
North Caddo	Doug Eichelberger		19	Self	April 4, 2010
Osage County	Charley Chambers	Eddie Fields	18	Self	April 8, 2010
Pawnee County	Roy Lee Robbins	Keith Cheatham	20	Self	March 10, 2010
Pushmataha	Frank Rosenthal		24	Self	April 8, 2010

* added after meeting packets were mailed.

**OKLAHOMA CONSERVATION COMMISSION
CLAIMS REGISTER BY PROGRAM
FOR THE PERIOD OF FEBRUARY 18, 2008 THRU MARCH 18, 2008**

Voucher	Fund Class	Department	Date	Amount	Account	Payee
Employee Withholdings / Retirement / Insurance						
19527	19801	3000002	2/19/2008	\$46,022.79	513250	OKLAHOMA PUBLIC EMPLOYEES RETIREMENT SYS
19527	70000	3000002	2/19/2008	\$24,240.82	513250	OKLAHOMA PUBLIC EMPLOYEES RETIREMENT SYS
19586	19801	1000001	2/27/2008	\$130.04	519130	EMPLOYEES BENEFITS COUNCIL
19586	25000	5000001	2/27/2008	\$26.78	519130	EMPLOYEES BENEFITS COUNCIL
19586	40000	3000004	2/27/2008	\$53.55	519130	EMPLOYEES BENEFITS COUNCIL
19586	40000	4000001	2/27/2008	\$49.35	519130	EMPLOYEES BENEFITS COUNCIL
19586	40000	5000001	2/27/2008	\$109.28	519130	EMPLOYEES BENEFITS COUNCIL
19682	19801	3000002	3/6/2008	\$119,219.65	512110	STATE & EDUC EMPL GRP INS BD
19712	19801	3000002	3/6/2008	\$6,345.15	512110	AFLAC
19712	70000	3000002	3/6/2008	\$680.73	512110	AFLAC
19712	19801	3000002	3/6/2008	\$61.00	512120	AFLAC
19757	19801	3000002	3/11/2008	\$58,801.51	513250	OKLAHOMA PUBLIC EMPLOYEES RETIREMENT SYS
19757	70000	3000002	3/11/2008	\$13,080.35	513250	OKLAHOMA PUBLIC EMPLOYEES RETIREMENT SYS
H0085340	99400		3/5/2008	\$20.00	633190	UNITED WAY OF CENTRAL OKLAHOMA INC
H0086310	99400		3/12/2008	\$26.00	633110	AMERICAN GENERAL LIFE INS CO
H0086311	99400		3/12/2008	\$413.83	633110	CONSECO HEALTH INSURANCE
H0086312	99400		3/12/2008	\$350.00	633190	UNITED WAY OF CENTRAL OKLAHOMA INC
H0086313	99400		3/12/2008	\$13.00	633110	LEADERS LIFE INSURANCE CO
H0086314	99400		3/12/2008	\$300.00	633190	OKLAHOMA COLLEGE 529 SAVINGS PLAN
H0086315	99400		3/12/2008	\$571.68	633110	AMERICAN FAMILY LIFE ASSURANCE CO
H0086316	99400		3/12/2008	\$280.00	633130	CREDIT UNION ONE OF OKLAHOMA
H0086317	99400		3/12/2008	\$75.00	633190	OKLA PUBLIC EMPLOYEES ASSOC
H0086318	99400		3/12/2008	\$14.95	633110	PRE PAID LEGAL CASUALTY INC
H0086319	99400		3/12/2008	\$5,958.00	633130	OKLA EMPLOYEES CREDIT UNION

\$276,843.46 Employee Withholdings / Retirement / Insurance

Administration

19528	19801	1000001	2/19/2008	\$0.51	531130	AT&T CORPORATION
19529	19801	1000001	2/19/2008	\$336.65	531130	AT & T MOBILITY NATIONAL ACCOUNT LLC
19530	19801	1000001	2/19/2008	\$864.19	531230	OFFICE OF STATE FINANCE
19531	19801	1000001	2/19/2008	\$684.83	531130	OFFICE OF STATE FINANCE
19532	19801	1000001	2/19/2008	\$77.24	531110	FEDEX FREIGHT EAST INC
19587	19801	1000001	2/27/2008	\$437.50	532130	AMERICAN SELF STORAGE
19588	19801	1000001	2/27/2008	\$437.50	532130	AMERICAN SELF STORAGE
19589	40000	1000001	2/27/2008	\$1,795.82	515010	ATTORNEY GENERAL
19604	40000	1000002	3/3/2008	\$11,165.91	533140	DELL MARKETING LP
19605	19801	1000001	3/3/2008	\$11.90	536140	EUREKA WATER COMPANY
19617	19801	1000001	3/3/2008	\$289.20	532140	SHARP ELECTRONICS CORPORATION
19619	19801	1000001	3/3/2008	\$138.37	521310	MATT GARD
19620	19801	1000001	3/10/2008	\$725.39	521310	KIDD VIRGINIA
19621	19801	1000001	3/3/2008	\$1,209.38	521310	DAN LOWRANCE
19622	19801	1000001	3/3/2008	\$37.37	521310	MIKE ROOKER
19623	19801	1000001	3/3/2008	\$116.15	521310	GEORGE STUNKARD
19635	19801	1000001	3/4/2008	\$40.10	515510	AUTHORITY ORDER-PCARD
19635	19801	1000001	3/4/2008	\$573.64	536130	AUTHORITY ORDER-PCARD
19635	19801	1000001	3/4/2008	\$908.77	536140	AUTHORITY ORDER-PCARD
19635	19801	1000001	3/4/2008	\$193.22	541110	AUTHORITY ORDER-PCARD
19635	24500	1000001	3/4/2008	\$600.00	541230	AUTHORITY ORDER-PCARD
19635	19801	1000001	3/4/2008	\$17.00	552140	AUTHORITY ORDER-PCARD
19635	19801	1000002	3/4/2008	\$1,398.25	536140	AUTHORITY ORDER-PCARD
19635	19801	1000002	3/4/2008	\$230.28	536150	AUTHORITY ORDER-PCARD
19635	40000	1000002	3/4/2008	\$1,540.39	541120	AUTHORITY ORDER-PCARD
19635	19801	1000005	3/4/2008	\$21.59	536130	AUTHORITY ORDER-PCARD
19635	19801	1000005	3/4/2008	\$10.00	536140	AUTHORITY ORDER-PCARD
19635	19801	1000005	3/4/2008	\$44.90	542120	AUTHORITY ORDER-PCARD
19636	19801	1000001	3/4/2008	\$815.45	522110	AUTHORITY ORDER-PCARD TVL
19651	19801	1000001	3/4/2008	\$160.00	536110	DOMINO'S PIZZA

**OKLAHOMA CONSERVATION COMMISSION
CLAIMS REGISTER BY PROGRAM
FOR THE PERIOD OF FEBRUARY 18, 2008 THRU MARCH 18, 2008**

Voucher	Fund Class	Department	Date	Amount	Account	Payee
19659	19801	1000005	3/4/2008	\$19 96	531390	EPPERSON PHOTO-VIDEO
19660	19801	1000005	3/4/2008	\$23 92	531390	EPPERSON PHOTO-VIDEO
19664	19801	1000001	3/4/2008	\$50 00	532130	OKC PARKS & RECREATIONAL DEPT
19665	40000	1000005	3/4/2008	\$1,100 00	531170	OKLAHOMA PRESS SERVICE
19669	19801	1000001	3/4/2008	\$5 95	536140	EUREKA WATER COMPANY
19671	19801	1000001	3/4/2008	\$31 04	533120	RICOH AMERICAS CORPORATION
19684	19801	1000001	3/6/2008	\$685 76	531130	OFFICE OF STATE FINANCE
19685	19801	1000001	3/6/2008	\$864 19	531230	OFFICE OF STATE FINANCE
19714	19801	1000005	3/6/2008	\$12 00	521140	HARRISON MARK S
19714	19801	1000005	3/6/2008	\$159 25	521230	HARRISON MARK S
19714	19801	1000005	3/6/2008	\$20 00	521250	HARRISON MARK S
19714	19801	1000005	3/6/2008	\$357 54	521260	HARRISON MARK S
19734	19801	1000001	3/10/2008	\$5 00	533120	OFFICE OF STATE FINANCE
19734	19801	1000002	3/10/2008	\$607 00	531210	OFFICE OF STATE FINANCE
19736	19801	1000001	3/14/2008	\$1,096 44	522130	MIDWEST CITY MUNICIPAL AUTHORITY
19762	19801	1000001	3/12/2008	\$245 07	531130	AT & T MOBILITY NATIONAL ACCOUNT LLC
19769	19801	1000005	3/14/2008	\$471 57	531150	DEPARTMENT OF CENTRAL SERVICES
19846	19801	1000005	3/17/2008	\$441 21	531150	DEPARTMENT OF CENTRAL SERVICES
19847	19801	1000005	3/17/2008	\$11 60	531150	DEPARTMENT OF CENTRAL SERVICES
19856	19801	1000005	3/17/2008	<u>\$150.00</u>	531170	FINDERBINDER OF OKLAHOMA

\$31,239.00 Administration

Watershed Operation & Maintenance

19518	40000	2000001	2/19/2008	\$6,500 00	555170	96 COAL COUNTY CONSERVATION DISTRICT #19
19519	40000	2000001	2/19/2008	\$6,500 00	555170	96 GARVIN CONSERVATION DIST
19521	40000	2000001	2/21/2008	\$91 85	555170	96 GARVIN CONSERVATION DIST
19532	19801	2000001	2/19/2008	\$45 57	531110	FEDEX FREIGHT EAST INC
19562	19801	2000001	2/21/2008	\$327 78	531360	CENTERPOINT ENERGY
19563	19801	2000001	2/21/2008	\$56 62	536140	CHICKASHA INDUSTRIAL & WELDING
19564	19801	2000001	2/21/2008	\$79 00	536140	CHICKASHA INDUSTRIAL & WELDING
19565	40000	2000001	2/21/2008	\$411 87	536140	CHICKASHA INDUSTRIAL & WELDING
19566	19801	2000001	2/21/2008	\$377 11	531360	OKLA NATURAL GAS
19567	40000	2000001	2/22/2008	\$1,707 50	555170	96 HUGHES COUNTY CONSERVATION DIST
19568	40000	2000001	2/22/2008	\$1,312 87	555170	96 MOUNTAIN VIEW CONSERVATION DISTRICT
19585	40000	2000001	2/26/2008	\$436 32	521110	SAWATZKY TAMMY
19593	19801	2000001	2/27/2008	\$6 99	536140	ACE HOME CENTER
19594	19801	2000001	2/27/2008	\$10 95	536140	ACE HOME CENTER
19595	19801	2000001	2/27/2008	\$16 99	536140	ACE HOME CENTER
19596	19801	2000001	2/27/2008	\$54 48	536140	ACE HOME CENTER
19597	19801	2000001	2/27/2008	\$36 97	536140	ACE HOME CENTER
19618	40000	2000001	3/3/2008	\$15 00	531250	WALKER COMPANIES
19618	40000	2000001	3/3/2008	\$80 00	531250	WALKER COMPANIES
19628	19801	2000001	3/4/2008	\$152 63	531130	AT&T CORPORATION
19629	19801	2000001	3/4/2008	\$15 46	536140	BRANDTS AUTO SERVICE CENTER
19630	19801	2000001	3/4/2008	\$30 55	536140	BRANDTS AUTO SERVICE CENTER
19631	40000	2000001	3/4/2008	\$8,236 73	533210	KNUTSON IRRIGATION DESIGN LLC
19635	19801	2000001	3/4/2008	\$239 80	535120	AUTHORITY ORDER-PCARD
19635	19801	2000001	3/4/2008	\$1,199 97	541230	AUTHORITY ORDER-PCARD
19716	40000	2000001	3/7/2008	\$700 00	555170	96 EAST CANADIAN COUNTY CONSERVATION DISTR
19717	40000	2000001	3/7/2008	\$296 25	555170	96 EAST CANADIAN COUNTY CONSERVATION DISTR
19718	19801	2000001	3/7/2008	\$3,600 00	555170	96 LINCOLN COUNTY CONSERVATION DISTRICT
19719	19801	2000001	3/7/2008	\$6,500 00	555170	96 LINCOLN COUNTY CONSERVATION DISTRICT
19720	40000	2000001	3/7/2008	\$2,175 00	555170	96 MURRAY COUNTY CONSERVATION DISTRICT
19721	40000	2000001	3/7/2008	\$6,975 23	555170	96 SEMINOLE COUNTY CONSERVATION DISTRICT
19722	19801	2000001	3/7/2008	\$61 52	531130	AT&T CORPORATION
19724	40000	2000001	3/7/2008	\$2,082 00	533210	D JS INDUSTRIAL- RUBBER PROD
19735	19801	2000001	3/10/2008	\$224 36	533120	TRANSMONTAIGNE PRODUCT SERVICES INC
19735	19801	2000001	3/10/2008	\$1,064 32	534290	TRANSMONTAIGNE PRODUCT SERVICES INC
19735	19801	2000001	3/10/2008	\$1,084 51	534290	TRANSMONTAIGNE PRODUCT SERVICES INC

**OKLAHOMA CONSERVATION COMMISSION
CLAIMS REGISTER BY PROGRAM
FOR THE PERIOD OF FEBRUARY 18, 2008 THRU MARCH 18, 2008**

Voucher	Fund Class	Department	Date	Amount	Account	Payee
19735	40000	2000001	3/10/2008	\$164 30	534290	TRANSMONTAIGNE PRODUCT SERVICES INC
19758	40000	2000001	3/12/2008	\$1,695 89	555170	96 KONAWA CONSERVATION DISTRICT
19759	40000	2000001	3/12/2008	\$2,450 00	555170	96 KONAWA CONSERVATION DISTRICT
19760	40000	2000001	3/12/2008	\$51 35	555170	96 CUSTER COUNTY CONSERVATION DISTRICT
19768	40000	2000001	3/12/2008	\$170 04	532140	DEPARTMENT OF CENTRAL SERVICES
19823	40000	2000001	3/14/2008	\$48 75	521120	BONEY DENNIS L
19824	40000	2000001	3/14/2008	\$58 50	521120	MOORE GEORGE F
19825	40000	2000001	3/14/2008	\$48 75	521120	PELLEY JOHNNY H
19826	40000	2000001	3/14/2008	\$227 25	521120	STEWART JANET M
19826	40000	2000001	3/14/2008	\$31 29	521120	STEWART JANET M
19827	19801	2000001	3/14/2008	\$54 30	531370	AMERICAN ELECTRIC POWER
19828	19801	2000001	3/14/2008	\$81 65	531370	AMERICAN ELECTRIC POWER
19829	19801	2000001	3/14/2008	\$670 52	531130	AT & T MOBILITY NATIONAL ACCOUNT LLC
19830	40000	2000001	3/14/2008	\$75 48	536140	CHICKASHA INDUSTRIAL & WELDING
19831	40000	2000001	3/14/2008	\$25 95	536140	CHICKASHA INDUSTRIAL & WELDING
19832	19801	2000001	3/14/2008	<u>\$111.75</u>	536140	SENTINEL FARMERS COOP

\$58,671.97 Watershed Operation & Maintenance

Watershed Rehabilitation

19575	20000	2000003	2/26/2008	\$16,072 87	545110	BLAZER OILFIELD SERVICES LLC
19575	40000	2000003	2/26/2008	\$29,849 63	545110	BLAZER OILFIELD SERVICES LLC
19801	25000	2000003	3/14/2008	\$23 10	555170	88 CANEY VALLEY CONSERVATION DISTRICT
19801	40000	2000003	3/14/2008	<u>\$42.90</u>	555170	88 CANEY VALLEY CONSERVATION DISTRICT

\$45,988.50 Watershed Rehabilitation

Field Services

19520	19801	3000001	2/19/2008	\$170 00	555170	72 GRANT COUNTY CONSERVATION DIST
19520	19801	3000001	2/19/2008	\$80 10	555170	71 GRANT COUNTY CONSERVATION DIST
19520	19801	3000001	2/19/2008	\$129 63	555170	93 GRANT COUNTY CONSERVATION DIST
19520	19801	3000001	2/19/2008	\$108 46	555170	22 GRANT COUNTY CONSERVATION DIST
19520	19801	3000001	2/19/2008	\$2,362 78	555170	2 GRANT COUNTY CONSERVATION DIST
19520	19801	3000001	2/19/2008	\$3,049 26	555170	9 GRANT COUNTY CONSERVATION DIST
19521	19801	3000001	2/21/2008	\$103 71	555170	28 GARVIN CONSERVATION DIST
19521	19801	3000001	2/21/2008	\$54 60	555170	27 GARVIN CONSERVATION DIST
19521	19801	3000001	2/21/2008	\$2,325 71	555170	11 GARVIN CONSERVATION DIST
19521	19801	3000001	2/21/2008	\$205 01	555170	26 GARVIN CONSERVATION DIST
19521	19801	3000001	2/21/2008	\$2,446 38	555170	2 GARVIN CONSERVATION DIST
19521	19801	3000001	2/21/2008	\$40 48	555170	71 GARVIN CONSERVATION DIST
19522	19801	3000001	2/19/2008	\$2,376 14	555170	2 KIOWA COUNTY CONSERVATION DIST #76
19522	19801	3000001	2/19/2008	\$1,054 97	555170	9 KIOWA COUNTY CONSERVATION DIST #76
19522	19801	3000001	2/19/2008	\$82 96	555170	26 KIOWA COUNTY CONSERVATION DIST #76
19522	19801	3000001	2/19/2008	\$100 00	555170	63 KIOWA COUNTY CONSERVATION DIST #76
19522	19801	3000001	2/19/2008	\$105 20	555170	60 KIOWA COUNTY CONSERVATION DIST #76
19522	19801	3000001	2/19/2008	\$26 45	555170	27 KIOWA COUNTY CONSERVATION DIST #76
19522	19801	3000001	2/19/2008	\$79 46	555170	71 KIOWA COUNTY CONSERVATION DIST #76
19523	19801	3000001	2/19/2008	\$2,329 79	555170	2 LITTLE RIVER CONSERVATION DISTRICT
19523	19801	3000001	2/19/2008	\$3,351 39	555170	5 LITTLE RIVER CONSERVATION DISTRICT
19523	19801	3000001	2/19/2008	\$300 00	555170	92 LITTLE RIVER CONSERVATION DISTRICT
19523	19801	3000001	2/19/2008	\$121 44	555170	71 LITTLE RIVER CONSERVATION DISTRICT
19523	19801	3000001	2/19/2008	\$41 72	555170	71 LITTLE RIVER CONSERVATION DISTRICT
19523	19801	3000001	2/19/2008	\$61 04	555170	11 LITTLE RIVER CONSERVATION DISTRICT
19524	19801	3000001	2/19/2008	\$2,141 70	555170	5 HARPER COUNTY CONSERVATION DISTRICT
19524	19801	3000001	2/19/2008	\$48 08	555170	71 HARPER COUNTY CONSERVATION DISTRICT
19524	19801	3000001	2/19/2008	\$2,704 12	555170	2 HARPER COUNTY CONSERVATION DISTRICT
19525	19801	3000001	2/19/2008	\$2,548 72	555170	5 HARMON COUNTY CONSERVATION DIST
19525	19801	3000001	2/19/2008	\$2,292 96	555170	1 HARMON COUNTY CONSERVATION DIST
19525	19801	3000001	2/19/2008	\$123 00	555170	72 HARMON COUNTY CONSERVATION DIST

**OKLAHOMA CONSERVATION COMMISSION
CLAIMS REGISTER BY PROGRAM
FOR THE PERIOD OF FEBRUARY 18, 2008 THRU MARCH 18, 2008**

Voucher	Fund Class	Department	Date	Amount	Account	Payee
19525	19801	3000001	2/19/2008	\$145 40	555170	71 HARMON COUNTY CONSERVATION DIST
19525	19801	3000001	2/19/2008	\$275 00	555170	92 HARMON COUNTY CONSERVATION DIST
19525	19801	3000001	2/19/2008	\$197 30	555170	26 HARMON COUNTY CONSERVATION DIST
19526	19801	3000001	2/19/2008	\$82 00	555170	71 PONTOTOC COUNTY C D
19526	19801	3000001	2/19/2008	\$180 00	555170	74 PONTOTOC COUNTY C D
19526	19801	3000001	2/19/2008	\$64 74	555170	71 PONTOTOC COUNTY C D
19526	19801	3000001	2/19/2008	\$95 00	555170	70 PONTOTOC COUNTY C D
19526	19801	3000001	2/19/2008	\$117 72	555170	93 PONTOTOC COUNTY C D
19526	19801	3000001	2/19/2008	\$15 18	555170	20 PONTOTOC COUNTY C D
19526	19801	3000001	2/19/2008	\$125 00	555170	92 PONTOTOC COUNTY C D
19526	19801	3000001	2/19/2008	\$1,932 85	555170	1 PONTOTOC COUNTY C D
19526	19801	3000001	2/19/2008	\$894 03	555170	5 PONTOTOC COUNTY C D
19533	19801	3000003	2/19/2008	\$345 02	522110	OKLAHOMA TURNPIKE AUTHORITY
19534	19801	3000003	2/19/2008	\$53 80	532140	SHARP ELECTRONICS CORPORATION
19536	19801	3000001	2/20/2008	\$915 03	555170	94 LATIMER COUNTY CONSERVATION DISTRICT
19536	19801	3000001	2/20/2008	\$88 00	555170	93 LATIMER COUNTY CONSERVATION DISTRICT
19536	19801	3000001	2/20/2008	\$123 00	555170	72 LATIMER COUNTY CONSERVATION DISTRICT
19536	19801	3000001	2/20/2008	\$2,355 55	555170	9 LATIMER COUNTY CONSERVATION DISTRICT
19536	40000	3000001	2/20/2008	\$1,542 93	555170	11 LATIMER COUNTY CONSERVATION DISTRICT
19536	40000	3000001	2/20/2008	\$1,542 94	555170	11 LATIMER COUNTY CONSERVATION DISTRICT
19537	19801	3000001	2/20/2008	\$325 00	555170	92 BLAINE COUNTY CONSERVATION DIS
19537	19801	3000001	2/20/2008	\$120 00	555170	70 BLAINE COUNTY CONSERVATION DIS
19537	19801	3000001	2/20/2008	\$2,204 17	555170	9 BLAINE COUNTY CONSERVATION DIS
19537	19801	3000001	2/20/2008	\$2,238 55	555170	1 BLAINE COUNTY CONSERVATION DIS
19537	19801	3000001	2/20/2008	\$112 10	555170	93 BLAINE COUNTY CONSERVATION DIS
19537	19801	3000001	2/20/2008	\$269 13	555170	94 BLAINE COUNTY CONSERVATION DIS
19537	19801	3000001	2/20/2008	\$938 00	555170	74 BLAINE COUNTY CONSERVATION DIS
19539	19801	3000001	2/20/2008	\$2,812 57	555170	2 STEPHENS COUNTY CONSERVATION DISTRICT
19539	19801	3000001	2/20/2008	\$2,902 44	555170	5 STEPHENS COUNTY CONSERVATION DISTRICT
19539	19801	3000001	2/20/2008	\$175 62	555170	93 STEPHENS COUNTY CONSERVATION DISTRICT
19539	19801	3000001	2/20/2008	\$119 66	555170	71 STEPHENS COUNTY CONSERVATION DISTRICT
19539	19801	3000001	2/20/2008	\$25 95	555170	83 STEPHENS COUNTY CONSERVATION DISTRICT
19540	19801	3000001	2/20/2008	\$2,871 49	555170	3 CRAIG COUNTY CONSERVATION DISTRICT
19540	19801	3000001	2/20/2008	\$2,282 50	555170	7 CRAIG COUNTY CONSERVATION DISTRICT
19541	19801	3000001	2/20/2008	\$1,430 82	555170	2 MCINTOSH COUNTY CONSERVATION DISTRICT
19542	19801	3000001	2/20/2008	\$2,320 99	555170	7 UPPER WASHITA CONSERVATION DISTRICT
19542	19801	3000001	2/20/2008	\$325 00	555170	92 UPPER WASHITA CONSERVATION DISTRICT
19542	19801	3000001	2/20/2008	\$3,147 57	555170	5 UPPER WASHITA CONSERVATION DISTRICT
19543	19801	3000001	2/20/2008	\$81 93	555170	93 NOBLE COUNTY CONSERVATION DISTRICT
19543	19801	3000001	2/20/2008	\$2,806 82	555170	2 NOBLE COUNTY CONSERVATION DISTRICT
19543	19801	3000001	2/20/2008	\$1,108 14	555170	9 NOBLE COUNTY CONSERVATION DISTRICT
19543	19801	3000001	2/20/2008	\$38 40	555170	71 NOBLE COUNTY CONSERVATION DISTRICT
19544	19801	3000001	2/20/2008	\$2,764 90	555170	3 CENTRAL N CANADIAN RIVER CONSERVATION
19544	19801	3000001	2/20/2008	\$41 00	555170	72 CENTRAL N CANADIAN RIVER CONSERVATION
19544	19801	3000001	2/20/2008	\$1,992 75	555170	9 CENTRAL N CANADIAN RIVER CONSERVATION
19545	19801	3000001	2/20/2008	\$2,895 44	555170	5 LOGAN COUNTY CONSERVATION DISTRICT
19545	19801	3000001	2/20/2008	\$1,977 01	555170	9 LOGAN COUNTY CONSERVATION DISTRICT
19545	19801	3000001	2/20/2008	\$60 00	555170	62 LOGAN COUNTY CONSERVATION DISTRICT
19545	19801	3000001	2/20/2008	\$63 04	555170	71 LOGAN COUNTY CONSERVATION DISTRICT
19557	19801	3000001	2/21/2008	\$2,700 32	555170	2 HUGHES COUNTY CONSERVATION DIST
19557	19801	3000001	2/21/2008	\$2,419 79	555170	7 HUGHES COUNTY CONSERVATION DIST
19557	19801	3000001	2/21/2008	\$501 11	555170	12 HUGHES COUNTY CONSERVATION DIST
19557	19801	3000001	2/21/2008	\$85 48	555170	60 HUGHES COUNTY CONSERVATION DIST
19557	19801	3000001	2/21/2008	\$30 00	555170	71 HUGHES COUNTY CONSERVATION DIST
19558	19801	3000001	2/21/2008	\$915 03	555170	94 WOODWARD COUNTY CONSERVATION DISTRICT
19559	19801	3000001	2/21/2008	\$2,377 26	555170	1 WOODWARD COUNTY CONSERVATION DISTRICT
19559	19801	3000001	2/21/2008	\$2,093 62	555170	5 WOODWARD COUNTY CONSERVATION DISTRICT
19559	19801	3000001	2/21/2008	\$206 17	555170	93 WOODWARD COUNTY CONSERVATION DISTRICT
19560	19801	3000001	2/21/2008	\$1,614 75	555170	94 WOODWARD COUNTY CONSERVATION DISTRICT
19561	19801	3000001	2/21/2008	\$211 09	555170	93 DEER CREEK CONSERVATION DISTRICT
19561	19801	3000001	2/21/2008	\$2,642 34	555170	5 DEER CREEK CONSERVATION DISTRICT

**OKLAHOMA CONSERVATION COMMISSION
CLAIMS REGISTER BY PROGRAM
FOR THE PERIOD OF FEBRUARY 18, 2008 THRU MARCH 18, 2008**

Voucher	Fund Class	Department	Date	Amount	Account	Payee
19561	19801	3000001	2/21/2008	\$2,310 14	555170	11 DEER CREEK CONSERVATION DISTRICT
19561	19801	3000001	2/21/2008	\$168 86	555170	12 DEER CREEK CONSERVATION DISTRICT
19569	19801	3000001	2/22/2008	\$1,662 35	555170	11 DELAWARE CO CONSERVATION DISTRICT
19569	19801	3000001	2/22/2008	\$151 94	555170	72 DELAWARE CO CONSERVATION DISTRICT
19569	19801	3000001	2/22/2008	\$2,350 81	555170	1 DELAWARE CO CONSERVATION DISTRICT
19576	19801	3000001	2/26/2008	\$250 00	555170	92 HUGHES COUNTY CONSERVATION DIST
19577	19801	3000001	2/26/2008	\$3,105 36	555170	3 ADAIR COUNTY CONSERVATION DISTRICT #67
19577	19801	3000001	2/26/2008	\$3,063 93	555170	9 ADAIR COUNTY CONSERVATION DISTRICT #67
19577	19801	3000001	2/26/2008	\$68 55	555170	71 ADAIR COUNTY CONSERVATION DISTRICT #67
19577	19801	3000001	2/26/2008	\$136 46	555170	93 ADAIR COUNTY CONSERVATION DISTRICT #67
19578	19801	3000001	2/26/2008	\$2,247 55	555170	1 ALFALFA COUNTY CONSERVATION DIST
19584	19801	3000001	2/26/2008	\$2,179 47	555170	1 KIAMICHI CONSERVATION DISTRICT
19584	19801	3000001	2/26/2008	\$40 45	555170	71 KIAMICHI CONSERVATION DISTRICT
19584	19801	3000001	2/26/2008	\$2,842 31	555170	5 KIAMICHI CONSERVATION DISTRICT
19598	19801	3000001	2/28/2008	\$300 00	555170	92 CUSTER COUNTY CONSERVATION DISTRICT
19599	19801	3000001	2/28/2008	\$84 74	555170	71 CUSTER COUNTY CONSERVATION DISTRICT
19599	19801	3000001	2/28/2008	\$458 59	555170	94 CUSTER COUNTY CONSERVATION DISTRICT
19599	19801	3000001	2/28/2008	\$85 00	555170	70 CUSTER COUNTY CONSERVATION DISTRICT
19599	19801	3000001	2/28/2008	\$65 95	555170	93 CUSTER COUNTY CONSERVATION DISTRICT
19599	19801	3000001	2/28/2008	\$30 89	555170	80 CUSTER COUNTY CONSERVATION DISTRICT
19599	19801	3000001	2/28/2008	\$44 99	555170	82 CUSTER COUNTY CONSERVATION DISTRICT
19599	19801	3000001	2/28/2008	\$2,516 88	555170	5 CUSTER COUNTY CONSERVATION DISTRICT
19599	19801	3000001	2/28/2008	\$2,327 39	555170	2 CUSTER COUNTY CONSERVATION DISTRICT
19600	19801	3000001	2/28/2008	\$458 59	555170	94 SHAWNEE CONSERVATION DISTRICT
19600	19801	3000001	2/28/2008	\$325 00	555170	92 SHAWNEE CONSERVATION DISTRICT
19600	19801	3000001	2/28/2008	\$93 81	555170	80 SHAWNEE CONSERVATION DISTRICT
19600	19801	3000001	2/28/2008	\$2,560 63	555170	5 SHAWNEE CONSERVATION DISTRICT
19600	19801	3000001	2/28/2008	\$2,777 26	555170	2 SHAWNEE CONSERVATION DISTRICT
19606	19801	3000003	3/3/2008	\$484 20	532140	SHARP ELECTRONICS CORPORATION
19607	19801	3000003	3/3/2008	\$53 80	532140	SHARP ELECTRONICS CORPORATION
19608	19801	3000003	3/3/2008	\$107 60	532140	SHARP ELECTRONICS CORPORATION
19609	19801	3000003	3/3/2008	\$53 80	532140	SHARP ELECTRONICS CORPORATION
19610	19801	3000003	3/3/2008	\$753 20	532140	SHARP ELECTRONICS CORPORATION
19611	19801	3000003	3/3/2008	\$107 60	532140	SHARP ELECTRONICS CORPORATION
19612	19801	3000003	3/3/2008	\$215 20	532140	SHARP ELECTRONICS CORPORATION
19613	19801	3000003	3/3/2008	\$322 80	532140	SHARP ELECTRONICS CORPORATION
19614	19801	3000003	3/3/2008	\$215 20	532140	SHARP ELECTRONICS CORPORATION
19615	19801	3000003	3/3/2008	\$139 50	532140	SHARP ELECTRONICS CORPORATION
19616	19801	3000003	3/3/2008	\$53 80	532140	SHARP ELECTRONICS CORPORATION
19627	40000	3000001	3/3/2008	\$290 28	555170	88 PAYNE COUNTY CONSERVATION DISTRICT
19632	19801	3000001	3/4/2008	\$3,182 85	555170	2 MAYES COUNTY CONSERVATION DISTRICT
19632	19801	3000001	3/4/2008	\$225 00	555170	92 MAYES COUNTY CONSERVATION DISTRICT
19632	19801	3000001	3/4/2008	\$60 97	555170	71 MAYES COUNTY CONSERVATION DISTRICT
19633	19801	3000001	3/4/2008	\$2,018 65	555170	9 ELLIS COUNTY CONSERVATION DISTRICT
19633	19801	3000001	3/4/2008	\$346 49	555170	80 ELLIS COUNTY CONSERVATION DISTRICT
19633	19801	3000001	3/4/2008	\$2,406 65	555170	2 ELLIS COUNTY CONSERVATION DISTRICT
19634	19801	3000001	3/4/2008	\$2,367 44	555170	9 MARSHALL COUNTY CONSERVATION DISTRICT
19634	19801	3000001	3/4/2008	\$57 86	555170	20 MARSHALL COUNTY CONSERVATION DISTRICT
19634	19801	3000001	3/4/2008	\$42 35	555170	93 MARSHALL COUNTY CONSERVATION DISTRICT
19634	19801	3000001	3/4/2008	\$119 95	555170	71 MARSHALL COUNTY CONSERVATION DISTRICT
19635	19801	3000003	3/4/2008	\$64 70	536150	AUTHORITY ORDER-PCARD
19637	19801	3000001	3/4/2008	\$44 11	555170	71 ATOKA COUNTY CONSERVATION DISTRICT
19637	19801	3000001	3/4/2008	\$135 74	555170	46 ATOKA COUNTY CONSERVATION DISTRICT
19637	19801	3000001	3/4/2008	\$2,611 83	555170	2 ATOKA COUNTY CONSERVATION DISTRICT
19637	19801	3000001	3/4/2008	\$2,705 77	555170	7 ATOKA COUNTY CONSERVATION DISTRICT
19637	19801	3000001	3/4/2008	\$58 00	555170	26 ATOKA COUNTY CONSERVATION DISTRICT
19638	19801	3000001	3/4/2008	\$58 23	555170	71 JACKSON COUNTY CONSERVATION DIST
19638	19801	3000001	3/4/2008	\$3,344 20	555170	5 JACKSON COUNTY CONSERVATION DIST
19638	19801	3000001	3/4/2008	\$2,329 79	555170	2 JACKSON COUNTY CONSERVATION DIST
19639	19801	3000001	3/4/2008	\$157 06	555170	69 BRYAN CONSERVATION DISTRICT
19639	19801	3000001	3/4/2008	\$41 54	555170	93 BRYAN CONSERVATION DISTRICT

**OKLAHOMA CONSERVATION COMMISSION
CLAIMS REGISTER BY PROGRAM
FOR THE PERIOD OF FEBRUARY 18, 2008 THRU MARCH 18, 2008**

Voucher	Fund Class	Department	Date	Amount	Account	Payee
19639	19801	3000001	3/4/2008	\$450 00	555170	61 BRYAN CONSERVATION DISTRICT
19639	19801	3000001	3/4/2008	\$102 09	555170	71 BRYAN CONSERVATION DISTRICT
19639	19801	3000001	3/4/2008	\$295 00	555170	74 BRYAN CONSERVATION DISTRICT
19639	19801	3000001	3/4/2008	\$2,261 51	555170	9 BRYAN CONSERVATION DISTRICT
19639	19801	3000001	3/4/2008	\$2,380 69	555170	1 BRYAN CONSERVATION DISTRICT
19640	19801	3000001	3/4/2008	\$3,062 24	555170	3 GRADY COUNTY CONSERVATION DIST
19640	19801	3000001	3/4/2008	\$2,380 15	555170	7 GRADY COUNTY CONSERVATION DIST
19640	19801	3000001	3/4/2008	\$2,426 37	555170	11 GRADY COUNTY CONSERVATION DIST
19640	19801	3000001	3/4/2008	\$75 00	555170	68 GRADY COUNTY CONSERVATION DIST
19640	19801	3000001	3/4/2008	\$57 87	555170	71 GRADY COUNTY CONSERVATION DIST
19641	19801	3000001	3/4/2008	\$87 00	555170	21 PAYNE COUNTY CONSERVATION DISTRICT
19641	19801	3000001	3/4/2008	\$169 50	555170	24 PAYNE COUNTY CONSERVATION DISTRICT
19641	19801	3000001	3/4/2008	\$200 00	555170	62 PAYNE COUNTY CONSERVATION DISTRICT
19641	19801	3000001	3/4/2008	\$37 52	555170	71 PAYNE COUNTY CONSERVATION DISTRICT
19641	19801	3000001	3/4/2008	\$450 00	555170	74 PAYNE COUNTY CONSERVATION DISTRICT
19641	19801	3000001	3/4/2008	\$3,122 78	555170	2 PAYNE COUNTY CONSERVATION DISTRICT
19641	19801	3000001	3/4/2008	\$2,273 95	555170	5 PAYNE COUNTY CONSERVATION DISTRICT
19641	19801	3000001	3/4/2008	\$84 57	555170	20 PAYNE COUNTY CONSERVATION DISTRICT
19641	19801	3000001	3/4/2008	\$47 24	555170	93 PAYNE COUNTY CONSERVATION DISTRICT
19642	19801	3000001	3/4/2008	\$60 64	555170	71 SEMINOLE COUNTY CONSERVATION DISTRICT
19642	19801	3000001	3/4/2008	\$2,629 52	555170	11 SEMINOLE COUNTY CONSERVATION DISTRICT
19642	19801	3000001	3/4/2008	\$81 25	555170	69 SEMINOLE COUNTY CONSERVATION DISTRICT
19642	19801	3000001	3/4/2008	\$2,871 03	555170	3 SEMINOLE COUNTY CONSERVATION DISTRICT
19642	19801	3000001	3/4/2008	\$540 00	555170	74 SEMINOLE COUNTY CONSERVATION DISTRICT
19643	19801	3000001	3/4/2008	\$360 00	555170	74 MOUNTAIN VIEW CONSERVATION DISTRICT
19643	19801	3000001	3/4/2008	\$2,898 68	555170	11 MOUNTAIN VIEW CONSERVATION DISTRICT
19643	19801	3000001	3/4/2008	\$45 30	555170	71 MOUNTAIN VIEW CONSERVATION DISTRICT
19643	19801	3000001	3/4/2008	\$2,907 48	555170	2 MOUNTAIN VIEW CONSERVATION DISTRICT
19643	19801	3000001	3/4/2008	\$50 45	555170	80 MOUNTAIN VIEW CONSERVATION DISTRICT
19643	19801	3000001	3/4/2008	\$35 00	555170	82 MOUNTAIN VIEW CONSERVATION DISTRICT
19643	19801	3000001	3/4/2008	\$83 37	555170	81 MOUNTAIN VIEW CONSERVATION DISTRICT
19670	19801	3000003	3/4/2008	\$318 57	522110	OKLAHOMA TURNPIKE AUTHORITY
19672	19801	3000003	3/4/2008	\$107 60	532140	SHARP ELECTRONICS CORPORATION
19673	19801	3000003	3/4/2008	\$161 40	532140	SHARP ELECTRONICS CORPORATION
19674	19801	3000003	3/4/2008	\$215 20	532140	SHARP ELECTRONICS CORPORATION
19675	19801	3000001	3/5/2008	\$2,780 16	555170	2 LINCOLN COUNTY CONSERVATION DISTRICT
19675	19801	3000001	3/5/2008	\$2,316 63	555170	9 LINCOLN COUNTY CONSERVATION DISTRICT
19675	19801	3000001	3/5/2008	\$145 40	555170	93 LINCOLN COUNTY CONSERVATION DISTRICT
19675	19801	3000001	3/5/2008	\$236 48	555170	30 LINCOLN COUNTY CONSERVATION DISTRICT
19675	19801	3000001	3/5/2008	\$129 31	555170	71 LINCOLN COUNTY CONSERVATION DISTRICT
19676	19801	3000001	3/5/2008	\$2,495 41	555170	2 JEFFERSON COUNTY CONSERVATION DIST
19676	19801	3000001	3/5/2008	\$2,214 33	555170	7 JEFFERSON COUNTY CONSERVATION DIST
19677	19801	3000001	3/5/2008	\$225 00	555170	75 CIMARRON VALLEY CONSERVATION DISTRICT
19677	19801	3000001	3/5/2008	\$2,583 60	555170	94 CIMARRON VALLEY CONSERVATION DISTRICT
19677	19801	3000001	3/5/2008	\$20 07	555170	80 CIMARRON VALLEY CONSERVATION DISTRICT
19677	19801	3000001	3/5/2008	\$3,016 41	555170	5 CIMARRON VALLEY CONSERVATION DISTRICT
19677	19801	3000001	3/5/2008	\$2,272 18	555170	1 CIMARRON VALLEY CONSERVATION DISTRICT
19678	19801	3000001	3/5/2008	\$279 43	555170	81 NORTH CADDO CONSERVATION DISTRICT
19678	19801	3000001	3/5/2008	\$84 08	555170	80 NORTH CADDO CONSERVATION DISTRICT
19678	19801	3000001	3/5/2008	\$118 41	555170	71 NORTH CADDO CONSERVATION DISTRICT
19678	19801	3000001	3/5/2008	\$925 59	555170	12 NORTH CADDO CONSERVATION DISTRICT
19678	19801	3000001	3/5/2008	\$1,954 46	555170	1 NORTH CADDO CONSERVATION DISTRICT
19679	19801	3000001	3/5/2008	\$2,713 45	555170	2 SEQUOYAH COUNTY CONSERVATION DISTRICT
19679	19801	3000001	3/5/2008	\$402 60	555170	84 SEQUOYAH COUNTY CONSERVATION DISTRICT
19679	19801	3000001	3/5/2008	\$41 00	555170	72 SEQUOYAH COUNTY CONSERVATION DISTRICT
19679	19801	3000001	3/5/2008	\$36 50	555170	71 SEQUOYAH COUNTY CONSERVATION DISTRICT
19679	19801	3000001	3/5/2008	\$75 00	555170	68 SEQUOYAH COUNTY CONSERVATION DISTRICT
19679	19801	3000001	3/5/2008	\$2,986 12	555170	9 SEQUOYAH COUNTY CONSERVATION DISTRICT
19680	19801	3000001	3/5/2008	\$3,275 78	555170	3 WAGONER COUNTY CONSERVATION DIST NO 22
19680	19801	3000001	3/5/2008	\$2,180 28	555170	9 WAGONER COUNTY CONSERVATION DIST NO 22
19680	19801	3000001	3/5/2008	\$55 00	555170	68 WAGONER COUNTY CONSERVATION DIST NO 22

**OKLAHOMA CONSERVATION COMMISSION
CLAIMS REGISTER BY PROGRAM
FOR THE PERIOD OF FEBRUARY 18, 2008 THRU MARCH 18, 2008**

Voucher	Fund Class	Department	Date	Amount	Account	Payee
19680	19801	3000001	3/5/2008	\$57 26	555170	71 WAGONER COUNTY CONSERVATION DIST NO 22
19680	19801	3000001	3/5/2008	\$336 00	555170	83 WAGONER COUNTY CONSERVATION DIST NO 22
19681	19801	3000001	3/5/2008	\$29 97	555170	71 KAY COUNTY CONSERVATION DISTRICT
19681	19801	3000001	3/5/2008	\$2,696 93	555170	5 KAY COUNTY CONSERVATION DISTRICT
19681	19801	3000001	3/5/2008	\$2,386 57	555170	7 KAY COUNTY CONSERVATION DISTRICT
19681	19801	3000001	3/5/2008	\$898 00	555170	74 KAY COUNTY CONSERVATION DISTRICT
19681	19801	3000001	3/5/2008	\$2,962 59	555170	2 KAY COUNTY CONSERVATION DISTRICT
19681	19801	3000001	3/5/2008	\$350 00	555170	92 KAY COUNTY CONSERVATION DISTRICT
19681	19801	3000001	3/5/2008	\$536 32	555170	69 KAY COUNTY CONSERVATION DISTRICT
19681	19801	3000001	3/5/2008	\$164 00	555170	71 KAY COUNTY CONSERVATION DISTRICT
19683	19801	3000003	3/6/2008	\$3,708 79	532140	DEPARTMENT OF CENTRAL SERVICES
19703	19801	3000001	3/6/2008	\$100 00	555170	62 CLEVELAND COUNTY CONSERVATION DISTRICT
19703	19801	3000001	3/6/2008	\$12 37	555170	69 CLEVELAND COUNTY CONSERVATION DISTRICT
19703	19801	3000001	3/6/2008	\$49 33	555170	71 CLEVELAND COUNTY CONSERVATION DISTRICT
19703	19801	3000001	3/6/2008	\$40 31	555170	60 CLEVELAND COUNTY CONSERVATION DISTRICT
19703	19801	3000001	3/6/2008	\$17 94	555170	20 CLEVELAND COUNTY CONSERVATION DISTRICT
19703	19801	3000001	3/6/2008	\$2,989 84	555170	2 CLEVELAND COUNTY CONSERVATION DISTRICT
19704	19801	3000001	3/6/2008	\$2,397 78	555170	2 EAST CANADIAN COUNTY CONSERVATION DISTRICT
19705	19801	3000001	3/6/2008	\$3,449 87	555170	9 PITTSBURG COUNTY CONSERVATION DISTRICT
19705	19801	3000001	3/6/2008	\$1,796 00	555170	74 PITTSBURG COUNTY CONSERVATION DISTRICT
19705	19801	3000001	3/6/2008	\$1,011 40	555170	12 PITTSBURG COUNTY CONSERVATION DISTRICT
19705	19801	3000001	3/6/2008	\$2,322 03	555170	1 PITTSBURG COUNTY CONSERVATION DISTRICT
19706	19801	3000001	3/6/2008	\$109 25	555170	71 COMANCHE COUNTY CONSERVATION DISTRICT
19706	19801	3000001	3/6/2008	\$45 71	555170	72 COMANCHE COUNTY CONSERVATION DISTRICT
19706	19801	3000001	3/6/2008	\$180 00	555170	74 COMANCHE COUNTY CONSERVATION DISTRICT
19706	19801	3000001	3/6/2008	\$2,483 41	555170	1 COMANCHE COUNTY CONSERVATION DISTRICT
19706	19801	3000001	3/6/2008	\$29 48	555170	24 COMANCHE COUNTY CONSERVATION DISTRICT
19706	19801	3000001	3/6/2008	\$2,812 84	555170	5 COMANCHE COUNTY CONSERVATION DISTRICT
19707	19801	3000001	3/6/2008	\$450 00	555170	74 MURRAY COUNTY CONSERVATION DISTRICT
19707	19801	3000001	3/6/2008	\$95 86	555170	72 MURRAY COUNTY CONSERVATION DISTRICT
19707	19801	3000001	3/6/2008	\$2,564 61	555170	2 MURRAY COUNTY CONSERVATION DISTRICT
19707	40000	3000001	3/6/2008	\$2,122 85	555170	7 MURRAY COUNTY CONSERVATION DISTRICT
19708	19801	3000001	3/6/2008	\$180 00	555170	74 LOVE COUNTY CONSERVATION DISTRICT
19708	19801	3000001	3/6/2008	\$36 57	555170	71 LOVE COUNTY CONSERVATION DISTRICT
19708	19801	3000001	3/6/2008	\$300 00	555170	92 LOVE COUNTY CONSERVATION DISTRICT
19708	19801	3000001	3/6/2008	\$156 55	555170	69 LOVE COUNTY CONSERVATION DISTRICT
19708	19801	3000001	3/6/2008	\$40 00	555170	70 LOVE COUNTY CONSERVATION DISTRICT
19708	19801	3000001	3/6/2008	\$640 00	555170	20 LOVE COUNTY CONSERVATION DISTRICT
19708	19801	3000001	3/6/2008	\$2,381 40	555170	7 LOVE COUNTY CONSERVATION DISTRICT
19708	19801	3000001	3/6/2008	\$3,133 38	555170	5 LOVE COUNTY CONSERVATION DISTRICT
19709	19801	3000001	3/6/2008	\$2,539 26	555170	9 NOWATA COUNTY CONSERVATION DISTRICT
19709	19801	3000001	3/6/2008	\$2,987 23	555170	5 NOWATA COUNTY CONSERVATION DISTRICT
19709	19801	3000001	3/6/2008	\$29 00	555170	60 NOWATA COUNTY CONSERVATION DISTRICT
19709	19801	3000001	3/6/2008	\$75 00	555170	63 NOWATA COUNTY CONSERVATION DISTRICT
19709	19801	3000001	3/6/2008	\$9 95	555170	72 NOWATA COUNTY CONSERVATION DISTRICT
19709	19801	3000001	3/6/2008	\$540 00	555170	74 NOWATA COUNTY CONSERVATION DISTRICT
19710	19801	3000001	3/6/2008	\$2,546 64	555170	2 PUSHMATAHA CONSERVATION DISTRICT #44
19710	19801	3000001	3/6/2008	\$2,167 97	555170	9 PUSHMATAHA CONSERVATION DISTRICT #44
19710	19801	3000001	3/6/2008	\$36 12	555170	80 PUSHMATAHA CONSERVATION DISTRICT #44
19710	19801	3000001	3/6/2008	\$2,045 35	555170	94 PUSHMATAHA CONSERVATION DISTRICT #44
19710	19801	3000001	3/6/2008	\$32 46	555170	71 PUSHMATAHA CONSERVATION DISTRICT #44
19710	19801	3000001	3/6/2008	\$52 57	555170	82 PUSHMATAHA CONSERVATION DISTRICT #44
19710	19801	3000001	3/6/2008	\$21 00	555170	83 PUSHMATAHA CONSERVATION DISTRICT #44
19711	19801	3000001	3/6/2008	\$2,837 52	555170	2 MAJOR COUNTY CONSERVATION DISTRICT
19711	19801	3000001	3/6/2008	\$2,949 63	555170	9 MAJOR COUNTY CONSERVATION DISTRICT
19711	19801	3000001	3/6/2008	\$54 28	555170	30 MAJOR COUNTY CONSERVATION DISTRICT
19711	19801	3000001	3/6/2008	\$1,817 14	555170	94 MAJOR COUNTY CONSERVATION DISTRICT
19711	19801	3000001	3/6/2008	\$79 72	555170	71 MAJOR COUNTY CONSERVATION DISTRICT
19711	19801	3000001	3/6/2008	\$123 00	555170	72 MAJOR COUNTY CONSERVATION DISTRICT
19711	19801	3000001	3/6/2008	\$15 00	555170	79 MAJOR COUNTY CONSERVATION DISTRICT
19723	19801	3000001	3/7/2008	\$3,286 95	555170	3 ARBUCKLE CONSERVATION DISTRICT

**OKLAHOMA CONSERVATION COMMISSION
CLAIMS REGISTER BY PROGRAM
FOR THE PERIOD OF FEBRUARY 18, 2008 THRU MARCH 18, 2008**

Voucher	Fund Class	Department	Date	Amount	Account	Payee
19723	19801	3000001	3/7/2008	\$68 45	555170	71 ARBUCKLE CONSERVATION DISTRICT
19725	19801	3000003	3/7/2008	\$161 40	532140	SHARP ELECTRONICS CORPORATION
19726	19801	3000003	3/7/2008	\$161 40	532140	SHARP ELECTRONICS CORPORATION
19727	19801	3000003	3/7/2008	\$161 40	532140	SHARP ELECTRONICS CORPORATION
19728	19801	3000001	3/7/2008	\$375 00	555170	92 LATIMER COUNTY CONSERVATION DISTRICT
19728	19801	3000001	3/7/2008	\$170 36	555170	69 LATIMER COUNTY CONSERVATION DISTRICT
19728	19801	3000001	3/7/2008	\$270 00	555170	74 LATIMER COUNTY CONSERVATION DISTRICT
19728	19801	3000001	3/7/2008	\$2,355 55	555170	9 LATIMER COUNTY CONSERVATION DISTRICT
19728	40000	3000001	3/7/2008	\$1,542 94	555170	11 LATIMER COUNTY CONSERVATION DISTRICT
19728	40000	3000001	3/7/2008	\$1,542 93	555170	11 LATIMER COUNTY CONSERVATION DISTRICT
19729	19801	3000003	3/7/2008	\$53 80	532140	SHARP ELECTRONICS CORPORATION
19730	19801	3000003	3/7/2008	\$161 40	532140	SHARP ELECTRONICS CORPORATION
19731	19801	3000001	3/7/2008	\$2,832 44	555170	2 WEST CADDO CONSERVATION DISTRICT
19731	19801	3000001	3/7/2008	\$2,716 40	555170	5 WEST CADDO CONSERVATION DISTRICT
19731	19801	3000001	3/7/2008	\$199 17	555170	81 WEST CADDO CONSERVATION DISTRICT
19731	19801	3000001	3/7/2008	\$238 00	555170	93 WEST CADDO CONSERVATION DISTRICT
19731	19801	3000001	3/7/2008	\$1,053 00	555170	74 WEST CADDO CONSERVATION DISTRICT
19732	19801	3000001	3/7/2008	\$240 00	555170	74 CREEK COUNTY CONSERVATION DISTRICT
19732	19801	3000001	3/7/2008	\$51 95	555170	71 CREEK COUNTY CONSERVATION DISTRICT
19732	19801	3000001	3/7/2008	\$237 50	555170	60 CREEK COUNTY CONSERVATION DISTRICT
19732	19801	3000001	3/7/2008	\$62 60	555170	93 CREEK COUNTY CONSERVATION DISTRICT
19732	19801	3000001	3/7/2008	\$232 48	555170	21 CREEK COUNTY CONSERVATION DISTRICT
19732	19801	3000001	3/7/2008	\$2,697 95	555170	2 CREEK COUNTY CONSERVATION DISTRICT
19732	19801	3000001	3/7/2008	\$1,862 35	555170	9 CREEK COUNTY CONSERVATION DISTRICT
19733	19801	3000001	3/7/2008	\$46 76	555170	93 CANEY VALLEY CONSERVATION DISTRICT
19733	19801	3000001	3/7/2008	\$1,955 46	555170	1 CANEY VALLEY CONSERVATION DISTRICT
19733	19801	3000001	3/7/2008	\$46 06	555170	26 CANEY VALLEY CONSERVATION DISTRICT
19733	19801	3000001	3/7/2008	\$2,469 56	555170	5 CANEY VALLEY CONSERVATION DISTRICT
19733	19801	3000001	3/7/2008	\$375 00	555170	92 CANEY VALLEY CONSERVATION DISTRICT
19733	19801	3000001	3/7/2008	\$49 39	555170	71 CANEY VALLEY CONSERVATION DISTRICT
19735	19801	3000003	3/10/2008	\$527 70	534290	TRANSMONTAIGNE PRODUCT SERVICES INC
19737	19801	3000001	3/11/2008	\$200 84	555170	71 TEXAS COUNTY CONSERVATION DISTRICT
19737	19801	3000001	3/11/2008	\$2,303 47	555170	1 TEXAS COUNTY CONSERVATION DISTRICT
19737	19801	3000001	3/11/2008	\$75 00	555170	92 TEXAS COUNTY CONSERVATION DISTRICT
19737	19801	3000001	3/11/2008	\$86 04	555170	30 TEXAS COUNTY CONSERVATION DISTRICT
19737	19801	3000001	3/11/2008	\$1,814 12	555170	9 TEXAS COUNTY CONSERVATION DISTRICT
19738	19801	3000001	3/11/2008	\$2,012 94	555170	9 TALIHINA CONSERVATION DISTRICT
19738	19801	3000001	3/11/2008	\$3,702 48	555170	5 TALIHINA CONSERVATION DISTRICT
19738	19801	3000001	3/11/2008	\$120 00	555170	62 TALIHINA CONSERVATION DISTRICT
19738	19801	3000001	3/11/2008	\$375 00	555170	92 TALIHINA CONSERVATION DISTRICT
19738	19801	3000001	3/11/2008	\$160 00	555170	78 TALIHINA CONSERVATION DISTRICT
19738	19801	3000001	3/11/2008	\$450 00	555170	74 TALIHINA CONSERVATION DISTRICT
19738	19801	3000001	3/11/2008	\$223 78	555170	84 TALIHINA CONSERVATION DISTRICT
19739	19801	3000001	3/11/2008	\$10 00	555170	82 KONAWA CONSERVATION DISTRICT
19739	19801	3000001	3/11/2008	\$2,242 97	555170	9 KONAWA CONSERVATION DISTRICT
19739	19801	3000001	3/11/2008	\$41 74	555170	60 KONAWA CONSERVATION DISTRICT
19739	19801	3000001	3/11/2008	\$2,589 24	555170	2 KONAWA CONSERVATION DISTRICT
19739	19801	3000001	3/11/2008	\$360 00	555170	74 KONAWA CONSERVATION DISTRICT
19740	19801	3000003	3/11/2008	\$2,289 78	536110	MIDWEST CITY MUNICIPAL AUTHORITY
19741	19801	3000001	3/11/2008	\$2,354 71	555170	2 OKLAHOMA COUNTY CONSERVATION DISTRICT
19741	19801	3000001	3/11/2008	\$1,011 83	555170	5 OKLAHOMA COUNTY CONSERVATION DISTRICT
19741	19801	3000001	3/11/2008	\$77 65	555170	71 OKLAHOMA COUNTY CONSERVATION DISTRICT
19741	19801	3000001	3/11/2008	\$56 80	555170	86 OKLAHOMA COUNTY CONSERVATION DISTRICT
19741	19801	3000001	3/11/2008	\$53 12	555170	72 OKLAHOMA COUNTY CONSERVATION DISTRICT
19741	19801	3000001	3/11/2008	\$180 05	555170	73 OKLAHOMA COUNTY CONSERVATION DISTRICT
19741	19801	3000001	3/11/2008	\$62 50	555170	76 OKLAHOMA COUNTY CONSERVATION DISTRICT
19742	19801	3000001	3/11/2008	\$2,343 66	555170	2 DEWEY COUNTY CONSERVATION DISTRICT
19742	19801	3000001	3/11/2008	\$250 00	555170	92 DEWEY COUNTY CONSERVATION DISTRICT
19742	19801	3000001	3/11/2008	\$385 00	555170	20 DEWEY COUNTY CONSERVATION DISTRICT
19742	19801	3000001	3/11/2008	\$2,307 98	555170	5 DEWEY COUNTY CONSERVATION DISTRICT
19743	19801	3000001	3/11/2008	\$80 71	555170	71 JOHNSTON COUNTY CONSERVATION DIST

**OKLAHOMA CONSERVATION COMMISSION
CLAIMS REGISTER BY PROGRAM
FOR THE PERIOD OF FEBRUARY 18, 2008 THRU MARCH 18, 2008**

Voucher	Fund Class	Department	Date	Amount	Account	Payee
19743	19801	3000001	3/11/2008	\$2,951 56	555170	5 JOHNSTON COUNTY CONSERVATION DIST
19743	19801	3000001	3/11/2008	\$2,746 13	555170	2 JOHNSTON COUNTY CONSERVATION DIST
19743	19801	3000001	3/11/2008	\$18 95	555170	83 JOHNSTON COUNTY CONSERVATION DIST
19744	19801	3000001	3/11/2008	\$2,376 14	555170	2 KIOWA COUNTY CONSERVATION DIST #76
19744	19801	3000001	3/11/2008	\$1,873 29	555170	9 KIOWA COUNTY CONSERVATION DIST #76
19744	19801	3000001	3/11/2008	\$91 00	555170	26 KIOWA COUNTY CONSERVATION DIST #76
19744	19801	3000001	3/11/2008	\$354 25	555170	46 KIOWA COUNTY CONSERVATION DIST #76
19744	19801	3000001	3/11/2008	\$54 10	555170	60 KIOWA COUNTY CONSERVATION DIST #76
19744	19801	3000001	3/11/2008	\$162 00	555170	65 KIOWA COUNTY CONSERVATION DIST #76
19744	19801	3000001	3/11/2008	\$84 77	555170	71 KIOWA COUNTY CONSERVATION DIST #76
19744	19801	3000001	3/11/2008	\$82 00	555170	72 KIOWA COUNTY CONSERVATION DIST #76
19744	19801	3000001	3/11/2008	\$270 00	555170	74 KIOWA COUNTY CONSERVATION DIST #76
19745	19801	3000001	3/11/2008	\$12 50	555170	80 GARFIELD CO CONSERVATION DISTRICT
19745	19801	3000001	3/11/2008	\$102 00	555170	72 GARFIELD CO CONSERVATION DISTRICT
19745	19801	3000001	3/11/2008	\$2,484 02	555170	5 GARFIELD CO CONSERVATION DISTRICT
19745	19801	3000001	3/11/2008	\$2,452 12	555170	2 GARFIELD CO CONSERVATION DISTRICT
19745	19801	3000001	3/11/2008	\$46 67	555170	71 GARFIELD CO CONSERVATION DISTRICT
19745	19801	3000001	3/11/2008	\$95 51	555170	26 GARFIELD CO CONSERVATION DISTRICT
19746	19801	3000001	3/11/2008	\$39 80	555170	93 TILLMAN COUNTY CONSERVATION DISTRICT
19746	19801	3000001	3/11/2008	\$2,512 75	555170	9 TILLMAN COUNTY CONSERVATION DISTRICT
19746	19801	3000001	3/11/2008	\$15 00	555170	20 TILLMAN COUNTY CONSERVATION DISTRICT
19746	19801	3000001	3/11/2008	\$2,498 80	555170	2 TILLMAN COUNTY CONSERVATION DISTRICT
19746	19801	3000001	3/11/2008	\$20 10	555170	60 TILLMAN COUNTY CONSERVATION DISTRICT
19747	19801	3000001	3/11/2008	\$465 97	555170	93 OSAGE COUNTY CONSERVATION DISTRICT
19747	19801	3000001	3/11/2008	\$105 89	555170	71 OSAGE COUNTY CONSERVATION DISTRICT
19747	19801	3000001	3/11/2008	\$2,475 22	555170	5 OSAGE COUNTY CONSERVATION DISTRICT
19747	19801	3000001	3/11/2008	\$2,815 33	555170	2 OSAGE COUNTY CONSERVATION DISTRICT
19748	19801	3000001	3/11/2008	\$1,298 05	555170	2 CHECOTAH CONSERVATION DISTRICT #20
19748	19801	3000001	3/11/2008	\$10 95	555170	67 CHECOTAH CONSERVATION DISTRICT #20
19748	19801	3000001	3/11/2008	\$100 00	555170	62 CHECOTAH CONSERVATION DISTRICT #20
19748	19801	3000001	3/11/2008	\$300 00	555170	92 CHECOTAH CONSERVATION DISTRICT #20
19748	19801	3000001	3/11/2008	\$200 00	555170	75 CHECOTAH CONSERVATION DISTRICT #20
19748	19801	3000001	3/11/2008	\$56 46	555170	71 CHECOTAH CONSERVATION DISTRICT #20
19749	19801	3000001	3/11/2008	\$2,750 43	555170	2 MCCLAIN COUNTY CONSERVATION DISTRICT
19749	19801	3000001	3/11/2008	\$1,643 43	555170	7 MCCLAIN COUNTY CONSERVATION DISTRICT
19749	19801	3000001	3/11/2008	\$540 00	555170	74 MCCLAIN COUNTY CONSERVATION DISTRICT
19749	19801	3000001	3/11/2008	\$107 25	555170	71 MCCLAIN COUNTY CONSERVATION DISTRICT
19749	19801	3000001	3/11/2008	\$14 00	555170	82 MCCLAIN COUNTY CONSERVATION DISTRICT
19750	19801	3000001	3/11/2008	\$2,342 38	555170	1 PAWNEE COUNTY CONSERVATION DISTRICT
19750	19801	3000001	3/11/2008	\$450 00	555170	74 PAWNEE COUNTY CONSERVATION DISTRICT
19750	19801	3000001	3/11/2008	\$30 00	555170	71 PAWNEE COUNTY CONSERVATION DISTRICT
19750	19801	3000001	3/11/2008	\$932 34	555170	9 PAWNEE COUNTY CONSERVATION DISTRICT
19751	19801	3000001	3/11/2008	\$87 50	555170	27 SOUTH CADDO CONS DISTRICT
19751	19801	3000001	3/11/2008	\$40 36	555170	71 SOUTH CADDO CONS DISTRICT
19751	19801	3000001	3/11/2008	\$2,550 59	555170	9 SOUTH CADDO CONS DISTRICT
19751	19801	3000001	3/11/2008	\$1,394 08	555170	5 SOUTH CADDO CONS DISTRICT
19751	19801	3000001	3/11/2008	\$240 00	555170	74 SOUTH CADDO CONS DISTRICT
19751	19801	3000001	3/11/2008	\$2,731 61	555170	2 SOUTH CADDO CONS DISTRICT
19752	19801	3000001	3/11/2008	\$2,600 46	555170	5 TULSA COUNTY CONSERVATION DISTRICT
19752	19801	3000001	3/11/2008	\$81 97	555170	20 TULSA COUNTY CONSERVATION DISTRICT
19752	19801	3000001	3/11/2008	\$1,992 63	555170	1 TULSA COUNTY CONSERVATION DISTRICT
19752	19801	3000001	3/11/2008	\$77 36	555170	71 TULSA COUNTY CONSERVATION DISTRICT
19752	19801	3000001	3/11/2008	\$2,207 36	555170	11 TULSA COUNTY CONSERVATION DISTRICT
19753	19801	3000001	3/11/2008	\$1,981 56	555170	9 WASHITA COUNTY CONSERVATION DISTRICT
19753	19801	3000001	3/11/2008	\$2,688 93	555170	11 WASHITA COUNTY CONSERVATION DISTRICT
19753	19801	3000001	3/11/2008	\$2,969 57	555170	11 WASHITA COUNTY CONSERVATION DISTRICT
19754	19801	3000001	3/11/2008	\$2,093 62	555170	5 WOODWARD COUNTY CONSERVATION DISTRICT
19754	19801	3000001	3/11/2008	\$2,377 26	555170	1 WOODWARD COUNTY CONSERVATION DISTRICT
19756	19801	3000001	3/11/2008	\$2,415 82	555170	1 NORTH FORK OF RED RIVER CONSERVATION
19756	19801	3000001	3/11/2008	\$2,596 20	555170	5 NORTH FORK OF RED RIVER CONSERVATION
19761	19801	3000001	3/12/2008	\$124 86	555170	67 CHEROKEE COUNTY CONSERVATION DISTRICT

OKLAHOMA CONSERVATION COMMISSION
CLAIMS REGISTER BY PROGRAM
FOR THE PERIOD OF FEBRUARY 18, 2008 THRU MARCH 18, 2008

Voucher	Fund Class	Department	Date	Amount	Account	Payee
19761	19801	3000001	3/12/2008	\$2,289 00	555170	11 CHEROKEE COUNTY CONSERVATION DISTRICT
19761	19801	3000001	3/12/2008	\$46 97	555170	71 CHEROKEE COUNTY CONSERVATION DISTRICT
19761	19801	3000001	3/12/2008	\$125 20	555170	72 CHEROKEE COUNTY CONSERVATION DISTRICT
19761	19801	3000001	3/12/2008	\$295 00	555170	74 CHEROKEE COUNTY CONSERVATION DISTRICT
19761	19801	3000001	3/12/2008	\$344 74	555170	83 CHEROKEE COUNTY CONSERVATION DISTRICT
19764	19801	3000001	3/12/2008	\$5 70	555170	72 ROGERS COUNTY CONSERVATION DISTRICT
19764	19801	3000001	3/12/2008	\$2,679 12	555170	11 ROGERS COUNTY CONSERVATION DISTRICT
19764	19801	3000001	3/12/2008	\$396 15	555170	12 ROGERS COUNTY CONSERVATION DISTRICT
19764	19801	3000001	3/12/2008	\$24 27	555170	20 ROGERS COUNTY CONSERVATION DISTRICT
19764	19801	3000001	3/12/2008	\$2,716 43	555170	11 ROGERS COUNTY CONSERVATION DISTRICT
19764	19801	3000001	3/12/2008	\$3,891 71	555170	11 ROGERS COUNTY CONSERVATION DISTRICT
19764	19801	3000001	3/12/2008	\$67 57	555170	71 ROGERS COUNTY CONSERVATION DISTRICT
19764	19801	3000001	3/12/2008	\$411 00	555170	69 ROGERS COUNTY CONSERVATION DISTRICT
19764	19801	3000001	3/12/2008	\$1,259 36	555170	24 ROGERS COUNTY CONSERVATION DISTRICT
19764	19801	3000001	3/12/2008	\$4,172 22	555170	5 ROGERS COUNTY CONSERVATION DISTRICT
19764	19801	3000001	3/12/2008	\$43 50	555170	93 ROGERS COUNTY CONSERVATION DISTRICT
19764	19801	3000001	3/12/2008	\$269 13	555170	94 ROGERS COUNTY CONSERVATION DISTRICT
19764	19801	3000001	3/12/2008	\$2,720 50	555170	2 ROGERS COUNTY CONSERVATION DISTRICT
19765	19801	3000001	3/12/2008	\$1,450 00	555170	74 ROGERS COUNTY CONSERVATION DISTRICT
19765	19801	3000001	3/12/2008	\$171 14	555170	83 ROGERS COUNTY CONSERVATION DISTRICT
19766	19801	3000001	3/12/2008	\$50 00	555170	86 BEAVER COUNTY CONSERVATION DIS
19766	19801	3000001	3/12/2008	\$2,586 24	555170	3 BEAVER COUNTY CONSERVATION DIS
19766	19801	3000001	3/12/2008	\$2,348 04	555170	9 BEAVER COUNTY CONSERVATION DIS
19767	19801	3000001	3/12/2008	\$494 00	555170	24 NOBLE COUNTY CONSERVATION DISTRICT
19767	19801	3000001	3/12/2008	\$1,108 14	555170	9 NOBLE COUNTY CONSERVATION DISTRICT
19767	19801	3000001	3/12/2008	\$2,806 82	555170	2 NOBLE COUNTY CONSERVATION DISTRICT
19767	19801	3000001	3/12/2008	\$630 00	555170	74 NOBLE COUNTY CONSERVATION DISTRICT
19767	19801	3000001	3/12/2008	\$39 92	555170	71 NOBLE COUNTY CONSERVATION DISTRICT
19768	19801	3000003	3/12/2008	\$4,630 02	532140	DEPARTMENT OF CENTRAL SERVICES
19793	19801	3000001	3/14/2008	\$2,238 55	555170	1 BLAINE COUNTY CONSERVATION DIS
19793	19801	3000001	3/14/2008	\$2,201 17	555170	9 BLAINE COUNTY CONSERVATION DIS
19793	19801	3000001	3/14/2008	\$458 59	555170	94 BLAINE COUNTY CONSERVATION DIS
19795	19801	3000001	3/14/2008	\$300 00	555170	92 DEER CREEK CONSERVATION DISTRICT
19795	19801	3000001	3/14/2008	\$2,642 34	555170	5 DEER CREEK CONSERVATION DISTRICT
19795	19801	3000001	3/14/2008	\$2,310 14	555170	11 DEER CREEK CONSERVATION DISTRICT
19796	19801	3000001	3/14/2008	\$2,764 90	555170	3 CENTRAL N CANADIAN RIVER CONSERVATION
19796	19801	3000001	3/14/2008	\$1,992 75	555170	9 CENTRAL N CANADIAN RIVER CONSERVATION
19798	19801	3000001	3/14/2008	\$95 95	555170	69 CUSTER COUNTY CONSERVATION DISTRICT
19798	19801	3000001	3/14/2008	\$44 99	555170	82 CUSTER COUNTY CONSERVATION DISTRICT
19798	19801	3000001	3/14/2008	\$30 61	555170	80 CUSTER COUNTY CONSERVATION DISTRICT
19798	19801	3000001	3/14/2008	\$85 56	555170	71 CUSTER COUNTY CONSERVATION DISTRICT
19798	19801	3000001	3/14/2008	\$2,516 88	555170	5 CUSTER COUNTY CONSERVATION DISTRICT
19798	19801	3000001	3/14/2008	\$2,327 39	555170	2 CUSTER COUNTY CONSERVATION DISTRICT
19799	19801	3000001	3/14/2008	\$66 10	555170	74 LOGAN COUNTY CONSERVATION DISTRICT
19799	19801	3000001	3/14/2008	\$270 00	555170	74 LOGAN COUNTY CONSERVATION DISTRICT
19799	19801	3000001	3/14/2008	\$53 02	555170	93 LOGAN COUNTY CONSERVATION DISTRICT
19799	19801	3000001	3/14/2008	\$64 41	555170	71 LOGAN COUNTY CONSERVATION DISTRICT
19799	19801	3000001	3/14/2008	\$2,895 44	555170	5 LOGAN COUNTY CONSERVATION DISTRICT
19799	19801	3000001	3/14/2008	\$1,921 08	555170	9 LOGAN COUNTY CONSERVATION DISTRICT
19800	19801	3000001	3/14/2008	\$311 78	555170	93 TALIHINA CONSERVATION DISTRICT
19802	19801	3000001	3/14/2008	\$2,548 72	555170	5 HARMON COUNTY CONSERVATION DIST
19802	19801	3000001	3/14/2008	\$145 33	555170	71 HARMON COUNTY CONSERVATION DIST
19802	19801	3000001	3/14/2008	\$123 81	555170	79 HARMON COUNTY CONSERVATION DIST
19802	19801	3000001	3/14/2008	\$2,292 96	555170	1 HARMON COUNTY CONSERVATION DIST
19802	19801	3000001	3/14/2008	\$359 56	555170	69 HARMON COUNTY CONSERVATION DIST
19805	19801	3000001	3/14/2008	\$2,704 12	555170	2 HARPER COUNTY CONSERVATION DISTRICT
19805	19801	3000001	3/14/2008	\$2,141 70	555170	5 HARPER COUNTY CONSERVATION DISTRICT
19805	19801	3000001	3/14/2008	\$48 08	555170	71 HARPER COUNTY CONSERVATION DISTRICT
19805	19801	3000001	3/14/2008	\$41 00	555170	72 HARPER COUNTY CONSERVATION DISTRICT
19805	19801	3000001	3/14/2008	\$375 00	555170	92 HARPER COUNTY CONSERVATION DISTRICT
19805	19801	3000001	3/14/2008	\$360 00	555170	74 HARPER COUNTY CONSERVATION DISTRICT

**OKLAHOMA CONSERVATION COMMISSION
CLAIMS REGISTER BY PROGRAM
FOR THE PERIOD OF FEBRUARY 18, 2008 THRU MARCH 18, 2008**

Voucher	Fund Class	Department	Date	Amount	Account	Payee
19833	40000	3000001	3/14/2008	\$143 70	555170	88 CHECOTAH CONSERVATION DISTRICT #20
19837	19801	3000001	3/17/2008	\$87 50	555170	63 LITTLE RIVER CONSERVATION DISTRICT
19837	19801	3000001	3/17/2008	\$41 48	555170	93 LITTLE RIVER CONSERVATION DISTRICT
19837	19801	3000001	3/17/2008	\$130 76	555170	26 LITTLE RIVER CONSERVATION DISTRICT
19837	19801	3000001	3/17/2008	\$40 37	555170	71 LITTLE RIVER CONSERVATION DISTRICT
19837	19801	3000001	3/17/2008	\$360 00	555170	92 LITTLE RIVER CONSERVATION DISTRICT
19837	19801	3000001	3/17/2008	\$3,242 20	555170	5 LITTLE RIVER CONSERVATION DISTRICT
19837	19801	3000001	3/17/2008	\$61 04	555170	11 LITTLE RIVER CONSERVATION DISTRICT
19837	19801	3000001	3/17/2008	\$2,329 79	555170	2 LITTLE RIVER CONSERVATION DISTRICT
19838	19801	3000001	3/17/2008	\$2,667 99	555170	5 KINGFISHER COUNTY CONSERVATION DISTRICT
19838	19801	3000001	3/17/2008	\$2,967 77	555170	2 KINGFISHER COUNTY CONSERVATION DISTRICT
19839	19801	3000001	3/17/2008	\$2,777 26	555170	2 SHAWNEE CONSERVATION DISTRICT
19839	19801	3000001	3/17/2008	\$2,560 63	555170	5 SHAWNEE CONSERVATION DISTRICT
19862	19801	3000001	3/17/2008	\$270 00	555170	74 OTTAWA COUNTY CONSERVATION DISTRICT
19862	19801	3000001	3/17/2008	\$44 94	555170	71 OTTAWA COUNTY CONSERVATION DISTRICT
19862	19801	3000001	3/17/2008	\$2,712 56	555170	2 OTTAWA COUNTY CONSERVATION DISTRICT
19862	19801	3000001	3/17/2008	\$166 65	555170	69 OTTAWA COUNTY CONSERVATION DISTRICT
19862	19801	3000001	3/17/2008	\$100 00	555170	62 OTTAWA COUNTY CONSERVATION DISTRICT
19862	19801	3000001	3/17/2008	\$24 95	555170	67 OTTAWA COUNTY CONSERVATION DISTRICT
19863	19801	3000001	3/17/2008	\$2,104 93	555170	1 COAL COUNTY CONSERVATION DISTRICT #19
19863	19801	3000001	3/17/2008	\$104 49	555170	71 COAL COUNTY CONSERVATION DISTRICT #19
19863	19801	3000001	3/17/2008	\$2,377 83	555170	5 COAL COUNTY CONSERVATION DISTRICT #19
19864	19801	3000001	3/17/2008	\$120 04	555170	71 STEPHENS COUNTY CONSERVATION DISTRICT
19864	19801	3000001	3/17/2008	\$2,902 44	555170	5 STEPHENS COUNTY CONSERVATION DISTRICT
19864	19801	3000001	3/17/2008	\$2,812 57	555170	2 STEPHENS COUNTY CONSERVATION DISTRICT
19864	19801	3000001	3/17/2008	\$25 95	555170	83 STEPHENS COUNTY CONSERVATION DISTRICT
19864	19801	3000001	3/17/2008	\$41 00	555170	72 STEPHENS COUNTY CONSERVATION DISTRICT
19864	19801	3000001	3/17/2008	<u>\$270.00</u>	555170	74 STEPHENS COUNTY CONSERVATION DISTRICT

\$520,065.78 Field Services

District Services

19517	19801	3000005	2/19/2008	\$27 27	521210	KNAUF LISA R
19517	19801	3000005	2/19/2008	\$245 00	521230	KNAUF LISA R
19517	19801	3000005	2/19/2008	\$30 00	521250	KNAUF LISA R
19517	19801	3000005	2/19/2008	\$595 90	521260	KNAUF LISA R
19535	19801	3000005	2/20/2008	\$84 91	531130	AT & T MOBILITY NATIONAL ACCOUNT LLC
19601	19801	3000005	3/3/2008	\$2,672 50	541120	DELL MARKETING LP
19602	19801	3000005	3/3/2008	\$34 99	541120	DELL MARKETING LP
19603	19801	3000005	3/3/2008	\$243 00	541130	SOFTWARE HOUSE INTERNATIONAL
19635	19801	3000005	3/4/2008	\$124 17	536130	AUTHORITY ORDER-PCARD
19635	19801	3000005	3/4/2008	-\$124 24	536150	AUTHORITY ORDER-PCARD
19635	19801	3000005	3/4/2008	\$57 60	542120	AUTHORITY ORDER-PCARD
19668	19801	3000005	3/4/2008	\$75 75	521110	PHILLIPS FORD D
19668	19801	3000005	3/4/2008	\$24 50	521120	PHILLIPS FORD D
19668	19801	3000005	3/4/2008	\$92 18	521150	PHILLIPS FORD D
19702	40000	3000005	3/6/2008	\$1,848 00	515010	DANIEL J GAMINO & ASSOC PC
19763	19801	3000005	3/12/2008	\$89 50	531130	AT & T MOBILITY NATIONAL ACCOUNT LLC
19784	19801	3000005	3/14/2008	\$19 70	521210	KNAUF LISA R
19784	19801	3000005	3/14/2008	\$220 50	521220	KNAUF LISA R
19784	19801	3000005	3/14/2008	\$121 50	521230	KNAUF LISA R
19784	19801	3000005	3/14/2008	\$38 00	521240	KNAUF LISA R
19784	19801	3000005	3/14/2008	\$11 00	521250	KNAUF LISA R
19784	19801	3000005	3/14/2008	<u>\$195.50</u>	521260	KNAUF LISA R

\$6,727.23 District Services

Abandoned Mine Land Reclamation

19546	40000	4000007	2/21/2008	\$134 84	521110	GREEN PRESTON L
-------	-------	---------	-----------	----------	--------	-----------------

**OKLAHOMA CONSERVATION COMMISSION
CLAIMS REGISTER BY PROGRAM
FOR THE PERIOD OF FEBRUARY 18, 2008 THRU MARCH 18, 2008**

Voucher	Fund Class	Department	Date	Amount	Account	Payee
19550	40000	4000005	2/21/2008	\$125 00	531250	DEPARTMENT OF ENVIRONMENTAL QUALITY
19635	40000	4000001	3/4/2008	\$28 58	536140	AUTHORITY ORDER-PCARD
19636	40000	4000001	3/4/2008	\$222 45	522110	AUTHORITY ORDER-PCARD TVL
19645	40000	4000001	3/4/2008	\$24 24	521210	KASTL MICHAEL L
19645	40000	4000001	3/4/2008	\$250 75	521230	KASTL MICHAEL L
19645	40000	4000001	3/4/2008	\$72 00	521240	KASTL MICHAEL L
19645	40000	4000001	3/4/2008	\$696 84	521260	KASTL MICHAEL L
19649	40000	4000001	3/4/2008	\$24 24	521210	SHARP WILLIAM M
19649	40000	4000001	3/4/2008	\$265 50	521230	SHARP WILLIAM M
19649	40000	4000001	3/4/2008	\$40 00	521240	SHARP WILLIAM M
19649	40000	4000001	3/4/2008	\$20 00	521250	SHARP WILLIAM M
19649	40000	4000001	3/4/2008	\$696 84	521260	SHARP WILLIAM M
19655	40000	4000005	3/4/2008	\$31 05	531160	CLAREMORE PROGRESS
19656	40000	4000005	3/4/2008	\$195 70	531130	AT & T MOBILITY NATIONAL ACCOUNT LLC
19663	40000	4000006	3/4/2008	\$100 00	533120	DEPARTMENT OF CENTRAL SERVICES
19689	40000	4000007	3/6/2008	\$960 00	515440	MARKS CONSTRUCTION LLC
19689	40000	4000007	3/6/2008	\$1,185 00	515440	MARKS CONSTRUCTION LLC
19689	40000	4000007	3/6/2008	\$20,510 00	515440	MARKS CONSTRUCTION LLC
19689	40000	4000007	3/6/2008	\$3,000 00	515440	MARKS CONSTRUCTION LLC
19689	40000	4000007	3/6/2008	\$3,000 00	515440	MARKS CONSTRUCTION LLC
19689	40000	4000007	3/6/2008	\$2,095 00	515440	MARKS CONSTRUCTION LLC
19697	40000	4000007	3/6/2008	\$100 00	533120	DEPARTMENT OF CENTRAL SERVICES
19699	40000	4000005	3/6/2008	\$812 28	531170	DLT SOLUTIONS INC
19700	40000	4000005	3/6/2008	\$160 10	533220	SOUTH CENTRAL INDUSTRIES INC
19701	40000	4000005	3/6/2008	\$100 00	533120	DEPARTMENT OF CENTRAL SERVICES
19735	40000	4000005	3/10/2008	\$6 00	533120	TRANSMONTAIGNE PRODUCT SERVICES INC
19783	40000	4000005	3/14/2008	\$78 00	531160	NEIGHBOR NEWSPAPERS
19790	40000	4000001	3/14/2008	\$67 50	521120	KASTL MICHAEL L
19791	40000	4000005	3/14/2008	\$179 78	521120	NUTTLE CHARLES E
19792	40000	4000005	3/14/2008	\$259 06	521120	SPURLOCK GENE
19794	40000	4000005	3/14/2008	\$166 15	521120	HEIDLAGE ROBERT F
19797	40000	4000005	3/14/2008	\$484 80	521120	TRACY L REEDER
19829	40000	4000005	3/14/2008	\$62 91	531130	AT & T MOBILITY NATIONAL ACCOUNT LLC
19834	40000	4000005	3/14/2008	<u>\$59,539.50</u>	545110	THOMAS CONSTRUCTION INC

\$95,694.11 Abandoned Mine Land Reclamation

Tar Creek

19699	41000	4000002	3/6/2008	\$175 75	531170	DLT SOLUTIONS INC
19862	41000	4000002	3/17/2008	<u>\$150.00</u>	555170	88 OTTAWA COUNTY CONSERVATION DISTRICT

\$325.75 Tar Creek

Water Quality

19528	25000	5000001	2/19/2008	\$7 87	531130	AT&T CORPORATION
19528	40000	5000001	2/19/2008	\$98 30	531130	AT&T CORPORATION
19531	40000	5000001	2/19/2008	\$382 06	531130	OFFICE OF STATE FINANCE
19548	40000	5000001	2/21/2008	\$53 80	531130	AT&T CORPORATION
19549	40000	5000001	2/21/2008	\$355 50	555170	88 SEQUOYAH COUNTY CONSERVATION DISTRICT
19552	40000	5000001	2/21/2008	\$2,093 85	554120	TOM F COSNER
19553	40000	5000001	2/21/2008	\$340 92	531130	AT & T MOBILITY NATIONAL ACCOUNT LLC
19554	40000	5000001	2/21/2008	\$223 23	531130	AT & T MOBILITY NATIONAL ACCOUNT LLC
19555	40000	5000001	2/21/2008	\$218 47	555170	88 LINCOLN COUNTY CONSERVATION DISTRICT
19571	40000	5000001	2/26/2008	\$159 25	521230	BUTLER DANIEL R
19571	40000	5000001	2/26/2008	\$20 00	521250	BUTLER DANIEL R
19571	40000	5000001	2/26/2008	\$238 36	521260	BUTLER DANIEL R
19572	40000	5000001	2/26/2008	\$898 13	554120	DIXIE LEE COLLINS
19573	40000	5000001	2/26/2008	\$600 00	555170	88 DELAWARE CO CONSERVATION DISTRICT
19574	40000	5000001	2/26/2008	\$44,439 00	559110	DEPARTMENT OF AGRICULTURE FOOD AND FORES

**OKLAHOMA CONSERVATION COMMISSION
CLAIMS REGISTER BY PROGRAM
FOR THE PERIOD OF FEBRUARY 18, 2008 THRU MARCH 18, 2008**

Voucher	Fund Class	Department	Date	Amount	Account	Payee
19604	40000	5000001	3/3/2008	\$3,360 51	533140	DELL MARKETING LP
19635	40000	5000001	3/4/2008	\$1,549 46	531150	AUTHORITY ORDER-PCARD
19635	40000	5000001	3/4/2008	\$1,567 13	533220	AUTHORITY ORDER-PCARD
19635	40000	5000001	3/4/2008	\$57 90	535120	AUTHORITY ORDER-PCARD
19635	40000	5000001	3/4/2008	\$441 70	535180	AUTHORITY ORDER-PCARD
19635	25000	5000001	3/4/2008	-\$108 95	536130	AUTHORITY ORDER-PCARD
19635	40000	5000001	3/4/2008	\$637 63	536130	AUTHORITY ORDER-PCARD
19635	25000	5000001	3/4/2008	\$216 10	536140	AUTHORITY ORDER-PCARD
19635	40000	5000001	3/4/2008	\$3,300 34	536140	AUTHORITY ORDER-PCARD
19635	25000	5000001	3/4/2008	\$34 98	536150	AUTHORITY ORDER-PCARD
19635	40000	5000001	3/4/2008	\$154 97	536150	AUTHORITY ORDER-PCARD
19635	40000	5000001	3/4/2008	\$594 56	537190	AUTHORITY ORDER-PCARD
19635	40000	5000001	3/4/2008	\$509 50	541130	AUTHORITY ORDER-PCARD
19635	40000	5000001	3/4/2008	\$1,557 14	541260	AUTHORITY ORDER-PCARD
19636	40000	5000001	3/4/2008	\$1,026 84	522110	AUTHORITY ORDER-PCARD TVL
19644	40000	5000001	3/4/2008	\$192 00	521230	HANSEN STACY R
19644	40000	5000001	3/4/2008	\$36 80	521240	HANSEN STACY R
19644	40000	5000001	3/4/2008	\$18 00	521250	HANSEN STACY R
19644	40000	5000001	3/4/2008	\$520 59	521260	HANSEN STACY R
19646	25000	5000001	3/6/2008	\$73 50	521120	GINA C LEVESQUE
19646	25000	5000001	3/6/2008	\$182 74	521150	GINA C LEVESQUE
19647	40000	5000001	3/4/2008	\$110 25	521120	CRALL EDWARD L
19647	40000	5000001	3/4/2008	\$261 31	521150	CRALL EDWARD L
19648	40000	5000001	3/11/2008	\$125 50	521120	TRAMELL BROOKS K
19648	40000	5000001	3/11/2008	\$224 00	521230	TRAMELL BROOKS K
19648	40000	5000001	3/11/2008	\$16 00	521250	TRAMELL BROOKS K
19650	40000	5000001	3/4/2008	\$4,104 00	515290	NORTHEASTERN STATE UNIVERSITY
19652	25000	5000001	3/4/2008	\$62 36	531110	MAIL MART
19652	40000	5000001	3/4/2008	\$404 59	531110	MAIL MART
19653	40000	5000001	3/4/2008	\$20 78	531110	UNITED PARCEL SERVICE
19654	40000	5000001	3/4/2008	\$696 00	555170	88 DEER CREEK CONSERVATION DISTRICT
19656	40000	5000001	3/4/2008	\$87 64	531130	AT & T MOBILITY NATIONAL ACCOUNT LLC
19657	40000	5000001	3/4/2008	\$26 91	531130	AT&T CORPORATION
19658	40000	5000001	3/4/2008	\$282 15	531130	AT&T CORPORATION
19662	40000	5000001	3/4/2008	\$300 00	555170	88 BLAINE COUNTY CONSERVATION DIS
19666	40000	5000001	3/4/2008	\$449 35	555170	88 MUSKOGEE COUNTY CONSERVATION DISTRICT
19667	40000	5000001	3/4/2008	\$6,939 67	515450	OKLAHOMA WATER RESOURCES BOARD
19683	25000	5000001	3/6/2008	\$1,858 00	532140	DEPARTMENT OF CENTRAL SERVICES
19683	40000	5000001	3/6/2008	\$12,072 18	532140	DEPARTMENT OF CENTRAL SERVICES
19684	40000	5000001	3/6/2008	\$378 49	531130	OFFICE OF STATE FINANCE
19686	40000	5000001	3/6/2008	\$23 95	531210	HINTON CATV
19687	40000	5000001	3/6/2008	\$42 53	531130	HINTON TELEPHONE
19688	40000	5000001	3/6/2008	\$170,333 00	554120	DEPARTMENT OF AGRICULTURE FOOD AND FORES
19690	25000	5000001	3/6/2008	\$168 55	531130	AT & T MOBILITY NATIONAL ACCOUNT LLC
19690	40000	5000001	3/6/2008	\$399 28	531130	AT & T MOBILITY NATIONAL ACCOUNT LLC
19691	40000	5000001	3/6/2008	\$1,221 60	554120	RATCLIFF RANCH
19692	40000	5000001	3/6/2008	\$2,371 56	554120	BILL STONER
19693	40000	5000001	3/6/2008	\$1,057 54	554120	TATE CATTLE CO
19695	40000	5000001	3/6/2008	\$590 75	554120	DONNA BAUCOM
19696	40000	5000001	3/6/2008	\$2,003 76	554120	TATE CATTLE CO
19698	40000	5000001	3/6/2008	\$275 00	522150	KOELNMESE INC
19715	40000	5000001	3/6/2008	\$7,690 00	515060	BRUCE G LUTTRELL CPA PC
19768	25000	5000001	3/12/2008	\$1,858 00	532140	DEPARTMENT OF CENTRAL SERVICES
19768	40000	5000001	3/12/2008	\$11,430 80	532140	DEPARTMENT OF CENTRAL SERVICES
19770	40000	5000001	3/14/2008	\$19 34	536140	EUREKA WATER COMPANY
19771	40000	5000001	3/14/2008	\$648 00	522130	HAMPTON INN
19772	40000	5000001	3/14/2008	\$432 00	533120	FUZZELLS BUSINESS EQUIPMENT
19774	40000	5000001	3/14/2008	\$100 80	533120	FUZZELLS BUSINESS EQUIPMENT
19775	40000	5000001	3/14/2008	\$520 00	531150	MEEKS LITHOGRAPHING CO
19776	25000	5000001	3/14/2008	\$1,449 54	541110	DEPARTMENT OF CORRECTIONS
19777	25000	5000001	3/14/2008	\$328 11	541110	DEPARTMENT OF CORRECTIONS

**OKLAHOMA CONSERVATION COMMISSION
CLAIMS REGISTER BY PROGRAM
FOR THE PERIOD OF FEBRUARY 18, 2008 THRU MARCH 18, 2008**

Voucher	Fund Class	Department	Date	Amount	Account	Payee
19777	40000	5000001	3/14/2008	\$109 37	541110	DEPARTMENT OF CORRECTIONS
19778	40000	5000001	3/14/2008	\$384 30	532140	SHARP ELECTRONICS CORPORATION
19778	40000	5000001	3/14/2008	\$33 60	533120	SHARP ELECTRONICS CORPORATION
19779	40000	5000001	3/14/2008	\$250 00	522150	TULSA COUNTY CONSERVATION DISTRICT
19780	40000	5000001	3/14/2008	\$75 00	522150	TULSA COUNTY CONSERVATION DISTRICT
19781	40000	5000001	3/14/2008	\$100 00	522150	TULSA COUNTY CONSERVATION DISTRICT
19782	40000	5000001	3/14/2008	\$22 60	531110	UNITED PARCEL SERVICE
19785	25000	5000001	3/14/2008	\$61 25	521120	RHEA ASHLEY
19785	25000	5000001	3/14/2008	\$182 74	521150	RHEA ASHLEY
19786	40000	5000001	3/14/2008	\$36 75	521120	BERRY BEN
19787	25000	5000001	3/14/2008	\$71 25	521120	BULLIT M FARRIS
19787	25000	5000001	3/14/2008	\$91 37	521150	BULLIT M FARRIS
19788	25000	5000001	3/14/2008	\$73 50	521120	GINA C LEVESQUE
19788	25000	5000001	3/14/2008	\$91 37	521150	GINA C LEVESQUE
19789	25000	5000001	3/14/2008	\$61 25	521120	BURLESON MELISSA
19789	25000	5000001	3/14/2008	\$182 74	521150	BURLESON MELISSA
19803	40000	5000001	3/14/2008	\$200 40	555170	88 CREEK COUNTY CONSERVATION DISTRICT
19806	40000	5000001	3/14/2008	\$201 40	555170	88 MUSKOGEE COUNTY CONSERVATION DISTRICT
19807	40000	5000001	3/14/2008	\$2,222 32	555170	88 MUSKOGEE COUNTY CONSERVATION DISTRICT
19808	40000	5000001	3/14/2008	\$143 30	555170	88 SEQUOYAH COUNTY CONSERVATION DISTRICT
19809	40000	5000001	3/14/2008	\$300 00	555170	88 EAST CANADIAN COUNTY CONSERVATION DISTRICT
19810	40000	5000001	3/14/2008	\$318 60	555170	88 LINCOLN COUNTY CONSERVATION DISTRICT
19811	40000	5000001	3/14/2008	\$200 00	555170	NORTH CADDO CONSERVATION DISTRICT
19812	40000	5000001	3/14/2008	\$260 40	555170	88 OKMULGEE COUNTY CONSERVATION DISTRICT
19813	40000	5000001	3/14/2008	\$600 00	555170	88 WEST CADDO CONSERVATION DISTRICT
19814	40000	5000001	3/14/2008	\$10,000 00	554120	DON SEBO
19815	40000	5000001	3/14/2008	\$683 15	554120	TOM F COSNER
19835	40000	5000001	3/14/2008	\$445 71	531130	AT & T MOBILITY NATIONAL ACCOUNT LLC
19836	40000	5000001	3/14/2008	\$58 50	521120	LAMB JEANETTE
19836	40000	5000001	3/14/2008	\$11 19	521140	LAMB JEANETTE
19836	40000	5000001	3/14/2008	\$59 99	521150	LAMB JEANETTE
19840	40000	5000001	3/17/2008	\$19 64	531110	UNITED PARCEL SERVICE
19841	40000	5000001	3/17/2008	\$17 85	536140	EUREKA WATER COMPANY
19842	40000	5000001	3/18/2008	\$239 22	531110	MAIL MART
19843	40000	5000001	3/17/2008	\$1,166 59	555170	88 CREEK COUNTY CONSERVATION DISTRICT
19844	40000	5000001	3/17/2008	\$300 00	555170	88 BLAINE COUNTY CONSERVATION DISTRICT
19845	40000	5000001	3/17/2008	\$500 00	555170	88 DEER CREEK CONSERVATION DISTRICT
19848	25000	5000001	3/17/2008	\$13 51	536140	TAHLEQUAH LUMBER CO INC
19849	25000	5000001	3/17/2008	\$25 97	536140	TAHLEQUAH LUMBER CO INC
19850	40000	5000001	3/17/2008	\$12 36	536140	TAHLEQUAH LUMBER CO INC
19851	40000	5000001	3/17/2008	\$1 57	536140	TAHLEQUAH LUMBER CO INC
19852	40000	5000001	3/17/2008	\$9,999 90	554120	CONRAD VALLEY FARMS LLC
19854	40000	5000001	3/17/2008	\$1,501 79	554120	RICHARD FARRIS
19855	40000	5000001	3/17/2008	\$1,137 91	554120	JERREL B POWELL
19857	40000	5000001	3/17/2008	\$342 15	531130	AT & T MOBILITY NATIONAL ACCOUNT LLC
19858	40000	5000001	3/17/2008	\$4,195 00	533120	TELEDYNE ISCO INC
19859	40000	5000001	3/17/2008	\$4,879 30	533120	AUTOMATIC ENGINEERING INC
19860	40000	5000001	3/17/2008	\$1,383 54	533120	TELEDYNE ISCO INC
19861	40000	5000001	3/17/2008	<u>\$1,872.19</u>	532130	DEPARTMENT OF CENTRAL SERVICES

\$342,576.01 Water Quality

Wetlands

19556	40000	5000002	2/21/2008	\$1,769 43	515450	OKLAHOMA STATE UNIVERSITY
19804	40000	5000002	3/14/2008	<u>\$300.00</u>	555170	99 LINCOLN COUNTY CONSERVATION DISTRICT

\$2,069.43 Wetlands

**OKLAHOMA CONSERVATION COMMISSION
CLAIMS REGISTER BY PROGRAM
FOR THE PERIOD OF FEBRUARY 18, 2008 THRU MARCH 18, 2008**

Voucher	Fund Class	Department	Date	Amount	Account	Payee
Cost Share - Locally Led						
19579	21000	5000004	2/26/2008	\$2,467 50	554120	28 MARILYN F GOOD
19580	21000	5000004	2/26/2008	\$2,100 00	554120	1 IVALINE MORRIS
19581	21000	5000004	2/26/2008	\$1,000 00	554120	28 CHARLES FOWLER
19582	21000	5000004	2/26/2008	\$1,500 00	554120	1 LARRY HIME
19583	21000	5000004	2/26/2008	\$1,677 37	554120	1 CLAY CARTER
19590	21000	5000004	2/27/2008	\$3,666 00	554120	28 F JAMES EDWARDS
19591	21000	5000004	2/27/2008	\$2,100 00	554120	1 BRAD BURGETT
19592	21000	5000004	2/27/2008	\$2,500 00	554120	28 LYLE FRANK
19624	21000	5000004	3/3/2008	\$5,000 00	554120	28 C RAYMOND THOMASON
19625	21000	5000004	3/3/2008	\$2,572 50	554120	28 ESTHER G BROWNLEE
19626	21000	5000004	3/3/2008	\$5,000 00	554120	28 BILL C WEINAND
19755	21000	5000004	3/11/2008	\$840 00	554120	13 DENIS CARLSON
19816	21000	5000004	3/14/2008	\$3,007 00	554120	28 LEROY HUDSON
19817	21000	5000004	3/14/2008	\$1,000 00	554120	28 ROY GEARHART
19818	21000	5000004	3/14/2008	\$2,000 00	554120	21 JEFF JAMES
19819	21000	5000004	3/14/2008	\$1,050 00	554120	13 THOMAS W EDWARDS
19819	21000	5000004	3/14/2008	\$702 00	554120	23 THOMAS W EDWARDS
19820	21000	5000004	3/14/2008	\$1,360 00	554120	21 WESLEY MARTIN
19820	21000	5000004	3/14/2008	\$825 00	554120	13 WESLEY MARTIN
19821	21000	5000004	3/14/2008	\$2,777 63	554120	1 CLINTON ROBERTSON
19822	21000	5000004	3/14/2008	<u>\$2,040.00</u>	554120	21 JERRY GASKINS

\$45,185.00 Cost Share - Locally Led

Cost Share - Priority Watershed

19547	40000	5000011	2/21/2008	\$4,986 00	554120	21 MARILYN HAM
19551	40000	5000011	2/21/2008	\$2,440 00	554120	29 MARILYN HAM
19661	40000	5000011	3/4/2008	\$8,373 12	554120	30 YIA LOR
19694	40000	5000011	3/6/2008	\$3,207 00	554120	21 JAI LOR
19853	40000	5000011	3/17/2008	<u>\$2,956.12</u>	554120	22 DAVID HOLCOMBE

\$21,962.24 Cost Share - Priority Watershed

\$1,447,348.48 Total Claims Paid

**OKLAHOMA CONSERVATION COMMISSION
FY-2008 FINANCIAL STATEMENT
March 20, 2008**

	<u>FUND</u>	<u>ACCOUNT</u>	<u>ALLOCATION</u>	<u>EXPENDITURE</u>	<u>ENCUMBRANCE</u>	<u>BALANCE</u>	<u>CASH</u>
<u>ADMINISTRATION</u>							
	19801	10	\$750,000.00	\$626,264.24	\$50,008.14	\$73,727.62	
<u>WATERSHED PLANNING</u>							
	19801	20	\$590,000.00	\$558,562.70	\$15,724.59	\$15,712.71	
<u>FIELD SERVICE</u>							
	19801	30	\$7,797,084.00	\$5,161,757.61	\$1,993,687.81	\$641,638.58	
<u>WATER QUALITY</u>							
	19801	50	\$50,000.00	\$49,999.69	\$0.00	\$0.31	
TOTAL STATE FUNDS							
	19801		\$9,187,084.00	\$6,396,584.24	\$2,059,420.54	\$731,079.22	
<u>REVOLVING FUNDS</u>							
Small Watershed - 07		20000 / 20	\$1,320,000.00	\$984,105.10	\$223,549.40	\$112,345.50	
Small Watershed - 08		20000 / 20	\$20,000.00	\$0.00	\$0.00	\$20,000.00	\$276,741.60
GIS Fund - 07		20500 / 10	\$17,500.00	\$2,575.73	\$0.00	\$14,924.27	
GIS Fund - 08		20500 / 10	\$27,000.00	\$1,469.30	\$315.00	\$25,215.70	\$32,690.13
Cost Share Fund / 06		21000 / 50	\$1,705,233.00	\$1,411,541.88	\$12,842.18	\$280,848.94	
Cost Share Fund / 07		21000 / 50	\$1,334,500.00	\$4,947.37	\$461,361.60	\$868,191.03	
Cost Share Fund / 08		21000 / 50	\$1,219,000.00	\$237,326.73	\$401,593.54	\$580,079.73	\$1,002,022.76
OCC Infrastructure / Rehab / 08		21500 / 20	\$6,500,000.00	\$6,500,000.00	\$0.00	\$0.00	\$6,500,000.00
Donation Fund / Admin / 08		24500 / 10	\$47,999.75	\$7,711.48	\$2,000.00	\$38,288.27	\$18,416.04
Donation Fund / Field Service / 08		24500 / 30	\$3,000.00	\$0.00	\$0.00	\$3,000.00	\$10,807.18
Donation Fund / Tar Creek / 08		24500 / 40	\$0.00	\$0.00	\$0.00	\$0.00	\$40,032.00
Donation Fund / WQ / 08		24500 / 50	\$0.00	\$0.00	\$0.00	\$0.00	\$148,258.94
OCC Infrastructure / Rehab / 07		25000 / 20	\$700,000.00	\$192,926.09	\$507,073.91	\$0.00	
OCC Infrastructure / Rehab / 08		25000 / 20	\$180,000.00	\$51,933.43	\$28,255.60	\$99,810.97	
OCC Infrastructure / F Serv / 08		25000 / 30	\$622,000.00	\$501,919.77	\$0.00	\$120,080.23	
OCC Infrastructure / Cshare / 07		25000 / 50	\$1,220,500.00	\$17,413.07	\$72,937.81	\$1,130,149.12	
OCC Infrastructure / Cshare / 08		25000 / 50	\$1,489,000.00	\$106,958.88	\$360,786.56	\$1,021,254.56	\$4,253,050.44
<u>FEDERAL FUNDS</u>							
		40000 / 07	\$14,662,088.00	\$10,099,037.10	\$2,959,472.92	\$1,603,577.98	
		40000 / 08	\$21,865,456.26	\$6,222,127.90	\$12,619,334.75	\$3,023,993.61	\$935,382.90
Tar Creek - 41000 / 07			\$2,738,599.00	\$2,199,974.31	\$109,594.26	\$429,030.43	
Tar Creek - 41000 / 08			\$677,230.00	\$275,666.57	\$59,878.84	\$341,684.59	\$264,964.78

Posted Billing dynamic date range: Previous Cycledate range: 1/29/2008 to 2/27/2008

CARDHOLDER STATEMENT (CENTRAL BILL)

Processor Hierarchy, Lvl: 1, Units: CONSERVATION COMMISSION
 Include Reference Numbers: True, Include POS Codes: False, Include Cards: All, Include Product Types: All, Include States: All,
 Include Cities: All, Include Account Status: All, Include MCC Groups: All, Include MCC Actions: All
 Include Original Currency: True, Include Transaction Notes: True, Include Line Item Detail: True, GSA Program: False

645 CONSERVATION COMMSN 64

Account #: *****022881

2800 N LINCOLN
 SUITE 160
 OKLAHOMA CITY, OK 731054201

UNIT: CONSERVATION COMMISSION
 A/O: STEVEN COFFMAN



	Single Purchase	Daily	Cycle	MCC Groups:
Dollar Limits:	\$0.00	\$0.00	\$60,000.00	STATE OK Exclude
Volume Limits:		0	0	

Tran/Post Date Location Purpose	Merchant & Allocation Notes/Details	Reference #	Orig Currency Amt/Code/ Conversion	Reported Tax	Transaction Amount
02/11/08	PAYMENT RECEIVED -- THANK	75405018042000000000708			(\$7,430.30)
02/11/08	YOU	N			
		Count: 1			(\$7,430.30)

	Tran Count	Reported Tax	Net Tran Amt
TRANSACTIONS TOTAL:	0	\$0.00	\$0.00
DIVERTED TRANSACTIONS TOTAL:	0	\$0.00	\$0.00
I-PURCHASE TRANSACTIONS TOTAL:	0	\$0.00	\$0.00
GRAND TOTAL	1	\$0.00	\$0.00

* Indicates a disputed transaction.

Posted Billing dynamic date range: Previous Cycledate range: 1/29/2008 to 2/27/2008

CARDHOLDER STATEMENT (CENTRAL BILL)

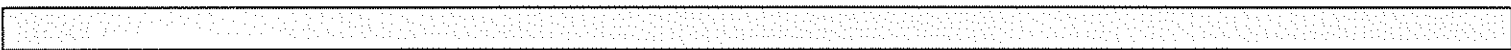
Processor Hierarchy, Lvl: 1, Units: CONSERVATION COMMISSION
 Include Reference Numbers: True, Include POS Codes: False, Include Cards: All, Include Product Types: All, Include States: All,
 Include Cities: All, Include Account Status: All, Include MCC Groups: All, Include MCC Actions: All
 Include Original Currency: True, Include Transaction Notes: True, Include Line Item Detail: True, GSA Program: False

JANA CHICOINE

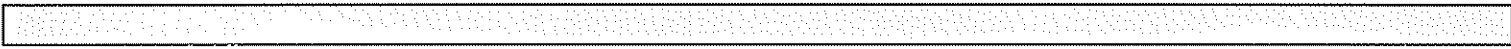
2800 N LINCOLN BLVD SUITE 160
 OKLAHOMA CITY, OK 731054201

Account #: ***372320**

UNIT: CONSERVATION COMMISSION
 A/O: STEVEN COFFMAN



	Single Purchase	Daily	Cycle	MCC Groups:
Dollar Limits:	\$2,500 00	\$0 00	\$25,000 00	OK64501 Exclude
Volume Limits:		99	999	



Tran/Post Date	Merchant & Location Purpose	Allocation Notes/Details	Reference #	Orig Currency Amt/Code/ Conversion	Reported Tax	Transaction Amount
02/05/08	BATTERIES PLUS		05444008037172895079689			\$104 99
02/06/08	OKLAHOME CITY, OK					
		100016459001692003001001198011000002 Knauf-Replacement battery for laptop	6450 536150N			
02/06/08	PC CLUB- OKLAHOMA CITY		05140488038710028938709			\$73 98
02/08/08	OKLAHOMA, OK					
		100016459001692001001001400005000001 WQ-Hansen- 512 MB RAM chips for upgrade	664600000 6450 536150N			
02/07/08	DMI* DELL K-12/GOVT		55432868038000676306325			\$125 29
02/08/08	800-981-3355, TX					
		100016459001692003001001198011000002 Replacement battery for laptop - Knauf	6450 536150N			
02/08/08	CORP EXPR 800-582-4774		85450788041118000113768			\$1,398 25
02/11/08	800-5824774, CO					
		100016459001692003001001198011000002 Admin-ink cartridges for HR4700N DESC				
			QTY	UNIT COST	UM	EXT AMT
		PRINT CTRG.LSRJT.4700.BK	2 00	\$446 98	EA	\$446 98
		PRINT CTRG.LSRJT.4700.CN	1 00	\$317 09	EA	\$317 09
		PRINT CTRG.LSRJT.4700.YW	1 00	\$317 09	EA	\$317 09
		PRINT CTRG.LSRJT.4700.MA	1 00	\$317 09	EA	\$317 09
02/07/08	CORP EXPR 800-582-4774		85450788039118000186297			\$74 15
02/11/08	800-5824774, CO					
		Hole punch. report covers, card stock				
			\$23 63	100016459001692001001001400005000001	664600000	6450
				WQ-hole punch		
			QTY	UNIT COST	UM	EXT AMT
		BINDING CVR.LTR.CL.1C/PK	1 00	\$21 94	PK	\$21 94
		PUNCH.2/3HL.ADJ.32SH.BK	1 00	\$23 63	EA	\$23 63

Posted Billing dynamic date range: Previous Cycledate range: 1/29/2008 to 2/27/2008

JANA CHICOINE

Account #: ***372320**

Tran/Post Date	Merchant & Location	Allocation Notes/Details	Reference #	Orig Currency	Reported Tax	Transaction Amount
			\$21 94 100016459001692002001001198011000001			6450 536140N
			Admin-report covers			
			\$28 58 100016459001692011001001400004000001		152520000	6450
			AML-white card stock			
02/08/08	FUZZELL'S BUSINESS EQU		85430828039980012627884			\$600 00
02/11/08	WARR ACRES. OK					
		100016459001692022001001245011000001	6450 541230N			
		Admin-new office fax machine				
02/13/08	CORP EXPR 800-582-4774		85450788045118000170137			\$193 22
02/15/08	800-5824774, CO					
		100016459001692002001001198011000001	6450 541110N			
		FMR-calculator for Potts				
		DESC	QTY UNIT COST UM EXT AMT			
		CALC.PRT.CMRCL.12DGT	1 00 \$193 22 EA \$193 22			
02/07/08	CORP EXPR 800-582-4774		85450788045118000123607			\$62 00
02/15/08	800-5824774, CO					
		100016459001692024001001250005000001	6450 536140N			
		WQ-CREP-ink cartridges for HP2800-Starkey				
		DESC	QTY UNIT COST UM EXT AMT			
		GCR2077311148 HP 2000C/200	2 00 \$62 00 EA \$62 00			
02/12/08	CORP EXPR 800-582-4774		85450788045118000152598			\$24 94
02/15/08	800-5824774, CO					
		100016459001692002001001198011000001	6450 536140N			
		Admin-card stock for business cards				
		DESC	QTY UNIT COST UM EXT AMT			
		BUS CRD.LASR.CLN PRF.WE	2 00 \$24 94 PK \$24 94			
02/25/08	CORP EXPR 800-582-4774		85450788057118000149888			\$482 25
02/27/08	800-5824774, CO					
		100016459001692002001001198011000001	6450 536130N			
		Admin-Binders for employee handbook				
		DESC	QTY UNIT COST UM EXT AMT			
		BNDR.DRNG.VU.LTR.1 5IN.BK	75 00 \$482 25 EA \$482 25			
Transactions Totals			Count: 10			\$3,139.07

	Tran Count	Reported Tax	Net Tran Amt
TRANSACTIONS TOTAL:	10	\$0 00	\$3,139.07
DIVERTED TRANSACTIONS TOTAL:	0	\$0 00	\$0.00
I-PURCHASE TRANSACTIONS TOTAL:	0	\$0 00	\$0.00
GRAND TOTAL	10	\$0.00	\$3,139.07

* Indicates a disputed transaction.

Posted Billing dynamic date range: Previous Cycledate range: 1/29/2008 to 2/27/2008

CARDHOLDER STATEMENT (CENTRAL BILL)


Processor Hierarchy, Lvl: 1, Units: CONSERVATION COMMISSION
 Include Reference Numbers: True, Include POS Codes: False, Include Cards: All, Include Product Types: All, Include States: All,
 Include Cities: All, Include Account Status: All, Include MCC Groups: All, Include MCC Actions: All
 Include Original Currency: True, Include Transaction Notes: True, Include Line Item Detail: True, GSA Program: False

JANA CHICOINE
 2800 N LINCOLN STE 160
 OKLAHOMA CITY, OK 731054201

Account #: ***865627**
 UNIT: TRAVEL-645
 A/O: STEVEN COFFMAN



	Single Purchase	Daily	Cycle	MCC Groups:
Dollar Limits:	\$2,500 00	\$0 00	\$25,000 00	OKTRAVEL Include
Volume Limits:		99	999	



Tran/Post Date	Merchant & Location Purpose	Allocation Notes/Details	Reference #	Orig Currency Amt/Code/ Conversion	Reported Tax	Transaction Amount
02/06/08	AMERICAN	00170880634422	55417348038580388723430			\$589 50
02/08/08	OKLAHOMA CITY, OK	300016459001693001001001400005000001 WQ-ticket to Reno, Nv for Butler	664600000 6450 522110N			
	PASSENGER		TICKET #	TRAVEL DATE	LEGS	
	BUTLER/DAN		00170880634422	02/10/08	OKC AA L DFW AA L RNO AA S DFW AA S OKC	
02/06/08	AGNT FEE	89081068903654	55417348038580389240350			\$24 95
02/08/08	TRAVEL AGENTS, OK	300016459001693001001001400005000001 WQ-Agent fee - Butler-Reno, Nv	664600000 6450 522110N			
	PASSENGER		TICKET #	TRAVEL DATE	LEGS	
	BUTLER/DAN		89081068903654	02/06/08	XAA XD Y XAO	
02/07/08	AGNT FEE	89081073947740	55417348039580394525901			\$24 95
02/11/08	TRAVEL AGENTS, OK	300016459001693001001001400005000001 WQ-agent fee-Hansen	664600000 6450 522110N			
	PASSENGER		TICKET #	TRAVEL DATE	LEGS	
	HANSEN/STACY		89081073947740	02/07/08	XAA XD Y XAO	
02/07/08	CONTINEN	00570880634774	55499678039246900846485			\$387 44
02/11/08	OKLAHOMA CI, OK	300016459001693001001001400005000001 WQ- Hansen-ticket to San Francisco-Carbon Market Conference and Trade Fair	664600000 6450 522110N			
	PASSENGER		TICKET #	TRAVEL DATE	LEGS	
	HANSEN/STACY		00570880634774	02/25/08	OKC CO Q IAH CO Q SFO CO Q IAH CO Q OKC	
02/11/08	AGNT FEE	89081073948016	55417348043580433339649			\$24 95
02/13/08	TRAVEL AGENTS, OK	300016459001693005001001400004000001 Agent fee-Sharp to Phoenix	152520000 6450 522110N			
	PASSENGER		TICKET #	TRAVEL DATE	LEGS	

Posted Billing dynamic date range: Previous Cycledate range: 1/29/2008 to 2/27/2008

JANA CHICOINE

Account #: ***865627**

Tran/Post Date	Merchant & Location	Allocation Notes/Details	Reference #	Orig Currency	Reported Tax	Transaction Amount
02/11/08	USAIRWAY	03771116232682	89081073948016	02/11/08 XAA XD Y XAO		\$197.50
02/13/08	OKLAHOMA CI. OK	300016459001693005001001400004000001 152520000 Airline ticket-Sharp to Phoenix-AML Assn Business Meeting	6450 522110N			
	PASSENGER		TICKET #	TRAVEL DATE	LEGS	
	SHARP/MIKE		03771116232682	02/26/08	OKC US K PHX US K OKC	
02/14/08	AGNT FEE	89081073948436	55417348046580464398842			\$24.95
02/18/08	TRAVEL AGENTS. OK	300016459001693002001001198011000001 Agent fee-Coffman-trip to Ft Lauderdale	6450 522110N			
	PASSENGER		TICKET #	TRAVEL DATE	LEGS	
	COFFMAN/STEVEN		89081073948436	02/14/08	XAA XD Y XAO	
02/14/08	AMERICAN	00171116233153	55417348046580463907445			\$790.50
02/18/08	OKLAHOMA CITY, OK	300016459001693002001001198011000001 Airfare-Coffman-trip to Ft Lauderdale-Finance Officers Annual Meeting	6450 522110N			
	PASSENGER		TICKET #	TRAVEL DATE	LEGS	
	COFFMAN/STEVEN		00171116233153	06/15/08	OKC AA Y DFW AA Y FLL AA Y DFW AA Y OKC	

Transactions Totals Count: 8 \$2,064.74

	Tran Count	Reported Tax	Net Tran Amt
TRANSACTIONS TOTAL:	8	\$0.00	\$2,064.74
DIVERTED TRANSACTIONS TOTAL:	0	\$0.00	\$0.00
I-PURCHASE TRANSACTIONS TOTAL:	0	\$0.00	\$0.00
GRAND TOTAL	8	\$0.00	\$2,064.74

* Indicates a disputed transaction.

Posted Billing dynamic date range: Previous Cycledate range: 1/29/2008 to 2/27/2008

CARDHOLDER STATEMENT (CENTRAL BILL)

Processor Hierarchy, Lvl: 1, Units: CONSERVATION COMMISSION
 Include Reference Numbers: True, Include POS Codes: False, Include Cards: All, Include Product Types: All, Include States: All,
 Include Cities: All, Include Account Status: All, Include MCC Groups: All, Include MCC Actions: All
 Include Original Currency: True, Include Transaction Notes: True, Include Line Item Detail: True, GSA Program: False

SHERYL GIBSON

Account #: ***299009**

2800 N LINCOLN BLVD
 SUITE 160
 OKLAHOMA CITY, OK 731054201

UNIT: CONSERVATION COMMISSION
 A/O: STEVEN COFFMAN



	Single Purchase	Daily	Cycle	MCC Groups:
Dollar Limits:	\$2,500 00	\$0 00	\$50,000 00	OK64501 Exclude
Volume Limits:		99	999	



Tran/Post Date	Merchant & Location Purpose	Allocation Notes/Details	Reference #	Orig Currency Amt/Code/ Conversion	Reported Tax	Transaction Amount
01/28/08	AMZ*AMAZON PAYMENTS		55432868028000554758649			\$26 66
01/29/08	AMZN COM/BILL, WA					
		100016459001692010001001198013000005	6450 542120N			
		DS-video library				
		DESC	QTY	UNIT COST	UM	EXT AMT
		AMERICAN EXPERIENCE: SURV	2 00	\$20 70	PCE	\$20 70
01/28/08	AMZ*AMAZON PAYMENTS		55432868028000554757054			\$30 94
01/29/08	AMZN COM/BILL, WA					
		100016459001692010001001198013000005	6450 542120N			
		DS-films for video library				
		DESC	QTY	UNIT COST	UM	EXT AMT
		HISTORIC DUST BOWL FILMS	2 00	\$24 98	PCE	\$24 98
01/29/08	AMAZON COM		55432868029000706133658			\$20 97
01/30/08	AMZN COM/BILL, WA					
		100016459001692005001001198011000005	6450 542120N			
		INFO-Video for Outreach, OACD involvement				
		DESC	QTY	UNIT COST	UM	EXT AMT
		THE PLOW THAT BROKE THE P	1 00	\$17 99	PCE	\$17 99
01/30/08	AMZ*AMAZON PAYMENTS		55432868030000737634796			\$55 57
01/30/08	AMZN COM/BILL, WA					
		10001645900169202400100125000500001	6450 536130N			
		WQ-CREP-water coolers for sampling				
		DESC	QTY	UNIT COST	UM	EXT AMT
		RUBBERMAID #2A13-00-CLARD	2 00	\$42 80	PCE	\$42 80
01/29/08	BASS PRO SHOPS		55457378029281002552979			\$1,199 97
01/30/08	OKLAHOMA CITY, OK					
		100016459001692006001001198012000001	6450 541230N			
		DP-GPS units				

Posted Billing dynamic date range: Previous Cycledate range: 1/29/2008 to 2/27/2008

SHERYL GIBSON

Account #: ***299009**

Tran/Post Date	Merchant & Location	Allocation Notes/Details	Reference #	Orig Currency	Reported Tax	Transaction Amount
01/29/08	HACH COMPANY		05444008030164114850021			\$140 85
01/30/08	LOVELAND, CO					
	100016459001692001001001400005000001	664600000	6450 537190N			
	WQ-powder pillows for alkalinity tests					
01/29/08	BASS PRO ONLINE		55457378029281053532987			\$239 80
01/30/08	8002277776. MO					
	100016459001692006001001198012000001		6450 535120N			
	DP-Boots for Watershed technicians					
01/29/08	DATA PANIC DISTRO		85428328029701266328947			\$23 93
01/30/08	NORMAN, OK					
	100016459001692005001001198011000005		6450 542120N			
	INFOR-video for Outreach, OACD involvement					
01/28/08	CORP EXPR 800-582-4774		85450788030118000140137			\$26 64
01/31/08	800-5824774, CO					
	100016459001692001001001400005000001	664600000	6450 536140N			
	WQ-Sharpies					
	DESC		QTY	UNIT COST	UM	EXT AMT
	MRKR.SHARPIE.ULTRAFN.GN		24 00	\$26 64	EA	\$26 64
01/21/08	CORP EXPR 800-582-4774		85450788030118000128603			\$49 90
01/31/08	800-5824774, CO					
	100016459001692024001001250005000001		6450 536140N			
	WQ_CREP-calendar and desk pad unit					
	DESC		QTY	UNIT COST	UM	EXT AMT
	GAF6151906012 CALENDAR.BAS		5 00	\$32 45	EA	\$32 45
	GAF6151913073 CALENDAR.DES		5 00	\$17 45	EA	\$17 45
01/25/08	TELEDYNE ISCO INC		55417348030730303309017			\$78 14
01/31/08	LINCOLN, NE					
	100016459001692001001001400005000001	664600000	6450 541260N			
	WQ-replacement rotor for Automated water sampler					
01/31/08	AMZ*AMAZON PAYMENTS		55432868031000883143245			\$64 70
02/01/08	AMZN COM/BILL, WA					
	100016459001692008001001198013000003		6450 536150N			
	Rogers Co-Wireless USB Adaptor					
	DESC		QTY	UNIT COST	UM	EXT AMT
	D-LINK DWA-130 WIRELESS N		1 00	\$57 72	PCE	\$57 72
01/31/08	WWW.NEWEGG.COM		55432868031000907515568			\$34 98
02/01/08	800-390-1119, CA					
	100016459001692024001001250005000001		6450 536150N			
	WQ-CREP-USB printer switch					
	DESC		QTY	UNIT COST	UM	EXT AMT
	HUB SIIG JU SW2212 S1 4P USB 2		1 00	\$29 99	PCS	\$29 99
02/02/08	AMAZON.COM		55432868033000165890222		\$1 08	\$22 16
02/04/08	AMZN COM/BILL, WA					
	100016459001692002001001198011000001		6450 536140N			
	Admin-expenses for supplies for staff meeting					
	DESC		QTY	UNIT COST	UM	EXT AMT
	&		1 00	\$12 99	PCE	\$12 99
02/01/08	CORP EXPR 800-582-4774		85450788034118000137782			\$106 36
02/04/08	800-5824774, CO					
	Name badges and classification folders					
			S2 16	100016459001692002001001198011000001		6450 536140N
	DESC		QTY	UNIT COST	UM	EXT AMT
				Name badges for staff meeting		

Posted Billing dynamic date range: Previous Cycledate range: 1/29/2008 to 2/27/2008

SHERYL GIBSON

Account #: ***299009**

Tran/Post Date	Merchant & Location	Allocation Notes/Details	Reference #	Orig Currency	Reported Tax	Transaction Amount
	FLDR.CLAS.6SEC.LTR.BE		2 00	\$104 20 BX	\$104 20	
			\$104 20	100016459001692024001001250005000001		6450 536140N
				WQ-CREP-classification folders		
02/02/08	HP DIRECT-PUBLICSECTOR			55432868033000086971721		\$1,463 00
02/04/08	800-727-2472, NE					
	100016459001692025001001400001000002	152520000		6450 541120N		
	Admin-color printer					
02/01/08	AMZ*AMAZON PAYMENTS			55432868032000001469844		(\$164 52)
02/04/08	AMZN COM/BILL, WA					
	100016459001692024001001250005000001			6450 536130N		
	Credit for return of coolers					
02/01/08	SOFTMART			55446418032901000001819		\$509 50
02/04/08	8003281319, PA					
	100016459001692001001001400005000001	664600000		6450 541130N		
	WQ--Hansen-upgrade Adobe CS2 to CS3					
02/04/08	WAL-MART #2804			05416018035141006972830		\$17 41
02/05/08	OKLAHOMA CIT. OK					
	100016459001692002001001198011000001			6450 536140N		
	Admin-expenses for supplies for staff meeting					
02/04/08	PARTY GALAXY			55546558036461389820378		\$39 16
02/06/08	OKLAHOMA CITY, OK					
	100016459001692002001001198011000001			6450 536140N		
	Admin-expenses for supplies for staff meeting					
02/07/08	SPE*SPECTRUM TECH			554328680380000725903684		\$1,479 00
02/08/08	800-248-8873, IL					
	100016459001692001001001400005000001	664600000		6450 541260N		
	WQ-rain gauges w/data collectors and software					
02/08/08	MID WEST TROPHY IN STO			55480778039200400400136		\$17 00
02/11/08	DEL CITY, OK					
	100016459001692002001001198011000001			6450 552140N		
	Admin-farewell gift Dunlevy					
02/08/08	THE HOME DEPOT 3911			55541868040010179094272		\$805 37
02/11/08	MIDWEST CITY, OK					
	100016459001692001001001400005000001	664600000		6450 533220N		
	WQ-supplies for install of sampling equipment					
	DESC		QTY	UNIT COST	UM	EXT AMT
	POST DIGGER		1 00	\$19 99	EA	\$19 99
	8PC WR SAE		1 00	\$19 97	EA	\$19 97
	47" HOE		1 00	\$9 97	EA	\$9 97
	6FT T POST		15 00	\$41 25	EA	\$41 25
	PICK MATTOCK		1 00	\$19 97	EA	\$19 97
	HOLE SAW		1 00	\$10 99	EA	\$10 99
	COMBO SAW		1 00	\$14 97	EA	\$14 97
	1 1/2" EMT		15 00	\$208 50	EA	\$208 50
	HANGER STRAP		1 00	\$11 91	EA	\$11 91
	3/8" MANDREL		1 00	\$12 98	EA	\$12 98
	SHOVEL		1 00	\$9 97	EA	\$9 97
	1-1/2EMTSCR		1 00	\$2 37	EA	\$2 37
	1-1/2EMTSCR		1 00	\$2 37	EA	\$2 37
	1-1/2EMTSCR		1 00	\$2 37	EA	\$2 37
	1-1/2COUPEMT		1 00	\$2 70	EA	\$2 70
	1-1/2COUPEMT		1 00	\$2 70	EA	\$2 70
	1-1/2COUPEMT		1 00	\$2 70	EA	\$2 70

Posted Billing dynamic date range: Previous Cycledate range: 1/29/2008 to 2/27/2008

SHERYL GIBSON

Account #: ***299009**

Tran/Post Date	Merchant & Location	Allocation Notes/Details	Reference #	Orig Currency	Reported Tax	Transaction Amount
1-1/2	COUPEMT		1 00	\$2 70 EA	\$2 70	
1-1/2	COUPEMT		1 00	\$2 70 EA	\$2 70	
1-1/2	COUPEMT		1 00	\$2 70 EA	\$2 70	
1-1/2	COUPEMT		1 00	\$2 70 EA	\$2 70	
1-1/2	COUPEMT		1 00	\$2 70 EA	\$2 70	
1-1/2	COUPEMT		1 00	\$2 70 EA	\$2 70	
1-1/2	COUPEMT		1 00	\$2 70 EA	\$2 70	
1-1/2	COUPEMT		1 00	\$2 70 EA	\$2 70	
1-1/2	COUPEMT		1 00	\$2 70 EA	\$2 70	
1-1/2	COUPEMT		1 00	\$2 70 EA	\$2 70	
1-1/2	ELBOW		12 00	\$65 04 EA	\$65 04	
10*24	THKSWBL		1 00	\$1 99 EA	\$1 99	
V18 H	DRILL		1 00	\$299 00 EA	\$299 00	
PLIER			1 00	\$13 96 EA	\$13 96	
02/01/08	CORP EXPR 800-582-4774		85450788041118000112877			\$114 00
02/11/08	800-5824774, CO					
	100016459001692001001001400005000001	664600000	6450 536140N			
	WQ-Print cartridges - Tramell					
	DESC		QTY	UNIT COST	UM	EXT AMT
	GCR2077311040 HP DESKJET 6		2 00	\$56 00	EA	\$56 00
	GCR2077311181 HP NO 14 IN		2 00	\$58 00	EA	\$58 00
02/08/08	WALKER STAMP & SEAL		85428328039980000192581			\$9 17
02/11/08	OKLA CITY, OK					
	100016459001692010001001198013000005		6450 536130N			
	DS-Magnetic name tag-Varner					
02/08/08	CABELAS COM*97485319		55417348040690400176347			\$57 90
02/11/08	800-2374444, NE					
	100016459001692001001001400005000001	664600000	6450 535120N			
	WQ-Boots for Shockley					
	DESC		QTY	UNIT COST	UM	EXT AMT
	Master Guide UltraLight Wading		1 00	\$49 95		\$49 95
02/08/08	LOWES #02574*		55432868039000882317891			\$29 92
02/11/08	MIDWEST CITY, OK					
	100016459001692001001001400005000001	664600000	6450 533220N			
	WQ-screws for maintenance to sampling equipment install					
	DESC		QTY	UNIT COST	UM	EXT AMT
	1 1/2 EMT SET SCREW COUP		11 00	\$29 92	EA	\$29 92
02/09/08	DMI* DELL K-12/GOVT		55432868040000910252711			\$80 99
02/11/08	800-981-3355, TX					
	100016459001692001001001400005000001	664600000	6450 536150N			
	WQ-Battery backup for WQ office router and firewall					
02/11/08	CABELAS COM*97485371		55417348043690431163717			\$64 94
02/12/08	800-2374444, NE					
	100016459001692001001001400005000001	664600000	6450 536130N			
	WQ-sled to haul batteries to remote sites					
	DESC		QTY	UNIT COST	UM	EXT AMT
	K-L Sport & Utility Sled		1 00	\$44 99		\$44 99
02/12/08	BENMEDS*1010996179		55432868043000236174869			\$310 34
02/13/08	800-241-6401, WI					
	100016459001692001001001400005000001	664600000	6450 536140N			
	WQ-Rite in the Rain copier paper					

Posted Billing dynamic date range: Previous Cycledate range: 1/29/2008 to 2/27/2008

SHERYL GIBSON

Account #: ***299009**

Tran/Post Date	Merchant & Location	Allocation Notes/Details	Reference #	Orig Currency	Reported Tax	Transaction Amount
02/11/08	GORDON DINSMORE		85414708042900013100029		\$3 10	\$40 10
02/13/08	OKLAHOMA CITY, OK	100016459001692002001001198011000001 <i>Admin-portrait-Thralls</i>	6450 515510N			
02/12/08	DMI* DELL K-12/GOVT		55432868043000225372821			\$77 39
02/13/08	800-981-3355, TX	100016459001692025001001400001000002 <i>FMR-battery backup-Gibson</i>	152520000 6450 541120N			
02/13/08	FISHER SCI HUS		55425638044815188381682			\$108 86
02/14/08	HOUSTON, TX	100016459001692001001001400005000001 <i>WQ-Buffer and ltrates for water sampling</i>	664600000 6450 537190N			
	DESC		QTY	UNIT COST	UM	EXT AMT
	BUFFER COLORED YEL P		1 00	\$52 61	EA	\$52 61
	BUFFER COLORED BLUE		1 00	\$56 25	EA	\$56 25
02/07/08	TELEDYNE ISCO INC		55417348044730444465763			\$731 84
02/14/08	LINCOLN, NE	100016459001692001001001400005000001 <i>WQ-replacement supplies for repair of equipment</i>	664600000 6450 533220N			
02/13/08	BATTERIES PLUS		05444008045182991962142			\$899 88
02/14/08	OKLAHOME CITY, OK	100016459001692001001001400005000001 <i>WQ-marine batteries</i>	664600000 6450 536140N			
01/14/08	CORP EXPR 800-582-4774		85450788045118000130800			\$10 00
02/15/08	800-5824774, CO	100016459001692005001001198011000005 <i>INFO-CD sleeves</i>	6450 536140N			
	DESC		QTY	UNIT COST	UM	EXT AMT
	SLEEVES.PAPR. FLD OVR. WH		100 00	\$10 00	EA	\$10 00
02/12/08	CORP EXPR 800-582-4774		85450788045118000161722			\$9 29
02/15/08	800-5824774, CO	100016459001692002001001198011000001 <i>FMR-Gibson- hand held calculator</i>	6450 536130N			
	DESC		QTY	UNIT COST	UM	EXT AMT
	CALC.HANDHLD.FOLD.HDCS.8D		1 00	\$9 29	EA	\$9 29
02/15/08	GALT FOUNDATION		55460298046509546010052			\$1,549 46
02/18/08	OKLAHOMA CITY, OK	100016459001692001001001400005000001 <i>Admin-Shirts for employee recognition week</i>	664600000 6450 531150N			
02/18/08	AMAZON COM		55432868049000993076905			(\$124 24)
02/19/08	AMZN COM/BILL, WA	100016459001692010001001198013000005 <i>Credit for return of defective battery for computer-Knauf</i>	6450 536150N			
02/19/08	WM SUPERCENTER		55483828050360334009900			\$38 24
02/20/08	OKLAHOMA CITY, OK	100016459001692002001001198011000001 <i>Supplies for staff meeting</i>	6450 536140N			
02/21/08	FISHER SCI HUS		55425638052815187066630			\$157 10
02/22/08	HOUSTON, TX	100016459001692001001001400005000001 <i>WQ-Sulphuric acid for testing</i>	664600000 6450 537190N			
	DESC		QTY	UNIT COST	UM	EXT AMT

Posted Billing dynamic date range: Previous Cycledate range: 1/29/2008 to 2/27/2008

SHERYL GIBSON

Account #: ***299009**

Tran/Post Date	Merchant & Location	Allocation Notes/Details	Reference #	Orig Currency	Reported Tax	Transaction Amount
	SULFURIC ACID 1 600N		10 00	\$157 10 EA	\$157 10	
02/19/08	CORP EXPR 800-582-4774		85450788052118000191539			\$101 92
02/22/08	800-5824774, CO	scissors for test kits and labels for groundwater bottles				
			\$56 76	100016459001692001001001400005000001	664600000	6450
	DESC		QTY	UNIT COST	UM	EXT AMT
	SHEARS.SAFETY.7".RCY.BK		12 00	\$56 76	EA	\$56 76
			\$45 16	100016459001692001001001400005000001	664600000	6450
				WQ-Blue Thumb-labels for groundwater bottles		
02/20/08	COLEPARMER	00106013	05410198052095000400723			\$492 30
02/22/08	VERNON HILLS, IL					
		100016459001692001001001400005000001	664600000	6450 536130N		
		WQ-Blue Thumb-magnifying lamps				
	DESC		QTY	UNIT COST	UM	EXT AMT
	TIMER ECONOMY OAKTON		1 00	\$14 00	EA	\$14 00
	HALOGEN MAGNIFIER W BASE 115V		2 00	\$458 00	EA	\$458 00
02/20/08	EXCLUSIVELY EXPO INC		25411178052052125760407			\$19 76
02/22/08	630-3784600, IL					
		100016459001692001001001400005000001	664600000	6450 536140N		
		WQ-Blue Thumb-velcro fasteners				
02/22/08	OFFICE DEPOT #72		05444748054195498865708			\$21 59
02/25/08	MIDWEST CITY, OK					
		100016459001692005001001198011000005	6450 536130N			
		Info-Easel				
	DESC		QTY	UNIT COST	UM	EXT AMT
	EASEL.INSTANT.FULL HEIGHT.BL		1 00	\$21 59	NMB	\$21 59
02/21/08	CORP EXPR 800-582-4774		85450788055118000170464			\$10 38
02/25/08	800-5824774, CO					
		100016459001692001001001400005000001	664600000	6450 536140N		
		WQ-Blue Thumb-reclosable fasteners				
	DESC		QTY	UNIT COST	UM	EXT AMT
	FASTENER.RCLSBL.WE.24/PK		3 00	\$10 38	PK	\$10 38
02/22/08	CABELAS COM*97768945		55417348054690540186027			\$441 70
02/25/08	800-2374444, NE					
		100016459001692001001001400005000001	664600000	6450 535180N		
		WQ-Flotation devices for safety				
	DESC		QTY	UNIT COST	UM	EXT AMT
	Guardian Essential 2500 Manual		5 00	\$424 75		\$424 75
02/22/08	SMITH-ROOT INC		55417348053640534278984			\$1,843 98
02/25/08	360-5730202, WA					
		100016459001692001001001400005000001	664600000	6450 536140N		
		WQ-electroshocker batteries				
02/23/08	FISHER SCI HUS		55425638056815182733735			\$187 75
02/26/08	HOUSTON, TX					
		100016459001692001001001400005000001	664600000	6450 537190N		
		WQ-Supplies for fish collections-formaldehyde				
	DESC		QTY	UNIT COST	UM	EXT AMT
	FORMALDEHYDE. 37 WT%		1 00	\$33 25	EA	\$33 25
	FORMALDEHYDE. 37 WT%		4 00	\$133 00	EA	\$133 00
	HAZARDOUS MATERIAL CHARGE		1 00	\$21 50	ORD	\$21 50
02/22/08	CORP EXPR 800-582-4774		85450788057118000100493			\$30 20
02/27/08	800-5824774, CO					

Posted Billing dynamic date range: Previous Cycledate range: 1/29/2008 to 2/27/2008

SHERYL GIBSON

Account #: ***299009**

Tran/Post Date	Merchant & Location	Allocation Notes/Details	Reference #	Orig Currency			Reported Tax	Transaction Amount
100016459001692001001001400005000001			664600000	6450	536140N			
	WQ-Blue Thumb-velco fasteners for exhibit							
	DESC							
			QTY	UNIT COST	UM		EXT AMT	
	VELCRO.ROLL.3/4"X15.WE							
			2.00	\$30.20	RL		\$30.20	
Transactions Totals			Count: 50					\$13,602.25

	Tran Count	Reported Tax	Net Tran Amt
TRANSACTIONS TOTAL:	50	\$4.18	\$13,602.25
DIVERTED TRANSACTIONS TOTAL:	0	\$0.00	\$0.00
I-PURCHASE TRANSACTIONS TOTAL:	0	\$0.00	\$0.00
GRAND TOTAL	50	\$4.18	\$13,602.25

* Indicates a disputed transaction.

Posted Billing dynamic date range: Previous Cycledate range: 1/29/2008 to 2/27/2008

CARDHOLDER STATEMENT (CENTRAL BILL)

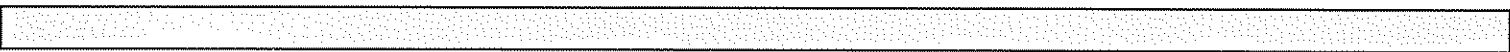
Processor Hierarchy, Lvl: 1, Units: CONSERVATION COMMISSION
 Include Reference Numbers: True, Include POS Codes: False, Include Cards: All, Include Product Types: All, Include States: All,
 Include Cities: All, Include Account Status: All, Include MCC Groups: All, Include MCC Actions: All
 Include Original Currency: True, Include Transaction Notes: True, Include Line Item Detail: True, GSA Program: False

KELLY MOCKABEE

Account #: ***372338**

2800 N LINCOLN BLVD SUITE 160
 OKLAHOMA CITY, OK 731054201

UNIT: CONSERVATION COMMISSION
 A/O: STEVEN COFFMAN



	Single Purchase	Daily	Cycle	MCC Groups:
Dollar Limits:	\$2,500 00	\$0 00	\$25,000 00	OK64501 Exclude
Volume Limits:		99	999	



Tran/Post Date	Merchant & Location Purpose	Allocation Notes/Details	Reference #	Orig Currency Amt/Code/ Conversion	Reported Tax	Transaction Amount
01/23/08	CORP EXPR 800-582-4774		85450788029118000186026			\$304 68
01/30/08	800-5824774, CO					
	100016459001692002001001198011000001		6450 536140N			
	<i>Admin-name badges holders for state meeting</i>					
	DESC					
	BADGE HLDR.LNDSCP.CLP.1C					
				QTY	UNIT COST	UM
				6 00	\$304 68	BX
					EXT AMT	
					\$304 68	
01/28/08	FROST BITES AND BONNIE		25411178029029121669709			\$98 75
01/30/08	OKLAHOMA CITY, OK					
	100016459001692002001001198011000001		6450 536140N			
	<i>Popcorn for Conservation Day and GIS day at the capitol</i>					
01/23/08	CORP EXPR 800-582-4774		85450788032118000187474			(\$304 68)
02/04/08	800-5824774, CO					
	100016459001692002001001198011000001		6450 536140N			
	<i>Return of name badge holders</i>					
	DESC					
	BADGE HLDR.LNDSCP.CLP.1C					
				QTY	UNIT COST	UM
				6 00	\$304 68	BX
					EXT AMT	
					(\$304 68)	
01/29/08	CORP EXPR 800-582-4774		85450788038118000197725			\$439 44
02/08/08	800-5824774, CO					
	100016459001692002001001198011000001		6450 536140N			
	<i>Admin-name badge holders for State Meeting</i>					
	DESC					
	BADGE.NAME.LASR.CLIP.40BX					
				QTY	UNIT COST	UM
				12 00	\$439 44	BX
					EXT AMT	
					\$439 44	
02/06/08	WARREN PRODUCTS		85140518038900011600038			\$42 89
02/08/08	4059475676, OK					
	100016459001692002001001198011000001		6450 536140N			
	<i>Replacement point kit for hole punch</i>					
12/28/07	CORP EXPR 800-582-4774		85450788048118000193003			\$82 10
02/18/08	800-5824774, CO					
	100016459001692002001001198011000001		6450 536130N			

Posted Billing dynamic date range: Previous Cycledate range: 1/29/2008 to 2/27/2008

KELLY MOCKABEE

Account #: ***372338**

Tran/Post Date	Merchant & Location	Allocation Notes/Details	Reference #	Orig Currency	Reported Tax	Transaction Amount	
<i>Binders for minutes and Financial management records</i>							
	DESC		QTY	UNIT COST	UM	EXT AMT	
	BNDR.ECO.O-RING.1".BK		5 00	\$9 00	EA	\$9 00	
	BNDR.VU.DRNG.LTR.2IN.WE		10 00	\$73 10	EA	\$73 10	
02/18/08	CORP EXPR 800-582-4774		85450788051118000135222			\$161 68	
02/21/08	800-5824774, CO						
	100016459001692002001001198011000001		6450 536140N				
	<i>name badge labels for state meeting</i>						
	DESC		QTY	UNIT COST	UM	EXT AMT	
	BADGE.NAME.LASR.CLIP.40BX		4 00	\$146 48	BX	\$146 48	
	BADGE.NAME.LASR.3X4.3C		1 00	\$15 20	BX	\$15 20	
02/25/08	CORP EXPR 800-582-4774		85450788057118000168771			\$115 00	
02/27/08	800-5824774, CO						
	100016459001692010001001198013000005		6450 536130N				
	<i>DS-binders State meeting session</i>						
	DESC		QTY	UNIT COST	UM	EXT AMT	
	BNDR.VU.3RG.LTR.1".WE		50 00	\$115 00	EA	\$115 00	
Transactions Totals						Count: 8	\$939.86

	Tran Count	Reported Tax	Net Tran Amt
TRANSACTIONS TOTAL:	8	\$0 00	\$939.86
DIVERTED TRANSACTIONS TOTAL:	0	\$0 00	\$0.00
I-PURCHASE TRANSACTIONS TOTAL:	0	\$0 00	\$0.00
GRAND TOTAL	8	\$0.00	\$939.86

* Indicates a disputed transaction.

OCC AGREEMENTS FOR CONSIDERATION

OCC PARTY ID	NO	PURPOSE	PURPOSE OF AMENDMENT	BEGIN DATE	END DATE	AMOUNT TO OCC	AMOUNT FROM OCC	FUNDING SOURCE
a	NRCS 68-7335-3-93	Technical Assistance Contributions Agreement	Amendment 17 - adds \$54,000	7/1/2003	9/30/2008	\$2,366,000.00		NRCS
b	Commerce, City of Tar Creek	Serve as contractor in assisting the OCC in field investigations of AML sites in the Tar Creek area and perform maintenance work on completed Tar Creek AML sites	Amendment 1 - renewed for FY09	7/1/2007	6/30/2009		\$30,000.00	NRCS Tar Creek
c	Environmental Systems Research Inc.	GIS software maintenance for ArcInfo, ArcView, ArcGIS	Amendment 5 - renewed for FY09	7/1/2006	6/30/2009		\$5,300.00	EPA319
d	Finance, Office of State	Service level agreement providing local and wide area network services including firewall support, email services, and offsite storage services.	Amendment 1 - renewed for FY09	5/1/2007	6/30/2009		\$1,968.00	OCC
e	Water Resources Board, OK	04-123 (Grand OWW Monitoring) to further educate the established network of volunteers in the Grand Lake Basin on watershed and landuse impacts on water quality	Amendment 1 - to extend time from March 31, 2008 to December 31, 2008	4/1/2005	12/31/2008		\$115,260.00	EPA319

OCC PARTY ID	NO	PURPOSE	PURPOSE OF AMENDMENT	BEGIN DATE	END DATE	AMOUNT TO OCC	AMOUNT FROM OCC	FUNDING SOURCE
--------------	----	---------	----------------------	------------	----------	---------------	-----------------	----------------

f		*Central Services, Dept of Occupancy Agreement for OCC staff in the Agriculture Building	Amendment 5 - renewed for FY09	7/1/2003	6/30/2009			
---	--	---	-----------------------------------	----------	-----------	--	--	--

OUT OF STATE TRAVEL REQUESTS

OC ID	DATES	SPONSOR	NAME OF MEETING	LOCATION	ATTENDANCE	EST COST	FUNDING SOURCE
a	April 5-12, 2008	South Central Arc User Group	18th Annual Conference	Corpus Christi, TX	Willoughby	\$1,500.00	SCAUG
b	April 21-25, 2008	Mid America GIS Consortium	Symposium	Kansas City, MO	Sharp, Willoughby	\$2,000.00	MAGIC
c	April 23-24, 2008	National Watershed Coalition	2009 Conference Committee Meeting	Wichita, KS	Toole	\$300.00	WS
d	April 24-25, 2008	Blue Source; TX Carbon Capture and Storage Association	Carbon and Climate Change	Austin, TX	Hansen	\$1,500.00	EPA
e	May 6-8, 2008	*Office of Surface Mining	Training; SEDCAD Applications and Extensions for Mine Permitting & Reclamation	Altom, IL	Heidlage, Reeder	\$0.00	OSM
f	May 18-22, 2008	National Water Quality Monitoring Council	2008 Conference	Atlantic City, NJ	Kloxin, Trammell, Lemmon, Shaw	\$5,430.00	EPA319
g	May 19-21, 2008	*EPA Region 6	Monitoring Concepts for Better Nonpoint Source Watershed Based Plans Training	Dallas, TX	Butler, Phillips, DuBois, Ramming, Day	\$1,539.00	EPA
h	May 26-30, 2008	Society of Wetland Scientists/Association of State Wetland Managers	2008 Annual Conference	Washington, D.C.	DuBois	\$2,000.00	EPA104

* added after meeting packets were mailed.

OCC-3J (07/01)

REPORT OF OFFICIAL RETURNS

TO: OKLAHOMA CONSERVATION COMMISSION

FROM: DISTRICT ELECTION COMMITTEE

In compliance with the rules and regulations promulgated by the Oklahoma Conservation Commission, we the undersigned, have been designated as your official representatives to conduct an election for the purpose of electing a District Director, Position Number 1, in the Delaware County Conservation District on the 11 day of March, 2008, and transmit herewith our official tabulation of the votes in said election.

Name of Candidate	Total Number of Votes Received
Dale Andrews	28
Woodrow Wilson	8
No. polling places <u>3</u>	No. ballots used <u>310</u>
No. ballots unused <u>714</u>	No. votes challenged <u>0</u>
No. ballots mutilated <u>0</u>	

We certify that returns from all polling places as designated in the official notice have been received by us; that we have correctly tabulated said returns and that the above results are true and correct to the best of our knowledge.

Respectfully submitted,

Betty Baggett
Jake A. Wolfe
Jennifer Harmon

REPORT OF OFFICIAL RETURNS

TO: OKLAHOMA CONSERVATION COMMISSION

FROM: DISTRICT ELECTION COMMITTEE

In compliance with the rules and regulations promulgated by the Oklahoma Conservation Commission, we the undersigned, have been designated as your official representatives to conduct an election for the purpose of electing a District Director, Position Number 1, in the Talibhwa Conservation District on the 11 day of March, 2008, and transmit herewith our official tabulation of the votes in said election.

Name of Candidate	Total Number of Votes Received
<i>Kyle R. Griffith</i>	<i>130</i>
<i>Boyan Mings</i>	<i>244</i>
No. polling places <i>1</i>	No. ballots used <i>374</i>
No. ballots unused <i>126</i>	No. votes challenged <i>0</i>
No. ballots mutilated <i>0</i>	

We certify that returns from all polling places as designated in the official notice have been received by us; that we have correctly tabulated said returns and that the above results are true and correct to the best of our knowledge.

Respectfully submitted,

Nanthe Claw

Dot Burnett

Jorane Rose

OKLAHOMA CONSERVATION COMMISSION
ADMINISTRATION STAFF - SUMMARY OF ACTIVITIES
April 7, 2008

Administration

- Attended or scheduled to attend the following Conservation District activities:
 - Kay County Conservation District banquet
 - Murray County Conservation District banquet
 - Grant County Conservation District banquet
 - Woodward County Conservation District banker's award banquet (April 3)
- Participated in GIS Day at the Capitol activities
- Assisted with preparations for and participated in Conservation Day at the Capitol activities including the Awards Ceremony
- Scheduled to participate in Ag Day at the Capitol activities on April 2
- Attended the OACD luncheon for the Senate Republican Caucus
- Participated in NASCA conference call
- Met with representatives of the Reed Center to review logistics from the state meeting
- Met with representatives of the Department of Central Services-Risk Management Division and the Marsh company to prepare for the bid solicitation of the conservation district liability policy
- Met with Tina Curtis of the American Red Cross to discuss first aid and CPR training opportunities for conservation district employees
- Participated in the Commission's tour of the Ft. Cobb watershed water quality project with representatives of EPA Region 6
- Attended a Red Cross first aid and CPR class for Commission employees

Information

- Produced OCC monthly newsletter and prepared newsletters for OCC web page.
- Assisted OACD with Conservation Day at the Capitol and set up a display booth. Developed a printed program and informational document about OACD Conservation Awards Winners.
- Prepared news releases, one before and one after, regarding Conservation Day at the Capitol.
- Assisted with a news release for GIS Day at the Capitol and attended the event.
- Assisted with Administration and AML staff on preparation of a fact sheet regarding Abandoned Underground Mines in Tulsa County.
- Photographed awards presentations to honorees of OACD Conservation Awards during Conservation Day at the Capitol. Provided the photographs to conservation districts for their distribution to the honorees and local news media.
- Continued technical management of OCC's web page and routine updates. Gave a presentation regarding OCC's web page and content management system to the State Web Managers Group.
- Continued work on a number of activities in public information agreement with NRCS.
- Prepared and deposited copies of agency publications and the annual report to the Publications Clearinghouse of the Oklahoma Department of Libraries.
- Assisted WQ division staff with posters on carbon storage and credits for Conservation Day and Ag Day display.
- Monitored Oklahoma City and Tulsa newspapers.
- Began preparations and attended a meeting for the National Land & Range Judging Contest.

Tribal Outreach Coordinator

Stamper Project:

- Made site visits to the Stamper Project on 2/22/08, 2/29/08, 3/6/08, 3/11/08, and 3/20/08. Weekly visits are planned for the rest of March.
- The Receiving Building, Processing Building, and Digester Buildings are 100% complete. There is approximately 20,000 sf of work area under roof.
- The necessary electrical power will be on site by April 15.
- The well driller will start work on April 1.
- A crew is being hired to help with the assembly and production start-up.
- The large filter tank has been set.
- The holding tanks are being completed in Tulsa and will be available for shipping to the site next week.
- Mr. Stamper is working on the business plan, economic analysis documents, and contractual requirements for reimbursement.
- The doors have been re-keyed for security purposes.
- The concrete contractor is working on the slab in the retention reservoir for the overflow tanks.

Chickasaw Nation:

- Worked with Mike Thralls and Janet Stewart on the possible MOU with Chickasaw Nation. The model for this MOU was one that had been recently accepted by the Chickasaw Nation. This MOU is still in review by the Governor's office.
- Rescheduled a meeting on 4/22/08 between the Chickasaw Nation, NRCS, OCC and the NWC concerning PL-566 authorities and groundwater recharge projects.

Citizen Potawatomi Nation:

- Met with representatives in Shawnee on 3/17/08. to discuss partnership and a possible MOU.

Kiowa Tribal Conservation District and Water Resources Board (KTCD):

- Working with the KTCD and Cheryl Cheadle, Blue Thumb Coordinator, on a demonstration/field day for March 31.

Oklahoma Prescribed Fire Council (OPFC):

- Met with Dr. Terry Bidwell, OSU, and Clay Pope, Exec. Director of OACD, concerning the "Prescribed Fire Day" at the Capitol scheduled for May 12. I have coordinated activities with this group.

Carbon Sequestration - Chicago Climate Exchange (CCX):

- Worked with OCC staff on aspects of carbon trading.

**OKLAHOMA CONSERVATION COMMISSION
DISTRICT SERVICES DIVISION
MARCH MONTHLY SUMMARY**

**Lisa Knauf, Director
April 7, 2008 Commission Meeting**

Provided Assistance to the Following Districts

Alfalfa	Delaware	Kay	Okmulgee
Atoka	Dewey	Kiamichi	Pontotoc
Caney Valley	Garfield	Latimer	Rogers
CNCR	Garvin	Marshall	Shawnee
Cleveland	Grant	Mayes	Tulsa
Coal	Harper	Muskogee	Upper Washita
Custer	Johnston	Noble	Woods

Meetings & Events Attended

- * Attended board meeting at Oklahoma, Jefferson and McClain County CD.
- * Attended and facilitated session at NASCA regional meeting in Austin, Tx.
- * Attended NRCS SLT meeting in Stillwater.
- * Attended Conservation Day at the Capitol.

Division Activities

- * Prepared PMP for new employee, Kevin Varner.
- * Worked with NRCS to send out bulletin on renewing the Cooperative Working Agreement.
- * Worked with NRCS to amend the contributions agreement for additional funding.
- * Compiled Performance Worksheets and prepared July-December 2007 billing for contributions agreement.
- * Completed development of the fifteenth "10-minute guide" series to district directors' responsibilities.
- * Division met to plan attendance at board meetings in the coming months and develop topics for the 10-minute guide series.
- * Provided training to new secretary in Marshall County.
- * Made office visits to Johnston, Murray and Garvin Conservation Districts.
- * Continued to work with Pontotoc County on tax issues. Met with auditor and spoke with IRS about 2005/2006 tax issue.
- * Assisted with exhibits and Blue Room Ceremony for Conservation Day at the Capitol.
- * Finalized billing for OACD annual meeting.
- * Compiled agreement numbers from annual reports.
- * Followed up with districts regarding audits.
- * Processed claims to continue funding for district employees to provide technical assistance to NRCS.
- * Reviewed conservation district minutes. Contacted 2 conservation districts regarding violations of Open Meeting Act.
- * Assisted districts with information regarding district employee vacancies and upcoming retirements.

OKLAHOMA CONSERVATION COMMISSION WATER QUALITY DIVISION MONTHLY SUMMARY

Dan Butler, Director
April 7, 2008

Technical Writing

- Staff received from EPA the following:
 - Approval of *fy 04 Grand Lake Implementation Project - educational materials and polling questions*
 - Approval of *fy 03 Spavinaw Implementation Project – Statewide Reference Stream List, Summary of Long Range Plans, Memorandum of Understanding w/ Delaware CCD*
 - Approval of *fy 06 North Canadian River Implementation Project – Pre-Implementation Plan*
 - Approval of *fy 06 Blue Thumb Program – Final Report*
 - Approval of *fy 01 Ft. Cobb Watershed Implementation – Final Report*

Monitoring

- Staff conducted the following activities:
 - Conducted routine water quality monitoring for the Rotating Basin Project Years 1/6 sites (Grand/Neosho and Upper Canadian River Basins) and Year 2/7 (Upper Arkansas, Upper North Canadian and Cimarron River Basin), Honey Creek Project, the Lake Eucha/Spavinaw Creek Project, and on the Illinois River CREP project sites.
 - Constructed and installed equipment to house automated water samplers at three of the five Lake Thunderbird monitoring sites.
 - Completed reinstallation of water sampling equipment from the Honey Creek, Spavinaw Creek and the CREP Project sites that were inundated during the January and February flood events in Mayes, Cherokee, and Delaware counties.

Wetlands Coordinator

- Staff conducted the following activities:
 - Conducted 20 wetland determinations
 - Met with ODWC to plan for current and future stream restoration projects on Honey Creek, Grove (3/13)

Blue Thumb - Statewide

- Staff conducted the following activities:
 - Conducted volunteer training at Oklahoma City University (3/7-3/8)
 - Collected remaining macroinvertebrate samples
 - Conducted groundwater screening event at Woodward CCD (3/12-3/13)
 - Conducted seminar “My Own Backyard” organic gardening (3/6)
 - Staffed Blue Thumb booth at the Tulsa CCD Resource Management Conference on low impact development (3/5)

- Conducted volunteer education and marketing committee meeting

Conservation Reserve Enhancement Program

- Staff conducted the following activities
 - Total applications taken for CREP: 44
 - Forty-two site visits have occurred; eight sites were deemed ineligible for various reasons; twelve landowners opted out after initial visit; one landowner opted out prior to visit; seventeen have been GPSed and are pending for contracts; and four contracts have been approved and signed.
 - Total number of actual and pending contract acreage = 525.8 acres.

Implementation/Demonstration Projects

Spavinaw Creek

- Staff conducted the following activities:
 - Conservation planning in Spavinaw watershed, based on OSU Extension's targeting maps and riparian area concerns.
 - Reviewed progress and prepared claims on Spavinaw Creek BMPs
 - 179 cooperators participating
 - Total Spavinaw Creek Claims Paid 1/1/05 through 3/14/08: \$889,537.53
 - Cooperator's share \$629,452.89
 - Total: \$1,518,990.42

North Canadian

- Staff conducted the following activities:
 - Meet with producers during one-on-one consultations
 - Gave presentation on the North Canadian Project at the Blaine County Ag appreciation banquet.

Grand Lake

- Project Coordinator conducted the following activities:
 - Conducted a soil profile certification course, Bernice State Park (3/27)*

Honey Creek

- Staff conducted the following activities:
 - 59 contracts written to-date for the Honey Creek watershed.
 - Funds obligated to date: \$820,175.54
 - Funds spent to date: \$187,350.65

Meetings

- Various staff attended the following meetings:
 - Attended Adair, Blaine, Cherokee, Delaware, LeFlore, Talihina, and Latimer County Conservation District Board meetings.
 - Attended HRDS classes, Midwest City (3/3-3/4)
 - Attended Tulsa Resource Management Conference (3/5)
 - Toured Stamper Project with EPA staff (3/6)
 - Conducted Four State Watershed Collaborative Meeting (3/7)

- Attended Watershed Plan Committee Meeting (3/11)
- Attended and staffed booth at GIS Day at the Capitol (3/12)
- Attended Mid-year review with EPA and toured Ft. Cobb installations (3/13)
- Attended a homeowners association meeting and gave a Blue Thumb program presentation, OKC (3/17)
- Attended ArcGIS I Training Plus, Norman (3/17-3/19)
- Attended and staffed booth at Conservation Day at the Capitol (3/19)
- Attended CPR training, Oklahoma City (3/20)
- Attended Spavinaw Watershed Working Group Meeting, Fayetteville (3/20)
- Attended Oklahoma Rural Water Association Workshop (3/24)*
- Attended Grand Lake Alliance Foundation Meeting (3/25)*
- Conducted wetland mid-year project reviews with EPA, Oklahoma City (3/26)*
- Attended Wister Lake Watershed Planning Meeting (3/27)*
- Attended Four State Environmental Symposium in Joplin, MO (3/28)*
- Attended the Oklahoma Sustainability Network Conference, Norman (3/28)*

* An asterisk denotes that the event is anticipated after 3-24-2008

**OKLAHOMA CONSERVATION COMMISSION
ABANDONED MINE LAND DIVISION MONTHLY SUMMARY**

Mike Kastl, AML Program Director

April 7, 2008

FY 2005 AML SIMPLIFIED GRANT (\$1,600,000) - The following is a status report on the projects in this grant:

1. Club Lake West-191 (Haskell County)
All work is complete. Riprap-lined channels will be installed for erosion control. Then the site will be revegetated to bermudagrass.
2. O'Neal-095 (Sequoyah County)
All work is complete. Eroded rills will be filled with 3-inch rock to slow erosion. Bermudagrass will likely spread to cover these areas.

FY 2006 AML SIMPLIFIED GRANT (\$1,600,000) - The following is a status report on the projects in this grant:

1. McPheeters - 258 (Rogers County)
All work is complete.
2. Greer Phase 1 - 208 (Rogers County)
All work is complete.
3. Sokolosky - 222 (Tulsa County)
All work is complete. Vegetation coverage is less than 70 percent; therefore, the project remains open.
4. 61st Street North NE - 167 (Wagoner County)
The contractor, Thomas Construction Inc., has completed 86 percent of the reclamation work while using 85 percent of the contract time. These numbers reflect a contract modification for added costs and added time for added work plus excess bad weather days.

FY 2007 AML SIMPLIFIED GRANT (\$1,610,000) On December 13 the Conservation Commission submitted the first reclamation project for this grant to the Office of Surface Mining (OSM). The project is the 61st Street North SW - 167, located in Wagoner County. The Office of Surface Mining signed the authorization to proceed on March 6.

1. 61st Street North SW - 167 (Wagoner County)
The prebid meeting for contractors is scheduled for March 27 at the site. The bids will be opened on April 8.

FY 2008 AML SIMPLIFIED GRANT (\$1,955,266) On December 18, 2007, the Commission submitted the application for the grant to the Office of Surface Mining. This grant will fund the Commission's AML Program administrative staff, the project inspection staff, engineering work on

reclamation projects, construction of these projects, and the AML Emergency Program. The OSM issued the Notice of Financial Assistance Award on February 12, 2008. Funding for administrative costs and emergency costs expires December 31, 2008, and the funding for project costs expires December 31, 2010. On March 24 the AML Program staff submitted the first reclamation project for this grant to the OSM. The project is the West Chelsea Phase 2 - 248 AML Project, located in Rogers County. The Office of Surface Mining now must sign the authorization to proceed.

1. West Chelsea Phase 2 - 248 (Rogers County)

The West Chelsea Phase 2 Abandoned Mine Land site is a surface-mined area located 1¼ miles west of the town of Chelsea (population - 2,136) in Rogers County. The area west of Chelsea is heavily mined out. The area is accessible by a county black top road which connects Chelsea with several rural residential subdivisions. The subdivisions contain approximately 25 to 30 homes east, south, and west of two AML water-filled strip pits, identified as hazardous water bodies (HWB). Several houses are within 300 feet of the 30-to 50-foot dangerous highwalls (DH) and water-filled strip pits. There is approximately 3,000 feet of DH. The HWBs and the DHs are Priority 2. Several interviewed residents were concerned about the hazards presented by the dangerous highwalls and hazardous water-filled pits on their property because of the trespassing of the public. One landowner indicated he had seen children playing and swimming in the strip pits.

The Oklahoma Conservation Commission proposes to use federal funds from the Office of Surface Mining to correct the public safety hazards at the site. The following reclamation action is being proposed:

The two pits will be eliminated using existing spoil material from on-site. This on-site spoil will be backfilled against the highwalls. There will be no water pumped. The water in the strip pits will be trapped and contained in existing strip pits on-site.

The disturbed areas will be graded and shaped to conform with the adjacent topography.

A storm water management plan to control erosion and sedimentation during the construction phase will be developed and implemented.

A permanent vegetative cover of grass and/or trees will be planted on all disturbed areas.

Approximately 37 acres of pit and spoils will be reclaimed at an approximate cost of \$360,000.

AML EMERGENCY PROGRAM

McAlester Expo (Pittsburg County)

The Conservation Commission declared the McAlester Expo Emergency Project an emergency on February 28, 2008. A dangerous subsidence with active subsidence cracks extending underground suddenly collapsed in the entry road and into the Southeast Expo Center grounds. The subsidence has severely damaged the entry road and created a high probability of danger to vehicular traffic and/or employees maintaining the Expo grounds. The subsidence is approximately 154 feet long by 86 feet wide by 16-18 inches deep.

Exploratory drilling will be conducted before reclamation to determine the location of voids. A contract with Garland Drilling for the exploratory drilling is in the process.

Vinson (Latimer County)

The Conservation Commission declared the Vinson Emergency Project an emergency on March 6, 2008. This project consists of an abandoned coal gob approximately 70 feet long by 40 feet wide and 2 feet deep. The gob is on fire (smoldering). This site is within 1½ miles of the town of Panola and the Panola schools. There are 14 to 18 houses within ½ mile of the gob fire. Three houses are within a few hundred feet of the site. Also, many residences and a few hundred people are within 1 to 1½ miles of the site. There is a very high probability that the fire could spread to the surrounding houses, creating a very dangerous problem.

The hot gob pile will be excavated with a trackhoe and dozer then spread to burn out in an adjacent remediation area.

McCurtain Park (Haskell County)

The Conservation Commission declared the McCurtain Park Emergency Project an emergency on March 12, 2008. This project addresses an emergency problem involving a dangerous sinkhole that suddenly collapsed under the shoulder of Highway 31 and the entry road/rest area to the grounds of the McCurtain Park. It is 4 feet in diameter by 11 feet deep and has water at the 9-foot level. The site has subsidence relieve cracks extending across both traffic lanes of Highway 31. The entry road/rest area has heavy traffic and visitation daily. There is a high probability of danger to the public, traffic, visitors, children, city workers, and pets.

The subsidence will be excavated with a trackhoe and dozer then filled and packed with off-site rock and on-site and off-site fill dirt from commercial or previously disturbed borrow areas.

**MONTHLY SUMMARY
FINANCIAL MANAGEMENT & HUMAN RESOURCES
STEVEN COFFMAN, COMPTROLLER**

April 7, 2008

- Processed vouchers
- Reconciled February activity to the Office of State Finance and the State Treasurer
- Reconciled February activity for the employer's share of health insurance and retirement from 88 conservation districts
- Prepared and submitted requests for funds from EPA 319 and 104B3 grants via Office of the Secretary of the Environment, rehabilitation funding and Tar Creek via the U.S.D.A. Natural Resources Conservation Service
- Preparation of AFLAC and OSEEGIB billings for Plan Year 2008
- Prepared monthly mileage reports for state leased motor vehicles to the Department of Central Services, Motor Pool Division
- Processed Request for Acquisitions
- Continued working with the State Auditor conducting the audit of the Commission for the period January 2006 thru December 2007
- Met with the State Risk Management Director and Marsh to discuss general liability and directors errors and omissions policy renewal for FY-2009
- Prepared and provided questionnaire to conservation districts to gather and update information necessary for solicitation of bids for the renewal of general liability and directors errors and omissions policy for FY-2009
- Began preparation of FY-2009 budget work program. Completed budget model survey conducted by CORE to review and revise budget build and any necessary changes to budget centers

**OKLAHOMA CONSERVATION COMMISSION
INFORMATION TECHNOLOGY DIVISION MONTHLY SUMMARY**

Mike Sharp, Director

March, 2008

- IT Staff, Willoughby and Sharp, attended the OACD state meeting on February 25.
- Sharp attended the National Association of Abandoned Mine Land Programs winter business meeting in Chandler, AZ on February 27 - 29.
- Willoughby and Sharp attended GIS Day at the Capitol on March 12.
- Sharp attended the 2008 Geospatial Conference sponsored by the Office of Surface Mining and others in Atlanta, GA on March 25-28. While at this conference, Director Sharp made a presentation on the development and use of a sonar device to map flooded underground mine voids.

AML

- Approximately 65 underground coal mine maps from Tulsa County were obtained from the Oklahoma Department of Mines (ODOM). These maps were electronically scanned by Dianne Ireton and are being used to overlay map data onto aerial photographs of areas of interest. These maps will be used by state and local units of government as well as private citizens in various decision making processes. OCC staff are consulting with staff from the Oklahoma Geological Survey and ODOM to develop an informational fact sheet concerning the underground coal mines in Tulsa County.

Tar Creek

- The City of Commerce, contractor on the Southeast Commerce project, has been working on installing fencing.

Computer Systems

- Worked on various hardware and software support issues for OCC computer systems.
- Routine server, software and anti-virus and anti-spam maintenance.
- Worked with various conservation districts on IT issues.
- Provided database support to the Water Quality Division.
- Hiring a replacement for Chris Dunlevy was initiated by posting a job announcement for the position of Information Systems Network Management Specialist. The announcement is available on the Office of Personnel Management web-site. It has also been published in certain local newspapers by OCC Financial Management/Human Resource staff. Closing for the position is March 28.

Geographic Information System (GIS) Activity

- Provided GIS and Global Positioning System (GPS) support to the AML Program.
- Provided GIS support to Conservation Programs and Water Quality Divisions and to the Logan County Conservation District.

Office of Geographic Information

- Worked on preparations for and coordinated GIS Day at the Capitol which was held March 12 in the Capitol's 4th floor rotunda.

OKLAHOMA CONSERVATION COMMISSION
CONSERVATION PROGRAMS DIVISION
Robert W. Toole, Director
April 7, 2008

Administration

- Government Affairs: State appropriations information; South Caddo Sugar Creek FEMA initiative
- Board Meetings: Washita County, Noble County, Coal County, Upper Washita, Mountain View, Grady County, South Caddo, North Caddo, West Caddo, Seminole County
- CPD administration & management: CPD staff meeting, Watershed Technician staff meeting
- OCC Administration: Principal Staff Meeting
- Meetings: FEMA and OEM regarding Sugar Creek
- OACD: Conservation Day at the Capitol
- National Watershed Coalition: National Conference planning; congressional testimony development.

Cost-Share Program

- Water Quality: Consulted with Water Quality Division staff to process priority watershed claims. Provided locally led cost-share match information to Water Quality staff.
- Reviewed monthly reports received from conservation districts.
- Board Meetings: Woods County CD
- Claims: Processed 75 cost-share claims for a total reimbursement of \$177,286.96 including:
 - 36 locally led claims for a total of \$71,184.29
 - 31 litter transfer claims for a total of \$55,281.92
 - 8 Priority Watershed claims for a total of \$50,820.75
- Assistance: Provided Cost-Share Program assistance to 26 Conservation Districts:

Muskogee County	Jefferson County	Checotah
Shawnee	Kiamichi	LeFlore County
Logan County	Woodward County	Lincoln County
Garfield County	Harmon County	Creek County
Woods County	Beaver County	Mayes County
Oklahoma County	Cleveland County	Cimarron County
Pawnee County	Payne County	Craig County
Okmulgee County	Tulsa County	Sequoyah County
Garvin	Atoka County	

Conservation Education

- Assistance: provided Conservation Education assistance via phone or email to 11 conservation districts:

Comanche County	Kiamichi	North Fork Red River
Oklahoma County	Okmulgee County	Payne County
Rogers County	Shawnee	Stephens County
Tulsa County	Washita County	
- District Education Events: continued planning for the 2008 Oklahoma Envirothon competition; began preparations for activity station at ScienceFest.
- Project WET Program: scheduled 1 WET workshop.
- OKEECC: attended quarterly meeting.
- Meetings: attended CPD staff meeting; attended ICS training

Operation & Maintenance

- Technical Assistance: Provided technical assistance for watershed O&M to 23 Conservation Districts:

Latimer County	LeFlore County	Murray County
Coal County	Garvin	Bryan County
Seminole County	Pawnee County	Arbuckle
Kiamichi	South Caddo	Okfuskee County
Okmulgee County	Muskogee County	Noble County
Delaware County	Stephens County	Lincoln County
McClain County	Osage County	Greer County
Washita County	Kiowa County	
- Meetings: presentation at Chickasha Rotary Club
- Incident Command System: OCC/NRCS Team meeting – evaluated last workshop, reviewed position roles & responsibilities, discussed equipment needs, developed training plan.
- Board Meetings: Garvin, Seminole County, Greer County, Washita County
- Watershed Aide Staffing Requests: Arbuckle /Love County; Garvin; Pontotoc County; Lincoln County; Creek County
- District Events: Attended the Murray County Banker Awards, Conservation Day at the Capitol
- Claims: Processed 41 watershed claims for a total reimbursement of \$44,056.58
- Financial Assistance: Approved 4 O&M projects to 3 conservation districts for a total of \$8,240.89
- Corrective Action Management: 16 sites.
- Watershed Aide Projects: Seminole County/Konawa; Washita County/Mountain View/Kiowa; Murray County.
- Emergency Action Plan (EAP) Project Status: 188 identified; 166 initiated; 65 delivered, 62 in progress. (90% complete)

Watershed Rehabilitation

- Administrative and technical assistance to 10 Conservation Districts:

Sequoyah County – Lawsuit,		
Dewey County – Barnitz 14		
East Canadian County – Cottonwood 17		
Deer Creek – Cobb 1		
Seminole County – Big Wewoka 29		
Grady County – Little Washita 13 Decommissioning		
West Caddo – Sugar Creek L43		
Caney Valley – Double Creek 3		
Logan County – Cottonwood 54		
South Caddo – Sugar Creek L44		
Coal County – Caney Coon 2M		
- Construction follow-up: Cemetery project associated with Sallisaw 32, Barnitz 14, Sandstone 16A, Double 2, and Cobb 2.
- Rehabilitation land rights assistance to 8 Conservation Districts:

Caney Valley	Adair County	Deer Creek
East Canadian County	Logan County	Grady County
Seminole County		
- NRCS/OCC Coordination, Planning & Scheduling
- Contract Management: processed change order #3 for Barnitz 14, conducted final inspection on Double Creek 2, prepared Double 3 bid package to submit to DCS
- Project Status:
 - Construction Complete-11
 - Contracting/Construction Started-3
 - Bid Package at DCS-1
 - Construction Pending Land Rights-6
 - Construction Scheduled for 2008-7
 - Planning & Design Underway-20
 - Assessments Complete-45