

AGENDA
OKLAHOMA CONSERVATION COMMISSION
Agriculture Building Board Room - 2800 N. Lincoln - Oklahoma City, Oklahoma
Monday, April 6, 2015 - 9:30 a.m.

1. Call to Order.
2. Roll call.
3. Pledge of Allegiance.
4. Discussion and possible approval of the March 2, 2015 regular meeting minutes.
5. Discussion and possible approval of Claims and Financial Statement (Exhibit #1).
6. Recognition of Janet Stewart, General Counsel, for being named Employee of the Quarter.
7. Discussion and possible approval of the following new agreements (Exhibit #2):
 - a. Central North Canadian River Conservation District (OCC-419) to provide funds to the district to assist local prescribed burn association to facilitate prescribed fire on private lands.
 - b. Oklahoma State University (OCC-420) to provide funds to OSU Natural Resource Ecology and Management to develop, design, construct, monitor, implement and maintain prescribed fire training components (two videos will be developed: one on proper use of prescribe burn equipment and one on patch burning. Both will be incorporated into the online training program.
 - c. McClain County Conservation District (OCC-421) to provide training to new district secretary in Grady County.
8. Out of State Travel Requests (Exhibit #3):

Discussion and possible ratification of the following request:

 - a. Introduction to GIS for Mining and Reclamation Training, March 16-21, 2015, Huntington, West Virginia.

Discussion and possible approval of the following requests:

 - b. National Association of Abandoned Mine Land Programs Special meeting on Re-authorization of the AML Program, June 9-11, 2015, St. Louis, Missouri.
 - c. Rosgen Level III: River Assessment and Monitoring Training, August 17-27, 2015, Alta, Wyoming.
9. Discussion and possible approval of Recommendations for Appointment of Conservation District Director (Exhibit #4).
10. Discussion of the BoarBuster Feral Hog Trapping System developed by the Samuel Roberts Noble Foundation.

11. Public Comments.
12. New Business.
13. Break (at option of the Chair)
14. Partnership Reports:
 - a. Oklahoma Department of Agriculture, Food and Forestry
 - b. USDA-Natural Resources Conservation Service
 - c. Oklahoma Association of Conservation Districts
15. Status Reports:
 - a. Oklahoma Conservation Commission Members
 - b. Oklahoma Conservation Commission Staff
 1. Trey Lam, Executive Director
 2. Shanon Phillips, Water Quality Director
 3. Mike Sharp, Office of Geographic Information and Technical Services Director
 4. Robert Toole, Abandoned Mine Land Program Director
 5. Tammy Sawatzky, Conservation Programs Director
 6. Lisa Knauf Owen, Assistant Director
16. Next Meeting: Monday, May 4, 2015, Agriculture Building Board Room, 2800 N. Lincoln Boulevard, Oklahoma City, Oklahoma at 9:30 a.m.
17. Adjournment.

MINUTES

CALL TO ORDER

The Oklahoma Conservation Commission met on Monday, March 2, 2015, at the Agriculture Building Board Room located at 2800 N. Lincoln in Oklahoma City, Oklahoma. The meeting was called to order at 9:30 a.m. by Chairman Karl Jett. He stated this was a Regular Meeting scheduled in accordance with the Open Meeting Law, Title 25, Oklahoma Statutes, Sections 301 and following as amended. The agenda for this meeting was posted on February 26, 2015, at the front entrance of the building.

ROLL CALL

Kim Tweed, Executive Secretary, took roll call and the following members were in attendance:

Karl Jett, Chair, Area 1 Member
Mike Rooker, Vice Chair, Area 2 Member
Scotty Herriman, Secretary, Area 3 Member
Deanna LeGrand, Area 4 Member
Jim Grego, Area 5 Member

Others in attendance were:

Trey Lam, Executive Director
Lisa Knauf Owen, Assistant Director
Steve Coffman, Financial Management Director
Shanon Phillips, Water Quality Program Director
Mike Sharp, Office of Geographic Information and Technical Services Director
Tammy Sawatzky, Conservation Programs Director
Robert Toole, Abandoned Mine Land Program Director
Janet Stewart, General Counsel
Robert Hathorne, Public Information Officer
Gary O'Neill, Natural Resources Conservation Service State Conservationist
Steve House, Oklahoma Association of Conservation Districts President
Kim Tweed, Executive Secretary

PLEDGE OF ALLEGIANCE

Ms. LeGrand led the group in the Pledge of Allegiance.

MINUTES OF PREVIOUS REGULAR MEETING

A motion was made by Mr. Grego and seconded by Ms. LeGrand to approve the minutes of the February 9, 2015 Commission meeting as written. Those voting aye were: Jett, Rooker, Herriman, LeGrand and Grego. Nay votes: none. Motion carried.

CLAIMS/FINANCIAL STATEMENT

Steve Coffman, Financial Management Director, presented the claims and financial statement as listed in Exhibit #1. A motion was made by Mr. Rooker and seconded by Mr. Herriman to approve the claims and financial statement. Those voting aye were: Jett, Rooker, Herriman, LeGrand and Grego. Nay votes: none. Motion carried.

PRESENTATION OF AGREEMENTS

Lisa Knauf Owen, Assistant Director, presented agreements for approval as listed in Exhibit #2. She recommended approval of the new agreements listed as (a) through (d). A motion was made by Mr. Grego and seconded by Ms. LeGrand to approve the new agreements as listed. Those voting aye were: Jett, Rooker, Herriman, LeGrand and Grego. Nay votes: none. Motion carried.

Ms. Owen recommended approval of the amended agreement listed as (e). A motion was made by Mr. Rooker and seconded by Mr. Grego to approve the amended agreement as listed. Those voting aye were: Jett, Rooker, Herriman, LeGrand and Grego. Nay votes: none. Motion carried.

Ms. Owen recommended ratification of the amended agreement listed as (f) as this agreement received prior approval from Mr. Jett. A motion was made by Mr. Herriman and seconded by Ms. LeGrand to ratify approval of the amended agreement as listed. Those voting aye were: Jett, Rooker, Herriman, LeGrand and Grego. Nay votes: none. Motion carried.

OUT OF STATE TRAVEL REQUESTS

Trey Lam, Executive Director, presented out of state travel as listed in Exhibit #3. A motion was made by Mr. Herriman and seconded by Mr. Rooker to approve the requests as listed. Those voting aye were: Jett, Rooker, Herriman, LeGrand and Grego. Nay votes: none. Motion carried.

RATIFICATION OF THE DECLARATION OF AML EMERGENCY

Robert Toole, AML Program Director, stated that ratification is needed for the Abandoned Coal Mine Emergency, Emergency Number OK2015-01-01; Emergency Name: LaValley in Henryetta, Oklahoma as listed in Exhibit #4. After discussion, a motion was made by Ms. LeGrand and seconded by Mr. Herriman to ratify the AML emergency as listed. Those voting aye were: Jett, Rooker, Herriman, LeGrand and Grego. Nay votes: none. Motion carried.

CO-SPONSOR THE NATIONAL LAND AND RANGE JUDGING CONTEST

A motion was made by Mr. Herriman and seconded by Mr. Rooker to co-sponsor the National Land and Range Judging Contest scheduled for May 5-7, 2015 in Oklahoma City. Those voting aye were: Jett, Rooker, Herriman, LeGrand and Grego. Nay votes: none. Motion carried.

REGISTER EXECUTIVE DIRECTOR AS THE COMMISSION'S LEGISLATIVE LIAISON

Mr. Lam stated that the Ethics Commission has adopted new rules for lobbyists that went into effect on January 1. With his title as executive director and in working with the legislature on legislative matters he will need to register with the Ethics Commission as a legislative liaison. He will be required to file a monthly report as to any amounts of monies spent on legislators. The cost of the filing is \$100. After discussion, a motion was made by Ms. LeGrand and seconded by Mr. Herriman to approve registering Mr. Lam as the Commission's legislative liaison. Those voting aye were: Jett, Rooker, Herriman, LeGrand and Grego. Nay votes: none. Motion carried.

MEMORANDA OF UNDERSTANDING WITH THE USDA-NRCS

Shanon Phillips, Water Quality Program Director, is recommending approval of a Memoranda of Understanding with the USDA-Natural Resources Conservation Service (NRCS) to provide funding and staff support totaling \$1,550,000 in Environmental Protection Agency Clean Water Act, Section 319 funds and State funds toward completion of the Elk City Watershed Regional Conservation Partnership Program Project in return for \$1,400,000 in Environmental Quality Incentive Program funding from NRCS toward the same effort.

After discussion, a motion was made by Mr. Herriman and seconded by Ms. LeGrand to approve the Memoranda of Understanding. Those voting aye were: Jett, Rooker, Herriman, LeGrand and Grego. Nay votes: none. Motion carried.

PUBLIC COMMENTS

None.

NEW BUSINESS

None.

CONSERVATION PARTNERSHIP REPORTS

Oklahoma Department of Agriculture, Food and Forestry: No representative present.

USDA-Natural Resources Conservation Service: Gary O'Neill, State Conservationist, reported that the Oklahoma NRCS received its budget last week and will have an allocation for programs. The Environmental Quality Incentive Program allocation will be received soon but it will be lower than received last year. He stated that there will be a new air quality initiative in the EQIP. Mr. O'Neill stated that money for the Regional Conservation Partnership Program is new money. He also reported on the National Water Quality Initiative. Mr. O'Neill stated that the Conservation Stewardship Program signup has been extended to March 13.

Mr. O'Neill will be attending the Oklahoma No-Till Conference in Norman this week.

Mr. O'Neill stated that Oklahoma will receive around \$2.9 million from Emergency Watershed Program funding due to flooding in May 2013.

Oklahoma Association of Conservation Districts: Steve House, President, stated it is a privilege to represent OACD. He has set up some committees to assist the OACD board. Kim Farber, past president, will work with the legislative committee.

He then reported on the recent OACD State Meeting and thanked Commission staff for their work as well as OACD staff and board members. It was a great meeting despite weather.

Mr. House stated that OACD is hosting a dinner on March 4 for new legislators. The OACD board has hired former house member Don Armes to work with legislative issues and activities.

Mr. House stated that Conservation Day at the Capitol is March 23 and details are being worked out. The NACD legislative fly-in is this month in Washington, D.C. The National Land and Range Judging Contest is scheduled for May 5-7 in Oklahoma with around 1500 kids from across the nation. The NACD South Central Meeting is scheduled for August 9-11 at the Hard Rock Hotel and Casino in Catoosa.

Mr. House stated that OACD is applying for a Conservation Incentive Grant for the Beaver River. The OACD received funding for its RCPP grand on soil health.

OKLAHOMA CONSERVATION COMMISSION MEMBERS

All members reported on attending the state meeting and agreed it was a good meeting, despite the weather. Mr. Jett commended the Blue Thumb volunteers for their presentation on Tuesday and stated that we need to support them. They will be participating in Conservation Day at the Capitol.

Ms. LeGrand stated that her district is working with the county commissioners regarding insurance for equipment.

Mr. Herriman will be attending the Oklahoma No-Till Conference in Norman this week.

OKLAHOMA CONSERVATION COMMISSION STAFF

Executive Director: Mr. Lam stated the OACD State Meeting was excellent with a good turnout. He commended the OACD and Commission staffs for their work on the meeting.

Mr. Lam will be attending the NACD Spring Legislative Fly-In this month and will meet with Oklahoma's congressional delegation.

Conservation Day at the Capitol is being planned with OACD. Governor Fallin has been invited to visit the Commission's exhibit.

Mr. Lam stated that the FY2016 budget is up in the air and that district directors and employees need to meet with their legislators to let them know conservation is a priority. Legislative tours are being planned to highlight water quality and flood control structures.

Mr. Lam stated he will be attending board meetings in Valliant, Little River and Cherokee County Conservation Districts.

Mr. Herriman questioned progress with mediation in South Caddo and was informed is it going well.

Water Quality Program: Shanon Phillips, Director, stated a written report is in the packet. She bragged on Ed Crall stating that he recently received his Certified Public Accountant certification.

Ms. Phillips provided a handout regarding the FY14 Load Reduction Estimates by State/Region that shows where Oklahoma ranks third in the nation for Nitrogen reductions, second in the nation for Phosphorous reductions and nineteenth in the nation for sedimentation. This success is due not only to the 319 program but the locally-led cost-share program as well as the poultry litter transfer program. The Environmental Protection Agency has not certified these numbers but will in the future. This program's success uses EPA funds on a voluntary basis.

Office of Geographic Information and Technical Services: Mike Sharp, Director, stated a written report is in the packet. He reported that GIS Day at the Capitol is March 12 and invited Commission members to attend.

Conservation Programs: Tammy Sawatzky, Director, stated a written report is in the packet and she yielded for questions.

Abandoned Mine Land Reclamation Program: Robert Toole, Director, stated a written report in the packet and he yielded for questions.

Assistant Director: Ms. Owen stated a written report is in the packet. She thanked the staff for working to make the OACD state meeting a success. She stated the session with Senator Anastasia Pittman and Representatives Leslie Osborne and James Lockhart was a tremendous success.

Ms. Owen stated that the Ethics Commission has now ruled that district directors no longer are required to file financial disclosure with the Oklahoma Ethics Commission.

Ms. Owen stated that the Commission's Human Resources Specialist has resigned and those responsibilities have gone to Mr. Coffman and his division. She stated there are numerous retirements in districts: Dee Surber, Grady County, effective March 1; both employees in Valliant, one effective March 1 and the other April 1; Washita County effective May 1 and Kiowa County effective March 15. Ms. Owen and Mr. Lam will be meeting with the Valliant and Little River Conservation Districts regarding the retirement in Valliant.

Ms. Owen stated that staff has met with the Oklahoma Emergency Management to close out the Sugar Creek Watershed project.

NEXT MEETING

The next regular meeting of the Oklahoma Conservation Commission will be held on Monday, April 6, 2015, in the Agriculture Building Board Room, 2800 N. Lincoln Boulevard, Oklahoma City, Oklahoma beginning at 9:30 a.m.

ADJOURNMENT

There being no further business a motion was made by Mr. Grego and seconded by Mr. Herriman to adjourn. Those voting aye were: Jett, Rooker, Herriman, LeGrand and Grego. Nay votes: none. Motion carried. The meeting adjourned at 10:46 a.m.

Approved by the Oklahoma Conservation Commission on April 6, 2015.

Chair

**OKLAHOMA CONSERVATION COMMISSION
CLAIMS REGISTER BY PROGRAM
FOR THE PERIOD OF FEBRUARY 17, 2015 THRU MARCH 23, 2015**

Voucher	Fund Class	Department	Date	Amount	Account	Payee
Employee Withholdings / Retirement / Insurance						
46155	70000	3000002	2/17/2015	\$1,666.10	562150	WAGeworks INC
46263	70000	3000002	3/5/2015	\$12,636.34	513250	OKLAHOMA PUBLIC EMPLOYEES RETIREMENT SYS
46263	19501	3000002	3/5/2015	\$56,249.40	513250	OKLAHOMA PUBLIC EMPLOYEES RETIREMENT SYS
46310	70000	3000002	3/9/2015	\$184.00	562150	WAGeworks INC
46311	70000	3000002	3/9/2015	\$152.53	562150	WAGeworks INC
46331	70000	3000002	3/11/2015	\$33,653.80	512110	STATE & EDUC EMPL GRP INS BD
46331	40000	3000002	3/11/2015	\$96,546.06	512110	STATE & EDUC EMPL GRP INS BD
46369	70000	3000002	3/16/2015	\$120.00	562150	WAGeworks INC
H0305780	99400		2/23/2015	\$26.00	633110	AMERICAN GENERAL LIFE INS CO
H0305781	99400		2/23/2015	\$233.73	633110	WASHINGTON NATIONAL INSURANCE COMPANY
H0305782	99400		2/23/2015	\$170.00	633190	UNITED WAY OF CENTRAL OKLAHOMA INC
H0305783	99400		2/23/2015	\$550.00	633190	OKLAHOMA 529 COLLEGE SAVINGS PLAN
H0305784	99400		2/23/2015	\$722.09	633110	AMERICAN FAMILY LIFE ASSURANCE CO
H0305785	99400		2/23/2015	\$600.00	633130	CREDIT UNION ONE OF OKLAHOMA
H0305786	99400		2/23/2015	\$45.00	633190	OKLA PUBLIC EMPLOYEES ASSOC
H0305787	99400		2/23/2015	\$2,273.00	633130	OKLAHOMA EMPLOYEES CREDIT UNION
H0305788	99400		2/23/2015	\$35.00	633110	NEW YORK LIFE INSURANCE COMPANY
H0307630	99400		3/23/2015	\$26.00	633110	AMERICAN GENERAL LIFE INS CO
H0307631	99400		3/23/2015	\$233.73	633110	WASHINGTON NATIONAL INSURANCE COMPANY
H0307632	99400		3/23/2015	\$170.00	633190	UNITED WAY OF CENTRAL OKLAHOMA INC
H0307633	99400		3/23/2015	\$550.00	633190	OKLAHOMA 529 COLLEGE SAVINGS PLAN
H0307634	99400		3/23/2015	\$722.09	633110	AMERICAN FAMILY LIFE ASSURANCE CO
H0307635	99400		3/23/2015	\$600.00	633130	CREDIT UNION ONE OF OKLAHOMA
H0307637	99400		3/23/2015	\$2,273.00	633130	OKLAHOMA EMPLOYEES CREDIT UNION
H0307638	99400		3/23/2015	\$35.00	633110	NEW YORK LIFE INSURANCE COMPANY
H0307636	99400		3/23/2015	<u>\$45.00</u>	633190	OKLA PUBLIC EMPLOYEES ASSOC

\$210,517.87

Administration

46151	19501	1000001	2/21/2015	\$411.56	515610	OFFICE OF MANAGEMENT & ENTERPRISE SVCS
46193	19501	1000001	2/18/2015	\$15.18	521210	LAM III JESS W
46193	19501	1000001	2/18/2015	\$266.25	521230	LAM III JESS W
46193	19501	1000001	2/18/2015	\$40.00	521240	LAM III JESS W
46193	19501	1000001	2/18/2015	\$27.00	521250	LAM III JESS W
46194	19501	1000001	2/18/2015	\$149.00	522150	OKLAHOMA SOCIETY OF CPM
46232	19501	1000001	2/21/2015	\$387.61	533110	PATCO ELECTRICAL SERVICES INC
46233	19501	1000001	2/21/2015	\$244.61	532130	OKLAHOMA CITY ZOOLOGICAL PARK
46233	19501	1000001	2/21/2015	\$522.55	536170	OKLAHOMA CITY ZOOLOGICAL PARK
46249	40000	1000001	2/26/2015	\$297.75	555170	96 UPPER WASHITA CONSERVATION DISTRICT
46260	19501	1000001	2/26/2015	\$185,169.96	548110	CAPITOL IMPROVEMENT AUTHORITY
46261	19501	1000001	3/10/2015	\$14.30	522110	OFFICE OF MANAGEMENT & ENTERPRISE SVCS
46261	19501	1000001	3/10/2015	\$813.00	532140	OFFICE OF MANAGEMENT & ENTERPRISE SVCS
46261	19501	1000001	3/10/2015	\$118.43	534290	OFFICE OF MANAGEMENT & ENTERPRISE SVCS
46264	19501	1000001	3/10/2015	\$150.00	515560	OFFICE OF MANAGEMENT & ENTERPRISE SVCS
46268	19501	1000001	3/2/2015	\$628.98	521310	SCOTTY HERRIMAN
46269	19501	1000001	3/2/2015	\$175.95	521310	JAMES GERARD GREGO
46271	19501	1000001	3/2/2015	\$1,095.71	521310	KARL JETT
46272	19501	1000001	3/2/2015	\$111.55	521310	MIKE ROOKER
46273	19501	1000001	3/2/2015	\$473.71	521310	DEANNA LEGRAND
46301	19501	1000001	3/10/2015	\$183.11	515610	OFFICE OF MANAGEMENT & ENTERPRISE SVCS
46309	19501	1000001	3/9/2015	\$69.90	515990	AUTHORITY ORDER-PCARD

**OKLAHOMA CONSERVATION COMMISSION
CLAIMS REGISTER BY PROGRAM
FOR THE PERIOD OF FEBRUARY 17, 2015 THRU MARCH 23, 2015**

Voucher	Fund Class	Department	Date	Amount	Account	Payee
46309	19501	1000001	3/9/2015	\$2,029.00	522110	AUTHORITY ORDER-PCARD
46309	19501	1000001	3/9/2015	\$3,749.96	522130	AUTHORITY ORDER-PCARD
46309	24500	1000001	3/9/2015	\$690.00	522150	AUTHORITY ORDER-PCARD
46309	19501	1000001	3/9/2015	\$97.50	531260	AUTHORITY ORDER-PCARD
46309	19501	1000001	3/9/2015	\$50.75	531600	AUTHORITY ORDER-PCARD
46309	19501	1000001	3/9/2015	\$437.50	532130	AUTHORITY ORDER-PCARD
46309	19501	1000001	3/9/2015	\$27.80	536110	AUTHORITY ORDER-PCARD
46309	19501	1000001	3/9/2015	\$38.88	536130	AUTHORITY ORDER-PCARD
46309	19501	1000001	3/9/2015	\$125.18	536130	AUTHORITY ORDER-PCARD
46309	19501	1000001	3/9/2015	\$511.54	536140	AUTHORITY ORDER-PCARD
46309	19501	1000005	3/9/2015	\$858.20	522130	AUTHORITY ORDER-PCARD
46309	19501	1000005	3/9/2015	\$513.91	536130	AUTHORITY ORDER-PCARD
46309	19501	1000005	3/9/2015	\$666.43	541110	AUTHORITY ORDER-PCARD
46336	19501	1000001	3/20/2015	\$30.00	541150	OFFICE OF MANAGEMENT & ENTERPRISE SVCS
46343	19501	1000001	3/13/2015	\$933.00	522150	OKLAHOMA ASSOC OF CONSERVATION DISTRICTS
46343	19501	1000005	3/13/2015	\$435.00	522150	OKLAHOMA ASSOC OF CONSERVATION DISTRICTS
46355	19501	1000001	3/13/2015	\$27.59	534290	COMDATA

\$202,588.35 Administration

Watershed Operation & Maintenance

46166	40000	2000001	2/17/2015	\$183.23	531370	OG&E
46214	19501	2000001	2/19/2015	\$103.50	521120	PELLEY JOHNNY H
46215	19501	2000001	2/19/2015	\$103.50	521120	MOORE GEORGE F
46216	19501	2000001	2/19/2015	\$103.50	521120	BONEY DENNIS L
46225	40000	2000001	2/21/2015	\$151.23	531360	OKLAHOMA NATURAL GAS COMPANY
46226	40000	2000001	2/21/2015	\$226.95	531360	CENTERPOINT ENERGY
46248	40000	2000001	2/26/2015	\$250.00	555170	96 KIOWA COUNTY CONSERVATION DIST #76
46250	40000	2000001	2/26/2015	\$542.15	555170	96 WASHITA COUNTY CONSERVATION DISTRICT
46292	40000	2000001	3/5/2015	\$52.02	531360	OKLAHOMA NATURAL GAS COMPANY
46309	40000	2000001	3/9/2015	\$498.00	522130	AUTHORITY ORDER-PCARD
46309	40000	2000001	3/9/2015	\$150.00	531260	AUTHORITY ORDER-PCARD
46309	40000	2000001	3/9/2015	\$48.31	536140	AUTHORITY ORDER-PCARD
46309	40000	2000001	3/9/2015	\$141.00	537150	AUTHORITY ORDER-PCARD
46320	40000	2000001	3/10/2015	\$48.47	531370	AMERICAN ELECTRIC POWER
46321	40000	2000001	3/10/2015	\$46.35	531370	PAULS VALLEY MUNICIPAL AUTHORI
46329	40000	2000001	3/11/2015	\$251.22	555170	96 MURRAY COUNTY CONSERVATION DISTRICT
46343	40000	2000001	3/13/2015	\$488.00	522150	OKLAHOMA ASSOC OF CONSERVATION DISTRICTS
46355	40000	2000001	3/13/2015	\$2,474.36	534290	COMDATA
46355	40000	2000001	3/13/2015	\$403.43	537290	COMDATA
46371	40000	2000001	3/16/2015	\$298.00	555170	96 OKFUSKEE COUNTY CONSERVATION DISTRICT
46390	40000	2000001	3/18/2015	\$144.27	555170	96 SEMINOLE COUNTY CONSERVATION DISTRICT
46392	40000	2000001	3/18/2015	\$53.66	531370	AMERICAN ELECTRIC POWER
46393	40000	2000001	3/18/2015	\$180.58	531370	OG&E
46401	40000	2000001	3/19/2015	\$177.70	555170	96 KIOWA COUNTY CONSERVATION DIST #76

\$7,119.43 Watershed Operation & Maintenance

Watershed Rehabilitation

46213	19312	2000003	2/19/2015	\$76.50	555170	96 LOGAN COUNTY CONSERVATION DISTRICT
46291	19312	2000003	3/10/2015	\$138.44	531600	OFFICE OF MANAGEMENT & ENTERPRISE SVCS
46340	40000	2000003	3/13/2015	\$96,000.00	515240	USDA-NRCS

**OKLAHOMA CONSERVATION COMMISSION
CLAIMS REGISTER BY PROGRAM
FOR THE PERIOD OF FEBRUARY 17, 2015 THRU MARCH 23, 2015**

Voucher	Fund Class	Department	Date	Amount	Account	Payee
46341	40000	2000003	3/13/2015	<u>\$308,000.00</u>	515440	USDA-NRCS
<i>\$404,214.94 Watershed Rehabilitation</i>						
<i>Field Services</i>						
46156	19501	3000001	2/17/2015	\$24.75	555170	82 HARMON COUNTY CONSERVATION DISTRICT
46156	19501	3000001	2/17/2015	\$45.05	555170	80 HARMON COUNTY CONSERVATION DISTRICT
46156	19501	3000001	2/17/2015	\$109.27	555170	71 HARMON COUNTY CONSERVATION DISTRICT
46156	19501	3000001	2/17/2015	\$2,168.24	555170	1 HARMON COUNTY CONSERVATION DISTRICT
46156	19501	3000001	2/17/2015	\$2,371.97	555170	5 HARMON COUNTY CONSERVATION DISTRICT
46157	19501	3000001	2/17/2015	\$69.42	555170	71 BLAINE COUNTY CONSERVATION DISTRICT
46157	19501	3000001	2/17/2015	\$169.57	555170	80 BLAINE COUNTY CONSERVATION DISTRICT
46157	19501	3000001	2/17/2015	\$190.92	555170	81 BLAINE COUNTY CONSERVATION DISTRICT
46157	19501	3000001	2/17/2015	\$200.00	555170	63 BLAINE COUNTY CONSERVATION DISTRICT
46157	19501	3000001	2/17/2015	\$859.05	555170	12 BLAINE COUNTY CONSERVATION DISTRICT
46157	19501	3000001	2/17/2015	\$2,116.54	555170	9 BLAINE COUNTY CONSERVATION DISTRICT
46158	19501	3000001	2/17/2015	\$472.00	555170	80 OKFUSKEE COUNTY CONSERVATION DISTRICT
46158	19501	3000001	2/17/2015	\$2,567.14	555170	6 OKFUSKEE COUNTY CONSERVATION DISTRICT
46158	19501	3000001	2/17/2015	\$2,609.94	555170	2 OKFUSKEE COUNTY CONSERVATION DISTRICT
46159	19501	3000001	2/17/2015	\$802.53	555170	12 SHAWNEE CONSERVATION DISTRICT
46159	19501	3000001	2/17/2015	\$2,210.96	555170	9 SHAWNEE CONSERVATION DISTRICT
46160	19501	3000001	2/17/2015	\$552.00	555170	26 GRANT COUNTY CONSERVATION DISTRICT
46160	19501	3000001	2/17/2015	\$1,910.99	555170	9 GRANT COUNTY CONSERVATION DISTRICT
46160	19501	3000001	2/17/2015	\$2,303.46	555170	1 GRANT COUNTY CONSERVATION DISTRICT
46161	19501	3000001	2/17/2015	\$100.00	555170	62 GARFIELD CO CONSERVATION DISTRICT
46161	19501	3000001	2/17/2015	\$112.50	555170	46 GARFIELD CO CONSERVATION DISTRICT
46161	19501	3000001	2/17/2015	\$139.98	555170	86 GARFIELD CO CONSERVATION DISTRICT
46161	19501	3000001	2/17/2015	\$186.56	555170	71 GARFIELD CO CONSERVATION DISTRICT
46161	19501	3000001	2/17/2015	\$275.00	555170	92 GARFIELD CO CONSERVATION DISTRICT
46161	19501	3000001	2/17/2015	\$1,939.02	555170	1 GARFIELD CO CONSERVATION DISTRICT
46162	19501	3000001	2/17/2015	\$28.83	555170	71 KAY COUNTY CONSERVATION DISTRICT
46162	19501	3000001	2/17/2015	\$32.78	555170	69 KAY COUNTY CONSERVATION DISTRICT
46162	19501	3000001	2/17/2015	\$2,520.84	555170	7 KAY COUNTY CONSERVATION DISTRICT
46162	19501	3000001	2/17/2015	\$2,885.62	555170	2 KAY COUNTY CONSERVATION DISTRICT
46162	19501	3000001	2/17/2015	\$3,016.97	555170	5 KAY COUNTY CONSERVATION DISTRICT
46163	19501	3000001	2/17/2015	\$57.49	555170	20 MAYES COUNTY CONSERVATION DISTRICT
46163	19501	3000001	2/17/2015	\$139.83	555170	86 MAYES COUNTY CONSERVATION DISTRICT
46163	19501	3000001	2/17/2015	\$2,141.70	555170	3 MAYES COUNTY CONSERVATION DISTRICT
46164	19501	3000001	2/17/2015	\$49.95	555170	83 DEER CREEK CONSERVATION DISTRICT
46164	19501	3000001	2/17/2015	\$67.75	555170	82 DEER CREEK CONSERVATION DISTRICT
46164	19501	3000001	2/17/2015	\$83.95	555170	12 DEER CREEK CONSERVATION DISTRICT
46164	19501	3000001	2/17/2015	\$88.44	555170	80 DEER CREEK CONSERVATION DISTRICT
46164	19501	3000001	2/17/2015	\$150.14	555170	81 DEER CREEK CONSERVATION DISTRICT
46164	19501	3000001	2/17/2015	\$2,136.06	555170	11 DEER CREEK CONSERVATION DISTRICT
46164	19501	3000001	2/17/2015	\$2,528.43	555170	5 DEER CREEK CONSERVATION DISTRICT
46165	19501	3000001	2/17/2015	\$11.93	555170	20 ROGERS COUNTY CONSERVATION DISTRICT
46165	19501	3000001	2/17/2015	\$58.06	555170	71 ROGERS COUNTY CONSERVATION DISTRICT
46165	19501	3000001	2/17/2015	\$79.00	555170	72 ROGERS COUNTY CONSERVATION DISTRICT
46165	19501	3000001	2/17/2015	\$139.83	555170	86 ROGERS COUNTY CONSERVATION DISTRICT
46165	19501	3000001	2/17/2015	\$238.00	555170	62 ROGERS COUNTY CONSERVATION DISTRICT
46165	19501	3000001	2/17/2015	\$579.19	555170	24 ROGERS COUNTY CONSERVATION DISTRICT
46165	19501	3000001	2/17/2015	\$2,629.31	555170	1 ROGERS COUNTY CONSERVATION DISTRICT
46165	19501	3000001	2/17/2015	\$2,666.71	555170	12 ROGERS COUNTY CONSERVATION DISTRICT
46165	19501	3000001	2/17/2015	\$3,777.95	555170	11 ROGERS COUNTY CONSERVATION DISTRICT
46170	19501	3000001	2/19/2015	\$45.16	555170	80 PUSHMATAHA CONSERVATION DISTRICT #44

**OKLAHOMA CONSERVATION COMMISSION
CLAIMS REGISTER BY PROGRAM
FOR THE PERIOD OF FEBRUARY 17, 2015 THRU MARCH 23, 2015**

Voucher	Fund Class	Department	Date	Amount	Account	Payee
46170	19501	3000001	2/19/2015	\$57.00	555170	82 PUSHMATAHA CONSERVATION DISTRICT #44
46170	19501	3000001	2/19/2015	\$77.75	555170	71 PUSHMATAHA CONSERVATION DISTRICT #44
46170	19501	3000001	2/19/2015	\$139.83	555170	86 PUSHMATAHA CONSERVATION DISTRICT #44
46170	19501	3000001	2/19/2015	\$710.49	555170	12 PUSHMATAHA CONSERVATION DISTRICT #44
46170	19501	3000001	2/19/2015	\$1,957.91	555170	1 PUSHMATAHA CONSERVATION DISTRICT #44
46171	19501	3000001	2/18/2015	\$94.75	555170	60 CHECOTAH CONSERVATION DISTRICT #20
46171	19501	3000001	2/18/2015	\$225.00	555170	61 CHECOTAH CONSERVATION DISTRICT #20
46172	19501	3000001	2/18/2015	\$1,265.97	555170	12 HASKELL COUNTY CONSERVATION DISTRICT
46173	19501	3000001	2/18/2015	\$4,928.22	555170	12 WOODWARD COUNTY CONSERVATION DISTRICT
46174	19501	3000001	2/18/2015	\$42.76	555170	71 KIAMICHI CONSERVATION DISTRICT
46174	19501	3000001	2/18/2015	\$50.00	555170	68 KIAMICHI CONSERVATION DISTRICT
46174	19501	3000001	2/18/2015	\$1,410.75	555170	1 KIAMICHI CONSERVATION DISTRICT
46174	19501	3000001	2/18/2015	\$2,781.84	555170	5 KIAMICHI CONSERVATION DISTRICT
46175	19501	3000001	2/18/2015	\$29.37	555170	26 WASHITA COUNTY CONSERVATION DISTRICT
46175	19501	3000001	2/18/2015	\$49.00	555170	72 WASHITA COUNTY CONSERVATION DISTRICT
46175	19501	3000001	2/18/2015	\$100.18	555170	71 WASHITA COUNTY CONSERVATION DISTRICT
46175	19501	3000001	2/18/2015	\$1,951.65	555170	9 WASHITA COUNTY CONSERVATION DISTRICT
46175	19501	3000001	2/18/2015	\$2,696.31	555170	11 WASHITA COUNTY CONSERVATION DISTRICT
46175	19501	3000001	2/18/2015	\$3,105.93	555170	6 WASHITA COUNTY CONSERVATION DISTRICT
46176	19501	3000001	2/18/2015	\$139.83	555170	86 ALFALFA COUNTY CONSERVATION DISTRICT
46176	19501	3000001	2/18/2015	\$229.99	555170	74 ALFALFA COUNTY CONSERVATION DISTRICT
46176	19501	3000001	2/18/2015	\$2,159.85	555170	1 ALFALFA COUNTY CONSERVATION DISTRICT
46177	19501	3000001	2/18/2015	\$46.04	555170	71 LITTLE RIVER CONSERVATION DISTRICT
46177	19501	3000001	2/18/2015	\$174.02	555170	26 LITTLE RIVER CONSERVATION DISTRICT
46177	19501	3000001	2/18/2015	\$1,494.28	555170	1 LITTLE RIVER CONSERVATION DISTRICT
46177	19501	3000001	2/18/2015	\$3,520.91	555170	5 LITTLE RIVER CONSERVATION DISTRICT
46178	19501	3000001	2/18/2015	\$27.67	555170	79 LOGAN COUNTY CONSERVATION DISTRICT
46178	19501	3000001	2/18/2015	\$102.83	555170	24 LOGAN COUNTY CONSERVATION DISTRICT
46178	19501	3000001	2/18/2015	\$109.58	555170	71 LOGAN COUNTY CONSERVATION DISTRICT
46178	19501	3000001	2/18/2015	\$1,982.88	555170	9 LOGAN COUNTY CONSERVATION DISTRICT
46178	19501	3000001	2/18/2015	\$2,789.18	555170	5 LOGAN COUNTY CONSERVATION DISTRICT
46180	19501	3000001	2/18/2015	\$6.69	555170	79 NOWATA COUNTY CONSERVATION DISTRICT
46180	19501	3000001	2/18/2015	\$20.18	555170	12 NOWATA COUNTY CONSERVATION DISTRICT
46180	19501	3000001	2/18/2015	\$139.83	555170	86 NOWATA COUNTY CONSERVATION DISTRICT
46180	19501	3000001	2/18/2015	\$2,932.64	555170	5 NOWATA COUNTY CONSERVATION DISTRICT
46181	19501	3000001	2/18/2015	\$763.43	555170	1 CENTRAL N CANADIAN RIVER CONSERVATION
46181	19501	3000001	2/18/2015	\$1,381.44	555170	9 CENTRAL N CANADIAN RIVER CONSERVATION
46184	19501	3000001	2/18/2015	\$20.00	555170	74 OTTAWA COUNTY CONSERVATION DISTRICT
46184	19501	3000001	2/18/2015	\$39.95	555170	67 OTTAWA COUNTY CONSERVATION DISTRICT
46184	19501	3000001	2/18/2015	\$2,627.48	555170	2 OTTAWA COUNTY CONSERVATION DISTRICT
46186	19501	3000001	2/18/2015	\$40.81	555170	80 CUSTER COUNTY CONSERVATION DISTRICT
46186	19501	3000001	2/18/2015	\$41.95	555170	71 CUSTER COUNTY CONSERVATION DISTRICT
46186	19501	3000001	2/18/2015	\$55.00	555170	63 CUSTER COUNTY CONSERVATION DISTRICT
46186	19501	3000001	2/18/2015	\$1,412.37	555170	94 CUSTER COUNTY CONSERVATION DISTRICT
46186	19501	3000001	2/18/2015	\$2,136.36	555170	5 CUSTER COUNTY CONSERVATION DISTRICT
46186	19501	3000001	2/18/2015	\$2,332.40	555170	2 CUSTER COUNTY CONSERVATION DISTRICT
46187	19501	3000001	2/18/2015	\$8.36	555170	20 STEPHENS COUNTY CONSERVATION DISTRICT
46187	19501	3000001	2/18/2015	\$139.83	555170	86 STEPHENS COUNTY CONSERVATION DISTRICT
46187	19501	3000001	2/18/2015	\$144.88	555170	71 STEPHENS COUNTY CONSERVATION DISTRICT
46187	19501	3000001	2/18/2015	\$2,796.57	555170	5 STEPHENS COUNTY CONSERVATION DISTRICT
46187	19501	3000001	2/18/2015	\$2,818.17	555170	2 STEPHENS COUNTY CONSERVATION DISTRICT
46189	19501	3000001	2/18/2015	\$2,186.01	555170	3 ADAIR COUNTY CONSERVATION DISTRICT #67
46189	19501	3000001	2/18/2015	\$2,998.03	555170	9 ADAIR COUNTY CONSERVATION DISTRICT #67
46190	19501	3000001	2/18/2015	\$184.78	555170	72 DELAWARE CO CONSERVATION DISTRICT
46190	19501	3000001	2/18/2015	\$300.00	555170	92 DELAWARE CO CONSERVATION DISTRICT
46190	19501	3000001	2/18/2015	\$968.85	555170	12 DELAWARE CO CONSERVATION DISTRICT

OKLAHOMA CONSERVATION COMMISSION
CLAIMS REGISTER BY PROGRAM
FOR THE PERIOD OF FEBRUARY 17, 2015 THRU MARCH 23, 2015

Voucher	Fund Class	Department	Date	Amount	Account	Payee
46190	19501	3000001	2/18/2015	\$2,417.72	555170	1 DELAWARE CO CONSERVATION DISTRICT
46191	19501	3000001	2/18/2015	\$2,076.42	555170	1 COTTON COUNTY CONSERVATION DISTRICT
46191	19501	3000001	2/18/2015	\$2,983.97	555170	5 COTTON COUNTY CONSERVATION DISTRICT
46192	19501	3000001	2/18/2015	\$29.50	555170	20 PITTSBURG COUNTY CONSERVATION DISTRICT
46192	19501	3000001	2/18/2015	\$79.29	555170	71 PITTSBURG COUNTY CONSERVATION DISTRICT
46192	19501	3000001	2/18/2015	\$100.00	555170	68 PITTSBURG COUNTY CONSERVATION DISTRICT
46192	19501	3000001	2/18/2015	\$139.83	555170	86 PITTSBURG COUNTY CONSERVATION DISTRICT
46192	19501	3000001	2/18/2015	\$2,116.39	555170	1 PITTSBURG COUNTY CONSERVATION DISTRICT
46192	19501	3000001	2/18/2015	\$3,289.72	555170	5 PITTSBURG COUNTY CONSERVATION DISTRICT
46203	19501	3000001	2/19/2015	\$2,388.28	555170	2 LEFLORE COUNTY CONSERVATION DISTRICT
46203	19501	3000001	2/19/2015	\$4,044.79	555170	5 LEFLORE COUNTY CONSERVATION DISTRICT
46204	19501	3000001	2/19/2015	\$49.00	555170	72 VALLIANT CONSERVATION DISTRICT
46204	19501	3000001	2/19/2015	\$80.30	555170	71 VALLIANT CONSERVATION DISTRICT
46204	19501	3000001	2/19/2015	\$139.83	555170	86 VALLIANT CONSERVATION DISTRICT
46204	19501	3000001	2/19/2015	\$2,350.34	555170	7 VALLIANT CONSERVATION DISTRICT
46204	19501	3000001	2/19/2015	\$2,729.78	555170	2 VALLIANT CONSERVATION DISTRICT
46205	19501	3000001	2/19/2015	\$39.39	555170	71 PONTOTOC COUNTY C D
46205	19501	3000001	2/19/2015	\$42.55	555170	69 PONTOTOC COUNTY C D
46205	19501	3000001	2/19/2015	\$250.00	555170	92 PONTOTOC COUNTY C D
46205	19501	3000001	2/19/2015	\$1,425.00	555170	61 PONTOTOC COUNTY C D
46205	19501	3000001	2/19/2015	\$2,091.90	555170	1 PONTOTOC COUNTY C D
46205	19501	3000001	2/19/2015	\$2,156.51	555170	5 PONTOTOC COUNTY C D
46206	19501	3000001	2/19/2015	\$139.83	555170	86 DEWEY COUNTY CONSERVATION DISTRICT
46206	19501	3000001	2/19/2015	\$217.00	555170	72 DEWEY COUNTY CONSERVATION DISTRICT
46206	19501	3000001	2/19/2015	\$1,033.44	555170	12 DEWEY COUNTY CONSERVATION DISTRICT
46206	19501	3000001	2/19/2015	\$2,319.22	555170	2 DEWEY COUNTY CONSERVATION DISTRICT
46207	19501	3000001	2/19/2015	\$97.96	555170	71 JACKSON COUNTY CONSERVATION DIST
46207	19501	3000001	2/19/2015	\$2,655.39	555170	2 JACKSON COUNTY CONSERVATION DIST
46207	19501	3000001	2/19/2015	\$3,234.85	555170	5 JACKSON COUNTY CONSERVATION DIST
46208	19501	3000001	2/19/2015	\$49.75	555170	20 SEQUOYAH COUNTY CONSERVATION DISTRICT
46208	19501	3000001	2/19/2015	\$50.00	555170	26 SEQUOYAH COUNTY CONSERVATION DISTRICT
46208	19501	3000001	2/19/2015	\$107.47	555170	71 SEQUOYAH COUNTY CONSERVATION DISTRICT
46208	19501	3000001	2/19/2015	\$495.19	555170	12 SEQUOYAH COUNTY CONSERVATION DISTRICT
46208	19501	3000001	2/19/2015	\$1,998.62	555170	1 SEQUOYAH COUNTY CONSERVATION DISTRICT
46209	19501	3000001	2/19/2015	\$6.75	555170	60 CIMARRON COUNTY CONSERVATION DISTRICT
46209	19501	3000001	2/19/2015	\$16.34	555170	72 CIMARRON COUNTY CONSERVATION DISTRICT
46209	19501	3000001	2/19/2015	\$89.30	555170	71 CIMARRON COUNTY CONSERVATION DISTRICT
46209	19501	3000001	2/19/2015	\$161.15	555170	20 CIMARRON COUNTY CONSERVATION DISTRICT
46209	19501	3000001	2/19/2015	\$2,655.28	555170	3 CIMARRON COUNTY CONSERVATION DISTRICT
46210	19501	3000001	2/19/2015	\$62.47	555170	71 HARPER COUNTY CONSERVATION DISTRICT
46210	19501	3000001	2/19/2015	\$375.00	555170	92 HARPER COUNTY CONSERVATION DISTRICT
46210	19501	3000001	2/19/2015	\$2,699.30	555170	2 HARPER COUNTY CONSERVATION DISTRICT
46235	19501	3000001	2/24/2015	\$36.00	555170	60 MARSHALL COUNTY CONSERVATION DISTRICT
46235	19501	3000001	2/24/2015	\$139.83	555170	86 MARSHALL COUNTY CONSERVATION DISTRICT
46235	19501	3000001	2/24/2015	\$176.81	555170	71 MARSHALL COUNTY CONSERVATION DISTRICT
46235	19501	3000001	2/24/2015	\$1,998.62	555170	1 MARSHALL COUNTY CONSERVATION DISTRICT
46235	19501	3000001	2/24/2015	\$2,249.71	555170	9 MARSHALL COUNTY CONSERVATION DISTRICT
46236	19501	3000001	2/24/2015	\$350.00	555170	92 NORTH FORK OF RED RIVER CONSERVATION
46236	19501	3000001	2/24/2015	\$1,033.44	555170	12 NORTH FORK OF RED RIVER CONSERVATION
46236	19501	3000001	2/24/2015	\$2,063.56	555170	1 NORTH FORK OF RED RIVER CONSERVATION
46237	19501	3000001	2/24/2015	\$101.42	555170	80 GREER COUNTY CONSERVATION DIST
46237	19501	3000001	2/24/2015	\$167.22	555170	81 GREER COUNTY CONSERVATION DIST
46237	19501	3000001	2/24/2015	\$761.09	555170	12 GREER COUNTY CONSERVATION DIST
46237	19501	3000001	2/24/2015	\$2,353.08	555170	5 GREER COUNTY CONSERVATION DIST
46238	19501	3000001	2/24/2015	\$173.87	555170	60 ELLIS COUNTY CONSERVATION DISTRICT
46238	19501	3000001	2/24/2015	\$267.44	555170	80 ELLIS COUNTY CONSERVATION DISTRICT

**OKLAHOMA CONSERVATION COMMISSION
CLAIMS REGISTER BY PROGRAM
FOR THE PERIOD OF FEBRUARY 17, 2015 THRU MARCH 23, 2015**

Voucher	Fund Class	Department	Date	Amount	Account	Payee
46238	19501	3000001	2/24/2015	\$275.00	555170	92 ELLIS COUNTY CONSERVATION DISTRICT
46238	19501	3000001	2/24/2015	\$807.38	555170	12 ELLIS COUNTY CONSERVATION DISTRICT
46238	19501	3000001	2/24/2015	\$1,995.87	555170	1 ELLIS COUNTY CONSERVATION DISTRICT
46239	19501	3000001	2/24/2015	\$2,148.51	555170	1 EAST CANADIAN COUNTY CONSERVATION DISTRICT
46240	19501	3000001	2/24/2015	\$20.00	555170	74 TULSA COUNTY CONSERVATION DISTRICT
46240	19501	3000001	2/24/2015	\$43.36	555170	20 TULSA COUNTY CONSERVATION DISTRICT
46240	19501	3000001	2/24/2015	\$100.00	555170	92 TULSA COUNTY CONSERVATION DISTRICT
46240	19501	3000001	2/24/2015	\$100.00	555170	65 TULSA COUNTY CONSERVATION DISTRICT
46240	19501	3000001	2/24/2015	\$123.86	555170	72 TULSA COUNTY CONSERVATION DISTRICT
46240	19501	3000001	2/24/2015	\$207.72	555170	69 TULSA COUNTY CONSERVATION DISTRICT
46241	19501	3000001	2/24/2015	\$67.58	555170	26 COAL COUNTY CONSERVATION DISTRICT #19
46241	19501	3000001	2/24/2015	\$139.83	555170	86 COAL COUNTY CONSERVATION DISTRICT #19
46241	19501	3000001	2/24/2015	\$156.76	555170	71 COAL COUNTY CONSERVATION DISTRICT #19
46241	19501	3000001	2/24/2015	\$325.00	555170	92 COAL COUNTY CONSERVATION DISTRICT #19
46241	19501	3000001	2/24/2015	\$2,212.85	555170	5 COAL COUNTY CONSERVATION DISTRICT #19
46241	19501	3000001	2/24/2015	\$2,284.99	555170	1 COAL COUNTY CONSERVATION DISTRICT #19
46242	19501	3000001	2/24/2015	\$2,145.76	555170	7 CRAIG COUNTY CONSERVATION DISTRICT
46242	19501	3000001	2/24/2015	\$2,816.79	555170	5 CRAIG COUNTY CONSERVATION DISTRICT
46243	19501	3000001	2/24/2015	\$139.83	555170	86 MCINTOSH COUNTY CONSERVATION DISTRICT
46243	19501	3000001	2/24/2015	\$225.00	555170	92 MCINTOSH COUNTY CONSERVATION DISTRICT
46243	19501	3000001	2/24/2015	\$300.00	555170	61 MCINTOSH COUNTY CONSERVATION DISTRICT
46243	19501	3000001	2/24/2015	\$1,970.21	555170	2 MCINTOSH COUNTY CONSERVATION DISTRICT
46244	19501	3000001	2/24/2015	\$200.00	555170	62 OSAGE COUNTY CONSERVATION DISTRICT
46244	19501	3000001	2/24/2015	\$206.82	555170	71 OSAGE COUNTY CONSERVATION DISTRICT
46244	19501	3000001	2/24/2015	\$2,530.97	555170	5 OSAGE COUNTY CONSERVATION DISTRICT
46244	19501	3000001	2/24/2015	\$2,813.84	555170	2 OSAGE COUNTY CONSERVATION DISTRICT
46246	19501	3000001	2/25/2015	\$168.56	555170	69 KONAWA CONSERVATION DISTRICT
46246	19501	3000001	2/25/2015	\$990.38	555170	12 KONAWA CONSERVATION DISTRICT
46246	19501	3000001	2/25/2015	\$1,514.64	555170	12 KONAWA CONSERVATION DISTRICT
46247	19501	3000001	2/26/2015	\$107.65	555170	12 PAYNE COUNTY CONSERVATION DISTRICT
46247	19501	3000001	2/26/2015	\$179.75	555170	71 PAYNE COUNTY CONSERVATION DISTRICT
46247	19501	3000001	2/26/2015	\$290.28	555170	88 PAYNE COUNTY CONSERVATION DISTRICT
46247	19501	3000001	2/26/2015	\$840.00	555170	74 PAYNE COUNTY CONSERVATION DISTRICT
46247	19501	3000001	2/26/2015	\$2,354.62	555170	5 PAYNE COUNTY CONSERVATION DISTRICT
46248	19501	3000001	2/26/2015	\$19.69	555170	71 KIOWA COUNTY CONSERVATION DIST #76
46248	19501	3000001	2/26/2015	\$2,049.07	555170	1 KIOWA COUNTY CONSERVATION DIST #76
46248	19501	3000001	2/26/2015	\$2,223.61	555170	5 KIOWA COUNTY CONSERVATION DIST #76
46248	19501	3000001	2/26/2015	\$3,063.07	555170	6 KIOWA COUNTY CONSERVATION DIST #76
46249	19501	3000001	2/26/2015	\$99.18	555170	80 UPPER WASHITA CONSERVATION DISTRICT
46249	19501	3000001	2/26/2015	\$216.42	555170	71 UPPER WASHITA CONSERVATION DISTRICT
46249	19501	3000001	2/26/2015	\$1,824.67	555170	12 UPPER WASHITA CONSERVATION DISTRICT
46249	19501	3000001	2/26/2015	\$3,005.97	555170	5 UPPER WASHITA CONSERVATION DISTRICT
46270	19501	3000001	3/2/2015	\$15.00	555170	83 MUSKOGEE COUNTY CONSERVATION DISTRICT
46270	19501	3000001	3/2/2015	\$56.43	555170	69 MUSKOGEE COUNTY CONSERVATION DISTRICT
46270	19501	3000001	3/2/2015	\$139.83	555170	86 MUSKOGEE COUNTY CONSERVATION DISTRICT
46270	19501	3000001	3/2/2015	\$295.00	555170	74 MUSKOGEE COUNTY CONSERVATION DISTRICT
46270	19501	3000001	3/2/2015	\$1,956.36	555170	9 MUSKOGEE COUNTY CONSERVATION DISTRICT
46270	19501	3000001	3/2/2015	\$2,098.53	555170	1 MUSKOGEE COUNTY CONSERVATION DISTRICT
46278	19501	3000001	3/2/2015	\$14.00	555170	20 HUGHES COUNTY CONSERVATION DIST
46278	19501	3000001	3/2/2015	\$35.00	555170	71 HUGHES COUNTY CONSERVATION DIST
46278	19501	3000001	3/2/2015	\$511.34	555170	12 HUGHES COUNTY CONSERVATION DIST
46278	19501	3000001	3/2/2015	\$2,577.60	555170	2 HUGHES COUNTY CONSERVATION DIST
46280	19501	3000001	3/2/2015	\$161.85	555170	26 LINCOLN COUNTY CONSERVATION DISTRICT
46280	19501	3000001	3/2/2015	\$1,953.01	555170	1 LINCOLN COUNTY CONSERVATION DISTRICT
46280	19501	3000001	3/2/2015	\$2,467.85	555170	5 LINCOLN COUNTY CONSERVATION DISTRICT
46284	19501	3000001	3/3/2015	\$178.76	555170	71 GRADY COUNTY CONSERVATION DIST

**OKLAHOMA CONSERVATION COMMISSION
CLAIMS REGISTER BY PROGRAM
FOR THE PERIOD OF FEBRUARY 17, 2015 THRU MARCH 23, 2015**

Voucher	Fund Class	Department	Date	Amount	Account	Payee
46284	19501	3000001	3/3/2015	\$2,255.40	555170	7 GRADY COUNTY CONSERVATION DIST
46284	19501	3000001	3/3/2015	\$2,630.50	555170	95 GRADY COUNTY CONSERVATION DIST
46284	19501	3000001	3/3/2015	\$2,696.86	555170	6 GRADY COUNTY CONSERVATION DIST
46284	19501	3000001	3/3/2015	\$3,088.73	555170	3 GRADY COUNTY CONSERVATION DIST
46284	19501	3000001	3/3/2015	\$3,922.76	555170	94 GRADY COUNTY CONSERVATION DIST
46285	19501	3000001	3/3/2015	\$2,555.27	555170	2 CLEVELAND COUNTY CONSERVATION DISTRICT
46286	19501	3000001	3/3/2015	\$2,078.48	555170	1 TULSA COUNTY CONSERVATION DISTRICT
46286	19501	3000001	3/3/2015	\$2,601.61	555170	11 TULSA COUNTY CONSERVATION DISTRICT
46288	19501	3000001	3/3/2015	\$65.55	555170	69 WOODS COUNTY CONSERVATION DISTRICT
46288	19501	3000001	3/3/2015	\$100.36	555170	71 WOODS COUNTY CONSERVATION DISTRICT
46288	19501	3000001	3/3/2015	\$138.00	555170	60 WOODS COUNTY CONSERVATION DISTRICT
46288	19501	3000001	3/3/2015	\$139.83	555170	86 WOODS COUNTY CONSERVATION DISTRICT
46288	19501	3000001	3/3/2015	\$142.35	555170	80 WOODS COUNTY CONSERVATION DISTRICT
46288	19501	3000001	3/3/2015	\$210.13	555170	81 WOODS COUNTY CONSERVATION DISTRICT
46288	19501	3000001	3/3/2015	\$239.84	555170	27 WOODS COUNTY CONSERVATION DISTRICT
46288	19501	3000001	3/3/2015	\$269.13	555170	94 WOODS COUNTY CONSERVATION DISTRICT
46288	19501	3000001	3/3/2015	\$1,624.78	555170	9 WOODS COUNTY CONSERVATION DISTRICT
46288	19501	3000001	3/3/2015	\$2,615.44	555170	1 WOODS COUNTY CONSERVATION DISTRICT
46289	19501	3000001	3/3/2015	\$80.34	555170	80 NORTH CADDO CONSERVATION DISTRICT
46289	19501	3000001	3/3/2015	\$154.52	555170	71 NORTH CADDO CONSERVATION DISTRICT
46289	19501	3000001	3/3/2015	\$227.88	555170	81 NORTH CADDO CONSERVATION DISTRICT
46289	19501	3000001	3/3/2015	\$594.23	555170	12 NORTH CADDO CONSERVATION DISTRICT
46289	19501	3000001	3/3/2015	\$1,942.57	555170	1 NORTH CADDO CONSERVATION DISTRICT
46293	19501	3000001	3/5/2015	\$150.41	555170	71 JOHNSTON COUNTY CONSERVATION DIST
46293	19501	3000001	3/5/2015	\$1,033.44	555170	12 JOHNSTON COUNTY CONSERVATION DIST
46293	19501	3000001	3/5/2015	\$2,682.58	555170	2 JOHNSTON COUNTY CONSERVATION DIST
46294	19501	3000001	3/5/2015	\$21.85	555170	69 LOVE COUNTY CONSERVATION DISTRICT
46294	19501	3000001	3/5/2015	\$38.76	555170	71 LOVE COUNTY CONSERVATION DISTRICT
46294	19501	3000001	3/5/2015	\$275.00	555170	92 LOVE COUNTY CONSERVATION DISTRICT
46294	19501	3000001	3/5/2015	\$2,387.97	555170	7 LOVE COUNTY CONSERVATION DISTRICT
46294	19501	3000001	3/5/2015	\$3,146.47	555170	5 LOVE COUNTY CONSERVATION DISTRICT
46295	19501	3000001	3/5/2015	\$43.30	555170	71 MURRAY COUNTY CONSERVATION DISTRICT
46295	19501	3000001	3/5/2015	\$55.00	555170	60 MURRAY COUNTY CONSERVATION DISTRICT
46295	19501	3000001	3/5/2015	\$114.00	555170	72 MURRAY COUNTY CONSERVATION DISTRICT
46295	19501	3000001	3/5/2015	\$114.97	555170	20 MURRAY COUNTY CONSERVATION DISTRICT
46295	19501	3000001	3/5/2015	\$540.50	555170	74 MURRAY COUNTY CONSERVATION DISTRICT
46295	19501	3000001	3/5/2015	\$2,506.20	555170	6 MURRAY COUNTY CONSERVATION DISTRICT
46295	19501	3000001	3/5/2015	\$2,558.78	555170	2 MURRAY COUNTY CONSERVATION DISTRICT
46296	19501	3000001	3/5/2015	\$37.38	555170	71 ARBUCKLE CONSERVATION DISTRICT
46296	19501	3000001	3/5/2015	\$69.45	555170	41 ARBUCKLE CONSERVATION DISTRICT
46296	19501	3000001	3/5/2015	\$3,242.23	555170	3 ARBUCKLE CONSERVATION DISTRICT
46297	19501	3000001	3/5/2015	\$147.00	555170	72 LATIMER COUNTY CONSERVATION DISTRICT
46297	19501	3000001	3/5/2015	\$193.54	555170	20 LATIMER COUNTY CONSERVATION DISTRICT
46297	19501	3000001	3/5/2015	\$336.98	555170	81 LATIMER COUNTY CONSERVATION DISTRICT
46297	19501	3000001	3/5/2015	\$350.00	555170	92 LATIMER COUNTY CONSERVATION DISTRICT
46297	19501	3000001	3/5/2015	\$2,182.94	555170	9 LATIMER COUNTY CONSERVATION DISTRICT
46298	19501	3000001	3/5/2015	\$2,687.18	555170	2 MAJOR COUNTY CONSERVATION DISTRICT
46298	19501	3000001	3/5/2015	\$2,764.20	555170	9 MAJOR COUNTY CONSERVATION DISTRICT
46299	19501	3000001	3/5/2015	\$15.73	555170	20 TILLMAN COUNTY CONSERVATION DISTRICT
46299	19501	3000001	3/5/2015	\$132.80	555170	60 TILLMAN COUNTY CONSERVATION DISTRICT
46299	19501	3000001	3/5/2015	\$139.83	555170	86 TILLMAN COUNTY CONSERVATION DISTRICT
46299	19501	3000001	3/5/2015	\$300.00	555170	24 TILLMAN COUNTY CONSERVATION DISTRICT
46299	19501	3000001	3/5/2015	\$2,437.78	555170	2 TILLMAN COUNTY CONSERVATION DISTRICT
46300	19501	3000001	3/5/2015	\$62.82	555170	26 ATOKA COUNTY CONSERVATION DISTRICT
46300	19501	3000001	3/5/2015	\$97.00	555170	71 ATOKA COUNTY CONSERVATION DISTRICT
46300	19501	3000001	3/5/2015	\$1,084.52	555170	46 ATOKA COUNTY CONSERVATION DISTRICT

**OKLAHOMA CONSERVATION COMMISSION
CLAIMS REGISTER BY PROGRAM
FOR THE PERIOD OF FEBRUARY 17, 2015 THRU MARCH 23, 2015**

Voucher	Fund Class	Department	Date	Amount	Account	Payee
46300	19501	3000001	3/5/2015	\$1,922.58	555170	7 ATOKA COUNTY CONSERVATION DISTRICT
46300	19501	3000001	3/5/2015	\$2,811.79	555170	2 ATOKA COUNTY CONSERVATION DISTRICT
46302	19501	3000001	3/10/2015	\$69.80	555170	75 CIMARRON VALLEY CONSERVATION DISTRICT
46302	19501	3000001	3/10/2015	\$200.00	555170	92 CIMARRON VALLEY CONSERVATION DISTRICT
46302	19501	3000001	3/10/2015	\$279.66	555170	86 CIMARRON VALLEY CONSERVATION DISTRICT
46302	19501	3000001	3/10/2015	\$386.41	555170	71 CIMARRON VALLEY CONSERVATION DISTRICT
46302	19501	3000001	3/10/2015	\$675.00	555170	80 CIMARRON VALLEY CONSERVATION DISTRICT
46302	19501	3000001	3/10/2015	\$2,170.77	555170	1 CIMARRON VALLEY CONSERVATION DISTRICT
46302	19501	3000001	3/10/2015	\$2,899.36	555170	5 CIMARRON VALLEY CONSERVATION DISTRICT
46303	19501	3000001	3/6/2015	\$39.99	555170	67 OSAGE COUNTY CONSERVATION DISTRICT
46303	19501	3000001	3/6/2015	\$84.00	555170	20 OSAGE COUNTY CONSERVATION DISTRICT
46303	19501	3000001	3/6/2015	\$163.88	555170	71 OSAGE COUNTY CONSERVATION DISTRICT
46303	19501	3000001	3/6/2015	\$484.00	555170	74 OSAGE COUNTY CONSERVATION DISTRICT
46303	19501	3000001	3/6/2015	\$2,530.97	555170	5 OSAGE COUNTY CONSERVATION DISTRICT
46303	19501	3000001	3/6/2015	\$2,813.84	555170	2 OSAGE COUNTY CONSERVATION DISTRICT
46304	19501	3000001	3/6/2015	\$56.85	555170	30 TEXAS COUNTY CONSERVATION DISTRICT
46304	19501	3000001	3/6/2015	\$209.39	555170	71 TEXAS COUNTY CONSERVATION DISTRICT
46304	19501	3000001	3/6/2015	\$662.05	555170	12 TEXAS COUNTY CONSERVATION DISTRICT
46304	19501	3000001	3/6/2015	\$2,165.23	555170	1 TEXAS COUNTY CONSERVATION DISTRICT
46305	19501	3000001	3/6/2015	\$1,338.55	555170	9 NOBLE COUNTY CONSERVATION DISTRICT
46305	19501	3000001	3/6/2015	\$2,813.86	555170	2 NOBLE COUNTY CONSERVATION DISTRICT
46306	19501	3000001	3/6/2015	\$47.05	555170	71 BRYAN CONSERVATION DISTRICT
46306	19501	3000001	3/6/2015	\$56.52	555170	12 BRYAN CONSERVATION DISTRICT
46306	19501	3000001	3/6/2015	\$57.88	555170	20 BRYAN CONSERVATION DISTRICT
46306	19501	3000001	3/6/2015	\$2,051.34	555170	1 BRYAN CONSERVATION DISTRICT
46307	19501	3000001	3/6/2015	\$59.50	555170	83 CANEY VALLEY CONSERVATION DISTRICT
46307	19501	3000001	3/6/2015	\$65.76	555170	71 CANEY VALLEY CONSERVATION DISTRICT
46307	19501	3000001	3/6/2015	\$169.36	555170	24 CANEY VALLEY CONSERVATION DISTRICT
46307	19501	3000001	3/6/2015	\$183.20	555170	84 CANEY VALLEY CONSERVATION DISTRICT
46307	19501	3000001	3/6/2015	\$207.00	555170	74 CANEY VALLEY CONSERVATION DISTRICT
46307	19501	3000001	3/6/2015	\$2,004.66	555170	1 CANEY VALLEY CONSERVATION DISTRICT
46308	19501	3000001	3/6/2015	\$37.77	555170	20 DEWEY COUNTY CONSERVATION DISTRICT
46308	19501	3000001	3/6/2015	\$166.39	555170	22 DEWEY COUNTY CONSERVATION DISTRICT
46308	19501	3000001	3/6/2015	\$755.70	555170	12 DEWEY COUNTY CONSERVATION DISTRICT
46308	19501	3000001	3/6/2015	\$1,446.39	555170	24 DEWEY COUNTY CONSERVATION DISTRICT
46308	19501	3000001	3/6/2015	\$2,319.22	555170	2 DEWEY COUNTY CONSERVATION DISTRICT
46312	19501	3000001	3/10/2015	\$33.60	555170	60 CREEK COUNTY CONSERVATION DISTRICT
46312	19501	3000001	3/10/2015	\$45.00	555170	76 CREEK COUNTY CONSERVATION DISTRICT
46312	19501	3000001	3/10/2015	\$89.34	555170	71 CREEK COUNTY CONSERVATION DISTRICT
46312	19501	3000001	3/10/2015	\$551.00	555170	84 CREEK COUNTY CONSERVATION DISTRICT
46312	19501	3000001	3/10/2015	\$915.03	555170	94 CREEK COUNTY CONSERVATION DISTRICT
46312	19501	3000001	3/10/2015	\$1,922.58	555170	9 CREEK COUNTY CONSERVATION DISTRICT
46312	19501	3000001	3/10/2015	\$2,587.12	555170	2 CREEK COUNTY CONSERVATION DISTRICT
46314	19501	3000001	3/10/2015	\$139.83	555170	86 JEFFERSON COUNTY CONSERVATION DIST
46314	19501	3000001	3/10/2015	\$158.77	555170	81 JEFFERSON COUNTY CONSERVATION DIST
46314	19501	3000001	3/10/2015	\$2,154.44	555170	7 JEFFERSON COUNTY CONSERVATION DIST
46314	19501	3000001	3/10/2015	\$2,355.58	555170	2 JEFFERSON COUNTY CONSERVATION DIST
46315	19501	3000001	3/10/2015	\$75.00	555170	63 WAGONER COUNTY CONSERVATION DIST NO 22
46315	19501	3000001	3/10/2015	\$75.82	555170	71 WAGONER COUNTY CONSERVATION DIST NO 22
46315	19501	3000001	3/10/2015	\$100.00	555170	65 WAGONER COUNTY CONSERVATION DIST NO 22
46315	19501	3000001	3/10/2015	\$139.83	555170	86 WAGONER COUNTY CONSERVATION DIST NO 22
46315	19501	3000001	3/10/2015	\$552.00	555170	74 WAGONER COUNTY CONSERVATION DIST NO 22
46315	19501	3000001	3/10/2015	\$3,260.44	555170	3 WAGONER COUNTY CONSERVATION DIST NO 22
46316	19501	3000001	3/10/2015	\$250.00	555170	92 CHECOTAH CONSERVATION DISTRICT #20
46316	19501	3000001	3/10/2015	\$2,124.25	555170	46 CHECOTAH CONSERVATION DISTRICT #20
46317	19501	3000001	3/10/2015	\$146.39	555170	71 WASHITA COUNTY CONSERVATION DISTRICT

**OKLAHOMA CONSERVATION COMMISSION
CLAIMS REGISTER BY PROGRAM
FOR THE PERIOD OF FEBRUARY 17, 2015 THRU MARCH 23, 2015**

Voucher	Fund Class	Department	Date	Amount	Account	Payee
46317	19501	3000001	3/10/2015	\$1,951.65	555170	9 WASHITA COUNTY CONSERVATION DISTRICT
46317	19501	3000001	3/10/2015	\$2,696.31	555170	11 WASHITA COUNTY CONSERVATION DISTRICT
46317	19501	3000001	3/10/2015	\$3,105.93	555170	6 WASHITA COUNTY CONSERVATION DISTRICT
46318	19501	3000001	3/10/2015	\$139.83	555170	86 OKMULGEE COUNTY CONSERVATION DISTRICT
46318	19501	3000001	3/10/2015	\$145.48	555170	69 OKMULGEE COUNTY CONSERVATION DISTRICT
46318	19501	3000001	3/10/2015	\$293.88	555170	12 OKMULGEE COUNTY CONSERVATION DISTRICT
46318	19501	3000001	3/10/2015	\$1,096.00	555170	61 OKMULGEE COUNTY CONSERVATION DISTRICT
46318	19501	3000001	3/10/2015	\$1,323.00	555170	37 OKMULGEE COUNTY CONSERVATION DISTRICT
46318	19501	3000001	3/10/2015	\$2,034.59	555170	1 OKMULGEE COUNTY CONSERVATION DISTRICT
46318	19501	3000001	3/10/2015	\$2,184.98	555170	9 OKMULGEE COUNTY CONSERVATION DISTRICT
46319	19501	3000001	3/10/2015	\$114.54	555170	71 COMANCHE COUNTY CONSERVATION DISTRICT
46319	19501	3000001	3/10/2015	\$139.83	555170	86 COMANCHE COUNTY CONSERVATION DISTRICT
46319	19501	3000001	3/10/2015	\$1,101.00	555170	74 COMANCHE COUNTY CONSERVATION DISTRICT
46319	19501	3000001	3/10/2015	\$2,302.27	555170	1 COMANCHE COUNTY CONSERVATION DISTRICT
46319	19501	3000001	3/10/2015	\$2,771.60	555170	5 COMANCHE COUNTY CONSERVATION DISTRICT
46323	19501	3000001	3/10/2015	\$350.00	555170	92 KINGFISHER COUNTY CONSERVATION DISTRICT
46323	19501	3000001	3/10/2015	\$4,859.10	555170	5 KINGFISHER COUNTY CONSERVATION DISTRICT
46323	19501	3000001	3/10/2015	\$5,498.54	555170	2 KINGFISHER COUNTY CONSERVATION DISTRICT
46332	19501	3000001	3/12/2015	\$71.47	555170	71 GARFIELD CO CONSERVATION DISTRICT
46332	19501	3000001	3/12/2015	\$1,939.02	555170	1 GARFIELD CO CONSERVATION DISTRICT
46333	19501	3000001	3/12/2015	\$1,379.89	555170	24 ROGERS COUNTY CONSERVATION DISTRICT
46333	19501	3000001	3/12/2015	\$2,314.90	555170	12 ROGERS COUNTY CONSERVATION DISTRICT
46333	19501	3000001	3/12/2015	\$2,629.31	555170	1 ROGERS COUNTY CONSERVATION DISTRICT
46333	19501	3000001	3/12/2015	\$3,777.95	555170	11 ROGERS COUNTY CONSERVATION DISTRICT
46334	19501	3000001	3/12/2015	\$120.00	555170	62 TALIHINA CONSERVATION DISTRICT
46334	19501	3000001	3/12/2015	\$140.22	555170	84 TALIHINA CONSERVATION DISTRICT
46334	19501	3000001	3/12/2015	\$275.00	555170	92 TALIHINA CONSERVATION DISTRICT
46334	19501	3000001	3/12/2015	\$1,085.11	555170	12 TALIHINA CONSERVATION DISTRICT
46334	19501	3000001	3/12/2015	\$3,650.89	555170	5 TALIHINA CONSERVATION DISTRICT
46356	19501	3000001	3/16/2015	\$50.39	555170	71 GARVIN CONSERVATION DISTRICT
46356	19501	3000001	3/16/2015	\$1,143.24	555170	94 GARVIN CONSERVATION DISTRICT
46356	19501	3000001	3/16/2015	\$2,338.87	555170	2 GARVIN CONSERVATION DISTRICT
46356	19501	3000001	3/16/2015	\$2,549.14	555170	6 GARVIN CONSERVATION DISTRICT
46357	19501	3000001	3/16/2015	\$50.00	555170	26 SEQUOYAH COUNTY CONSERVATION DISTRICT
46357	19501	3000001	3/16/2015	\$125.21	555170	71 SEQUOYAH COUNTY CONSERVATION DISTRICT
46357	19501	3000001	3/16/2015	\$316.08	555170	84 SEQUOYAH COUNTY CONSERVATION DISTRICT
46357	19501	3000001	3/16/2015	\$559.78	555170	12 SEQUOYAH COUNTY CONSERVATION DISTRICT
46357	19501	3000001	3/16/2015	\$1,998.62	555170	1 SEQUOYAH COUNTY CONSERVATION DISTRICT
46358	19501	3000001	3/16/2015	\$892.96	555170	12 SHAWNEE CONSERVATION DISTRICT
46358	19501	3000001	3/16/2015	\$2,210.96	555170	9 SHAWNEE CONSERVATION DISTRICT
46359	19501	3000001	3/16/2015	\$2,388.28	555170	2 LEFLORE COUNTY CONSERVATION DISTRICT
46359	19501	3000001	3/16/2015	\$4,044.79	555170	5 LEFLORE COUNTY CONSERVATION DISTRICT
46360	19501	3000001	3/16/2015	\$70.00	555170	74 OKFUSKEE COUNTY CONSERVATION DISTRICT
46360	19501	3000001	3/16/2015	\$139.83	555170	86 OKFUSKEE COUNTY CONSERVATION DISTRICT
46360	19501	3000001	3/16/2015	\$380.00	555170	80 OKFUSKEE COUNTY CONSERVATION DISTRICT
46360	19501	3000001	3/16/2015	\$2,567.14	555170	6 OKFUSKEE COUNTY CONSERVATION DISTRICT
46360	19501	3000001	3/16/2015	\$2,609.94	555170	2 OKFUSKEE COUNTY CONSERVATION DISTRICT
46361	19501	3000001	3/16/2015	\$538.00	555170	26 GRANT COUNTY CONSERVATION DISTRICT
46361	19501	3000001	3/16/2015	\$727.72	555170	94 GRANT COUNTY CONSERVATION DISTRICT
46361	19501	3000001	3/16/2015	\$1,910.99	555170	9 GRANT COUNTY CONSERVATION DISTRICT
46361	19501	3000001	3/16/2015	\$2,303.46	555170	1 GRANT COUNTY CONSERVATION DISTRICT
46362	19501	3000001	3/23/2015	\$1.00	555170	5 GREER COUNTY CONSERVATION DISTRICT
46363	19501	3000001	3/16/2015	\$49.95	555170	83 DEER CREEK CONSERVATION DISTRICT
46363	19501	3000001	3/16/2015	\$74.00	555170	82 DEER CREEK CONSERVATION DISTRICT
46363	19501	3000001	3/16/2015	\$95.94	555170	12 DEER CREEK CONSERVATION DISTRICT
46363	19501	3000001	3/16/2015	\$113.59	555170	81 DEER CREEK CONSERVATION DISTRICT

OKLAHOMA CONSERVATION COMMISSION
CLAIMS REGISTER BY PROGRAM
FOR THE PERIOD OF FEBRUARY 17, 2015 THRU MARCH 23, 2015

Voucher	Fund Class	Department	Date	Amount	Account	Payee
46363	19501	3000001	3/16/2015	\$139.83	555170	86 DEER CREEK CONSERVATION DISTRICT
46363	19501	3000001	3/16/2015	\$350.00	555170	92 DEER CREEK CONSERVATION DISTRICT
46363	19501	3000001	3/16/2015	\$2,136.06	555170	11 DEER CREEK CONSERVATION DISTRICT
46363	19501	3000001	3/16/2015	\$2,528.43	555170	5 DEER CREEK CONSERVATION DISTRICT
46364	19501	3000001	3/16/2015	\$81.66	555170	71 VALLIANT CONSERVATION DISTRICT
46364	19501	3000001	3/16/2015	\$207.00	555170	74 VALLIANT CONSERVATION DISTRICT
46364	19501	3000001	3/16/2015	\$352.05	555170	69 VALLIANT CONSERVATION DISTRICT
46364	19501	3000001	3/16/2015	\$1,610.44	555170	94 VALLIANT CONSERVATION DISTRICT
46364	19501	3000001	3/16/2015	\$2,350.34	555170	7 VALLIANT CONSERVATION DISTRICT
46364	19501	3000001	3/16/2015	\$2,729.78	555170	2 VALLIANT CONSERVATION DISTRICT
46364	19501	3000001	3/16/2015	\$2,963.31	555170	95 VALLIANT CONSERVATION DISTRICT
46365	19501	3000001	3/16/2015	\$11.50	555170	72 KAY COUNTY CONSERVATION DISTRICT
46365	19501	3000001	3/16/2015	\$28.63	555170	71 KAY COUNTY CONSERVATION DISTRICT
46365	19501	3000001	3/16/2015	\$76.99	555170	20 KAY COUNTY CONSERVATION DISTRICT
46365	19501	3000001	3/16/2015	\$325.00	555170	92 KAY COUNTY CONSERVATION DISTRICT
46365	19501	3000001	3/16/2015	\$432.93	555170	69 KAY COUNTY CONSERVATION DISTRICT
46365	19501	3000001	3/16/2015	\$687.99	555170	74 KAY COUNTY CONSERVATION DISTRICT
46365	19501	3000001	3/16/2015	\$2,520.84	555170	7 KAY COUNTY CONSERVATION DISTRICT
46365	19501	3000001	3/16/2015	\$2,885.62	555170	2 KAY COUNTY CONSERVATION DISTRICT
46365	19501	3000001	3/16/2015	\$3,016.97	555170	5 KAY COUNTY CONSERVATION DISTRICT
46367	19501	3000001	3/16/2015	\$42.66	555170	71 PUSHMATAHA CONSERVATION DISTRICT #44
46367	19501	3000001	3/16/2015	\$57.00	555170	82 PUSHMATAHA CONSERVATION DISTRICT #44
46367	19501	3000001	3/16/2015	\$77.72	555170	71 PUSHMATAHA CONSERVATION DISTRICT #44
46367	19501	3000001	3/16/2015	\$645.90	555170	12 PUSHMATAHA CONSERVATION DISTRICT #44
46367	19501	3000001	3/16/2015	\$1,957.91	555170	1 PUSHMATAHA CONSERVATION DISTRICT #44
46368	19501	3000001	3/16/2015	\$166.75	555170	69 HASKELL COUNTY CONSERVATION DISTRICT
46368	19501	3000001	3/16/2015	\$1,514.64	555170	5 HASKELL COUNTY CONSERVATION DISTRICT
46370	19501	3000001	3/16/2015	\$81.00	555170	60 CIMARRON COUNTY CONSERVATION DISTRICT
46370	19501	3000001	3/16/2015	\$89.30	555170	71 CIMARRON COUNTY CONSERVATION DISTRICT
46370	19501	3000001	3/16/2015	\$109.50	555170	73 CIMARRON COUNTY CONSERVATION DISTRICT
46370	19501	3000001	3/16/2015	\$139.83	555170	86 CIMARRON COUNTY CONSERVATION DISTRICT
46370	19501	3000001	3/16/2015	\$2,655.28	555170	3 CIMARRON COUNTY CONSERVATION DISTRICT
46374	19501	3000001	3/17/2015	\$59.18	555170	12 BEAVER COUNTY CONSERVATION DISTRICT
46374	19501	3000001	3/17/2015	\$147.75	555170	20 BEAVER COUNTY CONSERVATION DISTRICT
46374	19501	3000001	3/17/2015	\$2,238.24	555170	1 BEAVER COUNTY CONSERVATION DISTRICT
46375	19501	3000001	3/17/2015	\$1,033.44	555170	12 NORTH FORK OF RED RIVER CONSERVATION
46375	19501	3000001	3/17/2015	\$2,063.56	555170	1 NORTH FORK OF RED RIVER CONSERVATION
46376	19501	3000001	3/17/2015	\$64.99	555170	20 LOGAN COUNTY CONSERVATION DISTRICT
46376	19501	3000001	3/17/2015	\$89.00	555170	72 LOGAN COUNTY CONSERVATION DISTRICT
46376	19501	3000001	3/17/2015	\$100.00	555170	65 LOGAN COUNTY CONSERVATION DISTRICT
46376	19501	3000001	3/17/2015	\$345.00	555170	74 LOGAN COUNTY CONSERVATION DISTRICT
46376	19501	3000001	3/17/2015	\$1,982.88	555170	9 LOGAN COUNTY CONSERVATION DISTRICT
46376	19501	3000001	3/17/2015	\$2,789.18	555170	5 LOGAN COUNTY CONSERVATION DISTRICT
46377	19501	3000001	3/17/2015	\$2,186.01	555170	3 ADAIR COUNTY CONSERVATION DISTRICT #67
46377	19501	3000001	3/17/2015	\$2,368.30	555170	94 ADAIR COUNTY CONSERVATION DISTRICT #67
46377	19501	3000001	3/17/2015	\$2,998.03	555170	9 ADAIR COUNTY CONSERVATION DISTRICT #67
46378	19501	3000001	3/17/2015	\$40.81	555170	80 CUSTER COUNTY CONSERVATION DISTRICT
46378	19501	3000001	3/17/2015	\$41.54	555170	71 CUSTER COUNTY CONSERVATION DISTRICT
46378	19501	3000001	3/17/2015	\$55.00	555170	63 CUSTER COUNTY CONSERVATION DISTRICT
46378	19501	3000001	3/17/2015	\$139.83	555170	86 CUSTER COUNTY CONSERVATION DISTRICT
46378	19501	3000001	3/17/2015	\$2,136.36	555170	5 CUSTER COUNTY CONSERVATION DISTRICT
46378	19501	3000001	3/17/2015	\$2,332.40	555170	2 CUSTER COUNTY CONSERVATION DISTRICT
46379	19501	3000001	3/17/2015	\$1,485.57	555170	12 UPPER WASHITA CONSERVATION DISTRICT
46379	19501	3000001	3/17/2015	\$3,005.97	555170	5 UPPER WASHITA CONSERVATION DISTRICT
46380	19501	3000001	3/17/2015	\$49.00	555170	72 OKLAHOMA COUNTY CONSERVATION DISTRICT
46380	19501	3000001	3/17/2015	\$80.14	555170	71 OKLAHOMA COUNTY CONSERVATION DISTRICT

**OKLAHOMA CONSERVATION COMMISSION
CLAIMS REGISTER BY PROGRAM
FOR THE PERIOD OF FEBRUARY 17, 2015 THRU MARCH 23, 2015**

Voucher	Fund Class	Department	Date	Amount	Account	Payee
46380	19501	3000001	3/17/2015	\$1,207.66	555170	12 OKLAHOMA COUNTY CONSERVATION DISTRICT
46380	19501	3000001	3/17/2015	\$2,206.34	555170	2 OKLAHOMA COUNTY CONSERVATION DISTRICT
46381	19501	3000001	3/17/2015	\$35.00	555170	71 PAWNEE COUNTY CONSERVATION DISTRICT
46381	19501	3000001	3/17/2015	\$105.50	555170	69 PAWNEE COUNTY CONSERVATION DISTRICT
46381	19501	3000001	3/17/2015	\$409.07	555170	12 PAWNEE COUNTY CONSERVATION DISTRICT
46381	19501	3000001	3/17/2015	\$2,310.24	555170	1 PAWNEE COUNTY CONSERVATION DISTRICT
46382	19501	3000001	3/17/2015	\$67.28	555170	12 NOWATA COUNTY CONSERVATION DISTRICT
46382	19501	3000001	3/17/2015	\$99.96	555170	72 NOWATA COUNTY CONSERVATION DISTRICT
46382	19501	3000001	3/17/2015	\$460.00	555170	74 NOWATA COUNTY CONSERVATION DISTRICT
46382	19501	3000001	3/17/2015	\$2,932.64	555170	5 NOWATA COUNTY CONSERVATION DISTRICT
46383	19501	3000001	3/17/2015	\$20.00	555170	82 MCCLAIN COUNTY CONSERVATION DISTRICT
46383	19501	3000001	3/17/2015	\$25.00	555170	67 MCCLAIN COUNTY CONSERVATION DISTRICT
46383	19501	3000001	3/17/2015	\$100.41	555170	71 MCCLAIN COUNTY CONSERVATION DISTRICT
46383	19501	3000001	3/17/2015	\$192.05	555170	69 MCCLAIN COUNTY CONSERVATION DISTRICT
46383	19501	3000001	3/17/2015	\$460.00	555170	74 MCCLAIN COUNTY CONSERVATION DISTRICT
46383	19501	3000001	3/17/2015	\$1,522.31	555170	7 MCCLAIN COUNTY CONSERVATION DISTRICT
46383	19501	3000001	3/17/2015	\$2,633.03	555170	2 MCCLAIN COUNTY CONSERVATION DISTRICT
46384	19501	3000001	3/17/2015	\$79.27	555170	71 PITTSBURG COUNTY CONSERVATION DISTRICT
46384	19501	3000001	3/17/2015	\$149.50	555170	69 PITTSBURG COUNTY CONSERVATION DISTRICT
46384	19501	3000001	3/17/2015	\$2,043.32	555170	1 PITTSBURG COUNTY CONSERVATION DISTRICT
46384	19501	3000001	3/17/2015	\$3,263.73	555170	5 PITTSBURG COUNTY CONSERVATION DISTRICT
46385	19501	3000001	3/17/2015	\$46.02	555170	71 LITTLE RIVER CONSERVATION DISTRICT
46385	19501	3000001	3/17/2015	\$159.60	555170	26 LITTLE RIVER CONSERVATION DISTRICT
46385	19501	3000001	3/17/2015	\$1,494.28	555170	1 LITTLE RIVER CONSERVATION DISTRICT
46385	19501	3000001	3/17/2015	\$3,520.91	555170	5 LITTLE RIVER CONSERVATION DISTRICT
46386	19501	3000001	3/17/2015	\$150.71	555170	12 PAYNE COUNTY CONSERVATION DISTRICT
46386	19501	3000001	3/17/2015	\$192.45	555170	71 PAYNE COUNTY CONSERVATION DISTRICT
46386	19501	3000001	3/17/2015	\$290.28	555170	88 PAYNE COUNTY CONSERVATION DISTRICT
46386	19501	3000001	3/17/2015	\$2,354.62	555170	5 PAYNE COUNTY CONSERVATION DISTRICT
46387	19501	3000001	3/17/2015	\$39.95	555170	67 OTTAWA COUNTY CONSERVATION DISTRICT
46387	19501	3000001	3/17/2015	\$100.00	555170	62 OTTAWA COUNTY CONSERVATION DISTRICT
46387	19501	3000001	3/17/2015	\$100.00	555170	65 OTTAWA COUNTY CONSERVATION DISTRICT
46387	19501	3000001	3/17/2015	\$233.15	555170	69 OTTAWA COUNTY CONSERVATION DISTRICT
46387	19501	3000001	3/17/2015	\$345.00	555170	74 OTTAWA COUNTY CONSERVATION DISTRICT
46387	19501	3000001	3/17/2015	\$350.00	555170	92 OTTAWA COUNTY CONSERVATION DISTRICT
46387	19501	3000001	3/17/2015	\$2,627.48	555170	2 OTTAWA COUNTY CONSERVATION DISTRICT
46388	19501	3000001	3/18/2015	\$139.83	555170	86 WOODWARD COUNTY CONSERVATION DISTRICT
46388	19501	3000001	3/18/2015	\$5,344.82	555170	12 WOODWARD COUNTY CONSERVATION DISTRICT
46389	19501	3000001	3/18/2015	\$139.83	555170	86 COTTON COUNTY CONSERVATION DISTRICT
46389	19501	3000001	3/18/2015	\$2,076.42	555170	1 COTTON COUNTY CONSERVATION DISTRICT
46389	19501	3000001	3/18/2015	\$2,798.90	555170	94 COTTON COUNTY CONSERVATION DISTRICT
46389	19501	3000001	3/18/2015	\$2,983.97	555170	5 COTTON COUNTY CONSERVATION DISTRICT
46390	19501	3000001	3/18/2015	\$69.79	555170	71 SEMINOLE COUNTY CONSERVATION DISTRICT
46390	19501	3000001	3/18/2015	\$83.50	555170	74 SEMINOLE COUNTY CONSERVATION DISTRICT
46390	19501	3000001	3/18/2015	\$92.80	555170	82 SEMINOLE COUNTY CONSERVATION DISTRICT
46390	19501	3000001	3/18/2015	\$135.48	555170	80 SEMINOLE COUNTY CONSERVATION DISTRICT
46390	19501	3000001	3/18/2015	\$164.60	555170	81 SEMINOLE COUNTY CONSERVATION DISTRICT
46390	19501	3000001	3/18/2015	\$2,735.75	555170	3 SEMINOLE COUNTY CONSERVATION DISTRICT
46390	19501	3000001	3/18/2015	\$2,841.78	555170	6 SEMINOLE COUNTY CONSERVATION DISTRICT
46391	19501	3000001	3/18/2015	\$139.83	555170	86 BLAINE COUNTY CONSERVATION DISTRICT
46391	19501	3000001	3/18/2015	\$190.90	555170	69 BLAINE COUNTY CONSERVATION DISTRICT
46391	19501	3000001	3/18/2015	\$191.47	555170	80 BLAINE COUNTY CONSERVATION DISTRICT
46391	19501	3000001	3/18/2015	\$192.25	555170	84 BLAINE COUNTY CONSERVATION DISTRICT
46391	19501	3000001	3/18/2015	\$836.44	555170	12 BLAINE COUNTY CONSERVATION DISTRICT
46391	19501	3000001	3/18/2015	\$1,024.00	555170	74 BLAINE COUNTY CONSERVATION DISTRICT
46391	19501	3000001	3/18/2015	\$2,116.54	555170	9 BLAINE COUNTY CONSERVATION DISTRICT

**OKLAHOMA CONSERVATION COMMISSION
CLAIMS REGISTER BY PROGRAM
FOR THE PERIOD OF FEBRUARY 17, 2015 THRU MARCH 23, 2015**

Voucher	Fund Class	Department	Date	Amount	Account	Payee
46396	19501	3000001	3/19/2015	\$54.15	555170	71 PONTOTOC COUNTY C D
46396	19501	3000001	3/19/2015	\$107.00	555170	69 PONTOTOC COUNTY C D
46396	19501	3000001	3/19/2015	\$139.83	555170	86 PONTOTOC COUNTY C D
46396	19501	3000001	3/19/2015	\$2,091.90	555170	1 PONTOTOC COUNTY C D
46396	19501	3000001	3/19/2015	\$2,156.51	555170	5 PONTOTOC COUNTY C D
46397	19501	3000001	3/19/2015	\$86.46	555170	80 WEST CADDO CONSERVATION DISTRICT
46397	19501	3000001	3/19/2015	\$93.08	555170	81 WEST CADDO CONSERVATION DISTRICT
46397	19501	3000001	3/19/2015	\$139.83	555170	86 WEST CADDO CONSERVATION DISTRICT
46397	19501	3000001	3/19/2015	\$2,683.31	555170	5 WEST CADDO CONSERVATION DISTRICT
46397	19501	3000001	3/19/2015	\$2,766.52	555170	2 WEST CADDO CONSERVATION DISTRICT
46398	19501	3000001	3/19/2015	\$62.53	555170	71 HARPER COUNTY CONSERVATION DISTRICT
46398	19501	3000001	3/19/2015	\$139.83	555170	86 HARPER COUNTY CONSERVATION DISTRICT
46398	19501	3000001	3/19/2015	\$2,699.30	555170	2 HARPER COUNTY CONSERVATION DISTRICT
46399	19501	3000001	3/19/2015	\$230.00	555170	74 STEPHENS COUNTY CONSERVATION DISTRICT
46399	19501	3000001	3/19/2015	\$2,796.57	555170	5 STEPHENS COUNTY CONSERVATION DISTRICT
46399	19501	3000001	3/19/2015	\$2,818.17	555170	2 STEPHENS COUNTY CONSERVATION DISTRICT
46400	19501	3000001	3/19/2015	\$103.64	555170	74 KONAWA CONSERVATION DISTRICT
46400	19501	3000001	3/19/2015	\$345.00	555170	74 KONAWA CONSERVATION DISTRICT
46400	19501	3000001	3/19/2015	\$375.00	555170	92 KONAWA CONSERVATION DISTRICT
46400	19501	3000001	3/19/2015	\$2,507.19	555170	12 KONAWA CONSERVATION DISTRICT
46401	19501	3000001	3/19/2015	\$139.83	555170	86 KIOWA COUNTY CONSERVATION DIST #76
46401	19501	3000001	3/19/2015	\$673.89	555170	94 KIOWA COUNTY CONSERVATION DIST #76
46401	19501	3000001	3/19/2015	\$2,049.07	555170	1 KIOWA COUNTY CONSERVATION DIST #76
46401	19501	3000001	3/19/2015	\$2,223.61	555170	5 KIOWA COUNTY CONSERVATION DIST #76
46401	19501	3000001	3/19/2015	\$3,063.07	555170	6 KIOWA COUNTY CONSERVATION DIST #76
46402	19501	3000001	3/19/2015	\$156.41	555170	71 COAL COUNTY CONSERVATION DISTRICT #19
46402	19501	3000001	3/19/2015	\$2,212.85	555170	5 COAL COUNTY CONSERVATION DISTRICT #19
46402	19501	3000001	3/19/2015	\$2,284.99	555170	1 COAL COUNTY CONSERVATION DISTRICT #19
46403	19501	3000001	3/19/2015	\$197.01	555170	71 MARSHALL COUNTY CONSERVATION DISTRICT
46403	19501	3000001	3/19/2015	\$673.89	555170	94 MARSHALL COUNTY CONSERVATION DISTRICT
46403	19501	3000001	3/19/2015	\$1,998.62	555170	1 MARSHALL COUNTY CONSERVATION DISTRICT
46403	19501	3000001	3/19/2015	\$2,249.71	555170	9 MARSHALL COUNTY CONSERVATION DISTRICT
46404	19501	3000001	3/19/2015	\$65.00	555170	83 DELAWARE CO CONSERVATION DISTRICT
46404	19501	3000001	3/19/2015	\$215.93	555170	20 DELAWARE CO CONSERVATION DISTRICT
46404	19501	3000001	3/19/2015	\$968.85	555170	12 DELAWARE CO CONSERVATION DISTRICT
46404	19501	3000001	3/19/2015	\$1,817.13	555170	94 DELAWARE CO CONSERVATION DISTRICT
46404	19501	3000001	3/19/2015	\$2,417.72	555170	1 DELAWARE CO CONSERVATION DISTRICT
46405	19501	3000001	3/19/2015	\$4,090.70	555170	94 WAGONER COUNTY CONSERVATION DIST NO 22
46406	19501	3000001	3/19/2015	\$42.34	555170	71 KIAMICHI CONSERVATION DISTRICT
46406	19501	3000001	3/19/2015	\$675.00	555170	74 KIAMICHI CONSERVATION DISTRICT
46406	19501	3000001	3/19/2015	\$1,446.37	555170	1 KIAMICHI CONSERVATION DISTRICT
46406	19501	3000001	3/19/2015	\$2,781.84	555170	5 KIAMICHI CONSERVATION DISTRICT
46408	19501	3000001	3/20/2015	\$905.00	555170	BEAVER COUNTY CONSERVATION DISTRICT
46408	19501	3000001	3/20/2015	\$2,238.24	555170	1 BEAVER COUNTY CONSERVATION DISTRICT
46409	19501	3000001	3/23/2015	\$139.83	555170	86 GREER COUNTY CONSERVATION DIST
46409	19501	3000001	3/23/2015	\$684.91	555170	74 GREER COUNTY CONSERVATION DIST
46409	19501	3000001	3/23/2015	\$854.74	555170	12 GREER COUNTY CONSERVATION DIST
46409	19501	3000001	3/23/2015	\$2,353.08	555170	5 GREER COUNTY CONSERVATION DIST
46412	19501	3000001	3/23/2015	\$673.89	555170	94 ATOKA COUNTY CONSERVATION DISTRICT
46413	19501	3000001	3/23/2015	\$261.43	555170	ELLIS COUNTY CONSERVATION DISTRICT
46413	19501	3000001	3/23/2015	\$458.59	555170	94 ELLIS COUNTY CONSERVATION DISTRICT
46413	19501	3000001	3/23/2015	<u>\$1,995.87</u>	555170	1 ELLIS COUNTY CONSERVATION DISTRICT

\$605,716.53 Field Services

**OKLAHOMA CONSERVATION COMMISSION
CLAIMS REGISTER BY PROGRAM
FOR THE PERIOD OF FEBRUARY 17, 2015 THRU MARCH 23, 2015**

Voucher	Fund Class	Department	Date	Amount	Account	Payee
Conservation Education						
46309	19501	3000004	3/9/2015	\$167.50	536170	AUTHORITY ORDER-PCARD
46309	19501	3000004	3/9/2015	\$371.36	536190	AUTHORITY ORDER-PCARD
46343	19501	3000004	3/13/2015	<u>\$205.00</u>	522150	OKLAHOMA ASSOC OF CONSERVATION DISTRICTS
\$743.86 Conservation Education						
District Services						
46277	40000	3000005	3/2/2015	\$24,520.00	555170	99 WOODS COUNTY CONSERVATION DISTRICT
46309	19501	3000005	3/9/2015	\$78.00	522130	AUTHORITY ORDER-PCARD
46309	19501	3000005	3/9/2015	\$2.09	536140	AUTHORITY ORDER-PCARD
46343	40000	3000005	3/13/2015	\$195.00	522150	OKLAHOMA ASSOC OF CONSERVATION DISTRICTS
46414	19501	3000005	3/23/2015	<u>\$80.90</u>	521310	MICHAEL E MAYBERRY
\$24,875.99 District Services						
Abandoned Mine Land Reclamation						
46188	40000	4000005	2/18/2015	\$21.35	521140	TRIPP TRAMPAS W
46227	40000	4000001	2/21/2015	\$69.00	521120	TOOLE ROBERT W
46234	40000	4000005	2/21/2015	\$40.00	555170	88 ROGERS COUNTY CONSERVATION DISTRICT
46261	40000	4000005	3/10/2015	\$52.52	532140	OFFICE OF MANAGEMENT & ENTERPRISE SVCS
46261	40000	4000005	3/10/2015	\$10.70	534290	OFFICE OF MANAGEMENT & ENTERPRISE SVCS
46276	40000	4000001	3/2/2015	\$830.00	522130	EMBASSY SUITES
46276	40000	4000001	3/2/2015	\$804.26	532190	EMBASSY SUITES
46276	40000	4000001	3/2/2015	\$500.00	536170	EMBASSY SUITES
46279	40000	4000006	3/2/2015	\$120.00	555170	88 COAL COUNTY CONSERVATION DISTRICT #19
46290	40000	4000005	3/10/2015	\$3,391.36	546210	OFFICE OF MANAGEMENT & ENTERPRISE SVCS
46309	40000	4000001	3/9/2015	\$72.42	536130	AUTHORITY ORDER-PCARD
46309	40000	4000001	3/9/2015	\$117.27	536140	AUTHORITY ORDER-PCARD
46309	40000	4000001	3/9/2015	\$613.89	541150	AUTHORITY ORDER-PCARD
46337	40000	4000001	3/13/2015	\$16.10	521220	TOOLE ROBERT W
46337	40000	4000001	3/13/2015	\$140.25	521230	TOOLE ROBERT W
46337	40000	4000001	3/13/2015	\$78.00	521250	TOOLE ROBERT W
46343	40000	4000001	3/13/2015	\$222.00	522150	OKLAHOMA ASSOC OF CONSERVATION DISTRICTS
46352	40000	4000005	3/13/2015	\$40.00	555170	88 ROGERS COUNTY CONSERVATION DISTRICT
46355	40000	4000005	3/13/2015	\$481.77	534290	COMDATA
46417	40000	4000001	3/23/2015	\$27.60	521210	SHARP WILLIAM M
46417	40000	4000001	3/23/2015	\$102.00	521230	SHARP WILLIAM M
46417	40000	4000001	3/23/2015	\$8.62	521240	SHARP WILLIAM M
46417	40000	4000001	3/23/2015	<u>\$62.00</u>	521250	SHARP WILLIAM M
\$7,821.11 Abandoned Mine Land Reclamation						
Water Quality						
45126	24500	5000001	2/24/2015	\$896.00	531600	OFFICE OF MANAGEMENT & ENTERPRISE SVCS
46042	40000	5000001	2/21/2015	\$3,000.00	531150	OFFICE OF MANAGEMENT & ENTERPRISE SVCS
46043	40000	5000001	2/21/2015	\$560.00	531150	OFFICE OF MANAGEMENT & ENTERPRISE SVCS
46044	40000	5000001	2/21/2015	\$560.00	531150	OFFICE OF MANAGEMENT & ENTERPRISE SVCS
46182	40000	5000001	2/18/2015	\$57.50	521120	MILLER CANDICE MARIE
46183	40000	5000001	2/18/2015	\$84.00	521120	CARTER NATHAN R
46185	40000	5000001	2/18/2015	\$69.00	521120	STACY BLANE W

**OKLAHOMA CONSERVATION COMMISSION
CLAIMS REGISTER BY PROGRAM
FOR THE PERIOD OF FEBRUARY 17, 2015 THRU MARCH 23, 2015**

Voucher	Fund Class	Department	Date	Amount	Account	Payee
46185	40000	5000001	2/18/2015	\$21.59	521140	STACY BLANE W
46197	40000	5000001	2/18/2015	\$140.76	531110	MAIL MART
46198	40000	5000001	2/18/2015	\$300.00	555170	88 BLAINE COUNTY CONSERVATION DISTRICT
46199	40000	5000001	2/18/2015	\$100.00	555170	88 DEER CREEK CONSERVATION DISTRICT
46200	40000	5000001	2/18/2015	\$4,275.00	515990	JACK R DAVIS
46201	40000	5000001	2/18/2015	\$300.00	555170	88 EAST CANADIAN COUNTY CONSERVATION DISTRICT
46202	40000	5000001	2/18/2015	\$600.00	555170	88 ADAIR COUNTY CONSERVATION DISTRICT #67
46228	40000	5000001	2/21/2015	\$57.50	521120	SHAW KIMBERLY R
46229	40000	5000001	2/21/2015	\$600.00	555170	88 DELAWARE CO CONSERVATION DISTRICT
46230	40000	5000001	2/21/2015	\$600.00	555170	88 CENTRAL N CANADIAN RIVER CONSERVATION
46231	40000	5000001	2/21/2015	\$67.64	531110	FEDEX FREIGHT EAST INC
46251	40000	5000001	2/26/2015	\$57.50	521120	STACY BLANE W
46251	40000	5000001	2/26/2015	\$7.86	521140	STACY BLANE W
46252	40000	5000001	2/26/2015	\$69.00	521120	LAMB JEANETTE M
46252	40000	5000001	2/26/2015	\$15.66	521140	LAMB JEANETTE M
46253	40000	5000001	2/26/2015	\$402.95	521310	JAMES H LEACH JR
46254	24500	5000001	2/26/2015	\$137.94	515460	OLSSON ASSOCIATES INC
46255	24500	5000001	2/26/2015	\$8,133.05	515460	OLSSON ASSOCIATES INC
46256	24500	5000001	2/26/2015	\$792.02	515460	OLSSON ASSOCIATES INC
46257	24500	5000001	2/26/2015	\$13,087.50	546210	NORTH STATE ENVIRONMENTAL INC
46258	40000	5000001	2/26/2015	\$300.00	555170	88 EAST CANADIAN COUNTY CONSERVATION DISTRICT
46261	40000	5000001	3/10/2015	\$151.68	522110	OFFICE OF MANAGEMENT & ENTERPRISE SVCS
46261	40000	5000001	3/10/2015	\$7,082.00	532140	OFFICE OF MANAGEMENT & ENTERPRISE SVCS
46261	40000	5000001	3/10/2015	\$1,491.71	534290	OFFICE OF MANAGEMENT & ENTERPRISE SVCS
46261	40000	5000001	3/10/2015	\$94.54	534310	OFFICE OF MANAGEMENT & ENTERPRISE SVCS
46275	40000	5000001	3/2/2015	\$4,735.50	532110	JIM PARRACK
46309	40000	5000001	3/9/2015	\$1,063.93	522130	AUTHORITY ORDER-PCARD
46309	40000	5000001	3/9/2015	\$45.76	531110	AUTHORITY ORDER-PCARD
46309	40000	5000001	3/9/2015	\$856.00	531160	AUTHORITY ORDER-PCARD
46309	40000	5000001	3/9/2015	\$14.00	531600	AUTHORITY ORDER-PCARD
46309	40000	5000001	3/9/2015	-\$239.98	535120	AUTHORITY ORDER-PCARD
46309	40000	5000001	3/9/2015	\$55.70	536110	AUTHORITY ORDER-PCARD
46309	40000	5000001	3/9/2015	\$364.62	536140	AUTHORITY ORDER-PCARD
46309	40000	5000001	3/9/2015	\$868.90	537170	AUTHORITY ORDER-PCARD
46309	40000	5000001	3/9/2015	\$2,763.05	537210	AUTHORITY ORDER-PCARD
46309	40000	5000001	3/9/2015	\$121.94	542120	AUTHORITY ORDER-PCARD
46338	40000	5000001	3/13/2015	\$200.00	555170	98 NORTH CADDO CONSERVATION DISTRICT
46343	40000	5000001	3/13/2015	\$1,375.00	522150	OKLAHOMA ASSOC OF CONSERVATION DISTRICTS
46349	40000	5000001	3/13/2015	\$1,373.43	555170	88 CREEK COUNTY CONSERVATION DISTRICT
46350	40000	5000001	3/13/2015	\$13,814.00	515290	DEPT OF AGRICULTURE FOOD & FORESTRY
46351	40000	5000001	3/13/2015	\$3,750.00	515990	JACK R DAVIS
46353	40000	5000001	3/13/2015	\$122.04	521120	SCOTT GREGORY FISHER
46354	40000	5000001	3/13/2015	\$69.00	521120	MOORE JR. LEONARD I
46355	40000	5000001	3/13/2015	\$271.33	534290	COMDATA
46415	40000	5000001	3/23/2015	\$138.00	521120	SHAW KIMBERLY R
46416	40000	5000001	3/23/2015	\$46.00	521120	CRALL EDWARD L
46418	40000	5000001	3/23/2015	\$600.00	555170	88 ADAIR COUNTY CONSERVATION DISTRICT #67
46423	40000	5000001	3/23/2015	\$300.00	555170	88 BLAINE COUNTY CONSERVATION DISTRICT
46424	40000	5000001	3/23/2015	<u>\$100.00</u>	555170	88 DEER CREEK CONSERVATION DISTRICT

\$76,920.62 Water Quality

Cost Share - Locally Led

46167	25000	5000004	2/17/2015	\$1,800.00	554230	NOWATA COUNTY CONSERVATION DISTRICT
-------	-------	---------	-----------	------------	--------	-------------------------------------

**OKLAHOMA CONSERVATION COMMISSION
CLAIMS REGISTER BY PROGRAM
FOR THE PERIOD OF FEBRUARY 17, 2015 THRU MARCH 23, 2015**

Voucher	Fund Class	Department	Date	Amount	Account	Payee
46168	25000	5000004	2/17/2015	\$1,250.00	554230	OSAGE COUNTY CONSERVATION DISTRICT
46169	25000	5000004	2/18/2015	\$2,500.00	554230	JOHNSTON COUNTY CONSERVATION DIST
46219	25000	5000004	2/21/2015	\$973.17	554230	CUSTER COUNTY CONSERVATION DISTRICT
46220	25000	5000004	2/21/2015	\$1,095.56	554230	CUSTER COUNTY CONSERVATION DISTRICT
46221	25000	5000004	2/21/2015	\$1,459.84	554230	HARPER COUNTY CONSERVATION DISTRICT
46222	25000	5000004	2/21/2015	\$1,196.46	554230	SEQUOYAH COUNTY CONSERVATION DISTRICT
46223	25000	5000004	2/21/2015	\$2,120.88	554230	CUSTER COUNTY CONSERVATION DISTRICT
46265	25000	5000004	3/2/2015	\$2,051.87	554230	PONTOTOC COUNTY C D
46266	25000	5000004	3/2/2015	\$1,547.28	554230	PAWNEE COUNTY CONSERVATION DISTRICT
46267	25000	5000004	3/2/2015	\$3,500.00	554230	OKFUSKEE COUNTY CONSERVATION DISTRICT
46287	42514	5000004	3/3/2015	\$10,000.00	554230	GREER COUNTY CONSERVATION DIST
46313	25000	5000004	3/10/2015	\$961.95	554230	CHECOTAH CONSERVATION DISTRICT #20
46328	25000	5000004	3/11/2015	\$1,741.41	554230	WOODWARD COUNTY CONSERVATION DISTRICT
46366	25000	5000004	3/16/2015	\$3,347.92	554230	TALIHINA CONSERVATION DISTRICT
46372	42514	5000004	3/16/2015	\$4,078.58	554230	GREER COUNTY CONSERVATION DIST
46373	25000	5000004	3/16/2015	\$925.29	554230	KAY COUNTY CONSERVATION DISTRICT
46407	25000	5000004	3/20/2015	<u>\$3,792.50</u>	554230	WOODS COUNTY CONSERVATION DISTRICT

\$44,342.71 Cost Share - Locally Led

Cost Share - Priority Watershed

46211	40000	5000011	2/19/2015	\$669.60	554230	ADAIR COUNTY CONSERVATION DISTRICT #67
46212	40000	5000011	2/19/2015	\$378.00	554230	ADAIR COUNTY CONSERVATION DISTRICT #67
46245	40000	5000009	2/25/2015	\$5,900.16	554230	BLAINE COUNTY CONSERVATION DISTRICT
46327	25000	5000011	3/11/2015	\$2,830.78	554230	ADAIR COUNTY CONSERVATION DISTRICT #67
46327	40000	5000011	3/11/2015	<u>\$3,196.63</u>	554230	ADAIR COUNTY CONSERVATION DISTRICT #67

\$12,975.17 Cost Share - Priority Watershed

Carbon Sequestration

46344	22000	5000013	3/13/2015	\$162.56	555170	99 GREER COUNTY CONSERVATION DIST
46345	22000	5000013	3/13/2015	\$462.36	555170	99 MAJOR COUNTY CONSERVATION DISTRICT
46346	22000	5000013	3/13/2015	<u>\$63.00</u>	555170	63 NORTH CADDO CONSERVATION DISTRICT

\$687.92 Carbon Sequestration

CREP

46261	25000	5000014	3/10/2015	\$16.10	522110	OFFICE OF MANAGEMENT & ENTERPRISE SVCS
46261	25000	5000014	3/10/2015	\$748.48	532140	OFFICE OF MANAGEMENT & ENTERPRISE SVCS
46261	25000	5000014	3/10/2015	<u>\$132.09</u>	534290	OFFICE OF MANAGEMENT & ENTERPRISE SVCS

\$896.67 CREP

ISD Data Processing


46195	40000	8800010	2/18/2015	\$446.50	532160	11 SHARP ELECTRONICS CORPORATION
46195	40000	8800010	2/18/2015	\$31.99	533140	11 SHARP ELECTRONICS CORPORATION
46195	40000	8800010	2/18/2015	\$359.14	533140	11 SHARP ELECTRONICS CORPORATION
46196	19501	8800010	2/18/2015	\$212.50	532160	11 SHARP ELECTRONICS CORPORATION
46196	19501	8800010	2/18/2015	\$2.39	533140	11 SHARP ELECTRONICS CORPORATION
46196	40000	8800010	2/18/2015	\$37.63	533140	11 SHARP ELECTRONICS CORPORATION
46217	40000	8800010	2/19/2015	\$128.80	532160	51 SHARP ELECTRONICS CORPORATION

**OKLAHOMA CONSERVATION COMMISSION
CLAIMS REGISTER BY PROGRAM
FOR THE PERIOD OF FEBRUARY 17, 2015 THRU MARCH 23, 2015**

Voucher	Fund Class	Department	Date	Amount	Account	Payee
46218	40000	8800010	2/19/2015	\$128.90	532160	51 SHARP ELECTRONICS CORPORATION
46224	40000	8800010	2/21/2015	\$69.00	515380	21 AT&T CORPORATION
46274	40000	8800010	3/2/2015	\$60.00	533140	11 FUZZELLS CALCULATOR CORNER INC
46281	40000	8800010	3/2/2015	\$96.00	531130	21 AT&T CORPORATION
46282	40000	8800010	3/2/2015	\$201.96	531130	21 AT&T CORPORATION
46309	40000	8800010	3/9/2015	\$14.95	536150	11 AUTHORITY ORDER-PCARD
46309	40000	8800010	3/9/2015	\$29.90	536150	51 AUTHORITY ORDER-PCARD
46309	40000	8800010	3/9/2015	-\$3,738.75	541120	14 AUTHORITY ORDER-PCARD
46309	40000	8800010	3/9/2015	\$122.39	541120	51 AUTHORITY ORDER-PCARD
46309	40000	8800010	3/9/2015	\$1,166.93	541120	11 AUTHORITY ORDER-PCARD
46309	40000	8800010	3/9/2015	\$480.99	541130	41 AUTHORITY ORDER-PCARD
46309	40000	8800010	3/9/2015	\$269.00	542120	51 AUTHORITY ORDER-PCARD
46322	40000	8800010	3/10/2015	\$144.80	531130	21 AT&T CORPORATION
46324	19501	8800010	3/12/2015	\$182.00	515370	11 OFFICE OF MANAGEMENT & ENTERPRISE SVCS
46325	19501	8800010	3/12/2015	\$864.28	515370	11 OFFICE OF MANAGEMENT & ENTERPRISE SVCS
46326	40000	8800010	3/12/2015	\$4,112.46	515370	11 OFFICE OF MANAGEMENT & ENTERPRISE SVCS
46330	40000	8800010	3/11/2015	-\$1,829.55	541120	41 AUTHORITY ORDER-PCARD
46330	40000	8800010	3/11/2015	\$1,829.55	541120	41 AUTHORITY ORDER-PCARD
46335	40000	8800010	3/12/2015	\$86.17	531130	21 AT&T CORPORATION
46339	40000	8800010	3/13/2015	\$60.00	533140	51 FUZZELLS CALCULATOR CORNER INC
46342	40000	8800010	3/16/2015	\$16,995.00	541120	45 CREATIVE MAP SOLUTIONS
46347	40000	8800010	3/13/2015	\$497.25	515350	14 MY CONSULTING GROUP INC
46348	40000	8800010	3/13/2015	\$3,744.00	515350	14 MY CONSULTING GROUP INC
46394	40000	8800010	3/18/2015	\$60.00	515380	21 AT&T CORPORATION
46419	40000	8800010	3/23/2015	\$446.50	532160	11 SHARP ELECTRONICS CORPORATION
46420	19501	8800010	3/23/2015	\$212.50	532160	11 SHARP ELECTRONICS CORPORATION
46421	40000	8800010	3/23/2015	\$128.80	532160	51 SHARP ELECTRONICS CORPORATION
46421	40000	8800010	3/23/2015	\$45.18	533140	51 SHARP ELECTRONICS CORPORATION
46422	40000	8800010	3/23/2015	<u>\$128.90</u>	532160	51 SHARP ELECTRONICS CORPORATION

\$27,828.06 ISD Data Processing

\$1,627,249.23 Total Claims Paid



State of Oklahoma
Office of Management and Enterprise Services
Six Digit Expenditure Detail report
From 02/17/2015 To 03/23/2015

3/24/2015
9:04:34 AM
Page 31

Business Class Dept Budget Voucher Acct Sub Journal PO ID CFDA Number Amount Vendor Name Vendor ID
Unit Ref Account date

Summary By Transaction Type

<u>Transaction Type</u>	<u>Description</u>	<u>Debit Amount</u>	<u>Credit Amount</u>	<u>Net Amount</u>
JRNL	JOURNAL VOUCHER	0.00	0.00	0.00
REG	REGULAR VOUCHER	1,627,249.23	0.00	1,627,249.23
				<u>1,627,249.23</u>



State of Oklahoma
 Office of State Finance
 Allotment Budget and Available Cash
 As Of March 24,2015

3/24/2015
 09:11:24 AM
 Page 1

<u>Business Unit</u>	<u>Class</u>	<u>Dept</u>	<u>Bud Ref</u>	<u>Allocations</u>	<u>Pre Encumbered</u>	<u>Encumbered</u>	<u>Current Yr Exp</u>	<u>Prior Yr Exp</u>	<u>Allotment Budget</u>	<u>Available Cash</u>
64500										
	193									2,828,249.74
	19301	10	13	2,949,251.00	.00	.00	.00	2,948,949.07	301.93	
	19301	20	13	590,000.00	.00	.00	.00	590,000.00	.00	
	19301	30	13	6,022,433.00	.00	.00	.00	6,022,433.00	.00	
	19301	50	13	500,000.00	.00	.00	.00	500,000.00	.00	
	19312	20	15	3,000,000.00	1,037,671.00	7,644.09	172,052.19	.00	1,782,632.72	
				<u>13,061,684.00</u>	<u>1,037,671.00</u>	<u>7,644.09</u>	<u>172,052.19</u>	<u>10,061,382.07</u>	<u>1,782,934.65</u>	
	194									0.00
	19401	10	14	2,887,037.00	.00	.00	7,251.59	2,879,785.41	.00	
	19401	20	14	590,000.00	.00	.00	5,056.20	584,943.80	.00	
	19401	30	14	6,454,647.00	.00	.00	739,666.60	5,714,980.40	.00	
	19401	50	14	500,000.00	.00	.00	.00	500,000.00	.00	
	19401	88	14	30,000.00	.00	.00	1,656.68	28,343.32	.00	
				<u>10,461,684.00</u>			<u>753,631.07</u>	<u>9,708,052.93</u>		
	195									796,794.27
	19501	10	15	2,919,027.00	.00	592,446.95	2,237,038.98	.00	89,541.07	
	19501	20	15	590,000.00	.00	9,477.97	347,511.85	.00	233,010.18	
	19501	30	15	6,327,538.00	.00	2,129,962.04	3,998,007.18	.00	199,568.78	
	19501	50	15	500,000.00	.00	.00	377,012.05	.00	122,987.95	
	19501	88	15	30,000.00	.00	9,874.61	18,555.67	.00	1,569.72	
				<u>10,366,565.00</u>		<u>2,741,761.57</u>	<u>6,978,125.73</u>		<u>646,677.70</u>	
	200									203,802.39



State of Oklahoma
 Office of State Finance
 Allotment Budget and Available Cash
 As Of March 24,2015

3/24/2015
 09:11:24 AM
 Page 2

<u>Business Unit</u>	<u>Class</u>	<u>Dept</u>	<u>Bud Ref</u>	<u>Allocations</u>	<u>Pre Encumbered</u>	<u>Encumbered</u>	<u>Current Yr Exp</u>	<u>Prior Yr Exp</u>	<u>Allotment Budget</u>	<u>Available Cash</u>
64500										
	205									7,821.41
	20500	10	13	15,456.00	.00	.00	.00	1,650.78	13,805.22	
	20500	10	14	18,568.00	.00	.00	.00	922.93	17,645.07	
	20500	10	15	3,500.00	.00	135.00	400.00	.00	2,965.00	
				37,524.00		135.00	400.00	2,573.71	34,415.29	
	210									7.30
	215									0.42
	21500	20	13	1,357,654.00	.00	.00	.00	1,357,654.00	.00	
				1,357,654.00				1,357,654.00		
	220									17,324.29
	22000	50	13	22,500.00	.00	.00	.00	8,387.82	14,112.18	
	22000	50	14	22,500.00	.00	.00	.00	717.35	21,782.65	
	22000	50	15	13,000.00	.00	.00	687.92	.00	12,312.08	
				58,000.00			687.92	9,105.17	48,206.91	
	245									821,012.89
	24500	10	13	50,000.00	.00	132.66	.00	3,976.56	45,890.78	
	24500	10	14	50,000.00	.00	2,455.00	.00	.00	47,545.00	
	24500	10	15	1,000.00	.00	126.59	873.41	.00	.00	
	24500	20	14	705,468.00	.00	.00	.00	.00	705,468.00	
	24500	30	13	3,000.00	.00	.00	.00	.00	3,000.00	
	24500	30	14	52,433.00	.00	.00	.00	.00	52,433.00	
	24500	30	15	13,000.00	.00	.00	.00	.00	13,000.00	



State of Oklahoma
 Office of State Finance
 Allotment Budget and Available Cash
 As Of March 24,2015

3/24/2015
 09:11:24 AM
 Page 3

<u>Business Unit</u>	<u>Class</u>	<u>Dept</u>	<u>Bud Ref</u>	<u>Allocations</u>	<u>Pre Encumbered</u>	<u>Encumbered</u>	<u>Current Yr Exp</u>	<u>Prior Yr Exp</u>	<u>Allotment Budget</u>	<u>Available Cash</u>
64500										
	245									821,012.89
	24500	50	13	50,000.00	.00	1,601.80	.00	26,317.98	22,080.22	
	24500	50	14	1,000,000.00	.00	6,460.80	14,104.50	5,524.97	973,909.73	
	24500	50	15	1,100,000.00	.00	663,136.74	134,499.76	.00	302,363.50	
	24500	88	13	10,000.00	.00	6,484.33	.00	3,515.67	.00	
	24500	88	14	10,000.00	.00	.00	.00	.00	10,000.00	
	24500	88	15	10,000.00	.00	.00	.00	.00	10,000.00	
				<u>3,054,901.00</u>		<u>680,397.92</u>	<u>149,477.67</u>	<u>39,335.18</u>	<u>2,185,690.23</u>	
	250									4,503,978.24
	25000	30	13	700,243.00	.00	.00	.00	680,244.59	19,998.41	
	25000	30	14	788,310.00	.00	.00	120,756.31	667,553.69	.00	
	25000	30	15	788,310.00	.00	.00	788,310.00	.00	.00	
	25000	50	13	2,350,000.00	.00	1,099.28	.00	2,062,015.70	286,885.02	
	25000	50	14	2,164,000.00	.00	8,081.30	470,751.39	999,990.64	685,176.67	
	25000	50	15	2,974,500.00	.00	2,034,023.06	497,310.76	.00	443,166.18	
	25000	88	13	3,000.00	.00	.00	.00	.26	2,999.74	
				<u>9,768,363.00</u>		<u>2,043,203.64</u>	<u>1,877,128.46</u>	<u>4,409,804.88</u>	<u>1,438,226.02</u>	
	400									9,656,870.14
	40000	10	13	159,716.00	.00	7,744.55	.00	70,761.42	81,210.03	
	40000	10	14	285,432.00	.00	9,223.30	5,583.70	119,056.52	151,568.48	
	40000	10	15	81,001.00	.00	8,207.08	40,940.10	.00	31,853.82	
	40000	20	13	7,556,199.00	165,225.75	200,917.97	.00	3,978,866.97	3,211,188.31	
	40000	20	14	5,481,130.00	.00	3,635.62	132,806.08	2,322,913.07	3,021,775.23	



State of Oklahoma
Office of State Finance
Allotment Budget and Available Cash
As Of March 24, 2015

3/24/2015
09:11:24 AM
Page 4

<u>Business Unit</u>	<u>Class</u>	<u>Dept</u>	<u>Bud Ref</u>	<u>Allocations</u>	<u>Pre Encumbered</u>	<u>Encumbered</u>	<u>Current Yr Exp</u>	<u>Prior Yr Exp</u>	<u>Allotment Budget</u>	<u>Available Cash</u>
64500										9,656,870.14
	400									
	40000	20	15	5,157,023.00	.00	1,153,181.94	3,009,050.91	.00	994,790.15	
	40000	30	13	1,994,726.00	.00	4,410.20	.00	1,579,351.67	410,964.13	
	40000	30	14	1,001,036.00	.00	2,007.04	(198,384.02)	830,895.71	366,517.27	
	40000	30	15	974,083.00	.00	44,956.95	391,700.48	.00	537,425.57	
	40000	40	13	4,806,557.00	.00	258,083.48	.00	2,348,213.39	2,200,260.13	
	40000	40	14	4,825,000.00	.00	62,273.67	102,692.58	2,203,336.54	2,456,697.21	
	40000	40	15	4,939,191.00	.00	324,428.56	752,226.58	.00	3,862,535.86	
	40000	50	13	4,962,290.00	138,352.00	501,320.51	.00	3,599,604.66	723,012.83	
	40000	50	14	6,201,896.00	59,000.00	409,065.16	258,394.61	3,383,053.00	2,092,383.23	
	40000	50	15	4,531,530.00	.00	1,105,377.51	1,645,470.19	.00	1,780,682.30	
	40000	88	13	534,560.00	3,855.83	75,980.27	495.00	176,824.75	277,404.15	
	40000	88	14	339,000.00	8,158.00	29,967.63	38,653.96	253,195.57	9,024.84	
	40000	88	15	330,500.00	3,234.45	141,378.32	157,958.45	.00	27,928.78	
				54,160,870.00	377,826.03	4,342,159.76	6,337,588.62	20,866,073.27	22,237,222.32	
	415									2,950,581.04
	41500	20	13	1,962,101.00	.00	454.91	.00	157,770.50	1,803,875.59	
	41500	20	14	466,706.00	.00	4,193.17	(615.92)	182,118.65	281,010.10	
				2,428,807.00		4,648.08	(615.92)	339,889.15	2,084,885.69	
	424									0.69
	425									270,413.44
	42514	50	14	300,000.00	.00	.00	53,257.98	7,568.79	239,173.23	



State of Oklahoma
Office of State Finance
Allotment Budget and Available Cash
As Of March 24,2015

3/24/2015
09:11:24 AM
Page 5

<u>Business Unit</u>	<u>Class</u>	<u>Dept</u>	<u>Bud Ref</u>	<u>Allocations</u>	<u>Pre Encumbered</u>	<u>Encumbered</u>	<u>Current Yr Exp</u>	<u>Prior Yr Exp</u>	<u>Allotment Budget</u>	<u>Available Cash</u>
64500										
	425									270,413.44
	42514	50	15	300,000.00	.00	.00	43,759.79	.00	256,240.21	
				600,000.00			97,017.77	7,568.79	495,413.44	
	490									1,168,632.05
	49000	20	13	1,625,000.00	.00	61,574.18	.00	1,438,939.19	124,486.63	
	49000	20	14	941,135.00	.00	.00	.00	100.00	941,035.00	
	49000	20	15	1,900,000.00	.00	.00	.00	.00	1,900,000.00	
	49000	30	13	75,000.00	.00	.00	.00	43,066.99	31,933.01	
	49000	30	14	28,080.00	.00	.00	.00	.00	28,080.00	
	49000	50	13	1,695,000.00	.00	.63	.00	1,398,085.49	296,913.88	
				6,264,215.00		61,574.81		2,880,191.67	3,322,448.52	
	994									(117.05)
Business Unit Totals				111,620,267.00	1,415,497.03	9,881,524.87	16,365,493.51	49,681,630.82	34,276,120.77	23,225,371.26



State of Oklahoma
Office of State Finance
Allotment Budget and Available Cash
As Of March 24,2015

3/24/2015
09:11:24 AM
Page 6

<u>Business</u>	<u>Unit</u>	<u>Class</u>	<u>Dept</u>	<u>Bud Ref</u>	<u>Allocations</u>	<u>Pre Encumbered</u>	<u>Encumbered</u>	<u>Current Yr Exp</u>	<u>Prior Yr Exp</u>	<u>Allotment Budget</u>	<u>Available Cash</u>
Grand Totals					<u>111,620,267.00</u>	<u>1,415,497.03</u>	<u>9,881,524.87</u>	<u>16,365,493.51</u>	<u>49,681,630.82</u>	<u>34,276,120.77</u>	<u>23,225,371.26</u>

Cardholder Statement with Allocation & description

Card One of: SHERYL GIBSON (2224) or KELLY MOCKABEE (8642) or BROOKS TRAMELL (4510)
 Company Name State of Oklahoma
 Post Date Between 2015-02-01 00:00:00 and 2015-02-28 00:00:00
 Report Owner Coffman, Steven
 Report Time 2015-03-24 11:19:29
 Transaction Type One of: Cash advance or Misc Credit or Misc Debit or Purchase

CH Full Name

Card Last 4 Digits

Txn Number

Vendor Name

GL Allocation

Comments

Item Exp Cat Comment

Purchase Date

Total Amount

SW Contract #

Receipts Uploaded

Post Date

Alloc Amount

Item Description

Exp Cat Name

Gibson, Sheryl

2224

TXN00592106

BEST WESTERN

522130-1000-40000-5000001-664600000----
64500--6459003941-001-001-001

01/30/2015

81.00

No

02/02/2015

81.00

BEST WESTERN - miller, 191166, 1 night,
edmond, training, GSA
Statewide Contract #

TXN00593023

AGENT FEE 8900643306595

531600-1000-40000-5000001-664600000----
64500--6459003941-001-001-001

02/02/2015

7.00

No

02/04/2015

7.00

AGENT FEE 8900643306595 - fleming days inn
Statewide Contract #

TXN00593580

CHEROKEE INN

522130-1000-19501-3000005-664600000----
64500--6459003941-008-001-001

02/03/2015

78.00

No

02/05/2015

78.00

CHEROKEE INN - knauf owen, 104384, alva,
attending function, 1 night, gsa
Statewide Contract #

TXN00593581

WWW.OKAPP.ORG

522150-1000-19501-1000001----64500--
6459003941-002-001-001

02/04/2015

15.00

No

02/05/2015

15.00

WWW.OKAPP.ORG - registration
Statewide Contract #

CH Full Name

Card Last 4 Digits

Txn Number	Purchase Date	Post Date
Vendor Name	Total Amount	Alloc Amount
GL Allocation	SW Contract #	Item Description
Comments	Receipts Uploaded	Exp Cat Name
Item Exp Cat Comment		
TXN00594262	02/05/2015	02/06/2015
FROST-BITES/BONNIE'S POPC	167.50	167.50
536170-1000-19501-3000004-----64500-- 6459003941-007-001-001	No	FROST-BITES/BONNIE'S POPC - Popcorn Statewide Contract #
TXN00594263	02/04/2015	02/06/2015
DAYS INN & SUITES	65.00	65.00
522130-1000-40000-5000001-664600000---- 64500--6459003941-001-001-001	No	DAYS INN & SUITES - fleming, 184493, tahlequah, 1 night, training, GSA Statewide Contract #
TXN00595138	02/05/2015	02/09/2015
AGENT FEE 8900643477860	7.00	7.00
531600-1000-40000-5000001-664600000---- 64500--6459003941-001-001-001	No	AGENT FEE 8900643477860 - shaw days inn Statewide Contract #
TXN00595139	02/07/2015	02/09/2015
STAPLES	80.30	48.31
536140-1000-40000-2000001-109020000---- 64500--6459003941-015-001-001	No	STAPLES - dvd & calendars Statewide Contract #
TXN00595139	02/07/2015	02/09/2015
STAPLES	80.30	2.09
536140-1000-19501-3000005-----64500-- 6459003941-008-001-001	No	STAPLES - battery

CH Full Name

Card Last 4 Digits

Txn Number

Vendor Name

GL Allocation

Comments

Item Exp Cat Comment

Purchase Date

Total Amount

SW Contract #

Receipts Uploaded

Post Date

Alloc Amount

Item Description

Exp Cat Name

TXN00595139

STAPLES

536150-1000-40000-8800010-664600000---
64500--6459003942-001-001-003

02/07/2015

80.30

No

02/09/2015

29.90

STAPLES - wireless mouse

TXN00595140

WWW.OKAPP.ORG

522150-1000-19501-1000001-----64500--
6459003941-002-001-001

02/06/2015

(15.00)

No

02/09/2015

(15.00)

WWW.OKAPP.ORG - Credit
Statewide Contract #

TXN00596272

AMAZON MKTPLACE PMTS

536130-1000-19501-1000005-----64500--
6459003941-004-001-001

02/10/2015

29.95

No

02/11/2015

29.95

AMAZON MKTPLACE PMTS - memory card
Statewide Contract #

TXN00596273

AMAZON MKTPLACE PMTS

536130-1000-19501-1000005-----64500--
6459003941-004-001-001

02/10/2015

23.49

No

02/11/2015

23.49

AMAZON MKTPLACE PMTS - tripod and
accessories
Statewide Contract #

TXN00596274

AMAZON MKTPLACE PMTS

541110-1000-19501-1000005-----64500--
6459003941-004-001-001

02/10/2015

436.44

No

02/11/2015

436.44

AMAZON MKTPLACE PMTS - camcorder
Statewide Contract #

TXN00596912

HP DIRECT-PUBLICSECTOR

541120-1000-40000-8800010-970080000---
64500--6459003942-001-001-004

02/11/2015

(3,738.75)

No

02/12/2015

(3,738.75)

HP DIRECT-PUBLICSECTOR - Credit
Statewide Contract #

CH Full Name

Card Last 4 Digits

Txn Number
 Vendor Name
 GL Allocation
 Comments
 Item Exp Cat Comment

Purchase Date
 Total Amount
 SW Contract #
 Receipts Uploaded

Post Date
 Alloc Amount
 Item Description
 Exp Cat Name

TXN00596914 RAMADA INN 522130-1000-40000-5000001-664600000--- 64500-6459003941-001-001-001	02/10/2015 58.00 No	02/12/2015 58.00 RAMADA INN - stacy, 255056, 1 night, elk city, water sampling, GSA Statewide Contract #
TXN00596916 WWW.OKAPP.ORG 522150-1000-24500-1000001-----64500-- 6459003941-011-001-001	02/11/2015 345.00 No	02/12/2015 345.00 WWW.OKAPP.ORG - gibson registration Statewide Contract #
TXN00596917 WWW.OKAPP.ORG 522150-1000-24500-1000001---64500-- 6459003941-011-001-001	02/11/2015 345.00 No	02/12/2015 345.00 WWW.OKAPP.ORG - mockabee registration Statewide Contract #
TXN00597534 AMAZON MKTPLACE PMTS 536130-1000-19501-1000005-----64500-- 6459003941-004-001-001	02/12/2015 93.64 No	02/13/2015 93.64 AMAZON MKTPLACE PMTS - CHAIR Statewide Contract #
TXN00597536 AMAZON MKTPLACE PMTS 536130-1000-19501-1000005-----64500-- 6459003941-004-001-001	02/12/2015 93.64 No	02/13/2015 93.64 AMAZON MKTPLACE PMTS - CHAIR Statewide Contract #

CH Full Name

Card Last 4 Digits

Txn Number

Vendor Name

GL Allocation

Comments

Item Exp Cat Comment

Purchase Date

Total Amount

SW Contract #

Receipts Uploaded

Post Date

Alloc Amount

Item Description

Exp Cat Name

Txn Number	Vendor Name	GL Allocation	Comments	Item Exp Cat Comment	Purchase Date	Total Amount	SW Contract #	Receipts Uploaded	Post Date	Alloc Amount	Item Description	Exp Cat Name
TXN00597538	AMAZON MKTPLACE PMTS	536130-1000-19501-1000005-----64500--6459003941-004-001-001			02/12/2015	70.35		No	02/13/2015	70.35	AMAZON MKTPLACE PMTS - bungee cords, themometer, etc	Statewide Contract #
TXN00597539	AMAZON MKTPLACE PMTS	536130-1000-19501-1000001-----64500--6459003941-004-001-001			02/12/2015	98.00		No	02/13/2015	98.00	AMAZON MKTPLACE PMTS - tablecloth, clamp lamp	Statewide Contract #
TXN00597541	AMAZON MKTPLACE PMTS	536130-1000-19501-1000005-----64500--6459003941-004-001-001			02/12/2015	69.82		No	02/13/2015	69.82	AMAZON MKTPLACE PMTS - handtruck	Statewide Contract #
TXN00597542	AMAZON MKTPLACE PMTS	541110-1000-19501-1000005-----64500--6459003941-004-001-001			02/13/2015	229.99		No	02/13/2015	229.99	AMAZON MKTPLACE PMTS - tv	Statewide Contract #
TXN00598507	AMAZON MKTPLACE PMTS	536130-1000-19501-1000001-----64500--6459003941-004-001-001			02/14/2015	27.18		No	02/16/2015	27.18	AMAZON MKTPLACE PMTS - cake pans	Statewide Contract #
TXN00598509	Longbow Software	541130-1000-40000-8800010-152520000----64500--6459003942-001-001-002			02/16/2015	199.99		No	02/16/2015	199.99	Longbow Software - legacy software	Statewide Contract #

CH Full Name

Card Last 4 Digits

Txn Number

Vendor Name

GL Allocation

Comments

Item Exp Cat Comment

Purchase Date

Total Amount

SW Contract #

Receipts Uploaded

Post Date

Alloc Amount

Item Description

Exp Cat Name

TXN00598512 LA QUINTA INN AND SUIT 522130-1000-40000-5000001-664600000---- 64500--6459003941-001-001-001	02/14/2015 83.00 No	02/16/2015 83.00 LA QUINTA INN AND SUIT - shaw, 102260, woodward, 1 night, bug collections, GSA Statewide Contract #
TXN00599079 BEDFORD CAMERA AND VIDEO 541120-1000-40000-8800010-109020000---- 64500--6459003942-001-001-001	02/17/2015 1,166.93 No	02/18/2015 1,166.93 BEDFORD CAMERA AND VIDEO - camera Statewide Contract #
TXN00599618 DAYS INN 522130-1000-40000-5000001-664600000---- 64500--6459003941-001-001-001	02/17/2015 50.28 No	02/19/2015 50.28 DAYS INN - Stacy, 255056, lawton, 1 night, water sampling, GSA Statewide Contract #
TXN00599619 HAMPTON INNS 522130-1000-40000-5000001-664600000---- 64500--6459003941-001-001-001	02/18/2015 83.00 No	02/19/2015 83.00 HAMPTON INNS - lamb, 238037, altus, water sampling, 1 night, gsa Statewide Contract #
TXN00599620 Amazon.com 536130-1000-19501-1000005-----64500-- 6459003941-004-001-001	02/18/2015 47.98 No	02/19/2015 47.98 Amazon.com - adj. tables Statewide Contract #

CH Full Name

Card Last 4 Digits

Txn Number

Purchase Date

Post Date

Vendor Name

Total Amount

Alloc Amount

GL Allocation

SW Contract #

Item Description

Comments

Receipts Uploaded

Exp Cat Name

Item Exp Cat Comment

TXN00599621	02/18/2015	02/19/2015
SHI CORP	281.00	281.00
541130-1000-40000-8800010-152520000---- 64500--6459003942-001-001-002	No	SHI CORP - adobe Statewide Contract #
TXN00599622	02/18/2015	02/19/2015
Amazon.com	47.98	47.98
536130-1000-19501-1000005-----64500-- 6459003941-004-001-001	No	Amazon.com - adj table Statewide Contract #
TXN00600270	02/19/2015	02/20/2015
HUGO LAKE MARINA	83.00	83.00
522131-1000-40000-5000001-664600000--- 64500--6459003941-001-001-001	No	HUGO LAKE MARINA - miller, 191166, hugo, macro collections, 1 night, GSA Statewide Contract #
TXN00601086	02/20/2015	02/23/2015
AMAZON MKTPLACE PMTS	(50.10)	(50.10)
536130-1000-19501-1000005-----64500-- 6459003941-004-001-001	No	AMAZON MKTPLACE PMTS - Credit Statewide Contract #
TXN00601089	02/20/2015	02/23/2015
Amazon.com	32.95	32.95
536130-1000-19501-1000005-----64500-- 6459003941-004-001-001	No	Amazon.com - MEMORY CARD Statewide Contract #

CH Full Name

Card Last 4 Digits

Txn Number	Purchase Date	Post Date
Vendor Name	Total Amount	Alloc Amount
GL Allocation	SW Contract #	Item Description
Comments	Receipts Uploaded	Exp Cat Name
Item Exp Cat Comment		
TXN00601091	02/20/2015	02/23/2015
AMAZON MKTPLACE PMTS	(29.07)	(29.07)
536130-1000-19501-1000005-----64500-- 6459003941-004-001-001	No	AMAZON MKTPLACE PMTS - Credit Statewide Contract #
TXN00601092	02/20/2015	02/23/2015
Amazon.com	43.38	43.38
536130-1000-19501-1000005-----64500-- 6459003941-004-001-001	No	Amazon.com - booth equipment Statewide Contract #
TXN00601094	02/23/2015	02/23/2015
DMI DELL K-12/GOVT	122.39	122.39
541120-1000-40000-8800010-664600000--51- 64500--6459003942-001-001-003	No	DMI DELL K-12/GOVT - docking station Statewide Contract #
TXN00601528	02/23/2015	02/24/2015
AMAZON MKTPLACE PMTS	39.90	39.90
536130-1000-19501-1000005-----64500-- 6459003941-004-001-001	No	AMAZON MKTPLACE PMTS - digital camera starter Statewide Contract #
TXN00601918	02/25/2015	02/25/2015
AMAZON MKTPLACE PMTS	14.95	14.95
536150-1000-40000-8800010-664600000--11- 64500--6459003942-001-001-001	No	AMAZON MKTPLACE PMTS - printer cable Statewide Contract #

CH Full Name

Card Last 4 Digits

Txn Number

Vendor Name

GL Allocation

Comments

Item Exp Cat Comment

Purchase Date

Total Amount

SW Contract #

Receipts Uploaded

Post Date

Alloc Amount

Item Description

Exp Cat Name

TXN00601919

Amazon.com

542120-1000-40000-5000001-664600000----
64500--6459003941-001-001-001

02/25/2015

42.95

No

02/25/2015

42.95

Amazon.com - reference book
Statewide Contract #

TXN00602514

HUGO LAKE MARINA

522131-1000-40000-5000001-664600000----
64500--6459003941-001-001-001

02/25/2015

(83.00)

No

02/26/2015

(83.00)

HUGO LAKE MARINA - miller, reservation
cancelled
Statewide Contract #

TXN00602515

AMAZON MKTPLACE PMTS

542120-1000-40000-8800010-664600000----51-
64500--6459003942-001-001-003

02/25/2015

269.00

No

02/26/2015

269.00

AMAZON MKTPLACE PMTS - digital camera
Statewide Contract #

TXN00603057

ASSOCIATION OF GOVERNMENT

531260-1000-19501-1000001-----64500--
6459003941-002-001-001

02/26/2015

97.50

No

02/27/2015

97.50

ASSOCIATION OF GOVERNMENT - membership
Statewide Contract #

TXN00603058

AMAZON MKTPLACE PMTS

542120-1000-40000-5000001-664600000----
64500--6459003941-001-001-001

02/27/2015

78.99

No

02/27/2015

78.99

AMAZON MKTPLACE PMTS - reference book
Statewide Contract #

count: 46

1,290.55

CH Full Name

Card Last 4 Digits

Txn Number

Vendor Name

GL Allocation

Comments

Item Exp Cat Comment

Purchase Date

Total Amount

SW Contract #

Receipts Uploaded

Post Date

Alloc Amount

Item Description

Exp Cat Name

count: 46

1,290.55

CH Full Name

Card Last 4 Digits	Purchase Date	Post Date
Txn Number	Total Amount	Alloc Amount
Vendor Name	SW Contract #	Item Description
GL Allocation	Receipts Uploaded	Exp Cat Name
Comments		
Item Exp Cat Comment		
Mockabee, Kelly		
8642		
TXN00593021	02/03/2015	02/04/2015
MARRIOTT 33716 NEW ORLEAN	858.20	858.20
522130-1000-19501-1000005-----64500-- 6459003941-004-001-001	No	MARRIOTT 33716 NEW ORLEAN - hathorne, 277828, New Orleans, Annual Mtg, designated 4 nights Statewide Contract #
TXN00593022	02/03/2015	02/04/2015
MARRIOTT 33716 NEW ORLEAN	643.65	643.65
522130-1000-40000-5000001-664600000---- 64500--6459003941-001-001-001	No	MARRIOTT 33716 NEW ORLEAN - Phillips, 110180, Nnew Orleans, Annual Mtg, 3 nights, designates Statewide Contract #
TXN00593024	02/03/2015	02/04/2015
MARRIOTT 33716 NEW ORLEAN	858.20	858.20
522130-1000-19501-1000001-----64500-- 6459003941-002-001-001	No	MARRIOTT 33716 NEW ORLEAN - Lam, 300473, New Orleans, 4 nights, Annual Mtg, designated Statewide Contract #
TXN00593025	02/03/2015	02/04/2015
MARRIOTT 33716 NEW ORLEAN	858.20	858.20
522130-1000-19501-1000001-----64500-- 6459003941-002-001-001	No	MARRIOTT 33716 NEW ORLEAN - Herriman, commissioner, New Orleans, 4 nights, Annual Mtg, designated Statewide Contract #
TXN00593026	02/02/2015	02/04/2015
AMERICAN SELF STORAGE 3	437.50	437.50
532130-1000-19501-1000001-----64500-- 6459003941-002-001-001	No	AMERICAN SELF STORAGE 3 - Purchase Statewide Contract #

CH Full Name

Card Last 4 Digits

Txn Number

Vendor Name

GL Allocation

Comments

Item Exp Cat Comment

TXN00593577

ERGODIRECT INC.

541150-1000-40000-4000001-152520000----
64500--6459003941-009-001-001

Purchase Date

Total Amount

SW Contract #

Receipts Uploaded

02/05/2015

613.89

No

Post Date

Alloc Amount

Item Description

Exp Cat Name

02/05/2015

613.89

ERGODIRECT INC. - Purchase
Statewide Contract #

TXN00593578

Amazon.com

536130-1000-40000-4000001-152520000----
64500--6459003941-009-001-001

02/04/2015

59.46

No

02/05/2015

59.46

Amazon.com - fatigue mat
Statewide Contract #

TXN00595137

STAPLES

536140-1000-19501-1000001-----64500--
6459003941-002-001-001

02/06/2015

476.31

No

02/09/2015

116.20

STAPLES - black binders
Statewide Contract #

TXN00595137

STAPLES

536140-1000-40000-5000001-664600000----
64500--6459003941-001-001-001

02/06/2015

476.31

No

02/09/2015

360.11

STAPLES - toner, tape, duct tape, etc

TXN00595634

NATIONAL WATERSHED COALI

531260-1000-40000-2000001-109020000----
64500--6459003941-015-001-001

02/09/2015

150.00

No

02/10/2015

150.00

NATIONAL WATERSHED COALI - membership
Statewide Contract #

CH Full Name

Card Last 4 Digits

Txn Number

Vendor Name

GL Allocation

Comments

Item Exp Cat Comment

Purchase Date

Total Amount

SW Contract #

Receipts Uploaded

Post Date

Alloc Amount

Item Description

Exp Cat Name

TXN00595635
HOLIDAY INNS
522130-1000-19501-1000001----64500--
6459003941-002-001-001

02/04/2015
(52.67)

No

02/10/2015
(52.67)
HOLIDAY INNS - Credit
Statewide Contract #

TXN00596915
EUREKA WATER COMPANY
536110-1000-40000-5000001-664600000----
64500--6459003941-001-001-001

02/11/2015
69.50

No

02/12/2015
41.70
EUREKA WATER COMPANY - wq
Statewide Contract #

TXN00596915
EUREKA WATER COMPANY
536110-1000-19501-1000001----64500--
6459003941-002-001-001

02/11/2015
69.50

No

02/12/2015
27.80
EUREKA WATER COMPANY - admin

TXN00597537
WALKER CO
536130-1000-19501-1000001----64500--
6459003941-002-001-001

02/11/2015
51.84

No

02/13/2015
38.88
WALKER CO - admin
Statewide Contract #

TXN00597537
WALKER CO
536130-1000-40000-4000001-152520000----
64500--6459003941-009-001-001

02/11/2015
51.84

No

02/13/2015
12.96
WALKER CO

CH Full Name

Card Last 4 Digits

Txn Number

Vendor Name

GL Allocation

Comments

Item Exp Cat Comment

Purchase Date

Total Amount

SW Contract #

Receipts Uploaded

Post Date

Alloc Amount

Item Description

Exp Cat Name

TXN00598505	02/11/2015		02/16/2015
JAMES SUPPLIES AND RENTAL	141.00		141.00
537150-1000-40000-2000001-109020000--- 64500--6459003941-015-001-001	No		JAMES SUPPLIES AND RENTAL - oxygen & bottle rental Statewide Contract #
TXN00598506	02/12/2015		02/16/2015
WYNDHAM GARDEN HOTEL	166.00		166.00
522130-1000-40000-2000001-109020000--- 64500--6459003941-015-001-001	No		WYNDHAM GARDEN HOTEL - pelley, 108608, 2 nights, stillwater, watershed assessment, GSA Statewide Contract #
TXN00598508	02/12/2015		02/16/2015
WYNDHAM GARDEN HOTEL	166.00		166.00
522130-1000-40000-2000001-109020000--- 64500--6459003941-015-001-001	No		WYNDHAM GARDEN HOTEL - boney, 106871, 2 nights, stillwater, watershed assessment, GSA Statewide Contract #
TXN00598510	02/12/2015		02/16/2015
WYNDHAM GARDEN HOTEL	166.00		166.00
522130-1000-40000-2000001-109020000--- 64500--6459003941-015-001-001	No		WYNDHAM GARDEN HOTEL - moore, 105147, 2 nights, stillwater, watershed assessment, GSA Statewide Contract #
TXN00599623	02/18/2015		02/19/2015
MTM RECOGNITION IN STORE	69.90		69.90
515990-1000-19501-1000001---64500-- 6459003941-002-001-001	No		MTM RECOGNITION IN STORE - nameplate Statewide Contract #

CH Full Name

Card Last 4 Digits

Txn Number	Purchase Date	Post Date
Vendor Name	Total Amount	Alloc Amount
GL Allocation	SW Contract #	Item Description
Comments	Receipts Uploaded	Exp Cat Name
Item Exp Cat Comment		
TXN00600267	02/18/2015	02/20/2015
AGENT FEE 8900644013554	9.00	9.00
531600-1000-19501-1000001-----64500-- 6459003941-002-001-001	No	AGENT FEE 8900644013554 - Grego, USAirways Statewide Contract #
TXN00600268	02/18/2015	02/20/2015
AGENT FEE 8900644013557	14.75	14.75
531600-1000-19501-1000001-----64500-- 6459003941-002-001-001	No	AGENT FEE 8900644013557 - Grego ,, SW Airlines Statewide Contract #
TXN00600269	02/19/2015	02/20/2015
STAPLES	379.99	379.99
536140-1000-19501-1000001-----64500-- 6459003941-002-001-001	No	STAPLES - Phone headset Statewide Contract #
TXN00600271	02/18/2015	02/20/2015
USAIRWAYS 0377572873487	386.20	386.20
522110-1000-19501-1000001-----64500-- 6459003941-002-001-001	No	USAIRWAYS 0377572873487 - Purchase Statewide Contract #
TXN00600272	02/18/2015	02/20/2015
SOUTHWES 5262484293907	422.70	422.70
522110-1000-19501-1000001-----64500-- 6459003941-002-001-001	No	SOUTHWES 5262484293907 - Grego, flight cancelled Statewide Contract #
TXN00601080	02/20/2015	02/23/2015
USAIRWAYS 0377574477789	406.70	406.70
522110-1000-19501-1000001-----64500-- 6459003941-002-001-001	No	USAIRWAYS 0377574477789 - grego, commissioner, WashingtonDC, NACD, March 17th Statewide Contract #

CH Full Name

Card Last 4 Digits

Txn Number
Vendor Name
GL Allocation
Comments
Item Exp Cat Comment

Purchase Date
Total Amount
SW Contract #
Receipts Uploaded

Post Date
Alloc Amount
Item Description
Exp Cat Name

TXN00601081
AGENT FEE 8900644073039
531600-1000-19501-1000001-----64500--
6459003941-002-001-001

02/20/2015
9.00
No

02/23/2015
9.00
AGENT FEE 8900644073039 - lam - Usairways
Statewide Contract #

TXN00601082
USAIRWAYS 0377574477790
522110-1000-19501-1000001-----64500--
6459003941-002-001-001

02/20/2015
406.70
No

02/23/2015
406.70
USAIRWAYS 0377574477790 - Lam,
Washington DC, March 17th, NACD
Statewide Contract #

TXN00601083
HOLIDAY INN NATIONAL A
522130-1000-19501-1000001-----64500--
6459003941-002-001-001

02/20/2015
517.54
No

02/23/2015
517.54
HOLIDAY INN NATIONAL A - Lam, 155751,
washington DC, 2 nights, NACD, GSA
Statewide Contract #

TXN00601084
HOLIDAY INN NATIONAL A
522130-1000-19501-1000001-----64500--
6459003941-002-001-001

02/20/2015
517.54
No

02/23/2015
517.54
HOLIDAY INN NATIONAL A - Grego,
commissioner, Washington DC< 2 nights, NACD,
GSA
Statewide Contract #

TXN00601085
AGENT FEE 8900644102054
531600-1000-19501-1000001-----64500--
6459003941-002-001-001

02/20/2015
9.00
No

02/23/2015
9.00
AGENT FEE 8900644102054 - LeGrand -US
Airway
Statewide Contract #

TXN00601087
USAIRWAYS 0377574477799
522110-1000-19501-1000001-----64500--
6459003941-002-001-001

02/20/2015
406.70
No

02/23/2015
406.70
USAIRWAYS 0377574477799 - LeGrand,
commissioner, Washington DC, March 17, 3 days,
NACD
Statewide Contract #

CH Full Name

Card Last 4 Digits

Txn Number
 Vendor Name
 GL Allocation
 Comments
 Item Exp Cat Comment

Purchase Date
 Total Amount
 SW Contract #
 Receipts Uploaded

Post Date
 Alloc Amount
 Item Description
 Exp Cat Name

TXN00601088 STAPLES 536140-1000-19501-1000001-----64500-- 6459003941-002-001-001	02/21/2015 137.13 No	02/23/2015 15.35 STAPLES - double sided tape Statewide Contract #
TXN00601088 STAPLES 536140-1000-40000-5000001-664600000---- 64500--6459003941-001-001-001	02/21/2015 137.13 No	02/23/2015 4.51 STAPLES - staple remover & tape
TXN00601088 STAPLES 536140-1000-40000-4000001-152520000---- 64500--6459003941-009-001-001	02/21/2015 137.13 No	02/23/2015 117.27 STAPLES - binders, pens, file folders, dividers, notebooks
TXN00601090 HOLIDAY INN NATIONAL A 522130-1000-19501-1000001-----64500-- 6459003941-002-001-001	02/20/2015 517.54 No	02/23/2015 517.54 HOLIDAY INN NATIONAL A - LeGrand, commissioner, Washington DC, 2 nights, NACD, GSA Statewide Contract #
TXN00601093 AGENT FEE 8900644073040 531600-1000-19501-1000001-----64500-- 6459003941-002-001-001	02/20/2015 9.00 No	02/23/2015 9.00 AGENT FEE 8900644073040 - lam - us airways - flight cancelled Statewide Contract #

CH Full Name

Card Last 4 Digits

Txn Number	Purchase Date	Post Date
Vendor Name	Total Amount	Alloc Amount
GL Allocation	SW Contract #	Item Description
Comments	Receipts Uploaded	Exp Cat Name
Item Exp Cat Comment		
TXN00601917	02/24/2015	02/25/2015
SHERATON MIDWEST CITY HOT	98.61	98.61
522130-1000-19501-1000001-----64500-- 6459003941-002-001-001	No	SHERATON MIDWEST CITY HOT - knauf owen, 104384, 1 night, mwc, state meeting, GSA Statewide Contract #
TXN00603056	02/25/2015	02/27/2015
SHERATON MIDWEST CITY HOT	261.00	261.00
522130-1000-19501-1000001-----64500-- 6459003941-002-001-001	No	SHERATON MIDWEST CITY HOT - LeGrand, commissioner, 3 nights, state meeting, GSA Statewide Contract #
TXN00603059	02/25/2015	02/27/2015
SHERATON MIDWEST CITY HOT	174.00	174.00
522130-1000-19501-1000001-----64500-- 6459003941-002-001-001	No	SHERATON MIDWEST CITY HOT - Lam, 300473, mwc, 2 nights, state meeting, GSA Statewide Contract #
TXN00603060	02/27/2015	02/27/2015
ULINE SHIP SUPPLIES	371.36	371.36
536190-1000-19501-3000004-----64500-- 6459003941-007-001-001	No	ULINE SHIP SUPPLIES - ed. supplies SOIL HEALTH Statewide Contract #
count: 41		10,787.44
count: 41		10,787.44

CH Full Name

Card Last 4 Digits	Purchase Date	Post Date
Txn Number	Total Amount	Alloc Amount
Vendor Name	SW Contract #	Item Description
GL Allocation	Receipts Uploaded	Exp Cat Name
Comments		
Item Exp Cat Comment		
Tramell, Brooks		
4510		
TXN00593579	02/04/2015	02/05/2015
HARD EDGE DESIGN	856.00	856.00
531160-1000-40000-5000001-664600000---- 64500--6459003941-001-001-001	No	HARD EDGE DESIGN - blue thumb t-shirts Statewide Contract #
TXN00594264	02/05/2015	02/06/2015
TFS FISHER SCI ATL	183.81	183.81
537210-1000-40000-5000001-664600000---- 64500--6459003941-001-001-001	No	TFS FISHER SCI ATL - qa supplies Statewide Contract #
TXN00594265	02/05/2015	02/06/2015
BATTERIES PLUS 094	854.90	854.90
537170-1000-40000-5000001-664600000---- 64500--6459003941-001-001-001	No	BATTERIES PLUS 094 - marine batteries Statewide Contract #
TXN00595141	02/06/2015	02/09/2015
TFS FISHER SCI ATL	200.40	200.40
537210-1000-40000-5000001-664600000---- 64500--6459003941-001-001-001	No	TFS FISHER SCI ATL - qa supplies Statewide Contract #
TXN00595636	02/09/2015	02/10/2015
USGS	14.00	14.00
537170-1000-40000-5000001-664600000---- 64500--6459003941-001-001-001	No	USGS - map Statewide Contract #

CH Full Name

Card Last 4 Digits

Txn Number

Purchase Date

Post Date

Vendor Name

Total Amount

Alloc Amount

GL Allocation

SW Contract #

Item Description

Comments

Receipts Uploaded

Exp Cat Name

Item Exp Cat Comment

TXN00596913

02/11/2015

02/12/2015

TFS FISHER SCI ATL

67.66

67.66

537210-1000-40000-5000001-664600000---
64500--6459003941-001-001-001

No

TFS FISHER SCI ATL - qa supplies
Statewide Contract #

TXN00597535

02/12/2015

02/13/2015

AQUA PLEASURES POOLS & SP

14.00

14.00

536110-1000-40000-5000001-664600000---
64500--6459003941-001-001-001

No

AQUA PLEASURES POOLS & SP - water
Statewide Contract #

TXN00597540

02/12/2015

02/13/2015

MICROTECH SCIENTIFIC

453.24

453.24

537210-1000-40000-5000001-664600000---
64500--6459003941-001-001-001

No

MICROTECH SCIENTIFIC - sample bottles
Statewide Contract #

TXN00597543

02/12/2015

02/13/2015

MAIL BOXES ETC.

45.76

45.76

531110-1000-40000-5000001-664600000---
64500--6459003941-001-001-001

No

MAIL BOXES ETC. - freight
Statewide Contract #

TXN00598511

02/13/2015

02/16/2015

BASS PRO SHOPS

(239.98)

(239.98)

535120-1000-40000-5000001-664600000---
64500--6459003941-001-001-001

No

BASS PRO SHOPS - Credit
Statewide Contract #

CH Full Name

Card Last 4 Digits

Txn Number

Purchase Date

Post Date

Vendor Name

Total Amount

Alloc Amount

GL Allocation

SW Contract #

Item Description

Comments

Receipts Uploaded

Exp Cat Name

Item Exp Cat Comment

TXN00599078

02/16/2015

02/18/2015

HACH COMPANY

667.32

667.32

537210-1000-40000-5000001-664600000----
64500--6459003941-001-001-001

No

HACH COMPANY - buffer
Statewide Contract #

TXN00601095

02/19/2015

02/23/2015

CONTAINER SUPPLY

1,020.60

1,020.60

537210-1000-40000-5000001-664600000----
64500--6459003941-001-001-001

No

CONTAINER SUPPLY - jugs
Statewide Contract #

TXN00603061

02/25/2015

02/27/2015

HACH COMPANY

170.02

170.02

537210-1000-40000-5000001-664600000----
64500--6459003941-001-001-001

No

HACH COMPANY - reagents
Statewide Contract #

count: 13

4,307.73

count: 13

4,307.73

report count: 100

16,385.72

OCC AGREEMENTS FOR CONSIDERATION

OCC ID	PARTY	NO	PURPOSE	AMENDMENT PURPOSE	BEGIN DATE	END DATE	AMOUNT TO OCC	AMOUNT FROM OCC	FUNDING SOURCE
a	*Central North Canadian River CD	OCC-419	to provide funds to CD to assist local prescribed burn associations to facilitate prescribed fire on private lands.		4/6/2015	7/31/2019		\$22,500.00	USFWS
b	*Oklahoma State University	OCC-420	to develop, design, construct, monitor, implement, maintain prescribed fire training components. Videos will be developed: (1) proper use of prescribe burn equipment (2) patch burning; will be incorporated into online training.		4/6/2015	7/31/2018		\$38,000.00	USFWS
c	*Grady County CD	OCC-421	to provide training to new district secretary in Grady County		4/6/2015	6/30/2015		\$1,200.00	Federal

* added after meeting packets were mailed.

OUT OF STATE TRAVEL REQUESTS

OCC ID	DATES	SPONSOR	NAME OF MEETING	LOCATION	ATTENDANCE	EST COST	FUNDING SOURCE
a	March 16-21, 2015	Office of Surface Mining Reclamation and Enforcement	Introduction to GIS for Mining and Reclamation 1 Training	Huntington, WV	Ireton, Truitt	\$150.00	OSM
b	June 9-11, 2015	National Association of Abandoned Mine Land Programs	Special meeting on reauthorization of the AML Program	St. Louis, MO	Toole, Sharp	\$1,500.00	OSM
c	*August 17-27, 2015	Wildland Hydrology	Rosgen Level III: River Assessment and Monitoring Training.	Alta, WY	Levesque	\$4,000.00	EPA

* added after meeting packets were mailed.

RECOMMENDATION FOR APPOINTMENT OF CONSERVATION DISTRICT DIRECTOR

<u>DISTRICT</u>	<u>NAME</u>	<u>SUCCEEDS</u>	<u>TERM EXPIRES</u>	<u>POS#</u>
Cimarron Valley	Darrell Roever	Michael Haffey	June 30, 2017	A
Cotton County	Kenneth Burton	Self	June 30, 2017	A
Creek County	Savoy Alexander Jr.	Self	June 30, 2017	A
Jackson County	*Brandon Denton	Self	June 30, 2017	A
Rogers County	George Fraley	Self	June 30, 2017	A
Shawnee	Brad West	Lucas Cannon	June 30, 2017	A
Shawnee	Tim Belcher	Brad West	June 30, 2016	E3

* added after meeting packets were mailed.

**OKLAHOMA CONSERVATION COMMISSION
ADMINISTRATION STAFF - SUMMARY OF ACTIVITIES
Monday, April 6, 2015**

Executive Director/Assistant Director/Executive Secretary

- Attended the Oklahoma No-Till Conference
- Met with NRCS staff to discuss watershed funding
- Attended the Little River Conservation District board meeting to discuss the retirement of Valliant's employee
- Attended GIS Day at the Capitol
- Prepared for and attended Conservation Day at the Capitol
- Attended the Eastern Red Cedar Advisory Board Meeting
- Attended the NACD Spring Legislative Fly-In and met with congressional delegation
- Attended the soil health training in Atoka
- Attended the Southern Plains soil health meeting in El Reno
- Attended the Murray County Conservation District's banquet
- Scheduled to attend banquets in Kay County and Payne County Conservation Districts
- Scheduled to attend Ag Day at the Capitol on April 1
- Scheduled to attend the GI Council Meeting on April 3
- Attended meeting with WQ and other partners to discuss potential research projects to be conducted through the EPA Kerr Research Lab.
- Began preliminary planning for summer WQ field days.
- Participated in 2 meetings of the NRCS Field Office Restructuring Committee.
- Participated in the USDA State Emergency Board/Food and Agriculture Council meeting in Stillwater.
- Attended the Dewey County CD appreciation banquet - gave a presentation to 35 attendees.
- Attending Valliant Conservation District board meeting.
- Assisted with planning and execution of Conservation Day at the Capitol.
- Assisted FMHR division in getting human resources files manageable
- Finalized arrangements for the NACD Spring Legislative Fly-In: meeting with congressional delegation, packets of information, travel.
- Prepared the minutes from the March regular scheduled meeting for review and approval.
- April Commission meeting packet: Prepared agenda and exhibits for Out of State Travel, Agreements, and Recommendations for Appointment, and the Administration Staff Monthly Summary; compiled the packet for hard-copy and email distribution to Commission members and principal staff.
- Sent April Commission Meeting Notice to email notification list
- Prepared and distributed the monthly principal staff meeting agenda.

General Counsel

- AML Reimbursement Agreement discussions and informal meetings to push the contract through the federal process
- Pryor South - AML project - finalized land rights for this project; submission of final documents on Pryor North, and Greer Phase 3 AML projects to main office
- Submitted vehicle form for Greg Scott on state vehicle
- Work with Apex Clean Energy on possible placement of electrical lines around Uncle John Creek #11 and worked on draft agreement with attorney; submitted draft for review by the East Canadian County CD

- Assist in Blue Thumb activity and submit data
- Finalize issues and report on mediation with Mike Mayberry
- Attended March Commission meeting
- Prepared PowerPoint and spoke on March 2 to the Oklahoma City Association of Professional Landmen regarding flood control structures
- PowerPoint presentation on March 18 before the Tulsa Association of Professional Landmen regarding flood control structures
- Sent information to Tammy for Conservation Day and attended Conservation Day
- Submitted February timesheets for AML and Conservation Programs
- Responded to issues and questions for the following conservation districts: Dewey County CD, East Canadian County CD, Okfuskee County CD, Pawnee County CD, Pontotoc County CD, Sequoyah County CD, South Caddo CD, Stephens County CD, Valliant CD and Woodward County CD
- Worked with Dewey County CD on flood pool elevation easements for Barnitz #5 dam modifications - three have been signed and are ready to be filed; reworked a temporary flood pool easement on Carney property to meet concerns of the landowners; worked on rough draft of easement addendum and use agreement for main landowner and submitted to Dewey CCD for more information
- Reviewed two separate agreements for Water Quality regarding channel restoration projects
- Respond to packaging and label requirements as it applies to the sale of wood chips by a conservation district
- Follow-up with Sequoyah county CD on Sallisaw 32 and 34 release of funding letter
- Address issues regarding access to UCB #34 for re-vegetation work; concerns on removal of fencing per the settlement agreement; road easement questions per settlement agreement; and sharing of downstream pond dam design to landowners per settlement agreement
- Respond to a request regarding active Conservancy District
- Discussion with Stephens County CD regarding easement violation; possible next steps; sent them a draft cease and desist letter
- Reviewed rule legislation; reviewed SB 822 and drafted possible language regarding seasonal employees for OCC
- Responded to liability questions and reviewed form language for Dewey County CD regarding equipment
- Researched and responded to Okfuskee CCD questions regarding the completion and filing of FSA leasing form "GSA Form 3518A"
- Review and respond to draft Journal Entry on Sugar Creek L44 (this is a long standing condemnation case - it appears that we may finalize and enter the Journal Entry thus officially ending this case!)
- Respond to questions from Pawnee County CD regarding a possible municipal water well crossing or being located in and around PCCD property
- Call the Center for Biological Diversity regarding open record request
- Discussion with Administration regarding the possible consolidation of Valliant CD with Little River CD; researched issue of funds; called Chairman of Valliant CD and discussed possibilities and alternatives; discussed with district secretary agenda concerns
- Responded to question from the public on conservation easement requirements in Oklahoma's laws

Communications

Conservation District Support

- Worked with Tulsa CCD to support community outreach activities

- Assisted Woodward CCD with photos and Excellence in Communications awards
- Provided Facebook assistance to Sequoyah CCD
- Culled and shared OACD State Meeting photos with districts
- Provided web support to Bryan CD, Tulsa CCD, South Caddo CD, Cimarron CCD, Craig CCD, Comanche CCD
- Assisted Okmulgee CCD with newspaper outreach
- Assisted Central North Canadian River CD with preparation for Conservation Day

Intra-agency Support

- Distributed conservation news and notification emails to agency staff and districts
- Attended principal staff meeting
- Attended monthly Commission meeting
- Held weekly departmental meetings
- Created presentation for legislative dinner
- Issued two This Week in Conservation updates
- Coordinated new Write It! monthly activity briefs for WQ Division
- Captured and produced professional portraits for new commissioner and select staff

Events/Meetings/Collaboration

- Attended Information Professionals for Oklahoma (iPro) monthly meeting
- Attended Tulsa CCD board meeting
- Produced freshman legislator education packet
- Produced Oklahoma City Farm Show ad
- Assisted with preparation for and staffed agency booth at Water Appreciation Day at the Capitol
- Assisted with press announcement for and staffed agency booth at GIS Day at the Capitol
- Coordinated Excellence in Communications awards, agency booth, press conference, press releases, program production, rotunda reservation and layout, and photography for Conservation Day at the Capitol
- Coordinated staff participation in Ag Day at the Capitol
- Produced press release for Ag Hall of Fame Awards

Website/Social Media/Press

- Made routine updates to website and calendar of events
- Produced and uploaded accessibly documents
- Created new webpage for Interactive Stream Health Map
- Wrote and published social media posts and monitored feeds of interest

Conservation Education

- Provided District Education/Outreach/Planning
- Provided Conservation Education assistance via phone or email to 14 conservation districts: Caney Valley, Cimarron Valley, Craig Co., Dewey Co., Harmon Co., Harper Co., Kay Co., Kingfisher Co., Logan Co., Major Co., N Fork Red River, Okmulgee Co., Pawnee Co., Rogers Co., Tulsa Co.
- Coordinated and maintained check out materials
- Conducted Birding From the Classroom workshop in Taloga
- Continued planning ScienceFest activity station in conjunction with Oklahoma CCD
- Assisted with OACD state meeting
- Continued planning Soil Health Assessment trainings for conservation districts

- Worked on Project WET
- Participated in conference call for PWET USA Coordinator Council; distributed minutes
- Continued planning the 2015 PWET USA Coordinators Conference
- Conducted Project WET/STEM workshop in partnership with CareerTech.
- Assisted with planning for Conservation Day @ Capitol

Tribal Outreach Coordinator

Coordinated Partnership with the Oklahoma Tribal Conservation Advisory Council (OTCAC) -

- Provided the Creek Nation with information concerning possible partnership effort with the NRCS RCPP. Also provided information on long range planning, EQIP rules, and a tribal conservation handbook provided by the Indian Nations Conservation Alliance (INCA). Continue to visit with them about their needs and if assistance is needed.
- I continue working with OTCAC and Carol Crouch, NRCS Tribal Liaison, on implementing the agreement in support of outreach efforts in FY 2015. OTCAC also supports the OCC-NRCS partnership by handling sponsorships for booth displays at many large meetings across OK during the year. OTCAC and OCC appreciate NRCS's commitment to doing outreach to all people in OK.

Oklahoma Prescribed Burn Association (OPBA) -

- OPBA worked with various partners on HB1462 concerning allowing prescribed burns during burn bans.
- OPBA, working with the Noble Foundation and The Bramlett Agency, Ardmore, worked out the final details to provide landowners with additional liability coverage, at a reasonable price, for prescribed fire. The brochure has been sent out to offices.
- OPBA is working on changing its IRS status to become an "umbrella" organization with the local prescribed burn associations being "affiliates". The purpose for this is to extend the non-profit status to the local groups and to help provide local boards with additional support.
- The OPBA/NRCS FY15 agreement is being implemented. OPBA and OCC appreciate NRCS's assistance with prescribed fire in dealing with the number one natural resource issue in OK.
- OPBA will participate in the March 23 "Conservation Day at the Capitol" and present three awards for support. These awards will go to The Nature Conservancy, Noble Foundation, Harry Fritzler, NRCS (retired).
- OPBA continues to work with various partners to provide burn trailers and other equipment for local prescribed burn associations. Two new burn trailers were purchased on December 1.

Oklahoma Invasive Plant Council (OKIPC) -

- OKIPC has produced a poster of the "Dirty Dozen" plants in Oklahoma. More information concerning OKIPC can be found at <http://ok-invasive-plant-council.org/>.

**OKLAHOMA CONSERVATION COMMISSION
WATER QUALITY DIVISION
MARCH MONTHLY SUMMARY
Shanon Phillips, Director
April 6, 2015**

Conservation District Meetings

Staff attended Adair, Blaine, Cherokee, Delaware, East Canadian County, and Tulsa Conservation District Board meetings.

Illinois River Riparian Project

No additional approvals will be made at this time. Program will end implementation 8/31/2015

Staff conducted the following activities:

- Conservation planning in the Illinois River watershed
- Reviewed progress and prepared claims on Illinois River BMPs, including taking GPS readings and photos of BMPs
- 279 Total applicants, 228 approved to date, 130 completed, 59 currently active, 39 cancelled; 110 Conservation Plans written to date

BMP Information, added this month

- 0 new acres enrolled in Use Exclusion for riparian areas, 2187.6 total
- 2 new Septic system replacement this month, 99 total replaced
- 0 L ft of riparian fence added, 131,498 L ft of riparian fence total (~24.9 miles)
- 2608 L Ft of cross fence added, 141,345 L ft of cross fence total
- 3 heavy use areas added, 3163 cu yds of heavy use area total on 117 areas
- 0 wells added, 21 wells total
- 1 solar pump, storage tank & well total
- 0 pond added, 13 ponds total
- 2295 FT of pipeline PVC added, 60,315 L ft of pipeline PVC total
- 3 watering facilities added, 127 off-site watering facilities total
- 10 total animal feeding/waste storage facilities
- Funds spent during March: \$28,689
- Total claims paid to date through 3/16/15: \$2,150,363
- Cooperators Share: \$811,532
- Funds obligated to date: \$3,408,263

Meetings Attended

- Cherokee, Delaware and Adair Counties District Board Meetings
- NRCS Toolkit Training, Muskogee, March 11
- Soil Health Training, Claremore, March 18
- OCC Soil Health Training, Wagoner, March 26

Spavinaw Creek Watershed Implementation

Staff conducted the following activities:

- 15 cooperators are actively participating
- 0 contracts were written this month
- Conducted 0 site visits this month to inspect completed BMPs
- Held 1 consultations with producers or interested participants
- Funds spent during February 18, 2015- March 23, 2015: \$0
- Total claims paid to date through March 23, 2015: \$2,133,972.28
- Cooperators Share: \$1,472,222.11
- Total Funds Paid: \$3,606,194.39
- Funds obligated to date: \$2,166,696.50

BMPs completed in the watershed this past month:

- Added 0 new linear feet of fencing for a total of 310,447
- Added 0 linear feet of riparian fencing this month, for a total of 53,824 linear feet
- Installed 0 new septic system this month, for a total of 36 septic systems replaced
- Constructed 0 new ponds this month, for a total of 42 ponds constructed
- Installed 0 new watering facilities this month, for a total of 148 watering facilities
- Installed 0 feet of pipeline this month, for a total of 67,138 feet of pipeline
- Drilled 0 new water wells this month, for a total of 45 water wells completed
- Constructed 0 new cakeout structure/winter feeding facilities this month, for a total of 25 winter feeding facilities.
- A total of 591.7 acres of grass planting have been completed in the watershed.
- Installed 0 heavy use areas using concrete, gravel and geotextile this month, for a total of 185 heavy use areas

Activities:

- DCCD Board Meeting 03/15
- Toolkit Training @ Muskogee NRCS 03/15
- Soil Health Tool Bucket Make-N-Take Workshop @ Claremore Reserve 03/15

Conservation Reserve Enhancement Program

Staff conducted the following activities in March 2015:

Applications and Acreage

- 158 applications have been taken for CREP
- One hundred fifty-six site visits have occurred
- Two landowners opted out prior to visit
- Fifty-two landowners opted out after initial visit
- Nine have not qualified for various reasons
- Four have been Geo-referenced and are ready for contracts
- ***Eighty-three contracts have been approved and signed***
- **Acreage on eight contracts have been withdrawn from program leaving seventy-four viable contracts**
- Total Acreage:
 - Considered = 2,641 acres

- Declined or Ineligible = 1,864 acres
- **Active Contracted = 718.9 acres (Goal = 9,000 acres)**
- **Pending = 44+ acres**

	Contracted or Paid Out	Remaining Funds
FSA	\$ 1,321,594.87	\$ 18,7778,405.13
State	\$ 2,183.02	
Landowner	\$ 153,964.63	N/A
Total	\$ 1,477,742.52	

BMP Information

- Total linear feet of riparian fencing installed is **94,960**
- Contracted, but not yet installed = 38,350 linear feet
- Total bare-root seedlings planted to date is **110,623**
- Contracted, but not yet installed = 31,205
- Two ponds have been installed
- Eight water wells have been installed, two more are scheduled for installation
- Eighteen watering facilities have been installed. Four more are contracted for installation
- One heavy use area has been installed
- 4,137 linear feet of pipeline has been installed and an additional 3,000 feet are scheduled for installation
- **Over \$380,130.00 has been paid out in cost share on best management practices for CREP!**

Activities

CREP

- Attended the Delaware CCD board meeting, Jay (3/9)
- Attended the Adair CCD board meeting, Stilwell (3/12)
- Attended the Cherokee CCD board meeting, Tahlequah (3/17)
- Attended NRCS "Soil Health 201" training, Wagoner (3/26)

Streambank Stabilization Projects

- Submitted NRCS Conservation Innovation Grant pre-proposal, "Re-establishing Hydrological Connectivity and Enhancing Aquatic Organism Habitat Through Natural Channel Design in an Agricultural Watershed Landscape"
- Met with landowners to sign landowners agreements for work to proceed on SARP sites
- Participated in NRCS webinar on "Toewood Site Selection and Installation" (3/17)
- Participated in EPA webinar on "Watershed Approach Handbook" (3/18)

Calendar of Events

- Oklahoma Clean Lakes and Watersheds Association meeting, Stillwater, April 8-9. Contact Shanon Phillips 405.522.4728
- Cherokee Nation Environmental Festival, Tahlequah, April 17. Contact Karen Dye 918.453.5109, Karen-dye@cherokee.org
- Oklahoma Scenic Rivers Commission meeting, Tahlequah, April 21 at 5:30 pm. Contact Ed Fite 918.456.3251

North Canadian River Implementation Project

0	New Performance Agreements were approved.
0	Performance Agreements were cancelled.
143	Performance Agreements still in effect

Funds

- As of March 19, 2015 landowners have installed \$2,457,055.75 in BMPs
- Of this amount, \$236,414.41 is in landowner contributions.

Total funds obligated to date for all practices: \$ 2,582,714.28

BMPs completed:

- No-till: 21,196 implemented acres*.
- Grass Planting: 1,345 Acres complete; 904 acres pending.
- Septic Systems: 17 substandard septic systems upgraded or replaced.
- Waterways: 16.9 acres waterways completed.
- Ponds/GSS: 0 new ponds; 0 new GSS; 1 GSS completed.
- Solar Pumps/Tanks/Wells: 34 wells, 28 solar pumps, 7 tanks, 1 Freeze Proof Tank.
- Pipelines: 2 Total
- Cross Fencing: 26,810 L.F. completed.
- Riparian Area Fencing: 85,077 L.F. installed.
- Riparian Area Exclusion: 586 acres protected.
- Nutrient Management on Cropland Acres – 11,710 acres completed; 4,000 acres pending

*Initial no-till participants have completed their 5 year commitments.

Board Meetings: East Canadian County CD and Blaine County CD. No quorum at Central North Canadian River CD

Activities:

- Conservation Day at the Capitol – March 23, 2015
- Soil Health Class 201 at Ft. Cobb Caddo Co. Vo-tech – March 24, 2015

Blue Thumb ~ Water Pollution Education Program

Report for: Cheryl Cheadle, Jeri Fleming, Candice Miller, and Kim Shaw

Timeframe: March 1 - 31, 2015

Final winter macroinvertebrate collections and volunteer quality assurance sessions have been completed.

Education/Events/Meetings Calendar

- 2/15 – Central Tech Open House, Drumright, Candice
- 2/18 – Blue Thumb Presentation for Senior Citizens, Edmond, Kim
- 3/3 – Rain Garden/Water quality presentation for elementary students, Piedmont, Jeri
- 3/5 – Legislative Field Day planning, Jeri
- 3/6 – STEM Conference, Tulsa, Jeri

- 3/10 – Oklahoma Horizons/Crow Creek footage, Cheryl and Jeri
- 3/10 – Home and Garden Show Planning Meeting, Cheryl
- 3/11 – OSU Tulsa Environmental Problems Class, Blue Thumb Presentation, Cheryl
- 3/11 – Water Appreciation Day at Capitol, Kim and Candice
- 3/13 – Murray State College Instructors Stream Education, Ardmore, Candice
- 3/14 – Greater Tulsa Home and Garden Show, Tulsa County Conservation District booth, Cheryl
- 3/17 – Staff Meeting (Blue Thumb)
- 3/19 – Blue Thumb Presentation, Moore Public Library, Kim, Jeri, and Spinner
- 3/19 – Oklahoma Blue Thumb Association Membership Committee Meeting, Cheryl
- 3/20 – Mooser Creek Walk for City Counselor
- 3/23 – Conservation Day at the Capitol, Jeri and Cheryl
- 3/24 – Crow Creek Community Kick Off
- 3/26 – Tulsa County Conservation District Resource Management Conference, Cheryl
- 3/30 – Oklahoma City University fish talk, Kim
- 3/31 – Oklahoma Blue Thumb Association monthly meeting, Jeri and Cheryl

Streams visited for collections, field events, volunteer activities:

MinnieHaHa (Blaine County)	Hickory Creek (Carter County)
Tar Creek (Ottawa County)	Horse Creek (Delaware County)
Tiger Creek (Creek County)	Salty Creek (Woodward County)
Fitzgerald Creek (Logan County)	Polecat Creek (Tulsa County)
Washita River (Roger Mills County)	Mill Creek (Tulsa County)
Stillwater Creek (Payne County)	Brush Creek (Payne County)
Sanborn-Hazen Creek (Payne County)	Boomer Creek (Payne County)
Feather Creek (Payne County)	Headquarters Creek (Lincoln County)
Cow Creek (Payne County)	

Blue Thumb Training Events

- 3/6 - 3/7 – Blue Thumb Training for New Volunteers, Medicine Park, Candice, Kim, and Cheryl
- 3/24 and 3/25 – Blue Thumb Training for New Volunteers, Candice, Cheryl, and Kim
- 3/25 – Murray County Groundwater Screening, Kim
- 3/28 – Blue Thumb Outreach Training, Candice, Jeri, and Cheryl

Additional Work taking place

- Education planning for Blue Thumb targeted watersheds
- Preparation for educational events at the Capitol
- Continued taping of Blue Thumb volunteers and placement of information on Blue Thumb website
- Preparation of Blue Thumb final report (all staff)

Upcoming

- Busy month of Earth Day activities, macroinvertebrate subsampling, and volunteer quality assurance events.

Macroinvertebrate collections held for these streams across the state:

Thirty-six sites received a macroinvertebrate collection.

Caddo County Special Projects

Ed Crall, Project Supervisor

- Completed one of final two Grade Stabilization Structures at Sugar Creek CCPI

Carbon / Soil Health Program

- Attended No-Till Oklahoma
- Held soil health coordinating meeting with The Noble Foundation
- Attended Southern Plains Soil Health Meeting
- Attended and presented at NRCS Soil Health 201 Sessions
- Developed a soil health track for the OK Clean Lakes and Watersheds Association conference
- Presented rainfall simulator demonstration at Murray CCD annual meeting
- Presented rainfall simulator demonstration at Pawnee CCD soil health & farm bill meeting
- Held Assessing Soil Health training for Harmon/Jackson/Greer CCDs
- Planned and held Soil Health Tool Bucket Make-n-Take Workshop for NE OK conservation districts
- Held Soil Health Training Team coordinating meeting
- Began planning OK Chapter Soil and Water Conservation Society annual meeting

Monitoring

Staff conducted the following activities:

- Continued routine water quality monitoring for the Rotating Basin Project 3.3 (RBP 3.3)(Lower Arkansas, Lower North Canadian, and Lower Canadian Basins)
- Continued routine water quality monitoring for Rotating Basin Project – 4.3 (RBP 4.3) (Washita and Upper Red Basins)
- In addition, water samples were collected for the Lake Eucha/Spavinaw, Illinois River CREP, and the North Canadian Project sites
- Staff completed the collection of winter macroinvertebrate samples from the RBP 3.3 and RBP 4.3 sites
- Staff continued subsampling the winter macroinvertebrate collections from the RBP 3.3 and RBP 4.3 sites
- Staff completed the Spring quarterly meter calibration/quality assurance session
- Staff advertised, interviewed, and selected summer season interns to assist with the summer monitoring activities

Wetlands

Staff conducted the following activities:

- Conducted 50 wetland determinations
- Continued updates on the one-stop wetland website for the Oklahoma Wetlands Program
- Continued developing and testing an assessment methodology to identify, inventory, and rank wetlands in priority watersheds for Project 576: **Method Development to Incorporate Wetland Resources in Watershed Planning Efforts in Oklahoma**
- Continued quality assurance efforts on the wetland maps revised by OSU in the Upper North Canadian, Salt Fork of the Arkansas, and Kingfisher Creek watersheds

- Continued efforts with OSU in the development and validation of the Oklahoma Rapid Assessment Method for wetlands
- Continued reviewing information and developing a database for the FY14 Restorable Wetlands Database and Web Application Development grant
- Renewed efforts to assist ODOT with future wetland and stream mitigation needs by applying for a grant to develop an in-lieu fee mitigation program specifically for ODOT project impacts
- Began preparation for the 2016 National Wetlands Condition Assessment (Oklahoma portion)

Management Staff

- Compiled Poultry Litter by District report for legislature
- Attended informational meeting with EPA-Ada and climate HUB rep, Clay Pope (03/06)
- Attended meeting with NRCS to discuss RCPP (03/09)
- Attended Oklahoma Clean Lakes and Watersheds Association Board meeting (03/12)
- Conducted mid-year 319 program review with EPA and OSEE (03/17)
- Attended meeting regarding Grand Lake RCPP with KS partners (03/20)
- Facilitated Conservation Day at the Capitol (03/23)
- Attended OK Rural Water Assoc. meeting (03/26)
- Attended KOB Board meeting (03/26)
- Attended Oklahoma Clean Lakes and Watersheds Association Board meeting (03/30)
- Attended coordination meeting with EPA and state partners to discuss multiple programs and issues (03/31)
- Responded to numerous internal and external info requests throughout the month

Environmental Programs Manager

ODOT Hwy 10 – Illinois River Stream Restoration Project

- ODOT is moving forward with the right-of-way action.
- ODOT returned the signed contract for the a 1 year, no-cost extension.

ODOT Potential Projects

- Met with ODOT regarding their need for mitigation and our ability to accomplish it.

USFWS/OCC/ODWC Restoration Project

- Have secured signature of one landowner on their agreement and Gina now has the paperwork for the two additional landowners. Developing a 15-year Conservation Agreement for two of the landowners which will be in effect until they enroll in CREP to protect the work we are doing.

Legislative Field Days

- Working with Trey, Lisa, the Communications Team, Shanon and Cheryl to hold 5 legislative field days this summer in which legislators and their families would be invited to learn more about the Commission and to have a Cheryl-inspired Blue Thumb experience.

Technical Writing & Records Management

Staff conducted the following activities:

- Worked on various reports and written outputs in fulfillment of workplan deliverables
- Fulfilled multiple information requests
- Entered sampling information

- Attended Pennington Creek Education Focus Workgroup meeting, 3/9
- Held meter calibration/QA for monitoring staff, 3/11
- Staffed OCC booth at Water Appreciation Day, 3/11
- Gave educational presentation at Moore Public Library for kids, 3/19
- Staffed OCC booth at Conservation Day, 3/23
- Organized and attended Crow Creek Watershed Education meeting, 3/24
- Attended Soil Health workshop, 3/24
- Luncheon presentation on Crow Creek at Resource Mgmt. Conference in Tulsa, 3/26

Upcoming Events:

- 4/1 Ag Day at the Capitol
- 4/8-9 OCLWA Conference in Stillwater

Environmental Projects Coordinator

Staff submitted the following to EPA Region 6

- OSU T-bet Study QAPP renewals
- OERB/LLCS Match Report

Staff received from EPA Region 6

- Approval of 2012 Rotating Basin Monitoring Final Report
- Approval of CREP Annual Report



Blue Thumb Pictorial Report

March 2015

Blue Thumb Activities this month:

1. Blue Thumb volunteer (and Water Quality staffer) Karla Spinner and her volunteer mom Pat help with a macroinvertebrate collection at Little River.
2. Volunteer Brian Wester helps a young client create an age appropriate fish print.
3. Jenks West Intermediate members of the Blue Thumb Stream Team teach their board of education how to reduce water pollution!
4. Candice and Kim set up an amazing display for Water Day at the capitol.
5. Jeri and visitors had a great day at the Insect Expo in Tulsa!






Blue Thumb Medicine Park Training:

1. The new volunteers at the Medicine Park Aquarium, scheduled to open this summer
2. Chris (back) waits while Dane and Sandy measure water clarity with their Secchi disk
3. Cheryl explains the finer points of collecting aquatic insects
4. Kaelyn shows the adults how to boldly pollute



Little Beaver Creek, a tributary to Lake Waurika, is a focus of a new project being kicked off by USDA NRCS, Environmental Protection Agency, Stephens County Conservation District, plus Grady, Comanche, Cotton County Conservation Districts. The bulk of the watershed is in Stephens County.

Currently new volunteers are waiting on landowner permission so Blue Thumb monitoring can begin on this stream.



Little Beaver Creek

Candice prepared these to help volunteers figure out where to put equipment in the Blue Thumb test kits!

Oklahoma Blue Thumb

Test Kit Inventory

Test Kits

Dissolved Oxygen

Wide Range pH

Orthophosphate

Chloride

Reagents

DO #1 Powder Pillow

DO #2 Powder Pillow

DO #3 Powder Pillow

Starch Indicator Solution

Sodium Thiosulfate

Wide Range pH Indicator

Nitrate/Nitrite Test Strips

Ammonia Salicylate Powder Pillow

Ammonia Cyanurate Powder Pillow

PhosVer 3 Powder Pillow

Chloride 2 Powder Pillow

Silver Nitrate

Clipboard

Expanded Test Directions

Data Sheets

MSDS Sheets

Pencil Box

Pencil

Band Aids

Saline Eye Wash

White Test Tube Brush

Black Test Tube Brush

Liquinox Soap

Syringe

Trash Bags

Storage Box

Test Kit Label

Gloves (Small, Medium, Large, X-Large)

Goggles (4)

Paper Towels

Deionized Water Wash Bottles (2)

Deionized Water Jug

Sample Bottle

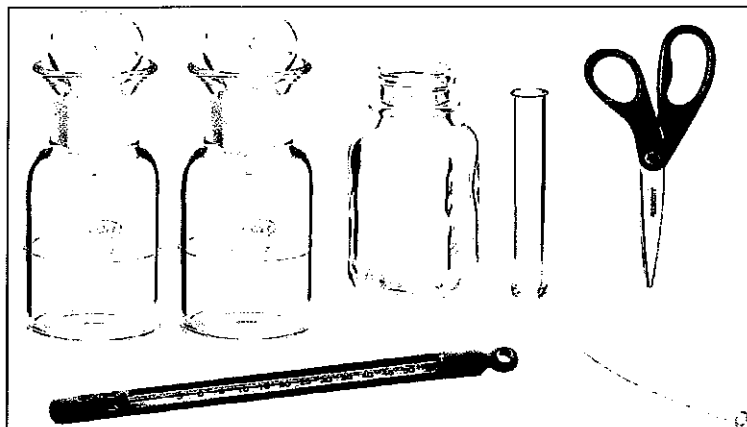
Glass Stir Rod

Secchi Disk

Funnel

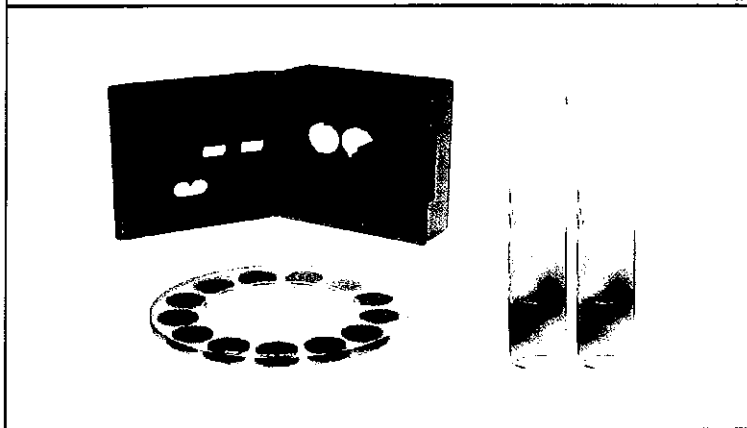
Liquid Waste Bottle

Test Kit Inventory



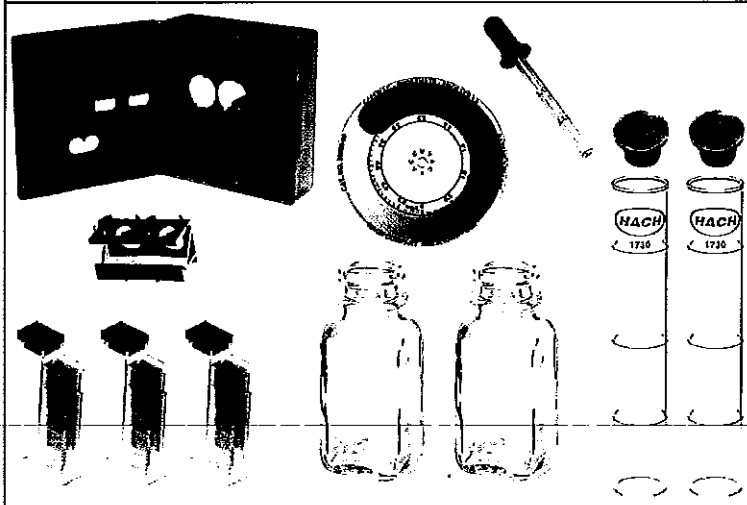
Dissolved Oxygen

Glass DO Bottle (2)
 Glass Stopper (2)
 Square Mixing Bottle (no markings)
 Plastic Measuring Tube
 Scissors
 Thermometer
 Clear Tubing



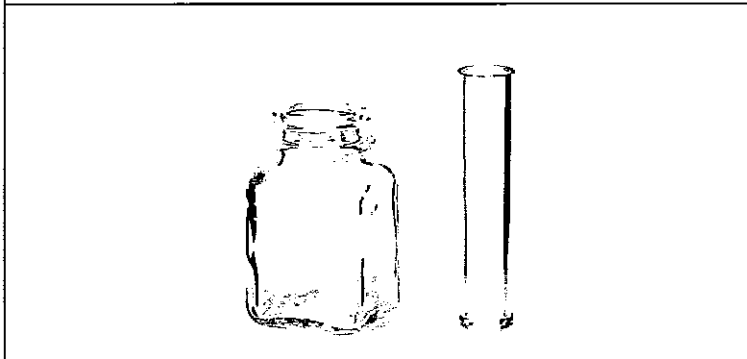
Wide Range pH

Comparator Box
 Wide Range pH Color Wheel
 Plastic Test Tube (2)
 Test Tube Cap (2)



Orthophosphate

Comparator Box
 Viewing Adapter
 Orthophosphate Color Wheel
 Glass Dropper
 Plastic Stopper
 Ammonia Color Cube (3)
 Square Mixing Bottle (markings) (2)
 Glass Test Tube (2)
 Test Tube Cap (2)



Chloride

Square Mixing Bottle (markings)
 Plastic Measuring Tube

**OKLAHOMA CONSERVATION COMMISSION
OFFICE OF GEOGRAPHIC INFORMATION & TECHNICAL SERVICES DIVISION
MONTHLY SUMMARY**

Mike Sharp, State Geographic Information Coordinator & Director
March, 2015

IT Activity

- Worked on various hardware and software support issues for OCC non-OMES computer systems.
- Followed up on and provided assistance regarding several OMES helpdesk tickets submitted by OCC and District staff.
- Routine server, software and anti-virus and anti-spam maintenance on OGI computer systems.
- Worked with various conservation districts on IT issues.

Geographic Information System (GIS) Activity

- Provided GIS services to AML, WQ, and Conservation Programs.
- Updated web map for WQ Division displaying statewide monitoring data.

Office of Geographic Information/State Geographic Information Council

- Worked on OKMaps servers, software and data.
- Sharp and Willoughby both gave presentations at the 19th Annual GIS/CAMA Technologies Conference for Property Assessment Professionals which was held in OKC during March 3-5.
- Made preparations for and participated in GIS Day at the Capitol on March 12.
- Participated in Conservation Day at the Capitol on March 23. Demonstrated the OKMaps website to illustrate how the web mapping application can be used in conservation planning.

**OKLAHOMA CONSERVATION COMMISSION
ABANDONED MINE LAND DIVISION MONTHLY SUMMARY**

Robert Toole, AML Program Director

April 6, 2015

AML Project Management

Azbill (Rogers County)

Monitoring pond; maintenance pending.

Bates-Fullerton (Rogers County)

Maintenance scheduled.

Bacon (Rogers County)

Monitoring vegetation; maintenance pending.

McSpadden (Rogers County)

Monitoring vegetation; maintenance pending.

Farley (Rogers County)

Monitoring pond; maintenance pending.

Northeastern State (Wagoner County)

Surveys and design for reshaping and re-grading are scheduled; vegetation of the site is pending.

Baumann (Rogers County)

Construction progress: suspension of work due to weather related site conditions has been granted with the completion date extended to May 13, 2015; partial vegetation is scheduled for this spring.

Reves Phase 2 (Sequoyah County)

Road re-surfacing is pending county commissioner completion; vegetation is being monitored.

Reves Phase 3 (Sequoyah County)

Office of Surface Mining has issued the authorization to proceed. Final design is being reviewed for contracting.

Greer Phase 3 (Rogers County)

Project is in design by the Natural Resources Conservation Service.

Moore North (Rogers County)

Project is in design by the Natural Resources Conservation Service.

Moore South (Rogers County)

Project is in design by the Natural Resources Conservation Service.

Pryor North (Muskogee County)

Project is in design by the Natural Resources Conservation Service.

Pryor South (Muskogee County)

Project is in design by the Natural Resources Conservation Service.

Loudermilk Area (Rogers County)

Photogrammetry survey flown, data is being synthesized for topographic contour map.

McSpadden Area (Rogers County)

Photogrammetry survey flown, data is being synthesized for topographic contour map.

Roach Area (Rogers County)

Photogrammetry survey flown, data is being synthesized for topographic contour map.

West Chelsea Area (Rogers County)

Photogrammetry survey flown, data is being synthesized for topographic contour map.

Williams Area (Rogers County)

Photogrammetry survey flown, data is being synthesized for topographic contour map.

LaValley Emergency Project

Project was declared an emergency on February 19, 2015, and addresses an emergency situation involving the sudden awareness of an open abandon coal mine vertical opening (VO) in Henryetta, Oklahoma. The VO is an abandoned air shaft. It is approximately 24 inches in diameters by 56 feet deep. It is open, dangerous, and possible for someone to fall into without means of escape. The VO is located in an active residential neighborhood with houses all around and is 75 feet from two streets. There is activity preparing this property for the building of a new house. There is substantial probability of harm to visitors.

The site is located in the NE¼ of Section 1, Township 11 North, Range 12 East in Okmulgee County (Henryetta USGS Quadrangle), Oklahoma. Site is located in Henryetta, Oklahoma, near the intersection of Warden Camp Road and N. 5th Street.

Contract for reclamation has been issued to John Likowski for \$1,785.00. Work has not started due to weather conditions.

Bedford Emergency Project

Maintenance contract has been issued to John Likowski for \$1,245.00. Work has not started due to weather conditions.

AML Administration

- Underground mine inventory update: in progress.
- Digitized Problem Area boundaries from scanned quad maps.
- Realty Management: Identify new areas; certifications pending project area identification.
- Updated National Association of Abandoned Mine Land Programs web site.
- Submitted to OSM the FY 2013 AML Simplified Grant Annual Report for period of January 1 to December 31, 2014.
- Submitted to OSM the FY 2014 AML Simplified Grant Annual Report and Closeout Report for the Administrative Costs and Indirect Costs Categories for the period of January 1 to December 31, 2014.
- Attended the OSM-TIPS Introduction to GIS for Permitting and Reclamation I training held in Huntington, WV.
- Assisted with GIS Day at the Capitol.
- Assisted with Conservation Day at the Capitol.
- NAAML Winter Meeting in Orange Beach, Alabama.
- Consultation meeting with the U.S. Fish and Wildlife Service for planning and mitigating reclamation project impacts on the American Burying Beetle.
- Conducted field review in Muskogee County for selection of future AML projects.

**OKLAHOMA CONSERVATION COMMISSION
 CONSERVATION PROGRAMS DIVISION
 Tammy Sawatzky, Director
 April 6, 2015**

Administration

- Reconciled O&M and rehab financial records.
- Conducted meeting with members of Konawa County CD board to discuss existing watershed aide agreement.
- Conducted meetings with watershed aides to discuss the existing watershed aide agreements.
- Participated in Conservation Day.
- Attended the Murray County CD banquet.
- Conservation District board meetings attended: Stephens County

Cost-Share Program

- Assisted five conservation districts with the administration of the emergency drought program implementation.
- Reviewed CSPY 15 & 16 monthly reports received from conservation districts.
- Assistance: Provided Cost-Share Program assistance to 19 Conservation Districts:

Pontotoc County	Pushmataha	Craig County
South Caddo	East Canadian County	Woodward County
Pawnee County	Upper Washita	Delaware County
Osage County	Cherokee County	Cotton County
Garfield County	Okfuskee County	Jefferson County
Greer County	Washita County	Tulsa County
Latimer County		

# of Claims	# of Districts	Claim Amount	# of Claims	# of Districts	Claim Amount
<u>PY 15</u>			<u>Emergency Drought</u>		
13	11	\$20,050.75	4	2	\$24,078.58
	Brush Management	51.2 acres		Well	3
	Heavy Use Area	214 SF		Pumping Plant	3
	Pasture Planting	39 acres		Pipeline	9935 LF
	Pond	8,258.6 CY			
	Watering Facility	1			
	Well	1			
<u>PY 16</u>					
4	3	\$6,542.50			
	Pasture Planting	150 acres			
	Pond	3,713 CY			

Watershed Rehabilitation

- Rehabilitation Program lawsuit assistance to 2 Conservation Districts:

Sequoyah County – Sallisaw 33 and 34	Logan County – Cottonwood 54
--------------------------------------	------------------------------
- NRCS rehabilitation agreement management
- Conducted 7 watershed assessments:

Washita County – Turkey 7, 8 & 10	Upper Washita – Whiteshield 2
Custer County – Beaver 7	North Caddo – Sugar 20
South Caddo – Sugar 22	

- Administrative, technical and land rights assistance to Dewey County Conservation District on Barnitz 5 and 11.
- Conducted Barnitz 11 pre-bid meeting, attended bid opening, and conducted pre-award meeting with the low bidding contractor.
- Claims: Processed 2 watershed claims for a total reimbursement of \$214.94
- Rehabilitation Project Status:
 - ✓ Construction Complete-35
 - ✓ Contracting/Construction Started-1
 - ✓ Construction Pending Land Rights-2
 - ✓ Planning & Design Underway-23

Operation & Maintenance

- Technical, administrative, and legal/easement assistance to 20 Conservation Districts:

Garfield County	Muskogee County	Seminole County
Sequoyah County	Harmon County	Jefferson County
Latimer County	Noble County	Stephens County
McClain County	Pittsburg County	Craig County
Okfuskee County	Washita County	East Canadian County
Upper Washita	Kiowa County	Lincoln County
Logan County	Creek County	
- Conservation District O&M Plans FY2014-2015 identified total funding needs at \$9 million, including 122 high hazard dams
- Conservation District board meetings attended: Washita County, Upper Washita, Craig County, Stephens County
- NRCS Agreement Management: 4 agreements for a total of \$355,768
- Special Project Management: Emergency Action Plan Updates; Breach Inundation Mapping; Watershed Information Updates
- Claims: Processed 32 watershed claims for a total reimbursement of \$6,876.85
- FY 2015 O&M Funding Requests:
 - ✓ To date: \$138,895 total amount allocated; 28 Conservation Districts assisted

**OKLAHOMA CONSERVATION COMMISSION
OPERATIONS REPORT
MARCH MONTHLY SUMMARY
Lisa Knauf Owen, Assistant Director
April 6, 2015 Commission Meeting**

Provided Assistance to the Following Districts on District Service Matters

Alfalfa	Deer Creek	Konawa	Pittsburg
Beaver	Ellis	Little River	Pontotoc
Caney Valley	Garfield	Mayes	Shawnee
CNCR	Grady	McIntosh	S. Caddo
Coal	Grant	Noble	Talihina
Comanche	Harmon	Okfuskee	Tulsa
Cotton	Haskell	Okmulgee	Upper Washita
Craig	Kiowa	Pawnee	Valliant

Meetings, Trainings & Events Attended

- * Attended Little River, Valliant and Grady County Conservation District board meetings
- * Attended Dewey County Conservation Appreciation banquet

Operations Activities

- * Notified districts of new OACD officers for minutes distribution
- * Assisted with Conservation Day at the Capitol activities
- * Assisted with interviews for new hire in Grady County
- * Continued working with Grady County to prepare for board meeting; complete quarterly tax reports; prepare payroll and advertise district director election
- * Continued logging in FY14 audits and compilations. To date 82% of districts have submitted their audit/compilation
- * Worked with Haskell County on a payroll and tax issue
- * Worked with South Caddo to move hiring process forward
- * Discussed liability coverage with Grant County Conservation District
- * Worked with OSU to prepare an agreement to receive funds through USFWS for training videos for prescribed burning
- * Assisted McIntosh County with OESC report
- * Worked with NRCS to determine payment from Contributions Agreement
- * Participated in the NRCS office restructuring committee
- * Fielded numerous calls from conservation districts regarding passwords expiring on webmail
- * Contacted districts with issues on their reimbursement claims
- * Assisted OCC and District Staff with USDA/ITS services requests

Financial Management

- * Processed vouchers
- * Reconciled activity to the Office of State Finance and the State Treasurer
- * Reconciled activity for the employer's share of health insurance and retirement
- * Reconciled activity for the Bank of America purchase card program
- * Prepared and submitted requests for funds from EPA 319 and 104B3 grants via Office of the Secretary of the Environment, rehabilitation funding via the USDA Natural Resources Conservation Service and AML funding via the Department of Interior
- * Preparation of AFLAC and OSEEGIB billings

- * Prepared monthly mileage reports for state leased motor vehicles to OMES, Fleet Management Division
- * Assisted with GIS Day and Conservation Day at the Capitol.
- * Attended HRDS courses on Creative Problem Solving and Customer Service
- * Attended OKAPP (OK Association of Procurement Professionals) to learn about the cellphone statewide contract
- * Completed 10 years of scanning of the conservation district pre-claim summaries
- * Designed and built Statewide Goals exhibit for Conservation Day
- * Began work with OMES State Risk Management for conversion of conservation district workers' compensation insurance for public bid
- * Began gathering information from districts for renewal of conservation district general liability / directors errors and omissions coverage for FY-2016