

**AGENDA**  
**OKLAHOMA CONSERVATION COMMISSION**  
**Agriculture Building Board Room - 2800 N. Lincoln - Oklahoma City, Oklahoma**  
**Monday, March 5, 2012 - 9:30 a.m.**

1. Call to Order.
2. Roll call.
3. Pledge of Allegiance.
4. Discussion and possible approval of regular meeting minutes held February 6, 2012.
5. Discussion and possible approval of Recommendations for Appointment of Conservation District Director (Exhibit #1).
6. Discussion and possible approval of Claims and Financial Statement (Exhibit #2).
7. Recognition of Conservation Commission employees:
  - a. Cheryl Cheadle, Blue Thumb Program Coordinator, for 20 years of service
  - b. Gene Spurlock, AML Inspector, for 30 years of service.
  - c. Dennis Boney, Watershed Specialist, for being named Employee of the Quarter.
8. Discussion and possible approval of the following amended agreements (Exhibit #3):
  - a. Oklahoma Water Resources Board (OCC-207), to design a three-phase project that addresses OK's high priority to develop & implement a comprehensive wetland monitoring program that furthers our understanding of the ecological health of waters; for work on Phase 2; Amendment 1 adds \$8500 and extends agreement to June 30, 2012.
  - b. Oklahoma Scenic Rivers Commission (OCC-290), to provide funding for a USGS Gaging Station for monitoring and porta-potty maintenance; Amendment 3 clarifies amount of agreement as listed in the Project Workplan.
9. Out of State Travel Requests (Exhibit #4):

Discussion and possible ratification of the following request:

  - a. White House Rural Council, USDA and EPA hosted meeting to discuss strengthening collaboration between EPA and USDA nonpoint source control/conservation programs, March 12-14, 2012, Washington, D.C.
  - b. National Monitoring Conference, April 30-May 4, 2012, Portland, Oregon.

Discussion and possible approval of the following request:

  - c. Office of Surface Mining TIPS Steering Committee Meeting, May 7-11, 2012, Denver, Colorado.
  - d. 2012 State TMDL and Listing Workshop, April 10-12, 2012, Shepherdstown, West Virginia.

10. Discussion and possible approval to co-sponsor the National Land and Range Judging Contest, May 1-3, 2012, Oklahoma City, Oklahoma (Exhibit #5).
11. Discussion of the Governor's budget recommendations for Fiscal Year 2013 (Exhibit #6).
12. Discussion and possible action to endorse adding the Oklahoma Conservation Commission to House Bill 2768 which requires that the State Board of Agriculture meet in regular session a minimum of eight times a year rather than monthly.
13. Public Comments.
14. New Business.
15. Break (at option of the Chair)
16. Status Reports:
  - a. Oklahoma Conservation Commission Members
  - b. Oklahoma Conservation Commission Staff
    1. Mike Thralls, Executive Director
    2. Lisa Knauf Owen, District Services Director
    3. Shanon Phillips, Water Quality Director
    4. Mike Kastl, Abandoned Mine Land Director
    5. Steve Coffman, Financial Management and Human Resources Director
    6. Mike Sharp, Information Technology Director
    7. Robert Toole, Conservation Programs Director
    8. Ben Pollard, Assistant Director
  - c. Oklahoma Association of Conservation Districts
  - d. USDA-Natural Resources Conservation Service
  - e. Oklahoma Department of Agriculture, Food and Forestry
17. Next Meeting: Monday, April 2, 2012, Agriculture Building Board Room, 2800 N. Lincoln Boulevard, Oklahoma City, Oklahoma at 9:30 a.m.
18. Adjournment.

**RECOMMENDATIONS FOR APPOINTMENT OF CONSERVATION DISTRICT DIRECTORS**

<u>DISTRICT</u>	<u>NAME</u>	<u>SUCCEEDS</u>	<u>TERM EXPIRES</u>	<u>POS#</u>
Harper County	Bret Cosby	Chuck Smith	June 30, 2012	A
Harper County	Kirby Wanger	Bret Cosby (moved to appt)	June 30, 2013	E3
Murray County	Harris Penner	Jack Penner	June 30, 2014	E1

**OKLAHOMA CONSERVATION COMMISSION**  
**CLAIMS REGISTER BY PROGRAM**  
**FOR THE PERIOD OF JANUARY 25, 2012 THRU FEBRUARY 17, 2012**

Voucher	Fund Class	Department	Date	Amount	Account	Payee
---------	------------	------------	------	--------	---------	-------

***Employee Withholdings / Retirement / Insurance***

35855	20500	1000004	2/7/2012	\$17.68	512310	COMPSOURCE OKLAHOMA
35855	40000	1000002	2/7/2012	\$34.59	512310	COMPSOURCE OKLAHOMA
35855	40000	3000004	2/7/2012	\$60.51	512310	COMPSOURCE OKLAHOMA
35855	19201	1000005	2/7/2012	\$74.50	512310	COMPSOURCE OKLAHOMA
35855	41500	2000008	2/7/2012	\$222.67	512310	COMPSOURCE OKLAHOMA
35855	19201	2000001	2/7/2012	\$247.65	512310	COMPSOURCE OKLAHOMA
35855	40000	4000001	2/7/2012	\$250.24	512310	COMPSOURCE OKLAHOMA
35855	25000	5000014	2/7/2012	\$271.67	512310	COMPSOURCE OKLAHOMA
35855	40000	5000002	2/7/2012	\$286.22	512310	COMPSOURCE OKLAHOMA
35855	19201	3000005	2/7/2012	\$453.22	512310	COMPSOURCE OKLAHOMA
35855	19201	1000001	2/7/2012	\$563.64	512310	COMPSOURCE OKLAHOMA
35855	40000	2000001	2/7/2012	\$751.67	512310	COMPSOURCE OKLAHOMA
35855	40000	4000005	2/7/2012	\$940.52	512310	COMPSOURCE OKLAHOMA
35855	40000	5000001	2/7/2012	\$3,334.01	512310	COMPSOURCE OKLAHOMA
35855	19201	3000003	2/7/2012	\$17,555.21	512310	COMPSOURCE OKLAHOMA
35868	70000	3000002	2/8/2012	\$1,575.41	512120	AFLAC
35868	40000	3000002	2/8/2012	\$4,842.01	512120	AFLAC
35869	70000	3000002	2/7/2012	\$252.01	512110	STATE & EDUC EMPL GRP INS BD
35869	40000	3000002	2/7/2012	\$133,806.08	512110	STATE & EDUC EMPL GRP INS BD
35956	70000	3000002	2/17/2012	\$13,336.58	513250	OKLAHOMA PUBLIC EMPLOYEES RETIREMENT SYS
35956	40000	3000002	2/17/2012	<u>\$59,238.19</u>	513250	OKLAHOMA PUBLIC EMPLOYEES RETIREMENT SYS

**\$238,114.28 Employee Withholdings / Retirement / Insurance**

***Administration***

35733	19201	1000001	1/30/2012	\$12.90	536140	EUREKA WATER COMPANY
35734	19201	1000001	1/30/2012	\$12.90	536140	EUREKA WATER COMPANY
35745	19201	1000001	1/30/2012	\$67.77	531110	FEDEX FREIGHT EAST INC
35752	19201	1000001	1/30/2012	\$212.50	532160	SHARP ELECTRONICS CORPORATION
35752	19201	1000001	1/30/2012	\$45.48	533140	SHARP ELECTRONICS CORPORATION
35752	19201	1000001	1/30/2012	\$282.53	533140	SHARP ELECTRONICS CORPORATION
35753	40000	1000001	1/30/2012	\$446.50	532160	SHARP ELECTRONICS CORPORATION
35753	40000	1000001	1/30/2012	\$236.42	533140	SHARP ELECTRONICS CORPORATION
35753	40000	1000001	1/30/2012	\$813.80	533140	SHARP ELECTRONICS CORPORATION
35756	40000	1000001	1/30/2012	\$80.84	531130	AT & T MOBILITY NATIONAL ACCOUNT LLC
35756	40000	1000002	1/30/2012	\$146.08	531130	AT & T MOBILITY NATIONAL ACCOUNT LLC
35764	19201	1000001	1/31/2012	\$161.71	515560	OFFICE OF PERSONNEL MANAGEMENT
35768	40000	1000001	2/1/2012	\$1,219.00	515560	OFFICE OF STATE FINANCE
35769	40000	1000001	2/1/2012	\$1,219.00	515560	OFFICE OF STATE FINANCE
35812	19201	1000001	2/3/2012	\$769.61	531130	OFFICE OF STATE FINANCE
35812	19201	1000001	2/3/2012	\$55.75	533130	OFFICE OF STATE FINANCE
35812	19201	1000001	2/3/2012	\$28.50	541230	OFFICE OF STATE FINANCE
35835	19201	1000005	2/6/2012	\$99.00	522150	KELBY TRAINING INC
35844	19201	1000001	2/6/2012	\$15.00	522150	AUTHORITY ORDER-PCARD
35844	19201	1000001	2/6/2012	\$20.13	536140	AUTHORITY ORDER-PCARD
35844	19201	1000001	2/6/2012	\$58.32	536140	AUTHORITY ORDER-PCARD
35844	19201	1000001	2/6/2012	\$129.99	536150	AUTHORITY ORDER-PCARD
35844	19201	1000001	2/6/2012	\$17.00	552140	AUTHORITY ORDER-PCARD
35844	40000	1000002	2/6/2012	\$268.94	536140	AUTHORITY ORDER-PCARD

**OKLAHOMA CONSERVATION COMMISSION  
CLAIMS REGISTER BY PROGRAM  
FOR THE PERIOD OF JANUARY 25, 2012 THRU FEBRUARY 17, 2012**

Voucher	Fund Class	Department	Date	Amount	Account	Payee
35856	19201	1000001	2/7/2012	\$99.65	521110	THRALLS MICHAEL L
35856	19201	1000001	2/7/2012	\$46.62	521210	THRALLS MICHAEL L
35856	19201	1000001	2/7/2012	\$179.40	521220	THRALLS MICHAEL L
35856	19201	1000001	2/7/2012	\$266.25	521230	THRALLS MICHAEL L
35856	19201	1000001	2/7/2012	\$29.00	521240	THRALLS MICHAEL L
35856	19201	1000001	2/7/2012	\$25.00	521250	THRALLS MICHAEL L
35856	19201	1000001	2/7/2012	\$748.16	521260	THRALLS MICHAEL L
35859	19201	1000001	2/7/2012	\$98.57	521310	DAN LOWRANCE
35860	19201	1000001	2/7/2012	\$41.07	521310	MIKE ROOKER
35861	19201	1000001	2/7/2012	\$460.51	521310	KARL JETT
35862	19201	1000001	2/7/2012	\$127.65	521310	GEORGE STUNKARD
35863	19201	1000001	2/7/2012	\$169.83	521310	JAMES GERARD GREGO
35905	19201	1000002	2/14/2012	\$1,051.00	515380	OFFICE OF STATE FINANCE
35906	19201	1000001	2/14/2012	\$864.19	531230	OFFICE OF STATE FINANCE
35912	19201	1000001	2/14/2012	\$185,035.27	548110	CAPITOL IMPROVEMENT AUTHORITY
35913	40000	1000002	2/15/2012	\$1,452.25	515560	OFFICE OF STATE FINANCE
35942	19201	1000001	2/17/2012	\$12.90	536140	EUREKA WATER COMPANY
35943	19201	1000001	2/17/2012	\$587.38	515610	DEPARTMENT OF CENTRAL SERVICES
35944	19201	1000001	2/17/2012	\$41.67	532130	AMERICAN SELF STORAGE
35945	19201	1000001	2/17/2012	\$62.50	532130	AMERICAN SELF STORAGE
35946	19201	1000001	2/17/2012	\$62.50	532130	AMERICAN SELF STORAGE
35947	19201	1000001	2/17/2012	\$62.50	532130	AMERICAN SELF STORAGE
35948	19201	1000001	2/17/2012	\$62.50	532130	AMERICAN SELF STORAGE
35949	19201	1000001	2/17/2012	\$83.33	532130	AMERICAN SELF STORAGE
35950	19201	1000001	2/17/2012	\$62.50	532130	AMERICAN SELF STORAGE
35976	40000	1000001	2/17/2012	<u>\$446.50</u>	532160	SHARP ELECTRONICS CORPORATION

**\$198,598.37 Administration**

***Watershed Operation & Maintenance***

35712	19201	2000001	1/26/2012	\$245.00	532140	CHICKASHA INDUSTRIAL & WELDING
35731	19201	2000001	1/30/2012	\$192.84	531360	CENTERPOINT ENERGY
35732	19201	2000001	1/30/2012	\$284.55	531360	OKLA NATURAL GAS
35746	19201	2000001	1/30/2012	\$70.86	531130	AT&T CORPORATION
35747	19201	2000001	1/30/2012	\$129.89	531130	AT&T CORPORATION
35756	40000	2000001	1/30/2012	\$426.66	531130	AT & T MOBILITY NATIONAL ACCOUNT LLC
35762	40000	2000001	1/30/2012	\$227,018.76	545110	C-P INTEGRATED SERVICES INC
35844	40000	2000001	2/6/2012	\$468.44	536150	AUTHORITY ORDER-PCARD
35845	19201	2000001	2/6/2012	\$70.30	534290	COMDATA NETWORK INC
35852	19201	2000001	2/7/2012	\$315.00	531410	A+ DCL TRUCK RENTAL
35853	19201	2000001	2/7/2012	\$88.10	531130	AT&T CORPORATION
35941	19201	2000001	2/17/2012	\$25.26	531110	FEDEX FREIGHT EAST INC
35951	19201	2000001	2/17/2012	\$48.28	531370	AMERICAN ELECTRIC POWER
35952	19201	2000001	2/17/2012	\$44.20	531370	AMERICAN ELECTRIC POWER
35953	19201	2000001	2/17/2012	\$0.34	531130	AT&T CORPORATION
35954	19201	2000001	2/17/2012	<u>\$0.67</u>	531130	AT&T CORPORATION

**\$229,429.15 Watershed Operation & Maintenance**

**OKLAHOMA CONSERVATION COMMISSION  
CLAIMS REGISTER BY PROGRAM  
FOR THE PERIOD OF JANUARY 25, 2012 THRU FEBRUARY 17, 2012**

Voucher	Fund Class	Department	Date	Amount	Account	Payee
---------	------------	------------	------	--------	---------	-------

**Watershed Rehabilitation**

35756	41500	2000008	1/30/2012	\$30.14	531130	AT & T MOBILITY NATIONAL ACCOUNT LLC
35761	21500	2000003	1/30/2012	\$174.04	555170 96	LOGAN COUNTY CONSERVATION DISTRICT
35761	40000	2000003	1/30/2012	\$323.21	555170 96	LOGAN COUNTY CONSERVATION DISTRICT
35763	40000	2000003	1/31/2012	\$6,267.84	531600	DEPARTMENT OF CENTRAL SERVICES
35791	40000	2000003	2/3/2012	\$134.73	531160	DEPARTMENT OF CENTRAL SERVICES
35814	40000	2000003	2/3/2012	\$252,156.12	546210	SILVER SPUR CONSTRUCTION CO
35850	49000	2000003	2/7/2012	\$12,267.87	546210	CONTINENTAL CONSTRUCTION CORPORATION
35866	21500	2000003	2/7/2012	\$48,353.81	546210	SILVER SPUR CONSTRUCTION CO
35866	49000	2000003	2/7/2012	\$89,799.94	546210	SILVER SPUR CONSTRUCTION CO
35888	21500	2000003	2/14/2012	\$3,577.57	555170 96	SEQUOYAH COUNTY CONSERVATION DISTRICT
35888	40000	2000003	2/14/2012	\$6,644.04	555170 96	SEQUOYAH COUNTY CONSERVATION DISTRICT
35963	49000	2000003	2/17/2012	\$21,816.80	515240	TERRACON CONSULTANTS INC
35964	49000	2000003	2/17/2012	\$41,826.51	515240	TERRACON CONSULTANTS INC
35965	49000	2000003	2/17/2012	\$22,303.30	545110	TERRACON CONSULTANTS INC

**\$505,675.92 Watershed Rehabilitation**

**FEMA - Sugar Creek**

35966	40000	2000008	2/17/2012	\$100.00	555170 88	DEER CREEK CONSERVATION DISTRICT
-------	-------	---------	-----------	----------	-----------	----------------------------------

**Field Services**

35711	19201	3000001	1/25/2012	\$72.33	555170 62	EAST CANADIAN COUNTY CONSERVATION DISTR
35711	40000	3000001	1/25/2012	\$139.83	555170 86	EAST CANADIAN COUNTY CONSERVATION DISTR
35711	19201	3000001	1/25/2012	\$309.10	555170 69	EAST CANADIAN COUNTY CONSERVATION DISTR
35711	19201	3000001	1/25/2012	\$2,231.38	555170 5	EAST CANADIAN COUNTY CONSERVATION DISTR
35713	19201	3000001	1/26/2012	\$350.00	555170 92	WOODS COUNTY CONSERVATION DISTRICT
35713	19201	3000001	1/26/2012	\$450.00	555170 61	WOODS COUNTY CONSERVATION DISTRICT
35713	19201	3000001	1/26/2012	\$834.18	555170 95	WOODS COUNTY CONSERVATION DISTRICT
35713	19201	3000001	1/26/2012	\$1,604.33	555170 5	WOODS COUNTY CONSERVATION DISTRICT
35713	19201	3000001	1/26/2012	\$1,636.80	555170 1	WOODS COUNTY CONSERVATION DISTRICT
35714	19201	3000001	1/26/2012	\$325.00	555170 92	SHAWNEE CONSERVATION DISTRICT
35714	19201	3000001	1/26/2012	\$2,031.24	555170 9	SHAWNEE CONSERVATION DISTRICT
35714	19201	3000001	1/26/2012	\$2,796.94	555170 11	SHAWNEE CONSERVATION DISTRICT
35716	19201	3000001	1/26/2012	\$308.07	555170 36	LINCOLN COUNTY CONSERVATION DISTRICT
35716	19201	3000001	1/26/2012	\$1,945.18	555170 1	LINCOLN COUNTY CONSERVATION DISTRICT
35716	19201	3000001	1/26/2012	\$2,393.16	555170 5	LINCOLN COUNTY CONSERVATION DISTRICT
35717	19201	3000001	1/26/2012	\$41.00	555170 71	PAWNEE COUNTY CONSERVATION DISTRICT
35717	19201	3000001	1/26/2012	\$325.00	555170 92	PAWNEE COUNTY CONSERVATION DISTRICT
35717	19201	3000001	1/26/2012	\$645.90	555170 9	PAWNEE COUNTY CONSERVATION DISTRICT
35717	19201	3000001	1/26/2012	\$750.00	555170 61	PAWNEE COUNTY CONSERVATION DISTRICT
35717	19201	3000001	1/26/2012	\$2,331.52	555170 1	PAWNEE COUNTY CONSERVATION DISTRICT
35765	19201	3000001	1/31/2012	\$35.64	555170 81	SEMINOLE COUNTY CONSERVATION DISTRICT
35765	19201	3000001	1/31/2012	\$151.75	555170 76	SEMINOLE COUNTY CONSERVATION DISTRICT
35765	19201	3000001	1/31/2012	\$177.40	555170 82	SEMINOLE COUNTY CONSERVATION DISTRICT
35765	19201	3000001	1/31/2012	\$350.00	555170 92	SEMINOLE COUNTY CONSERVATION DISTRICT
35765	19201	3000001	1/31/2012	\$2,799.62	555170 3	SEMINOLE COUNTY CONSERVATION DISTRICT
35766	19201	3000001	1/31/2012	\$16.77	555170 20	PONTOTOC COUNTY C D
35766	19201	3000001	1/31/2012	\$88.35	555170 71	PONTOTOC COUNTY C D

**OKLAHOMA CONSERVATION COMMISSION**  
**CLAIMS REGISTER BY PROGRAM**  
**FOR THE PERIOD OF JANUARY 25, 2012 THRU FEBRUARY 17, 2012**

Voucher	Fund Class	Department	Date	Amount	Account	Payee
35766	19201	3000001	1/31/2012	\$116.13	555170 79	PONTOTOC COUNTY C D
35766	19201	3000001	1/31/2012	\$250.00	555170 92	PONTOTOC COUNTY C D
35766	19201	3000001	1/31/2012	\$2,064.78	555170 1	PONTOTOC COUNTY C D
35766	19201	3000001	1/31/2012	\$2,140.22	555170 5	PONTOTOC COUNTY C D
35767	19201	3000001	1/31/2012	\$41.97	555170 21	TULSA COUNTY CONSERVATION DISTRICT
35767	19201	3000001	1/31/2012	\$62.53	555170 20	TULSA COUNTY CONSERVATION DISTRICT
35767	19201	3000001	1/31/2012	\$72.71	555170 69	TULSA COUNTY CONSERVATION DISTRICT
35767	19201	3000001	1/31/2012	\$79.83	555170 71	TULSA COUNTY CONSERVATION DISTRICT
35767	19201	3000001	1/31/2012	\$110.00	555170 74	TULSA COUNTY CONSERVATION DISTRICT
35767	19201	3000001	1/31/2012	\$2,037.06	555170 11	TULSA COUNTY CONSERVATION DISTRICT
35767	19201	3000001	1/31/2012	\$2,194.41	555170 1	TULSA COUNTY CONSERVATION DISTRICT
35770	19201	3000001	2/1/2012	\$120.62	555170 71	PAYNE COUNTY CONSERVATION DISTRICT
35770	19201	3000001	2/1/2012	\$135.00	555170 72	PAYNE COUNTY CONSERVATION DISTRICT
35770	40000	3000001	2/1/2012	\$290.28	555170 88	PAYNE COUNTY CONSERVATION DISTRICT
35770	19201	3000001	2/1/2012	\$550.00	555170 74	PAYNE COUNTY CONSERVATION DISTRICT
35770	19201	3000001	2/1/2012	\$2,069.30	555170 1	PAYNE COUNTY CONSERVATION DISTRICT
35770	19201	3000001	2/1/2012	\$2,203.35	555170 5	PAYNE COUNTY CONSERVATION DISTRICT
35771	19201	3000001	2/1/2012	\$45.00	555170 72	KINGFISHER COUNTY CONSERVATION DISTRICT
35771	19201	3000001	2/1/2012	\$77.07	555170 72	KINGFISHER COUNTY CONSERVATION DISTRICT
35771	19201	3000001	2/1/2012	\$100.00	555170 71	KINGFISHER COUNTY CONSERVATION DISTRICT
35771	19201	3000001	2/1/2012	\$128.21	555170 30	KINGFISHER COUNTY CONSERVATION DISTRICT
35771	40000	3000001	2/1/2012	\$139.83	555170 86	KINGFISHER COUNTY CONSERVATION DISTRICT
35771	19201	3000001	2/1/2012	\$2,479.39	555170 5	KINGFISHER COUNTY CONSERVATION DISTRICT
35771	19201	3000001	2/1/2012	\$2,947.08	555170 2	KINGFISHER COUNTY CONSERVATION DISTRICT
35772	19201	3000001	2/1/2012	\$4.99	555170 20	CREEK COUNTY CONSERVATION DISTRICT
35772	19201	3000001	2/1/2012	\$45.00	555170 76	CREEK COUNTY CONSERVATION DISTRICT
35772	19201	3000001	2/1/2012	\$59.53	555170 71	CREEK COUNTY CONSERVATION DISTRICT
35772	19201	3000001	2/1/2012	\$90.00	555170 72	CREEK COUNTY CONSERVATION DISTRICT
35772	19201	3000001	2/1/2012	\$1,932.83	555170 9	CREEK COUNTY CONSERVATION DISTRICT
35772	19201	3000001	2/1/2012	\$2,661.20	555170 2	CREEK COUNTY CONSERVATION DISTRICT
35774	19201	3000001	2/2/2012	\$123.74	555170 71	WAGONER COUNTY CONSERVATION DIST NO 22
35774	19201	3000001	2/2/2012	\$205.00	555170 68	WAGONER COUNTY CONSERVATION DIST NO 22
35774	19201	3000001	2/2/2012	\$3,272.65	555170 3	WAGONER COUNTY CONSERVATION DIST NO 22
35775	19201	3000001	2/2/2012	\$2,204.22	555170 1	CIMARRON VALLEY CONSERVATION DISTRICT
35775	19201	3000001	2/2/2012	\$3,012.53	555170 5	CIMARRON VALLEY CONSERVATION DISTRICT
35775	19201	3000001	2/2/2012	\$3,014.20	555170 94	CIMARRON VALLEY CONSERVATION DISTRICT
35776	19201	3000001	2/2/2012	\$31.97	555170 20	GRADY COUNTY CONSERVATION DIST
35776	19201	3000001	2/2/2012	\$51.00	555170 72	GRADY COUNTY CONSERVATION DIST
35776	19201	3000001	2/2/2012	\$70.00	555170 62	GRADY COUNTY CONSERVATION DIST
35776	19201	3000001	2/2/2012	\$100.00	555170 65	GRADY COUNTY CONSERVATION DIST
35776	19201	3000001	2/2/2012	\$131.34	555170 71	GRADY COUNTY CONSERVATION DIST
35776	19201	3000001	2/2/2012	\$2,302.77	555170 7	GRADY COUNTY CONSERVATION DIST
35776	19201	3000001	2/2/2012	\$2,414.70	555170 6	GRADY COUNTY CONSERVATION DIST
35776	19201	3000001	2/2/2012	\$3,110.34	555170 3	GRADY COUNTY CONSERVATION DIST
35777	19201	3000001	2/2/2012	\$13.05	555170 72	KIOWA COUNTY CONSERVATION DIST #76
35777	19201	3000001	2/2/2012	\$100.00	555170 63	KIOWA COUNTY CONSERVATION DIST #76
35777	19201	3000001	2/2/2012	\$139.40	555170 62	KIOWA COUNTY CONSERVATION DIST #76
35777	19201	3000001	2/2/2012	\$2,027.48	555170 1	KIOWA COUNTY CONSERVATION DIST #76
35777	19201	3000001	2/2/2012	\$2,289.44	555170 5	KIOWA COUNTY CONSERVATION DIST #76
35777	19201	3000001	2/2/2012	\$2,917.37	555170 6	KIOWA COUNTY CONSERVATION DIST #76
35778	19201	3000001	2/2/2012	\$15.00	555170 70	ATOKA COUNTY CONSERVATION DISTRICT
35778	19201	3000001	2/2/2012	\$53.50	555170 71	ATOKA COUNTY CONSERVATION DISTRICT

**OKLAHOMA CONSERVATION COMMISSION  
CLAIMS REGISTER BY PROGRAM  
FOR THE PERIOD OF JANUARY 25, 2012 THRU FEBRUARY 17, 2012**

Voucher	Fund Class	Department	Date	Amount	Account	Payee
35778	19201	3000001	2/2/2012	\$100.00	555170 62	ATOKA COUNTY CONSERVATION DISTRICT
35778	40000	3000001	2/2/2012	\$139.83	555170 86	ATOKA COUNTY CONSERVATION DISTRICT
35778	19201	3000001	2/2/2012	\$700.00	555170 61	ATOKA COUNTY CONSERVATION DISTRICT
35778	19201	3000001	2/2/2012	\$1,993.32	555170 7	ATOKA COUNTY CONSERVATION DISTRICT
35778	19201	3000001	2/2/2012	\$2,531.86	555170 2	ATOKA COUNTY CONSERVATION DISTRICT
35793	40000	3000003	2/3/2012	\$60.00	533140	FUZZELLS BUSINESS EQUIPMENT
35813	19201	3000003	2/3/2012	\$63.85	522110	OKLAHOMA TURNPIKE AUTHORITY
35815	19201	3000001	2/6/2012	\$28.50	555170 67	SEQUOYAH COUNTY CONSERVATION DISTRICT
35815	19201	3000001	2/6/2012	\$70.00	555170 77	SEQUOYAH COUNTY CONSERVATION DISTRICT
35815	19201	3000001	2/6/2012	\$101.50	555170 71	SEQUOYAH COUNTY CONSERVATION DISTRICT
35815	40000	3000001	2/6/2012	\$139.83	555170 86	SEQUOYAH COUNTY CONSERVATION DISTRICT
35815	19201	3000001	2/6/2012	\$150.00	555170 63	SEQUOYAH COUNTY CONSERVATION DISTRICT
35815	19201	3000001	2/6/2012	\$2,705.17	555170 2	SEQUOYAH COUNTY CONSERVATION DISTRICT
35816	19201	3000001	2/6/2012	\$39.90	555170 40	KONAWA CONSERVATION DISTRICT
35816	19201	3000001	2/6/2012	\$47.00	555170 82	KONAWA CONSERVATION DISTRICT
35816	19201	3000001	2/6/2012	\$69.98	555170 20	KONAWA CONSERVATION DISTRICT
35816	40000	3000001	2/6/2012	\$139.83	555170 86	KONAWA CONSERVATION DISTRICT
35816	19201	3000001	2/6/2012	\$200.00	555170 83	KONAWA CONSERVATION DISTRICT
35816	19201	3000001	2/6/2012	\$1,227.21	555170 12	KONAWA CONSERVATION DISTRICT
35816	19201	3000001	2/6/2012	\$2,541.06	555170 2	KONAWA CONSERVATION DISTRICT
35816	19201	3000001	2/6/2012	\$2,577.56	555170 6	KONAWA CONSERVATION DISTRICT
35817	19201	3000001	2/6/2012	\$45.91	555170 71	GARFIELD CO CONSERVATION DISTRICT
35817	19201	3000001	2/6/2012	\$83.86	555170 71	GARFIELD CO CONSERVATION DISTRICT
35817	19201	3000001	2/6/2012	\$300.00	555170 92	GARFIELD CO CONSERVATION DISTRICT
35817	19201	3000001	2/6/2012	\$1,948.13	555170 1	GARFIELD CO CONSERVATION DISTRICT
35817	19201	3000001	2/6/2012	\$2,365.82	555170 5	GARFIELD CO CONSERVATION DISTRICT
35818	19201	3000001	2/6/2012	\$84.72	555170 80	NORTH CADDO CONSERVATION DISTRICT
35818	19201	3000001	2/6/2012	\$143.47	555170 71	NORTH CADDO CONSERVATION DISTRICT
35818	19201	3000001	2/6/2012	\$212.97	555170 81	NORTH CADDO CONSERVATION DISTRICT
35818	19201	3000001	2/6/2012	\$1,237.98	555170 12	NORTH CADDO CONSERVATION DISTRICT
35818	19201	3000001	2/6/2012	\$1,950.71	555170 1	NORTH CADDO CONSERVATION DISTRICT
35819	19201	3000001	2/6/2012	\$43.16	555170 80	BRYAN CONSERVATION DISTRICT
35819	19201	3000001	2/6/2012	\$81.11	555170 71	BRYAN CONSERVATION DISTRICT
35819	19201	3000001	2/6/2012	\$150.00	555170 92	BRYAN CONSERVATION DISTRICT
35819	19201	3000001	2/6/2012	\$1,969.55	555170 1	BRYAN CONSERVATION DISTRICT
35819	19201	3000001	2/6/2012	\$2,058.96	555170 9	BRYAN CONSERVATION DISTRICT
35820	19201	3000001	2/6/2012	\$52.86	555170 72	OKLAHOMA COUNTY CONSERVATION DISTRICT
35820	19201	3000001	2/6/2012	\$71.11	555170 71	OKLAHOMA COUNTY CONSERVATION DISTRICT
35820	40000	3000001	2/6/2012	\$139.83	555170 86	OKLAHOMA COUNTY CONSERVATION DISTRICT
35820	19201	3000001	2/6/2012	\$1,615.65	555170 12	OKLAHOMA COUNTY CONSERVATION DISTRICT
35820	19201	3000001	2/6/2012	\$2,215.93	555170 2	OKLAHOMA COUNTY CONSERVATION DISTRICT
35821	19201	3000001	2/6/2012	\$136.50	555170 72	TILLMAN COUNTY CONSERVATION DISTRICT
35821	19201	3000001	2/6/2012	\$1,614.75	555170 94	TILLMAN COUNTY CONSERVATION DISTRICT
35821	19201	3000001	2/6/2012	\$2,430.76	555170 2	TILLMAN COUNTY CONSERVATION DISTRICT
35822	19201	3000001	2/6/2012	\$2,691.26	555170 94	GRADY COUNTY CONSERVATION DIST
35844	19201	3000003	2/6/2012	\$175.42	536140	AUTHORITY ORDER-PCARD
35845	19201	3000003	2/6/2012	\$178.37	534290	COMDATA NETWORK INC
35846	19201	3000001	2/7/2012	\$9.00	555170 72	MAYES COUNTY CONSERVATION DISTRICT
35846	19201	3000001	2/7/2012	\$17.52	555170 20	MAYES COUNTY CONSERVATION DISTRICT
35846	40000	3000001	2/7/2012	\$139.83	555170 86	MAYES COUNTY CONSERVATION DISTRICT
35846	19201	3000001	2/7/2012	\$775.00	555170 74	MAYES COUNTY CONSERVATION DISTRICT
35846	19201	3000001	2/7/2012	\$2,165.73	555170 3	MAYES COUNTY CONSERVATION DISTRICT



**OKLAHOMA CONSERVATION COMMISSION**  
**CLAIMS REGISTER BY PROGRAM**  
**FOR THE PERIOD OF JANUARY 25, 2012 THRU FEBRUARY 17, 2012**

Voucher	Fund Class	Department	Date	Amount	Account	Payee
35847	19201	3000001	2/7/2012	\$61.18	555170	71 NOBLE COUNTY CONSERVATION DISTRICT
35847	19201	3000001	2/7/2012	\$1,300.22	555170	9 NOBLE COUNTY CONSERVATION DISTRICT
35847	19201	3000001	2/7/2012	\$2,815.40	555170	2 NOBLE COUNTY CONSERVATION DISTRICT
35848	19201	3000001	2/7/2012	\$14.00	555170	82 MCCLAIN COUNTY CONSERVATION DISTRICT
35848	19201	3000001	2/7/2012	\$88.00	555170	72 MCCLAIN COUNTY CONSERVATION DISTRICT
35848	19201	3000001	2/7/2012	\$109.88	555170	71 MCCLAIN COUNTY CONSERVATION DISTRICT
35848	19201	3000001	2/7/2012	\$1,856.92	555170	7 MCCLAIN COUNTY CONSERVATION DISTRICT
35848	19201	3000001	2/7/2012	\$2,153.00	555170	94 MCCLAIN COUNTY CONSERVATION DISTRICT
35848	19201	3000001	2/7/2012	\$2,746.33	555170	2 MCCLAIN COUNTY CONSERVATION DISTRICT
35849	19201	3000001	2/7/2012	\$147.37	555170	81 JEFFERSON COUNTY CONSERVATION DIST
35849	19201	3000001	2/7/2012	\$2,210.13	555170	7 JEFFERSON COUNTY CONSERVATION DIST
35849	19201	3000001	2/7/2012	\$2,430.36	555170	2 JEFFERSON COUNTY CONSERVATION DIST
35851	19201	3000001	2/7/2012	\$45.00	555170	72 ROGERS COUNTY CONSERVATION DISTRICT
35851	19201	3000001	2/7/2012	\$56.60	555170	71 ROGERS COUNTY CONSERVATION DISTRICT
35851	19201	3000001	2/7/2012	\$72.33	555170	84 ROGERS COUNTY CONSERVATION DISTRICT
35851	19201	3000001	2/7/2012	\$1,096.64	555170	24 ROGERS COUNTY CONSERVATION DISTRICT
35851	19201	3000001	2/7/2012	\$2,700.43	555170	1 ROGERS COUNTY CONSERVATION DISTRICT
35851	19201	3000001	2/7/2012	\$3,283.72	555170	12 ROGERS COUNTY CONSERVATION DISTRICT
35851	19201	3000001	2/7/2012	\$3,786.06	555170	11 ROGERS COUNTY CONSERVATION DISTRICT
35854	40000	3000001	2/7/2012	\$139.83	555170	86 LEFLORE COUNTY CONSERVATION DISTRICT
35854	19201	3000001	2/7/2012	\$2,461.31	555170	2 LEFLORE COUNTY CONSERVATION DISTRICT
35854	19201	3000001	2/7/2012	\$3,801.97	555170	5 LEFLORE COUNTY CONSERVATION DISTRICT
35868	40000	3000002	2/8/2012	\$92.00	531600	AFLAC
35870	19201	3000001	2/8/2012	\$22.20	555170	69 LOVE COUNTY CONSERVATION DISTRICT
35870	19201	3000001	2/8/2012	\$60.00	555170	70 LOVE COUNTY CONSERVATION DISTRICT
35870	19201	3000001	2/8/2012	\$67.61	555170	71 LOVE COUNTY CONSERVATION DISTRICT
35870	40000	3000001	2/8/2012	\$139.83	555170	86 LOVE COUNTY CONSERVATION DISTRICT
35870	19201	3000001	2/8/2012	\$2,390.21	555170	7 LOVE COUNTY CONSERVATION DISTRICT
35870	19201	3000001	2/8/2012	\$3,192.74	555170	5 LOVE COUNTY CONSERVATION DISTRICT
35871	19201	3000001	2/8/2012	\$915.03	555170	94 ATOKA COUNTY CONSERVATION DISTRICT
35872	40000	3000001	2/8/2012	\$182.33	555170	86 LATIMER COUNTY CONSERVATION DISTRICT
35872	19201	3000001	2/8/2012	\$2,248.15	555170	9 LATIMER COUNTY CONSERVATION DISTRICT
35873	19201	3000001	2/8/2012	\$120.00	555170	62 TALIHINA CONSERVATION DISTRICT
35873	40000	3000001	2/8/2012	\$139.83	555170	86 TALIHINA CONSERVATION DISTRICT
35873	19201	3000001	2/8/2012	\$1,954.90	555170	9 TALIHINA CONSERVATION DISTRICT
35873	19201	3000001	2/8/2012	\$3,698.63	555170	5 TALIHINA CONSERVATION DISTRICT
35874	19201	3000001	2/8/2012	\$94.12	555170	71 OKMULGEE COUNTY CONSERVATION DISTRICT
35874	40000	3000001	2/8/2012	\$139.83	555170	86 OKMULGEE COUNTY CONSERVATION DISTRICT
35874	19201	3000001	2/8/2012	\$834.29	555170	12 OKMULGEE COUNTY CONSERVATION DISTRICT
35874	19201	3000001	2/8/2012	\$2,210.08	555170	1 OKMULGEE COUNTY CONSERVATION DISTRICT
35874	19201	3000001	2/8/2012	\$2,252.91	555170	11 OKMULGEE COUNTY CONSERVATION DISTRICT
35875	19201	3000001	2/8/2012	\$19.05	555170	79 CANEY VALLEY CONSERVATION DISTRICT
35875	19201	3000001	2/8/2012	\$112.32	555170	71 CANEY VALLEY CONSERVATION DISTRICT
35875	19201	3000001	2/8/2012	\$197.59	555170	84 CANEY VALLEY CONSERVATION DISTRICT
35875	40000	3000001	2/8/2012	\$257.10	555170	86 CANEY VALLEY CONSERVATION DISTRICT
35875	19201	3000001	2/8/2012	\$275.00	555170	92 CANEY VALLEY CONSERVATION DISTRICT
35875	19201	3000001	2/8/2012	\$2,070.50	555170	1 CANEY VALLEY CONSERVATION DISTRICT
35875	19201	3000001	2/8/2012	\$2,410.51	555170	5 CANEY VALLEY CONSERVATION DISTRICT
35876	19201	3000001	2/8/2012	\$24.91	555170	80 GARFIELD CO CONSERVATION DISTRICT
35876	19201	3000001	2/8/2012	\$104.44	555170	71 GARFIELD CO CONSERVATION DISTRICT
35876	19201	3000001	2/8/2012	\$1,944.67	555170	1 GARFIELD CO CONSERVATION DISTRICT
35876	19201	3000001	2/8/2012	\$2,390.66	555170	5 GARFIELD CO CONSERVATION DISTRICT

**OKLAHOMA CONSERVATION COMMISSION  
CLAIMS REGISTER BY PROGRAM  
FOR THE PERIOD OF JANUARY 25, 2012 THRU FEBRUARY 17, 2012**

Voucher	Fund Class	Department	Date	Amount	Account	Payee
35877	19201	3000001	2/8/2012	\$10.00	555170 70	ARBUCKLE CONSERVATION DISTRICT
35877	19201	3000001	2/8/2012	\$74.93	555170 71	ARBUCKLE CONSERVATION DISTRICT
35877	40000	3000001	2/8/2012	\$139.83	555170 86	ARBUCKLE CONSERVATION DISTRICT
35877	19201	3000001	2/8/2012	\$300.00	555170 92	ARBUCKLE CONSERVATION DISTRICT
35877	19201	3000001	2/8/2012	\$3,282.75	555170 3	ARBUCKLE CONSERVATION DISTRICT
35878	19201	3000001	2/8/2012	\$5.68	555170 71	CIMARRON COUNTY CONSERVATION DISTRICT
35878	19201	3000001	2/8/2012	\$35.08	555170 20	CIMARRON COUNTY CONSERVATION DISTRICT
35878	19201	3000001	2/8/2012	\$133.48	555170 72	CIMARRON COUNTY CONSERVATION DISTRICT
35878	19201	3000001	2/8/2012	\$350.00	555170 92	CIMARRON COUNTY CONSERVATION DISTRICT
35878	19201	3000001	2/8/2012	\$2,658.01	555170 3	CIMARRON COUNTY CONSERVATION DISTRICT
35878	19201	3000001	2/8/2012	\$3,148.47	555170 9	CIMARRON COUNTY CONSERVATION DISTRICT
35894	19201	3000001	2/14/2012	\$45.00	555170 72	WOODS COUNTY CONSERVATION DISTRICT
35894	19201	3000001	2/14/2012	\$65.06	555170 71	WOODS COUNTY CONSERVATION DISTRICT
35894	19201	3000001	2/14/2012	\$100.00	555170 62	WOODS COUNTY CONSERVATION DISTRICT
35894	40000	3000001	2/14/2012	\$139.83	555170 86	WOODS COUNTY CONSERVATION DISTRICT
35894	19201	3000001	2/14/2012	\$366.00	555170 84	WOODS COUNTY CONSERVATION DISTRICT
35894	19201	3000001	2/14/2012	\$1,643.27	555170 5	WOODS COUNTY CONSERVATION DISTRICT
35895	19201	3000001	2/14/2012	\$1,953.97	555170 9	MUSKOGEE COUNTY CONSERVATION DISTRICT
35895	19201	3000001	2/14/2012	\$2,086.44	555170 1	MUSKOGEE COUNTY CONSERVATION DISTRICT
35896	19201	3000001	2/14/2012	\$88.00	555170 72	NOWATA COUNTY CONSERVATION DISTRICT
35896	19201	3000001	2/14/2012	\$150.00	555170 63	NOWATA COUNTY CONSERVATION DISTRICT
35896	19201	3000001	2/14/2012	\$339.37	555170 12	NOWATA COUNTY CONSERVATION DISTRICT
35896	19201	3000001	2/14/2012	\$2,956.83	555170 5	NOWATA COUNTY CONSERVATION DISTRICT
35897	19201	3000001	2/14/2012	\$77.30	555170 71	PITTSBURG COUNTY CONSERVATION DISTRICT
35897	19201	3000001	2/14/2012	\$2,133.08	555170 1	PITTSBURG COUNTY CONSERVATION DISTRICT
35897	19201	3000001	2/14/2012	\$3,360.08	555170 5	PITTSBURG COUNTY CONSERVATION DISTRICT
35898	40000	3000001	2/14/2012	\$139.83	555170 86	CRAIG COUNTY CONSERVATION DISTRICT
35898	19201	3000001	2/14/2012	\$2,253.86	555170 7	CRAIG COUNTY CONSERVATION DISTRICT
35898	19201	3000001	2/14/2012	\$2,914.52	555170 5	CRAIG COUNTY CONSERVATION DISTRICT
35899	19201	3000001	2/14/2012	\$20.09	555170 20	EAST CANADIAN COUNTY CONSERVATION DISTRICT
35899	19201	3000001	2/14/2012	\$120.00	555170 70	EAST CANADIAN COUNTY CONSERVATION DISTRICT
35899	19201	3000001	2/14/2012	\$450.00	555170 62	EAST CANADIAN COUNTY CONSERVATION DISTRICT
35899	19201	3000001	2/14/2012	\$590.00	555170 31	EAST CANADIAN COUNTY CONSERVATION DISTRICT
35899	19201	3000001	2/14/2012	\$595.00	555170 74	EAST CANADIAN COUNTY CONSERVATION DISTRICT
35899	19201	3000001	2/14/2012	\$2,225.24	555170 5	EAST CANADIAN COUNTY CONSERVATION DISTRICT
35900	19201	3000001	2/14/2012	\$70.95	555170 71	OTTAWA COUNTY CONSERVATION DISTRICT
35900	40000	3000001	2/14/2012	\$139.83	555170 86	OTTAWA COUNTY CONSERVATION DISTRICT
35900	19201	3000001	2/14/2012	\$143.95	555170 67	OTTAWA COUNTY CONSERVATION DISTRICT
35900	19201	3000001	2/14/2012	\$200.00	555170 65	OTTAWA COUNTY CONSERVATION DISTRICT
35900	19201	3000001	2/14/2012	\$2,705.73	555170 2	OTTAWA COUNTY CONSERVATION DISTRICT
35901	19201	3000001	2/14/2012	\$34.56	555170 71	LITTLE RIVER CONSERVATION DISTRICT
35901	19201	3000001	2/14/2012	\$137.02	555170 11	LITTLE RIVER CONSERVATION DISTRICT
35901	19201	3000001	2/14/2012	\$223.88	555170 26	LITTLE RIVER CONSERVATION DISTRICT
35901	19201	3000001	2/14/2012	\$325.00	555170 92	LITTLE RIVER CONSERVATION DISTRICT
35901	19201	3000001	2/14/2012	\$2,375.00	555170 2	LITTLE RIVER CONSERVATION DISTRICT
35901	19201	3000001	2/14/2012	\$3,171.27	555170 5	LITTLE RIVER CONSERVATION DISTRICT
35902	19201	3000001	2/14/2012	\$11.00	555170 83	OSAGE COUNTY CONSERVATION DISTRICT
35902	19201	3000001	2/14/2012	\$24.05	555170 22	OSAGE COUNTY CONSERVATION DISTRICT
35902	19201	3000001	2/14/2012	\$107.13	555170 71	OSAGE COUNTY CONSERVATION DISTRICT
35902	19201	3000001	2/14/2012	\$300.00	555170 92	OSAGE COUNTY CONSERVATION DISTRICT
35902	19201	3000001	2/14/2012	\$2,533.61	555170 5	OSAGE COUNTY CONSERVATION DISTRICT
35902	19201	3000001	2/14/2012	\$2,817.78	555170 2	OSAGE COUNTY CONSERVATION DISTRICT

**OKLAHOMA CONSERVATION COMMISSION**  
**CLAIMS REGISTER BY PROGRAM**  
**FOR THE PERIOD OF JANUARY 25, 2012 THRU FEBRUARY 17, 2012**

Voucher	Fund Class	Department	Date	Amount	Account	Payee
35903	19201	3000001	2/14/2012	\$30.00	555170 82	CUSTER COUNTY CONSERVATION DISTRICT
35903	19201	3000001	2/14/2012	\$36.76	555170 80	CUSTER COUNTY CONSERVATION DISTRICT
35903	19201	3000001	2/14/2012	\$54.55	555170 71	CUSTER COUNTY CONSERVATION DISTRICT
35903	19201	3000001	2/14/2012	\$91.95	555170 70	CUSTER COUNTY CONSERVATION DISTRICT
35903	19201	3000001	2/14/2012	\$693.27	555170 5	CUSTER COUNTY CONSERVATION DISTRICT
35903	19201	3000001	2/14/2012	\$915.03	555170 94	CUSTER COUNTY CONSERVATION DISTRICT
35903	19201	3000001	2/14/2012	\$2,346.77	555170 2	CUSTER COUNTY CONSERVATION DISTRICT
35904	19201	3000001	2/14/2012	\$139.83	555170 92	DEWEY COUNTY CONSERVATION DISTRICT
35904	19201	3000001	2/14/2012	\$300.00	555170 62	DEWEY COUNTY CONSERVATION DISTRICT
35904	19201	3000001	2/14/2012	\$2,147.68	555170 5	DEWEY COUNTY CONSERVATION DISTRICT
35904	19201	3000001	2/14/2012	\$2,343.22	555170 2	DEWEY COUNTY CONSERVATION DISTRICT
35907	19201	3000001	2/14/2012	\$15.75	555170 79	MAJOR COUNTY CONSERVATION DISTRICT
35907	19201	3000001	2/14/2012	\$108.75	555170 20	MAJOR COUNTY CONSERVATION DISTRICT
35907	19201	3000001	2/14/2012	\$2,153.00	555170 94	MAJOR COUNTY CONSERVATION DISTRICT
35907	19201	3000001	2/14/2012	\$2,692.03	555170 2	MAJOR COUNTY CONSERVATION DISTRICT
35907	19201	3000001	2/14/2012	\$2,842.24	555170 9	MAJOR COUNTY CONSERVATION DISTRICT
35908	19201	3000001	2/14/2012	\$80.00	555170 70	BLAINE COUNTY CONSERVATION DISTRICT
35908	19201	3000001	2/14/2012	\$816.00	555170 74	BLAINE COUNTY CONSERVATION DISTRICT
35908	19201	3000001	2/14/2012	\$2,158.36	555170 9	BLAINE COUNTY CONSERVATION DISTRICT
35908	19201	3000001	2/14/2012	\$2,284.55	555170 1	BLAINE COUNTY CONSERVATION DISTRICT
35909	19201	3000001	2/14/2012	\$70.16	555170 71	COMANCHE COUNTY CONSERVATION DISTRICT
35909	19201	3000001	2/14/2012	\$489.93	555170 46	COMANCHE COUNTY CONSERVATION DISTRICT
35909	19201	3000001	2/14/2012	\$2,457.22	555170 1	COMANCHE COUNTY CONSERVATION DISTRICT
35909	19201	3000001	2/14/2012	\$2,774.21	555170 5	COMANCHE COUNTY CONSERVATION DISTRICT
35910	19201	3000001	2/14/2012	\$30.65	555170 82	WEST CADDO CONSERVATION DISTRICT
35910	19201	3000001	2/14/2012	\$95.08	555170 81	WEST CADDO CONSERVATION DISTRICT
35910	19201	3000001	2/14/2012	\$136.52	555170 71	WEST CADDO CONSERVATION DISTRICT
35910	19201	3000001	2/14/2012	\$915.03	555170 94	WEST CADDO CONSERVATION DISTRICT
35910	19201	3000001	2/14/2012	\$2,649.07	555170 5	WEST CADDO CONSERVATION DISTRICT
35910	19201	3000001	2/14/2012	\$2,822.76	555170 2	WEST CADDO CONSERVATION DISTRICT
35911	19201	3000001	2/14/2012	\$453.00	555170 80	OKFUSKEE COUNTY CONSERVATION DISTRICT
35911	19201	3000001	2/14/2012	\$1,554.68	555170 9	OKFUSKEE COUNTY CONSERVATION DISTRICT
35911	19201	3000001	2/14/2012	\$2,607.13	555170 2	OKFUSKEE COUNTY CONSERVATION DISTRICT
35914	19201	3000001	2/15/2012	\$41.29	555170 71	MURRAY COUNTY CONSERVATION DISTRICT
35914	19201	3000001	2/15/2012	\$89.38	555170 20	MURRAY COUNTY CONSERVATION DISTRICT
35914	19201	3000001	2/15/2012	\$132.50	555170 72	MURRAY COUNTY CONSERVATION DISTRICT
35914	40000	3000001	2/15/2012	\$139.83	555170 86	MURRAY COUNTY CONSERVATION DISTRICT
35914	19201	3000001	2/15/2012	\$200.00	555170 62	MURRAY COUNTY CONSERVATION DISTRICT
35914	19201	3000001	2/15/2012	\$2,237.93	555170 6	MURRAY COUNTY CONSERVATION DISTRICT
35914	19201	3000001	2/15/2012	\$2,600.79	555170 2	MURRAY COUNTY CONSERVATION DISTRICT
35915	19201	3000001	2/15/2012	\$40.45	555170 80	HARMON COUNTY CONSERVATION DISTRICT
35915	19201	3000001	2/15/2012	\$87.68	555170 71	HARMON COUNTY CONSERVATION DISTRICT
35915	19201	3000001	2/15/2012	\$182.31	555170 26	HARMON COUNTY CONSERVATION DISTRICT
35915	19201	3000001	2/15/2012	\$375.00	555170 92	HARMON COUNTY CONSERVATION DISTRICT
35915	19201	3000001	2/15/2012	\$2,173.18	555170 1	HARMON COUNTY CONSERVATION DISTRICT
35915	19201	3000001	2/15/2012	\$2,479.83	555170 5	HARMON COUNTY CONSERVATION DISTRICT
35916	19201	3000001	2/15/2012	\$2,169.40	555170 1	NORTH FORK OF RED RIVER CONSERVATION
35916	19201	3000001	2/15/2012	\$2,467.63	555170 5	NORTH FORK OF RED RIVER CONSERVATION
35917	19201	3000001	2/15/2012	\$20.00	555170 70	MARSHALL COUNTY CONSERVATION DISTRICT
35917	19201	3000001	2/15/2012	\$20.99	555170 20	MARSHALL COUNTY CONSERVATION DISTRICT
35917	19201	3000001	2/15/2012	\$50.00	555170 62	MARSHALL COUNTY CONSERVATION DISTRICT
35917	40000	3000001	2/15/2012	\$139.83	555170 86	MARSHALL COUNTY CONSERVATION DISTRICT

**OKLAHOMA CONSERVATION COMMISSION**  
**CLAIMS REGISTER BY PROGRAM**  
**FOR THE PERIOD OF JANUARY 25, 2012 THRU FEBRUARY 17, 2012**

Voucher	Fund Class	Department	Date	Amount	Account	Payee
35917	19201	3000001	2/15/2012	\$175.07	555170 71	MARSHALL COUNTY CONSERVATION DISTRICT
35917	19201	3000001	2/15/2012	\$2,066.38	555170 1	MARSHALL COUNTY CONSERVATION DISTRICT
35917	19201	3000001	2/15/2012	\$2,311.40	555170 9	MARSHALL COUNTY CONSERVATION DISTRICT
35918	19201	3000001	2/15/2012	\$85.05	555170 71	VALLIANT CONSERVATION DISTRICT
35918	19201	3000001	2/15/2012	\$122.50	555170 69	VALLIANT CONSERVATION DISTRICT
35918	40000	3000001	2/15/2012	\$139.83	555170 86	VALLIANT CONSERVATION DISTRICT
35918	19201	3000001	2/15/2012	\$2,397.75	555170 7	VALLIANT CONSERVATION DISTRICT
35918	19201	3000001	2/15/2012	\$2,785.48	555170 2	VALLIANT CONSERVATION DISTRICT
35919	19201	3000001	2/15/2012	\$41.00	555170 71	HUGHES COUNTY CONSERVATION DIST
35919	40000	3000001	2/15/2012	\$139.83	555170 86	HUGHES COUNTY CONSERVATION DIST
35919	19201	3000001	2/15/2012	\$1,004.78	555170 12	HUGHES COUNTY CONSERVATION DIST
35919	19201	3000001	2/15/2012	\$2,395.12	555170 7	HUGHES COUNTY CONSERVATION DIST
35919	19201	3000001	2/15/2012	\$2,666.92	555170 2	HUGHES COUNTY CONSERVATION DIST
35920	19201	3000001	2/15/2012	\$150.00	555170 63	ADAIR COUNTY CONSERVATION DISTRICT #67
35920	19201	3000001	2/15/2012	\$2,999.84	555170 9	ADAIR COUNTY CONSERVATION DISTRICT #67
35920	19201	3000001	2/15/2012	\$3,113.84	555170 3	ADAIR COUNTY CONSERVATION DISTRICT #67
35921	19201	3000001	2/15/2012	\$115.30	555170 30	TEXAS COUNTY CONSERVATION DISTRICT
35921	19201	3000001	2/15/2012	\$196.26	555170 71	TEXAS COUNTY CONSERVATION DISTRICT
35921	19201	3000001	2/15/2012	\$325.00	555170 92	TEXAS COUNTY CONSERVATION DISTRICT
35921	19201	3000001	2/15/2012	\$1,822.82	555170 9	TEXAS COUNTY CONSERVATION DISTRICT
35921	19201	3000001	2/15/2012	\$2,167.83	555170 1	TEXAS COUNTY CONSERVATION DISTRICT
35922	40000	3000001	2/15/2012	\$139.83	555170 86	SOUTH CADDO CONS DISTRICT
35922	19201	3000001	2/15/2012	\$768.62	555170 2	SOUTH CADDO CONS DISTRICT
35922	19201	3000001	2/15/2012	\$2,547.61	555170 9	SOUTH CADDO CONS DISTRICT
35922	19201	3000001	2/15/2012	\$2,583.60	555170 94	SOUTH CADDO CONS DISTRICT
35922	19201	3000001	2/15/2012	\$2,687.74	555170 5	SOUTH CADDO CONS DISTRICT
35923	19201	3000001	2/15/2012	\$94.26	555170 71	JOHNSTON COUNTY CONSERVATION DIST
35923	40000	3000001	2/15/2012	\$139.83	555170 86	JOHNSTON COUNTY CONSERVATION DIST
35923	19201	3000001	2/15/2012	\$284.00	555170 72	JOHNSTON COUNTY CONSERVATION DIST
35923	19201	3000001	2/15/2012	\$1,537.24	555170 5	JOHNSTON COUNTY CONSERVATION DIST
35923	19201	3000001	2/15/2012	\$2,368.30	555170 94	JOHNSTON COUNTY CONSERVATION DIST
35923	19201	3000001	2/15/2012	\$2,672.47	555170 2	JOHNSTON COUNTY CONSERVATION DIST
35933	19201	3000001	2/17/2012	\$41.92	555170 71	KIAMICHI CONSERVATION DISTRICT
35933	40000	3000001	2/17/2012	\$139.83	555170 86	KIAMICHI CONSERVATION DISTRICT
35933	19201	3000001	2/17/2012	\$760.00	555170 74	KIAMICHI CONSERVATION DISTRICT
35933	19201	3000001	2/17/2012	\$2,054.09	555170 1	KIAMICHI CONSERVATION DISTRICT
35933	19201	3000001	2/17/2012	\$2,838.33	555170 5	KIAMICHI CONSERVATION DISTRICT
35934	40000	3000001	2/17/2012	\$139.83	555170 86	DELAWARE CO CONSERVATION DISTRICT
35934	19201	3000001	2/17/2012	\$162.00	555170 72	DELAWARE CO CONSERVATION DISTRICT
35934	19201	3000001	2/17/2012	\$275.00	555170 92	DELAWARE CO CONSERVATION DISTRICT
35934	19201	3000001	2/17/2012	\$968.85	555170 12	DELAWARE CO CONSERVATION DISTRICT
35934	19201	3000001	2/17/2012	\$2,473.42	555170 1	DELAWARE CO CONSERVATION DISTRICT
35935	19201	3000001	2/17/2012	\$11.95	555170 67	CHECOTAH CONSERVATION DISTRICT #20
35935	19201	3000001	2/17/2012	\$73.58	555170 71	CHECOTAH CONSERVATION DISTRICT #20
35935	40000	3000001	2/17/2012	\$139.83	555170 86	CHECOTAH CONSERVATION DISTRICT #20
35935	19201	3000001	2/17/2012	\$200.00	555170 75	CHECOTAH CONSERVATION DISTRICT #20
35935	19201	3000001	2/17/2012	\$285.00	555170 74	CHECOTAH CONSERVATION DISTRICT #20
35935	19201	3000001	2/17/2012	\$1,298.05	555170 2	CHECOTAH CONSERVATION DISTRICT #20
35936	19201	3000001	2/17/2012	\$203.87	555170 12	DEER CREEK CONSERVATION DISTRICT
35936	19201	3000001	2/17/2012	\$2,173.40	555170 11	DEER CREEK CONSERVATION DISTRICT
35936	19201	3000001	2/17/2012	\$2,551.42	555170 5	DEER CREEK CONSERVATION DISTRICT
35938	19201	3000001	2/17/2012	\$31.52	555170 71	KAY COUNTY CONSERVATION DISTRICT

**OKLAHOMA CONSERVATION COMMISSION  
CLAIMS REGISTER BY PROGRAM  
FOR THE PERIOD OF JANUARY 25, 2012 THRU FEBRUARY 17, 2012**

Voucher	Fund Class	Department	Date	Amount	Account	Payee
35938	40000	3000001	2/17/2012	\$45.77	555170 86	KAY COUNTY CONSERVATION DISTRICT
35938	19201	3000001	2/17/2012	\$128.21	555170 69	KAY COUNTY CONSERVATION DISTRICT
35938	19201	3000001	2/17/2012	\$2,419.92	555170 7	KAY COUNTY CONSERVATION DISTRICT
35938	19201	3000001	2/17/2012	\$2,783.71	555170 5	KAY COUNTY CONSERVATION DISTRICT
35938	19201	3000001	2/17/2012	\$2,942.65	555170 2	KAY COUNTY CONSERVATION DISTRICT
35939	19201	3000001	2/17/2012	\$44.60	555170 80	PUSHMATAHA CONSERVATION DISTRICT #44
35939	19201	3000001	2/17/2012	\$56.75	555170 82	PUSHMATAHA CONSERVATION DISTRICT #44
35939	19201	3000001	2/17/2012	\$70.36	555170 71	PUSHMATAHA CONSERVATION DISTRICT #44
35939	19201	3000001	2/17/2012	\$1,033.44	555170 9	PUSHMATAHA CONSERVATION DISTRICT #44
35939	19201	3000001	2/17/2012	\$2,129.13	555170 1	PUSHMATAHA CONSERVATION DISTRICT #44
35940	19201	3000001	2/17/2012	\$25.99	555170 20	GRANT COUNTY CONSERVATION DISTRICT
35940	19201	3000001	2/17/2012	\$63.33	555170 71	GRANT COUNTY CONSERVATION DISTRICT
35940	19201	3000001	2/17/2012	\$88.00	555170 72	GRANT COUNTY CONSERVATION DISTRICT
35940	19201	3000001	2/17/2012	\$2,038.96	555170 9	GRANT COUNTY CONSERVATION DISTRICT
35940	19201	3000001	2/17/2012	\$2,449.64	555170 2	GRANT COUNTY CONSERVATION DISTRICT
35955	19201	3000001	2/17/2012	\$458.59	555170 94	TULSA COUNTY CONSERVATION DISTRICT
35957	19201	3000001	2/17/2012	\$1,485.57	555170 12	BEAVER COUNTY CONSERVATION DISTRICT
35957	19201	3000001	2/17/2012	\$2,578.19	555170 3	BEAVER COUNTY CONSERVATION DISTRICT
35958	40000	3000001	2/17/2012	\$139.83	555170 86	CENTRAL N CANADIAN RIVER CONSERVATION
35958	19201	3000001	2/17/2012	\$150.00	555170 62	CENTRAL N CANADIAN RIVER CONSERVATION
35958	19201	3000001	2/17/2012	\$1,475.13	555170 9	CENTRAL N CANADIAN RIVER CONSERVATION
35958	19201	3000001	2/17/2012	\$2,035.07	555170 1	CENTRAL N CANADIAN RIVER CONSERVATION
35959	19201	3000001	2/17/2012	\$97.00	555170 80	COTTON COUNTY CONSERVATION DISTRICT
35959	19201	3000001	2/17/2012	\$111.72	555170 20	COTTON COUNTY CONSERVATION DISTRICT
35959	19201	3000001	2/17/2012	\$300.00	555170 92	COTTON COUNTY CONSERVATION DISTRICT
35959	19201	3000001	2/17/2012	\$358.35	555170 27	COTTON COUNTY CONSERVATION DISTRICT
35959	19201	3000001	2/17/2012	\$446.90	555170 82	COTTON COUNTY CONSERVATION DISTRICT
35959	19201	3000001	2/17/2012	\$2,896.46	555170 2	COTTON COUNTY CONSERVATION DISTRICT
35959	19201	3000001	2/17/2012	\$3,041.44	555170 5	COTTON COUNTY CONSERVATION DISTRICT
35960	19201	3000001	2/17/2012	\$128.06	555170 46	WOODWARD COUNTY CONSERVATION DISTRICT
35960	19201	3000001	2/17/2012	\$223.94	555170 26	WOODWARD COUNTY CONSERVATION DISTRICT
35960	19201	3000001	2/17/2012	<u>\$5,139.22</u>	555170 12	WOODWARD COUNTY CONSERVATION DISTRICT

**\$387,137.18 Field Services**

**Conservation Education**

35844	19201	3000004	2/6/2012	\$431.83	536190	AUTHORITY ORDER-PCARD
-------	-------	---------	----------	----------	--------	-----------------------

**Abandoned Mine Land Reclamation**

35735	40000	4000001	1/30/2012	\$65.50	521110	STIEBER CHARLOTTE C
35735	40000	4000001	1/30/2012	\$71.36	521110	STIEBER CHARLOTTE C
35736	40000	4000001	1/30/2012	\$57.50	521120	IRETON NORA D
35737	40000	4000001	1/30/2012	\$57.50	521120	GIBSON SHERYL L
35741	40000	4000005	1/30/2012	\$46.00	521120	ROYE HENRY L
35742	40000	4000005	1/30/2012	\$46.00	521120	REEDER TRACY L
35743	40000	4000005	1/30/2012	\$53.28	521110	SPURLOCK DORSEY E
35743	40000	4000005	1/30/2012	\$57.50	521120	SPURLOCK DORSEY E
35744	40000	4000005	1/30/2012	\$79.76	521110	WEAVER WILLIAM C
35744	40000	4000005	1/30/2012	\$57.50	521120	WEAVER WILLIAM C
35749	40000	4000005	1/30/2012	\$184.08	533120	WILLIAMS CHEVROLET

**OKLAHOMA CONSERVATION COMMISSION  
CLAIMS REGISTER BY PROGRAM  
FOR THE PERIOD OF JANUARY 25, 2012 THRU FEBRUARY 17, 2012**

Voucher	Fund Class	Department	Date	Amount	Account	Payee
35756	40000	4000005	1/30/2012	\$94.42	531130	AT & T MOBILITY NATIONAL ACCOUNT LLC
35779	40000	4000005	2/3/2012	\$674.33	521110	WEAVER WILLIAM C
35780	40000	4000005	2/3/2012	\$371.85	521110	SPURLOCK DORSEY E
35782	40000	4000005	2/3/2012	\$43.29	521110	NUTTLE CHARLES E
35783	40000	4000005	2/3/2012	\$227.55	521110	GREEN PRESTON L
35785	40000	4000005	2/3/2012	\$30,685.95	546210	IRA M GREEN CONSTRUCTION
35788	40000	4000005	2/3/2012	\$229.43	531160	DEPARTMENT OF CENTRAL SERVICES
35792	40000	4000005	2/3/2012	\$6,100.00	545110	JIMMY RUSSELL DOZER LLC
35807	40000	4000005	2/3/2012	\$74.50	533120	GENES AUTOMOTIVE INC
35844	40000	4000001	2/6/2012	\$4.20	536140	AUTHORITY ORDER-PCARD
35844	40000	4000005	2/6/2012	\$157.56	536150	AUTHORITY ORDER-PCARD
35845	40000	4000005	2/6/2012	\$480.34	534290	COMDATA NETWORK INC
35857	40000	4000005	2/7/2012	\$32.19	521110	NUTTLE CHARLES E
35857	40000	4000005	2/7/2012	\$57.50	521120	NUTTLE CHARLES E
35864	40000	4000005	2/7/2012	\$54.99	555170	88 ROGERS COUNTY CONSERVATION DISTRICT
35913	40000	4000001	2/15/2012	\$1,452.25	515560	OFFICE OF STATE FINANCE
35968	40000	4000005	2/17/2012	\$693.00	522130	HILTON TULSA SOUTHERN HILLS
35968	40000	4000005	2/17/2012	\$222.00	536110	HILTON TULSA SOUTHERN HILLS
35969	40000	4000005	2/17/2012	<u>\$265.00</u>	531250	DEPARTMENT OF ENVIRONMENTAL QUALITY

**\$42,696.33 Abandoned Mine Land Reclamation**

**Water Quality**

35738	40000	5000001	1/30/2012	\$69.00	521120	MOORE JR. LEONARD I
35738	40000	5000001	1/30/2012	\$51.06	521150	MOORE JR. LEONARD I
35739	40000	5000001	1/30/2012	\$69.00	521120	LAMB JEANETTE M
35739	40000	5000001	1/30/2012	\$8.85	521140	LAMB JEANETTE M
35739	40000	5000001	1/30/2012	\$77.00	521150	LAMB JEANETTE M
35740	40000	5000001	1/30/2012	\$69.00	521120	CARTER NATHAN R
35740	40000	5000001	1/30/2012	\$4.78	521140	CARTER NATHAN R
35740	40000	5000001	1/30/2012	\$84.03	521150	CARTER NATHAN R
35750	40000	5000001	1/30/2012	\$72.88	531130	VERIZON WIRELESS
35751	40000	5000001	1/30/2012	\$10.18	533140	IKON OFFICE SOLUTIONS
35751	40000	5000001	1/30/2012	\$140.35	533140	IKON OFFICE SOLUTIONS
35754	40000	5000001	1/30/2012	\$3.41	531110	NICHOLS HILL PACK-N-SHIP
35755	40000	5000001	1/30/2012	\$58.75	534260	FIRST AID EXPRESS
35756	40000	5000001	1/30/2012	\$315.84	531130	AT & T MOBILITY NATIONAL ACCOUNT LLC
35757	40000	5000001	1/30/2012	\$5.38	531130	AT&T CORPORATION
35781	40000	5000001	2/3/2012	\$92.00	521120	CRALL EDWARD L
35781	40000	5000001	2/3/2012	\$3.80	521140	CRALL EDWARD L
35781	40000	5000001	2/3/2012	\$206.80	521150	CRALL EDWARD L
35784	40000	5000001	2/3/2012	\$69.00	521120	CARTER NATHAN R
35784	40000	5000001	2/3/2012	\$84.03	521150	CARTER NATHAN R
35786	40000	5000001	2/3/2012	\$6.39	533140	IKON OFFICE SOLUTIONS
35786	40000	5000001	2/3/2012	\$290.50	533140	IKON OFFICE SOLUTIONS
35787	40000	5000001	2/3/2012	\$6.22	532160	IKON OFFICE SOLUTIONS
35787	40000	5000001	2/3/2012	\$95.76	532160	IKON OFFICE SOLUTIONS
35789	40000	5000001	2/3/2012	\$128.80	532160	SHARP ELECTRONICS CORPORATION
35789	40000	5000001	2/3/2012	\$22.86	533140	SHARP ELECTRONICS CORPORATION
35794	40000	5000001	2/3/2012	\$13,832.65	515290	OKLAHOMA STATE UNIVERSITY
35795	40000	5000001	2/3/2012	\$150.00	522150	NO-TILL ON THE PLAINS INC

**OKLAHOMA CONSERVATION COMMISSION**  
**CLAIMS REGISTER BY PROGRAM**  
**FOR THE PERIOD OF JANUARY 25, 2012 THRU FEBRUARY 17, 2012**

Voucher	Fund Class	Department	Date	Amount	Account	Payee
35796	40000	5000001	2/3/2012	\$395.00	531410	CED SOLUTIONS LLC
35798	40000	5000001	2/3/2012	\$710.90	522130	CAMP LOUGHRIDGE
35798	40000	5000001	2/3/2012	\$1,123.00	536110	CAMP LOUGHRIDGE
35806	40000	5000001	2/3/2012	\$25.00	532130	CITY OF TULSA
35808	40000	5000001	2/3/2012	\$300.00	555170 88	EAST CANADIAN COUNTY CONSERVATION DISTR
35809	40000	5000001	2/3/2012	\$25.80	536140	EUREKA WATER COMPANY
35810	40000	5000001	2/3/2012	\$1,070.99	555170 88	CREEK COUNTY CONSERVATION DISTRICT
35811	40000	5000001	2/3/2012	\$200.00	555170	NORTH CADDO CONSERVATION DISTRICT
35844	40000	5000001	2/6/2012	\$15.00	522150	AUTHORITY ORDER-PCARD
35844	40000	5000001	2/6/2012	\$44.00	531120	AUTHORITY ORDER-PCARD
35844	40000	5000001	2/6/2012	\$23.95	533110	AUTHORITY ORDER-PCARD
35844	40000	5000001	2/6/2012	\$23.50	536140	AUTHORITY ORDER-PCARD
35844	40000	5000001	2/6/2012	\$59.76	536140	AUTHORITY ORDER-PCARD
35844	40000	5000001	2/6/2012	\$1,148.95	536190	AUTHORITY ORDER-PCARD
35844	40000	5000001	2/6/2012	\$519.00	541130	AUTHORITY ORDER-PCARD
35858	40000	5000001	2/7/2012	\$115.00	521120	SHAW KIMBERLY R
35858	40000	5000001	2/7/2012	\$176.84	521150	SHAW KIMBERLY R
35879	40000	5000001	2/13/2012	\$20,868.00	515290	DEPARTMENT OF AGRICULTURE FOOD & FORESTR
35880	24500	5000001	2/13/2012	\$5,079.00	515290	NORTHEASTERN STATE UNIVERSITY
35881	49000	5000001	2/13/2012	\$87,406.93	545110	OKLAHOMA STATE UNIVERSITY
35882	49000	5000001	2/13/2012	\$519,179.21	545110	OKLAHOMA STATE UNIVERSITY
35883	40000	5000001	2/13/2012	\$60.00	533140	FUZZELLS BUSINESS EQUIPMENT
35899	40000	5000001	2/14/2012	\$325.00	555170 88	EAST CANADIAN COUNTY CONSERVATION DISTR
35913	40000	5000001	2/15/2012	\$2,904.50	515560	OFFICE OF STATE FINANCE
35961	40000	5000001	2/17/2012	\$184.00	521120	DESHAZO WILLIAM J
35961	40000	5000001	2/17/2012	\$259.43	521150	DESHAZO WILLIAM J
35962	40000	5000001	2/17/2012	\$600.00	555170 88	DELAWARE CO CONSERVATION DISTRICT
35967	40000	5000001	2/17/2012	\$370.00	515660	NEW HORIZONS COMPUTER LRNING CTR OF OKC
35970	40000	5000001	2/17/2012	\$11.39	531130	AT&T CORPORATION
35973	40000	5000001	2/17/2012	\$300.00	555170 88	EAST CANADIAN COUNTY CONSERVATION DISTR
35974	40000	5000001	2/17/2012	<u>\$300.00</u>	555170 88	BLAINE COUNTY CONSERVATION DISTRICT

**\$659,852.47 Water Quality**

**Wetlands**

35797	40000	5000002	2/3/2012	\$995.00	522150	RICHARD CHINN ENVIRONMENTAL TRAINING INC
35971	40000	5000002	2/17/2012	<u>\$2,742.52</u>	545110	UNIVERSITY OF OKLAHOMA

**\$3,737.52 Wetlands**

**Cost Share - Locally Led**

35709	25000	5000004	1/25/2012	\$1,890.00	554230 21	C E KINARD
35715	25000	5000004	1/26/2012	\$1,400.00	554230 1	BILLY DEAN MARTIN
35718	25000	5000004	1/30/2012	\$1,000.00	554230 1	KENNETH LIMORE
35719	25000	5000004	1/30/2012	\$2,000.00	554230 28	CLARENCE J BERNARD JR
35720	25000	5000004	1/30/2012	\$719.95	554230 28	WILLIAM WEEKS
35721	25000	5000004	1/30/2012	\$1,250.00	554230 1	BILL HELMS
35722	25000	5000004	1/30/2012	\$1,000.00	554230 1	HELEN SINDELAR
35723	25000	5000004	1/30/2012	\$1,000.00	554230 1	KIM BARRY ANDERSON
35724	25000	5000004	1/30/2012	\$2,500.00	554230 1	DONNA HARRINGTON

**OKLAHOMA CONSERVATION COMMISSION  
CLAIMS REGISTER BY PROGRAM  
FOR THE PERIOD OF JANUARY 25, 2012 THRU FEBRUARY 17, 2012**

Voucher	Fund Class	Department	Date	Amount	Account	Payee
35725	25000	5000004	1/30/2012	\$570.00	554230 21	WATSON LAND & CATTLE
35725	25000	5000004	1/30/2012	\$1,032.90	554230 13	WATSON LAND & CATTLE
35726	25000	5000004	1/30/2012	\$2,463.00	554230 1	COLIN HOWELL
35727	25000	5000004	1/30/2012	\$1,175.00	554230 28	CHAD DETRICK
35728	25000	5000004	1/30/2012	\$2,156.25	554230 28	TED HEUPEL
35729	25000	5000004	1/30/2012	\$2,250.00	554230 28	JOHN C DARROW TRUST
35730	25000	5000004	1/30/2012	\$2,000.00	554230 21	ROBERT WHITE
35823	25000	5000004	2/6/2012	\$1,282.50	554230 21	DEBIE KOVARIK
35824	25000	5000004	2/6/2012	\$233.53	554230 28	SCOTT SLOAN
35825	25000	5000004	2/6/2012	\$855.00	554230 21	MCATTE BROTHERS
35826	25000	5000004	2/6/2012	\$2,500.00	554230 21	4-J FARMS
35827	25000	5000004	2/6/2012	\$365.20	554230 23	MICHAEL LEO FITZPATRICK
35827	25000	5000004	2/6/2012	\$575.00	554230 13	MICHAEL LEO FITZPATRICK
35828	25000	5000004	2/6/2012	\$1,250.00	554230 1	LOIS CALVIN
35829	25000	5000004	2/6/2012	\$1,752.00	554230 1	JOHNNY CHEEK
35830	25000	5000004	2/6/2012	\$2,422.50	554230 21	WILLIE L BASLER JR
35831	25000	5000004	2/6/2012	\$1,000.00	554230 1	SUE ANN PRIBOTH
35832	25000	5000004	2/6/2012	\$1,000.00	554230 1	JEFF BENHAM
35833	25000	5000004	2/6/2012	\$1,000.00	554230 1	TEDDY ASBILL
35834	25000	5000004	2/6/2012	\$1,500.00	554230 21	DANIEL BRUCE
35836	25000	5000004	2/6/2012	\$991.38	554230 1	PATRICIA HARDIN
35837	25000	5000004	2/6/2012	\$1,400.00	554230 1	WAYNE FAIRCHILD
35838	25000	5000004	2/6/2012	\$3,243.75	554230 28	JOHNNY D HOLLMAN
35839	25000	5000004	2/6/2012	\$1,750.50	554230 1	BAILEY MARTHA J
35840	25000	5000004	2/6/2012	\$1,000.00	554230 1	CURTIS AUFFET
35841	25000	5000004	2/6/2012	\$1,000.00	554230 1	CHARLES J BENHAM
35842	25000	5000004	2/6/2012	\$1,000.00	554230 1	CHARLES W CROZIER
35843	25000	5000004	2/6/2012	\$2,000.00	554230 1	LEONARD G VOWELL
35924	25000	5000004	2/15/2012	\$1,547.75	554230 1	BRUCE ALAN PLUMMER
35925	25000	5000004	2/15/2012	\$2,000.00	554230 28	TOMMY FACTOR
35926	25000	5000004	2/15/2012	\$1,000.00	554230 1	BILLY J BRUNK
35927	25000	5000004	2/15/2012	\$875.00	554230 1	SHELTON JIM
35928	25000	5000004	2/15/2012	\$956.25	554230 21	WESTLEY WEIR
35929	25000	5000004	2/15/2012	\$1,400.00	554230 1	BOGARD JR. JOE CHARLES
35930	25000	5000004	2/15/2012	\$1,400.00	554230 1	JERRY NEEDHAM
35931	25000	5000004	2/15/2012	\$1,381.50	554230 13	THOMAS AND KAREN COOMES JV
35931	25000	5000004	2/15/2012	\$2,224.19	554230 23	THOMAS AND KAREN COOMES JV
35932	25000	5000004	2/15/2012	<u>\$1,000.00</u>	554230 23	REX SCRUDDER

**\$66,313.15 Cost Share - Locally Led**

**Cost Share - Priority Watershed**

35758	25000	5000011	1/30/2012	\$1,214.72	554230 23	WAYNE SICOX
35758	25000	5000011	1/30/2012	\$2,029.00	554230 22	WAYNE SICOX
35758	25000	5000011	1/30/2012	\$2,267.04	554230 13	WAYNE SICOX
35759	25000	5000011	1/30/2012	\$540.00	554230 34	CLINT CUNNINGHAM
35760	25000	5000011	1/30/2012	\$1,143.00	554230 34	TIM DRISKILL
35799	25000	5000011	2/3/2012	\$862.64	554230 13	WOODROW WILSON
35799	25000	5000011	2/3/2012	\$5,913.58	554230 22	WOODROW WILSON
35799	25000	5000011	2/3/2012	\$8,974.08	554230 36	WOODROW WILSON
35800	25000	5000011	2/3/2012	\$86.40	554230 5	CHERI ANDERSON



**OKLAHOMA CONSERVATION COMMISSION  
CLAIMS REGISTER BY PROGRAM  
FOR THE PERIOD OF JANUARY 25, 2012 THRU FEBRUARY 17, 2012**

Voucher	Fund Class	Department	Date	Amount	Account	Payee
35801	25000	5000011	2/3/2012	\$677.25	554230 34	WILLIAM J CHEEK
35802	40000	5000009	2/3/2012	\$1,576.00	554230 39	RANDY PAYNE
35803	40000	5000009	2/3/2012	\$1,553.65	554230 21	BOB KOEN
35804	40000	5000009	2/3/2012	\$1,553.65	554230 21	LARRY SCOTT
35805	40000	5000009	2/3/2012	\$3,556.80	554230 5	GARY D MOON
35867	25000	5000006	2/7/2012	\$3,687.12	554230 5	KEVIN YEAGER
35884	25000	5000011	2/13/2012	\$480.00	554230 19	RONNIE HARRIS
35885	25000	5000011	2/13/2012	\$5,663.25	554230 1	PAUL OLLAR
35886	25000	5000011	2/13/2012	\$432.00	554230 19	KENNETH REECE
35887	25000	5000011	2/13/2012	\$1,440.00	554230 19	BILL HAMBY
35889	40000	5000009	2/13/2012	\$2,935.30	554230 39	MARVIN NOVAK
35977	25000	5000011	2/17/2012	\$1,189.44	554230 5	EDMONDSON JIM A.
35978	40000	5000009	2/17/2012	\$1,156.50	554230 5	ROBIN SAWYER
35979	25000	5000011	2/17/2012	\$720.00	554230 34	MARK S LEE
35980	40000	5000009	2/17/2012	\$400.00	554230 14	LARRY SCOTT
35980	40000	5000009	2/17/2012	\$3,193.86	554230 13	LARRY SCOTT
35981	25000	5000011	2/17/2012	\$2,303.23	554230 5	BRETT NALL
35982	25000	5000006	2/17/2012	<u>\$3,500.00</u>	554230 29	JOYCE VARNER

**\$59,048.51 Cost Share - Priority Watershed**

**CREP**

35756	25000	5000014	1/30/2012	\$30.74	531130	AT & T MOBILITY NATIONAL ACCOUNT LLC
35757	25000	5000014	1/30/2012	\$0.34	531130	AT&T CORPORATION
35790	25000	5000014	2/3/2012	\$128.90	532160	SHARP ELECTRONICS CORPORATION
35798	25000	5000014	2/3/2012	<u>\$46.60</u>	522130	CAMP LOUGHRIDGE

**\$206.58 CREP**

**\$2,391,341.29 Total Claims Paid**

Oklahoma Conservation Commission  
Summary of Bond Program  
as of 2/17/2012

DEPARTMENT CODE	NAME	BOND AMOUNT	TOTAL EXPENITURES	ENDING BALANCE
9909001	Rehabilitation of Dams	8,800,000.00	6,410,479.48	2,389,520.52
9909003	Repair of Dams	7,100,000.00	5,746,162.18	1,353,837.82
9909004	Kingfisher Flood Protection	4,000,000.00	894,325.51	3,105,674.49
9909002	Sugar Creek FEMA and CREP Support	3,000,000.00	570,550.27	2,429,449.73
9909005	Conservation Cost Share	2,100,000.00	1,306,164.52	793,835.48
	Total	25,000,000.00	14,927,681.96	10,072,318.04

**OKLAHOMA CONSERVATION COMMISSION**  
**FY-2012 FINANCIAL STATEMENT**  
**February 17, 2012**

	<u>FUND</u>	<u>ACCOUNT</u>	<u>ALLOCATION</u>	<u>EXPENDITURE</u>	<u>ENCUMBRANCE</u>	<u>BALANCE</u>	<u>CASH</u>
<b><u>ADMINISTRATION</u></b>							
	19201	12	\$2,949,251.00	\$1,891,586.97	\$787,151.04	\$270,512.99	
<b><u>WATERSHED PLANNING</u></b>							
	19201	20	\$590,000.00	\$283,243.63	\$53,665.70	\$253,090.67	
<b><u>FIELD SERVICE</u></b>							
	19201	30	\$6,022,433.00	\$3,392,818.70	\$2,319,587.43	\$310,026.87	
<b>TOTAL STATE FUNDS</b>							
	19201		\$9,561,684.00	\$5,567,649.30	\$3,160,404.17	\$833,630.53	
<b><u>REVOLVING FUNDS</u></b>							
Small Watershed -							\$5,161.92
GIS Fund - 11	20500 / 11		\$50,000.00	\$717.30	\$0.00	\$49,282.70	
GIS Fund - 12	20500 / 12		\$30,000.00	\$11,296.51	\$344.65	\$18,358.84	\$19,048.76
OCC Infrastructure / Rehab / 11	21500 / 20		\$3,051,535.00	\$1,793,651.34	\$250.00	\$1,257,633.66	
OCC Infrastructure / Rehab / 12	21500 / 20		\$1,600,000.00	\$61,155.01	\$844,735.48	\$694,109.51	\$1,533,162.20
Carbon Sequestration /	220 / 50						\$7,653.25
Donation Fund / Admin / 11	24500 / 10		\$75,000.00	\$8,527.16	\$250.00	\$66,222.84	
Donation Fund / Admin / 12	24500 / 10		\$60,000.00	\$2,975.24	\$154.76	\$56,870.00	\$10,470.29
							\$198,250.94
Donation Fund / Field Service / 11	24500 / 30		\$3,000.00	\$0.00	\$0.00	\$3,000.00	
Donation Fund / Field Service / 12	24500 / 30		\$2,768.00	\$0.00	\$0.00	\$2,768.00	\$14,235.35
Donation Fund / AML / 11	24500 / 40		\$25,000.00	\$0.00	\$0.00	\$25,000.00	\$41,867.60
Donation Fund / WQ / 11	24500 / 50		\$100,000.00	\$318.23	\$356.77	\$99,325.00	
Donation Fund / WQ / 12	24500 / 50		\$52,000.00	\$7,021.01	\$972.54	\$44,006.45	\$105,545.54
OCC Infrastructure / O & M / 11	25000 / 20		\$300,000.00	\$28,216.98	\$96.90	\$271,686.12	
OCC Infrastructure / F Serv / 12	25000 / 30		\$788,310.00	\$608,675.61	\$0.00	\$179,634.39	
OCC Infrastructure / Cshare / 11	25000 / 50		\$1,710,000.00	\$1,389,846.56	\$7,754.93	\$312,398.51	
OCC Infrastructure / Cshare / 12	25000 / 50		\$2,298,000.00	\$519,144.90	\$41,833.20	\$1,737,021.90	\$3,202,840.95
<b><u>FEDERAL FUNDS</u></b>							
40000 / 11			\$27,432,832.00	\$12,860,386.18	\$1,381,527.37	\$13,190,918.45	
40000 / 12			\$17,988,069.00	\$4,754,615.29	\$5,597,455.99	\$7,635,997.72	\$5,095,243.95
Tar Creek - 41000							\$12.58
Sugar Creek - 41500 / 11			\$2,130,000.00	\$155,835.73	\$42,351.58	\$1,931,812.69	
Sugar Creek - 41500 / 12			\$1,662,768.00	\$177,440.24	\$9,742.41	\$1,475,585.35	\$3,430,662.85
ARRA / Watershed / 49000 / 10	20		\$14,625,000.00	\$1,903,752.65	\$0.00	\$12,721,247.35	
ARRA / Watershed / 49000 / 11	20		\$7,400,000.00	\$2,755,483.02	\$1,547,549.32	\$3,096,967.66	
ARRA / Watershed / 49000 / 12	20		\$4,300,000.00	\$96,915.78	\$2,288,279.83	\$1,914,804.39	
ARRA / Field Services / 49000 / 10	30		\$100,000.00	\$95,000.00	\$0.00	\$5,000.00	
ARRA / Field Services / 49000 / 11	30		\$60,000.00	\$0.00	\$0.00	\$60,000.00	
ARRA / Water Quality / 49000 / 10	50		\$2,000,000.00	\$332,371.50	\$0.00	\$1,667,628.50	
ARRA / Water Quality / 49000 / 11	50		\$2,560,000.00	\$178,401.47	\$2,333,990.39	\$47,608.14	
ARRA / Water Quality / 49000 / 12	50		\$3,950,000.00	\$708,506.04	\$2,027,442.96	\$1,214,051.00	
<b>TOTAL ARRA FUNDS</b>							
49000 / 10			\$16,725,000.00	\$2,331,124.15	\$0.00	\$14,393,875.85	\$875,815.77
49000 / 11			\$11,410,000.00	\$3,463,989.06	\$3,574,992.28	\$4,371,018.66	
49000 / 12			\$8,250,000.00	\$805,421.82	\$4,315,722.79	\$3,128,855.39	

# OCC AGREEMENTS FOR CONSIDERATION

OCC ID	PARTY	NO	PURPOSE	AMENDMENT PURPOSE	BEGIN DATE	END DATE	AMOUNT TO OCC	AMOUNT FROM OCC	FUNDING SOURCE
a	Water Resources Board, OK	CC-11	to design a three-phase project that addresses OK's high priority to develop & implement a comprehensive wetland monitoring program that furthers our understanding of the ecological health of waters; for work on Phase 2.	Amendment 1 - extends agreement to June 30, 2012 and adds \$8500	3/1/2010	6/30/2012	\$32,900.00		EPA104
b	*Scenic Rivers Commission, OK	OCC-290	to provide funding for a USGS Gaging Station for monitoring and portapotty maintenance	Amendment 3 - clarifies amount of the agreement to that stated in the Workplan.	3/1/2011	9/30/2012		\$162,533.00	EPA


\* added after meeting packets were mailed.

# OUT OF STATE TRAVEL REQUESTS

OCC ID	DATES	SPONSOR	NAME OF MEETING	LOCATION	ATTENDANCE	EST COST	FUNDING SOURCE
a	March 14, 2012	White House Rural Council, USDA, EPA	Strengthening collaboration between EPA and USDA nonpoint source control/conservation programs	Washington, D.C.	Phillips, Clay Pope	\$1,900.00	EPA319
b	*April 30-May 4, 2012	National Water Quality Monitoring Council	National Monitoring Conference Water: One Resource - Shared Effort - Common Future	Portland, OR	Tramell, Cheadle	\$4,000.00	EPA
c	May 7-11, 2012	Office of Surface Mining	TIPS Steering Committee Meeting	Denver, CO	Sharp	\$900.00	OSM
d	*April 10-12, 2012	Environmental Law Institute	2012 State TMDL and Listing Workshop	Shepherdstown, WV	Phillips	\$2,100.00	ELI

\* Added after meeting packets were mailed.

## EVENT SPONSORSHIP FOR COMMISSION APPROVAL

<b>PRIMARY SPONSOR:</b> Oklahoma Association of Conservation Districts
<b>NAME OF EVENT:</b> National Land and Range Judging Contest
<b>PURPOSE:</b> National educational event for FFA and 4-H members on soil and natural resources
<b>DATE(S) AND LOCATION:</b> Biltmore Hotel headquarters, practice, contest, banquet sites in or near Metro
<b>DIVISION:</b> Admin, AML, CP
<b>ESTIMATED COST OF SPONSORSHIP:</b> \$ 0  # of OCC staff involved: 6  Cost of Registration for OCC staff: \$ 0  Cost of Supplies/Equipment: \$ 0  # of Registrations included in sponsorship: 6
<b>FUNDING SOURCE(S):</b> NA
<b>COMMENTS:</b>  Sponsorship consists of staff time, effort and transportation, no dollars or resources expended
<b>DIVISION DIRECTOR SIGNATURE/DATE:</b>  2.23.12

*For Administration Division Use Only:*

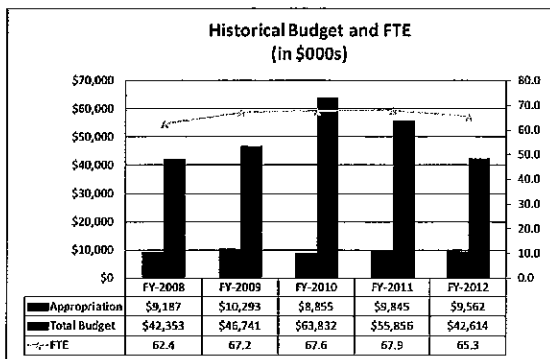
*Received on:*

*Commission Action/Date:*

Summary of FY-2013 Balanced Budget

	FY'12 Appropriation	FY'13 Adjustments	Final FY'13 Budget Book	FY'13 \$ From Original FY'12	FY'13 % Orig. FY'12
Governor	\$1,980,594	\$0	\$1,980,594	\$0	0.0%
TOTAL GOVERNOR	\$1,980,594	\$0	\$1,980,594	\$0	0.0%
Lt. Governor	\$506,591	\$0	\$506,591	\$0	0.0%
TOTAL LT. GOVERNOR	\$506,591	\$0	\$506,591	\$0	0.0%
Agriculture, Department of	\$25,610,247	\$0	\$25,610,247	\$0	0.0%
Conservation Commission	\$9,561,684	\$0	\$9,561,684	\$0	0.0%
TOTAL AGRICULTURE	\$35,171,931	\$0	\$35,171,931	\$0	0.0%
Commerce, Department of	\$29,073,212	\$1,000,000	\$30,073,212	\$1,000,000	3.4%
REAP	\$11,532,469	\$0	\$11,532,469	\$0	0.0%
Historical Society	\$12,502,546	\$0	\$12,502,546	\$0	0.0%
J.M. Davis Memorial Commission	\$306,009	\$0	\$306,009	\$0	0.0%
Labor, Department of	\$3,081,160	\$0	\$3,081,160	\$0	0.0%
Oklahoma Scenic Rivers Comm.	\$271,315	\$0	\$271,315	\$0	0.0%
Tourism and Recreation, Depart.	\$21,803,003	\$0	\$21,803,003	\$0	0.0%
Will Rogers Memorial Comm.	\$740,486	\$0	\$740,486	\$0	0.0%
TOTAL COMMERCE & TOURISM	\$79,310,200	\$1,000,000	\$80,310,200	\$1,000,000	1.3%
Arts Council	\$4,010,087	\$0	\$4,010,087	\$0	0.0%
Career Technology Education,	\$133,742,618	\$0	\$133,742,618	\$0	0.0%
Education, State Department of	\$2,278,158,382	\$0	\$2,278,158,382	\$0	0.0%
Educational Television Authority	\$3,822,328	\$0	\$3,822,328	\$0	0.0%
Higher Education, Regents for	\$945,260,278	\$0	\$945,260,278	\$0	0.0%
Libraries, Department of	\$5,898,633	\$0	\$5,898,633	\$0	0.0%
Science and Math, School of	\$6,332,274	\$0	\$6,332,274	\$0	0.0%
Teacher Preparation, Comm.	\$1,526,180	\$0	\$1,526,180	\$0	0.0%
TOTAL EDUCATION	\$3,378,750,780	\$0	\$3,378,750,780	\$0	0.0%

## Conservation Commission (OCC) Agriculture Cabinet



### Mission

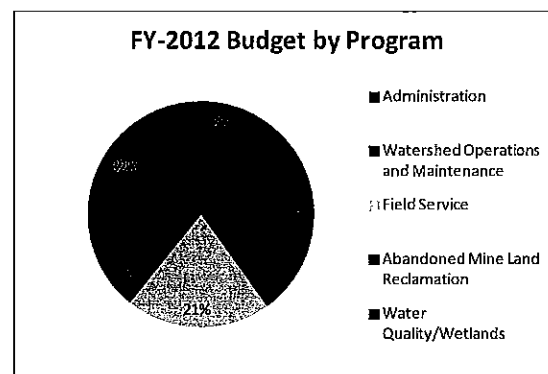
To conserve, protect and restore Oklahoma's natural resources, working in collaboration with the conservation districts and other partners on behalf of the citizens of Oklahoma.

### Programs

- Conservation Programs/Watershed Operations and Maintenance
  - Operation & Maintenance of Upstream Flood Control Dams
  - Rehabilitation of Upstream Flood Control Dams
  - New Construction of Upstream Flood Control Dams
  - Conservation Education
  - Locally Led Conservation Cost Share Program
- Field/District Services
  - Conservation District Director Training
  - Conservation District Employee Training
  - Prescribed Burn Program
- Abandoned Mine Land Reclamation
  - Abandoned Mine Land Reclamation Program (coal)
  - Emergency Reclamation Program (coal)
- Water Quality/Wetlands
  - Nonpoint Source Water Quality Monitoring (surface water)
  - Priority Watershed Conservation Cost Share Program
  - Wetlands Program
  - Conservation Reserve Enhancement Program (CREP)

- Blue Thumb Water Quality Education Program
- Information Technology
  - Geographic Information Services Council and Office of Geographic Information

For more information about OCC, visit [their website](#).



### Accomplishments over Past Year

- Completed the rehabilitation of three high hazard upstream flood control dams to bring the total completed to 22;
- Completed 141 rehabilitation assessments on high hazard upstream flood control dams (needed in order to qualify for federal construction funds for dam rehabilitation);
- Strategically placed 10 sets of maintenance equipment across the state to support the operation and maintenance of the state's 2,107 upstream flood control dams;
- EPA recognition and ranked in the top five states nationally for the reduction of Phosphorus and Nitrogen contaminants in Oklahoma's streams and rivers;
- Delisted 4 Oklahoma streams from the EPA 303d list of impaired streams;
- Reclaimed 64 acres of scarred abandoned coal mine land; and
- Assisted conservation districts and Natural Resources Conservation Service (NRCS) in the delivery of over \$22 million in federal conservation assistance to Oklahoma landowners.

### Goals for Upcoming Year

- Complete the rehabilitation of 10 additional high hazard upstream flood control dams to bring the total to 32 (172 remaining);



- Complete hazard assessments on 225 upstream flood control dams;
- Perform operation and maintenance on 2,107 upstream flood control dams (backlog, \$22 million);
- Remove 10 additional stream segments from EPA's 303d list of impacted streams;
- Develop a 4 state implementation plan to reduce nutrient loading to the Grand Lake of the Cherokee's, in cooperation with the Office of the Secretary of the Environment, in order to begin addressing the blue green algae problem in the lake;
- Reclaim 160 acres of scarred abandoned coal mine land;
- Deliver through conservation districts and the NRCS, \$20 million in federal conservation assistance to Oklahoma landowners.

#### **Major Agency Projects**

- Rehabilitation of flood control dams to protect people living below high hazard dams;
- Operation and maintenance of 2,107 upstream flood control dams to provide \$81 million in annual benefits;
- Implementation of best management practices to improve the water quality in impaired priority watersheds;
- Monitoring of streams to assess nonpoint source pollution impacts;
- Reclamation of scarred mine land and continued management of the emergency reclamation program to protect citizens from abandoned mine land hazards;
- Support of conservation districts so that federal and state assistance, flood protection, reclamation, soil and water quality protection can be effectively delivered.

#### **Savings, Efficiencies and Shared Services in FY-2012**

- During FY-2011, the 87 conservation districts were setup to receive reimbursements from the Commission electronically. The 87 conservation districts also moved from the submission of paper copies, on the minutes of monthly board meetings, to electronic submission.
- Efficiencies in the agency vehicle fleet resulted in reducing the number of leased vehicles by five.

**OKLAHOMA CONSERVATION COMMISSION  
ADMINISTRATION STAFF - SUMMARY OF ACTIVITIES  
March 5, 2012**

**Administration**

- Assisted in preparations for the OACD State Meeting
- Participated in the weekly meetings of the Ag Group, consisting of representatives from private and public organizations. These meetings are hosted by Secretary Reese.
- Attended the State Technical Committee Meeting in Oklahoma City.
- Attended the Garfield County Conservation District's Conservation Tillage Workshop in Enid.
- As a member of the National Association of State Conservation Agencies (NASCA), participated in the monthly teleconference with members. Also, as vice president of the Association, participated in the monthly executive board teleconference.
- Attended several house and senate committee meetings regarding legislation
- Attended the "Break Through Business Seminar" at the Chesapeake Energy Arena in Oklahoma City to hear the following speakers: General Colin Powell, Laura Bush, Howard Putnam, Rick Belluzzo, Lou Holtz, Mary Buffett, Tamara Lowe, Rudy Giuliani, Terry Bradshaw.
- Attended the American Farmers and Ranchers Annual Meeting Banquet
- Attended the Oklahoma No-Tell Conference in Norman.
- Scheduled to attend the OACD State Meeting (February 26-28, 2012)
- Scheduled to attend a luncheon at the Cox Convention Center representing the agency for being certified as a Healthy Business (March 1)
- Scheduled to attend the Eastern Red Cedar Task Force Meeting (March 2)
- Assisted with planning and arrangements for the 2012 OACD state meeting
- Participated in the House budget meeting on the Commission's FY 2013 budget request
- Attended board meetings in Woods and East Woods County Conservation Districts to work on personnel issues.
- Worked with OACD staff on planning for the conservation leadership class program
- Participated in the OACD state meeting

**Information Officer**

- Produced OCC Newsletter and prepared it for the OCC Internet Home Page.
- Continued management of OCC's web page. Created and published the following stories:
  - Conservation Districts on the Air!
  - Charlotte Stieber Retires After 30 Years of Service
  - Service Award: Kelly Mockabee, 30 Years
  - Service Award: Shellie Willoughby, 15 Years
  - Conservation Tillage Workshop 2012
  - Four-State Forestry on the Grow Conference 2012
  - OK GO! Oklahoma Get Outside - 2012 Environmental Education Expo
  - Mardi Gras Muskogee
- Created and produced the printed program for the OACD State Meeting.
- Coordinated audio/visual arrangements for the OACD State Meeting with Swank Audio Visual Company and facilitated A/V operations.
- Attended the monthly meeting of the Oklahoma State Webmanagers Group.
- Assisted with Governor's Proclamation for GIS Day at the Capitol.
- Prepared and submitted agency documents to the Publications Clearinghouse of the Oklahoma Department of Libraries.

- Participated in training for Photoshop software.
- Coordinated the OACD/Oklahoma Press Service Excellence in Communications Awards.
- Coordinated with Oklahoma Tribal Conservation Advisory Council on upcoming outreach events.
- Prepared a display for the No-Till Oklahoma Conference.
- Setup and staffed a booth at the annual convention of Oklahoma Farmers and Ranchers organization.
- Participated in planning for the National Land & Range Judging Contest

### **Tribal Outreach Coordinator**

#### **Coordinated Partnership with the Oklahoma Tribal Conservation Advisory Council (OTCAC)**

—

- Worked with NRCS and OTCAC on upcoming meetings and meetings for next year. This includes the partnering on booth/display costs at major meetings in 2011-2012. OTCAC, working with various partners like OCC, has sponsored over 500 meetings, conferences and field days since 2003. OCC is a prominent partner at these meetings.
- Outreach and informational meetings scheduled for the following dates and locations:  
1/12 Pauls Valley with the Garvin County CD - completed  
2/16 El Reno/Cheyenne-Arapaho/CDs - completed  
2/23 Stigler  
3/28-30 Tulsa – Tribal Environmental Summit
- I facilitated the informational outreach meeting held in El Reno on 2/16. Over 91 people attended. Debi Carnot spoke on the North Canadian River Watershed Project. I spoke about the opportunities with the conservation partnership along with the facilitation. Lunch was provided by End O' Main Catering, Watonga, and was paid for by OTCAC.

#### **Oklahoma Prescribed Burn Association (OPBA -Tentative)/Liability Insurance –**

- Representatives met with OG&E and ODWC for possible funding. This will be critical to get this up and running.
- Texas has now started the Texas Alliance of PBAs and I am working to get their new bylaws. Eventually, the goal is to link the state associations/alliances together which will lower the premiums more.
- We are coordinating efforts with the Texas Alliance and have received their bylaws. The Texas Alliance has worked at forming this group for over five years.
- Liability insurance will not be available this year.

#### **Oklahoma Prescribed Fire Council (OPFC) –**

- A meeting was held on January 26 in OKC. I attended and represented OCC at this meeting. I also assisted with the minutes and organizational needs.

#### **Oklahoma Invasive Species Council (OKIPC) –**

- The annual meeting has been scheduled for July 10 at ODWC's facility at Arcadia Lake.

#### **Stamper Project –**

Shanon Phillips, WQP Director, has put Mr. Stamper in contact with a group that may bring private investors to the project. This is probably the only viable avenue for funding at this point. No additional possible partners have been found

**OKLAHOMA CONSERVATION COMMISSION  
DISTRICT SERVICES DIVISION  
FEBRUARY MONTHLY SUMMARY**

**Lisa Knauf Owen, Director  
March 5, 2012 Commission Meeting**

**Provided Assistance to the Following Districts**

Beaver	E. Woods	Kingfisher	Pushmataha
Bryan	Ellis	Kiowa	Seminole
Caney Valley	Garfield	Little River	South Caddo
Cherokee	Grant	Major	Tulsa
Cimarron Valley	Greer	Nowata	Wagoner
Cleveland	Harmon	Payne	Washita
Comanche	Haskell	Pittsburg	Woods
Craig	Jefferson	Pontotoc	Woodward
E. Canadian			

**Meetings & Events Attended**

- \* Conservation District Board Meetings Attended:
  - East Woods County
  - Woods County

**Division Activities**

- \* Continued preparations for the OACD annual meeting. Managed pre-registration process; entered data, created nametags, generated receipts and prepared registration packets. Tracked meal count numbers from registrations, staff, legislators and VIP's. Finalized agenda. Secured keynote and session speakers. Prepared presentations for two sessions. Worked with conference staff to create Banquet Event Orders for each activity at the State Meeting. Generated session presider packets. Developed agenda for Employee's meeting. Worked with Karla and OACDE to plan Conservation Family Game Night.
- \* Continued assisting Ellis County with mistakes made on 2012 payroll.
- \* Continued providing assistance to Garfield County on submission of reimbursement claims and 941 tax reports.
- \* Continued assisting Pushmataha CD on payment of leave to former district secretary.
- \* Tracking congressional changes to the Social Security Tax rate for Employees.
- \* Gathered information required for legislative inquiry on Districts renting space to USDA. Scanned affected districts current audits for Executive Director.
- \* Worked with FMHR Division to fix problems with District Services Technician Payroll.
- \* Logged in district audits/filing of audit/annual net worth statement. Notified district if information was incomplete. To date have received 89% of district audits.
- \* Continued working with OACDE to develop a training workshop for district employees.
- \* Assisted Woods County with board meeting preparation. Took minutes at meeting, prepared special meeting minutes, reconciled bank statements, prepared agenda and financial statement. Paid federal payroll taxes.

- \* Continued discussions with Jefferson County concerning work to be completed in the coming quarter on floodplain easement project.
- \* Followed up with NRCS regarding access to the USDA IT network for conservation technicians. Notified district staff of online security training requirement.
- \* Processed conservation district minutes.
- \* Assisted districts with information regarding district employee promotions, vacancies and upcoming retirements.

**OKLAHOMA CONSERVATION COMMISSION**  
**WATER QUALITY DIVISION**  
**FEBRUARY MONTHLY SUMMARY**  
Shanon Phillips, Director  
March 5, 2012

**Conservation District Meetings**

Staff attended Adair, Blaine, Central North Canadian River, Cherokee, Delaware and East Canadian Conservation District Board meetings.

**Honey Creek Implementation/Demonstration Projects**

**Staff conducted the following activities:**

- 108 conservation plans have been written on 22,546.6 acres in the watershed
- 45 cooperators are actively participating and 44 have completed implementation
- Conducted 18 site visits this month to inspect completed BMPs, work in progress, or install cooperator signage
- Held 18 consultations by telephone or in-office with producers or interested participants
- Funds spent since last report: \$ 4,867.92
- Total claims paid to date through 2/15: \$ 1,459,132.83
- Cooperators Share: \$ 709,631.22
- Funds obligated to date: \$ 1,794,744.85

**BMP information**

- This month we added 723 new feet of riparian exclusion fencing for a total of 40,399 feet of riparian exclusion fencing; 384 total acres of riparian exclusion.
- This month we added 2,296 new linear feet of fencing for a total of 175,819 linear feet.
- This month we added 0 acres of grass planting for a total of 117 acres.
- This month 0 new septic system was installed for a total of 12 replacement systems in the watershed.
- This month 0 new ponds were constructed for a total of 21 ponds.
- This month no new watering facilities were installed for a total of 138 watering facilities.
- This month 0 feet of pipeline was installed for a total of 49,527 feet of pipeline.
- This month 0 new wells were drilled for a total of 50 wells.
- This month 0 new winter feeding facilities were constructed, for a total of 22 WFFs.
- This month 0 new cake out/litter storage facilities were constructed for a total of 2 cake out/litter storage facilities.
- This month 0 new heavy use areas were installed, for a total of 175 heavy use areas.

**North Canadian River Implementation Project**

**Staff conducted the following activities:**

- **120 total Performance Agreements approved by district boards.**
  - One new application for no-till/hay land planting has been taken and will be approved at the March CNCRCD board meeting.
- **Funds**
  - As of February 17<sup>th</sup>, 2012, landowners have installed \$1,405,711.49 in BMPs.

- Of this amount, \$110,369.73 is in landowner contributions. The majority being no-till incentives and riparian area exclusion.

- **Funds obligated to date: \$ 1,959,892.86**

**BMPs completed:**

- No-till: 18,993 implemented acres.
- Grass Planting: 1,033 acres.
- Septic Systems: 9 septic systems updated.
  - 3,734 L.F. of Lateral Lines installed
  - 8 new systems
- Waterways: 0 waterways completed.
- Ponds/GSS: 0 new ponds; 0 new GSS; 1 GSS completed.
- Solar Pumps/Tanks/Wells: 10 wells, 5 solar pumps, 5 tanks.
- Pipelines: 2 Total
- Cross Fencing: 9288 L.F. completed.
- Riparian Area Fencing: 60,177 L.F. installed.
- Riparian Area Exclusion: 457 acres protected.

**Activities for the month of February:**

- 2/13 – NCR §319 Project materials displayed at the Capitol
- 2/16 – NCR §319 Project power-point presentation at the *USDA Farm Bill Informational Meeting on Programs & Conservation Success Stories* in Canadian County. Approximately 88 people attended the meeting.
- 2/21 - 22 – NCR §319 Project information booth at No-till Oklahoma, Norman.

**Illinois River Riparian Project**

**Staff conducted the following activities:**

- Conservation planning in the Illinois River watershed
- Reviewed progress and prepared claims on Illinois River BMPs, including taking GPS readings and photos of BMPs.
- 219 Total applicants, 161 approved to date, 86 completed, 51 currently active, 24 cancelled; 80 Conservation Plans written to date

**BMP Information, added this month**

- 0 new acres enrolled in Use Exclusion for riparian areas, 1393.4 total
- 1 new Septic system replacement this month, 74 total replaced
- 5908 L ft of riparian fence added, 63,658 L ft of riparian fence total (~12 miles)
- 55,837 L ft of cross fence total
- 2638 cu yds of heavy use area total on 74 areas
- 10 wells total
- 1 solar pump, storage tank & well total
- 6 ponds total
- 1487.5 DIFT of pipeline PVC added, 31,928 L ft of pipeline PVC total
- 2 Off-site watering facilities added, 59 off-site watering facilities total
- 10 total animal feeding/waste storage facilities

• Funds spent during February 2012:	<u>\$23,707</u>
• Total claims paid to date through 2/21/12:	<u>\$1,212,251</u>
• Cooperators Share:	<u>\$565,352</u>
• Funds obligated to date:	<u>\$2,359,007</u>

### Spavinaw Creek Watershed Implementation

#### **Staff conducted the following activities:**

- 80 cooperators are actively participating
- 2 contracts were written this month
- Conducted 9 site visits this month to inspect completed BMPs
- Held 2 consultations with producers or interested participants
- Funds spent during January 20, 2012- February 20, 2012: \$ 28,064.62
- Total claims paid to date through February 20, 2012: \$1,442,369.66
- Cooperators Share: \$ 988,478.61
- Total Funds Paid: \$2,430,848.27
- Funds obligated to date: \$2,307,423.52

#### **BMPs completed in the watershed this past month:**

- Added 7175 new linear feet of fencing for a total of 189,717
- Added 0 linear feet of riparian fencing this month, for a total of 34,704 linear feet
- Installed 0 new septic system this month, for a total of 25 septic systems replaced
- Constructed 1 new ponds this month, for a total of 21 ponds constructed
- Installed 1 new watering facilities this month, for a total of 91 watering facilities
- Installed 0 feet of pipeline this month, for a total of 39,596 feet of pipeline
- Drilled 0 new water wells this month, for a total of 28 water wells completed
- Constructed 1 new winter feeding facilities this month, for a total of 23 winter feeding facilities.
- A total of 268.4 acres of grass planting have been completed in the watershed.
- Installed 2 heavy use areas using concrete, gravel and geotextile this month, for a total of 126 heavy use areas

### Conservation Reserve Enhancement Program

#### **Staff conducted the following activities:**

- **Applications and Acreage**
- 127 applications have been taken for CREP
  - One hundred twenty-four site visits have occurred
  - Two landowners opted out prior to visit
  - Fifty-seven landowners opted out after initial visit
  - Nine have not qualified for various reasons
  - Nine have been georeferenced and are ready for contracts
  - ***Fifty-seven contracts have been approved and signed***
    - **Acreage on four contracts has been withdrawn from program leaving fifty viable contracts**
  - Total Acreage:
    - Considered = 2,430 acres



	<b>Contracted/Paid Out</b> (annual rental pmts + BMPs)	<b>Remaining Funds</b>
FSA	\$ 1,003,102.87	\$ 19,096,897.13
State	\$ 2,183.02	
Landowner	\$ 114,451.63	
<b>Total</b>	<b>\$ 1,119,737.52</b>	

- Declined or Ineligible = 1,601.5 acres
- **Contracted = 606.5 acres (Goal = 9,000 acres)**
- **Removed from program = 32.7 acres**
- **Pending = 222 acres**

### **BMP Information**

- Total linear feet of riparian fencing installed is **47,446**
  - Contracted, but not yet installed = 34,225 linear feet
- Total bare-root seedlings planted to date is **65,732**
  - Contracted, but not yet installed = 58,784
- One pond has been installed, one is scheduled for installation
- Three water wells have been installed, two more are scheduled for installation
- Four watering facilities have been installed. Five more are contracted for installation
- One heavy use area has been installed
- 865 feet of pipeline has been installed and an additional 2,450 feet are scheduled for installation
- **Over \$152,425.00 has been paid out in cost share on best management practices for CREP!**

### **Technical Writing**

#### **Staff conducted the following activities:**

- Worked on various reports and written outputs in fulfillment of Workplan deliverables
- Fulfilled multiple information requests

### **Carbon Program**

#### **Staff conducted the following activities:**

- Completed desk review of WFEC/CIG Project field verification
- Completed desk review of Carbon Pilot Program verification
- Processed claims from Conservation Districts for verification services
- Prepared WFEC/CIG and Pilot Program verification reports
- Planned and moderated the Verifier Training at the 2012 State Meeting
- Met with OACD to review their current projects
- Planned a producer forestry carbon meeting at LeFlore CCD for 3/8 at 4:30 PM
- Continued planning the SWCS communication workshop for agencies
- Held a grants meeting with the OCC Financial Management Division
- Prepared a financial summary of program funding for the annual report to EPA
- Teleconferenced with Delta, NWF, and OSU about the Nutrient Management Project
- Assisted OSU to prepare an impact statement about the program

## **Monitoring**

### **Staff conducted the following activities:**

- Conducted routine water quality monitoring for the Rotating Basin Project - 5.2 (Lower Red River Basin)
- Conducted routine water quality monitoring for the Rotating Basin Project – 1.3 (Neosho-Grand and Upper Canadian Basins)
- In addition, water samples were collected for Honey Creek, Lake Eucha/Spavinaw, Illinois River CREP, and the North Canadian Project sites

## **Wetlands**

### **Staff conducted the following activities:**

- Conducted 30 wetland determinations
- Staff continued collecting and assimilating information for the fy '11 Development of a Wetland Plan for Oklahoma
- Chaired a meeting with the Oklahoma Wetland Technical Work Group and discussed the letter report outlining the status of wetlands programs and future goals as the group works towards completing the Wetland Program Plan that gives a 3-6 year direction to the State's wetlands program.

## **Blue Thumb – Statewide**

Winter macroinvertebrate collections have begun, as well as the winter quality assurance sessions. February continues this seasonal winter work.

### **Education/Events Calendar**

- February 2: Data Interpretation Meeting, Stillwater, Kim
- February 3 – 5: Coyote Mentoring Workshop (conservation education), Arkansas, Cheryl
- February 6: Blue Thumb Staff Meeting, Bill, Cheryl, Kevin, and Kim
- February 13: Data interpretation meeting, Lawton, Kim
- February 14: Blue Thumb presentation to TCC Horticulture Club, Cheryl
- February 17: Leopold Education Project Workshop, sponsored by Blue Thumb and Owasso Public Schools, Cheryl
- February 27 – 28: Oklahoma Association of Conservation Districts State Meeting, Cheryl, Kevin, and Kim

Additionally – approximately 42 benthic macroinvertebrate collections have been made from Blue Thumb stream sites.

### **Upcoming**

- March 9 & 10: Blue Thumb Training for new Volunteers – Antlers
- March 26 – 30: Stream Assessment and Fish Identification Course

### **Additional Work**

- Recruiting for Blue Thumb Training

- Preparing for Leopold Education Project Workshop
- Preparing for Fish School
- General Blue Thumb Program maintenance
- Preparing presentation for Oklahoma Clean Lakes and Watersheds and the National Water Quality Monitoring Conference
- 2011 Final Report writing

### **Caddo County Special Projects**

Executive summary: The contract package for PW 1060 is waiting for DCS to set a bid opening date. Project Supervisor, Ed Crall, is working on easements for PW 1266. Coordinator is also waiting for the PW 1280 Real Property Work Map to be issued by the State Conservationist so that easement requirements can be determined.

PW 1059 progress:

- District is handling vegetation needs.

PW 1060 progress:

- Contract package has been sent to DCS for advertisements for bids.
- Fencing specifications have been intensified to equal those of the EQIP program

PW 1266 progress:


- The Real Property Work Map has been received from the NRCS state office.
- Have just initiated the BIA right-of-way process.
- Coordinator is drafting and editing individual easements for the private owners in this section.
- Coordinator has also completed a database of the BIA ownership lists that can be used to generate the information for the forms and letters needed to send to the BIA Trust beneficiaries.
- NRCS has a draft contract package ready for this reach.

PW 1280 progress:

- Waiting for the Real Property Work Map to be approved by the NRCS state office.
- NRCS has a draft contract package ready for this reach.
- Coordinator will double-check and confirm that all the easements needed are in place.

### **Other Meetings and Activities Completed by Staff:**

- (1/24) Attended Land Legacy reception, Tulsa
- (2/6-2/7) Attended Access Level 1 database training
- (2/13) Attended Water Appreciation Day at the Capitol
- (2/21) Attended Oklahoma Scenic Rivers Commission meeting, Tahlequah
- (2/24) Attended Access Level 2 database training
- (2/27-2/28) Attended OACD meeting
- (2/28) Carbon Verification training
- (2/28-2/29) Attended Bacteria Source Tracking conference in New Braunfels, TX
- (2/29) Attended Access Level 3 database training



# Blue Thumb Pictorial Report—February 2012



Kevin Gustavson took photographs on site from his recent benthic macroinvertebrate collections. Left is Crow Creek, Tulsa County, and right is Whitewater Creek, Delaware County.

Blue Thumb's first "ever" macroinvertebrate collection Leadership Class was taught in Tulsa on January 21. The goal is to allow volunteers who want to take a greater roll in Blue Thumb to gain training and experience. Some of the new volunteers are already at work, under the watchful eye of the Blue Thumb staff. Kevin Gustavson and Kim Shaw taught the class.





Cheryl Cheadle works with volunteers on Park Hill Branch near Tahlequah to make macroinvertebrate collections. Right, Cheryl and volunteer Johna Hill inspect the massive algae growth.



Left, High School students from Canton work with Kim Shaw in Minnehaha Creek to make their winter collection. Below is Blue Thumb's most recent group of new volunteers. This training was held in Norman, January 28 and 29.



**OKLAHOMA CONSERVATION COMMISSION  
ABANDONED MINE LAND DIVISION MONTHLY SUMMARY**

**Mike Kastl, AML Program Director**

March 5, 2012

**FY 2010 AML SIMPLIFIED GRANT** - The following is the status report on the submitted projects:

1. Shouse - 251 (Rogers County)  
All reclamation work has been completed and the site has been planted. The project will be monitored per AML Program guidelines. Extreme heat in summer of 2011 and lack of rain may require the site to be re-planted.
2. Azbill - 246 (Rogers County)  
All reclamation work has been completed and the site has been planted. The project will be monitored per AML Program guidelines.
3. Reves Phase 2 South - 101 (Sequoyah County)  
The contractor, Goad & Sons Construction LLC, was issued a Notice to Proceed on January 6, 2011, with a contract time of 400 calendar days and a completion date of February 20, 2012. A change order has been submitted to the Department of Central Services requesting a time extension of 14 days to March 5. As of February 22, the contractor has completed approximately 95 percent of the work in 99 percent of the contract time. If the contractor has not completed all the work by March 5 liquidated damages of \$300 per calendar day will be assessed until all reclamation work has been completed at the site.
4. Peevyhouse - 140 (Haskell County)  
The reclamation at the site is on hold until a dispute with the contractor is settled.
5. Bates/Fullerton - 259 (Rogers County)  
The contractor, Ira M. Green Construction, was issued a Notice to Proceed on December 1, 2011, with a contract time of 252 days and a completion date of August 19, 2012. As of February 22, the contractor has completed approximately 10 percent of the work in 29 percent of the contract time.

**FY 2011 AML SIMPLIFIED GRANT** - The following is the status report on the submitted projects:

1. Wilson UM - 185 (Latimer County)  
All reclamation work has been completed.
2. McSpadden - 026 (Rogers County)  
Contract has been issued to W. W. Excavating LLC with a notice to proceed date of February 13, 2012, and completion date of June 28, 2012.
3. Raspotnik UM - 199 (Latimer County)  
All reclamation work has been completed.
4. Reves Phase 2 North - 102 (Sequoyah County)  
C. H. Guernsey Engineering Company is in the process of reformatting the project design and specifications to make them ready for bidding.

5. Powell UM - 232 (Haskell County)

The Office of Surface Mining must issue the authorization to proceed before the project can be submitted to DCS Construction and Properties Division to begin the bid and contracting process.

**FY 2012 AML SIMPLIFIED GRANT** - The following is the status report on the submitted projects:

1. Bacon-251 (Rogers County)

The authorization to proceed was received from the Office of Surface Mining on February 13, 2012.

The Bacon abandoned mine land site is approximately 5½ miles northwest of the town of Chelsea, Oklahoma (population 2,136). The prominent topographical features and hazards contained within the project area are two HWBs (West Pit and North Pit), water-filled final-cut pits left unreclaimed by mining. Each pit has an associated DH located within 150 feet of well traveled roads. West Pit is oriented relatively north to south and bordered to the west by State Highway 28. North Pit is oriented relatively east to west and bordered to the north by EW 300 Road. The project area's landowner has witnessed trespassers frequently accessing the property via a wide shoulder area on the east side of the State Highway 28.

West Pit contains approximately 2,200 feet of DH running along nearly the entire west bank of the pit. The highest point of the highwall is approximately 50 feet above the surface of the water-filled pit. The depth of water in West Pit is approximately 4 feet at the south end and 16 feet at the north end.

North Pit contains approximately 1,730 feet of DH running along nearly the entire north bank of the pit. The west end of North Pit is filled with water up to eight feet deep while the east end is dry. The associated highwall is approximately 66 feet high. A 0.2 acre pile of IRW within this dry section contains abandoned home appliances, furniture, farm equipment, and other refuse.

The Oklahoma Conservation Commission proposes to use federal funds from the Office of Surface Mining to correct the public safety hazards at the project. The proposed action calls for grading and revegetating approximately 37 acres of abandoned strip mine lands to: 1) eliminate approximately 3,930 feet of priority 2 dangerous highwalls, 2) eliminate the safety threat posed by two priority 2 hazardous water bodies totaling approximately 3.45 acres, 3) regrade and revegetate approximately 33 acres of priority 2 spoil areas, and 4) properly dispose of a 0.2 acre priority 2 industrial/residential waste dump.

**MONTHLY SUMMARY  
FINANCIAL MANAGEMENT & HUMAN RESOURCES  
STEVEN COFFMAN, COMPTROLLER**

**March 05, 2012**

- Processed vouchers
- Reconciled January activity to the Office of State Finance and the State Treasurer
- Reconciled January activity for the employer's share of health insurance and retirement from 87 conservation districts
- Reconciled January activity for the Bank of America purchase card program
- Prepared and submitted requests for funds from EPA 319 and 104B3 grants via Office of the Secretary of the Environment, rehabilitation funding via the U.S.D.A. Natural Resources Conservation Service, and AML funding via the Department of the Interior
- Preparation of AFLAC and OSEEGIB billings for Plan Year 2012
- Prepared monthly mileage reports for state leased motor vehicles to the Department of Central Services, Motor Pool Division
- Processed Request for Acquisitions
- Worked with the Office of State Finance to process supplemental, off-cycle, and regular payrolls via shared services agreement
- Continued purchase card audit being conducted by the Department of Central Services (P Card Division)
- Met with State Leasing Coordinator to discuss agency's request for office space in the Agriculture Building and to prepare rough draft of office layout.
- Attended the OKAPP monthly meeting at the Oklahoma History Center.
- Attended the State Use Trade Show at the Oklahoma History Center.



**OKLAHOMA CONSERVATION COMMISSION  
INFORMATION TECHNOLOGY DIVISION MONTHLY SUMMARY**

**Mike Sharp, Director**

February, 2012

**AML**

- Sharp worked on Peevyhouse AML Project in Haskell County.
- Sharp will attend winter meeting of National Association of Abandoned Mine Land Programs in St. George, Utah February 27-29.

**IT Activity**

- Worked on various hardware and software support issues for OCC computer systems.
- Routine server, software and anti-virus and anti-spam maintenance.
- Worked with various conservation districts on IT issues.
- Worked on various issues related to IT consolidation.
- On February 1 Nick Huber, OCC IT Specialist, was officially transferred to the Office of State Finance Information Services Division. Nick is still located within the agency and continues to carry out his duties as he did prior to the transfer. His payroll and human resource management is now conducted by OSF. The OCC pays a fee to OSF for his services. Sharp continues to direct his day-to-day activities and is the primary point of contact for OSF-ISD..

**Geographic Information System (GIS) Activity**

- Provided GIS services to AML, Conservation Programs and WQ.
- Worked with the Watershed Assessment Team on various issues.
- Willoughby and Sharp participated in a watershed assessment team meeting in Stillwater on February 14.
- Willoughby, Sharp and Henley reviewed the tax assessment process for the Stillwater Creek Conservancy District at the Payne County Conservation District office on February 14.
- Filled open records requests for pollution complaint data.

**Office of Geographic Information**

- Participated in various Oklahoma Broadband Team meetings.
- Conducted meeting of the Oklahoma Geographic Information Council on February 3. A presentation was made by John Ellis, Director of GIS Services for the Chickasaw Nation.. Next Council meeting will be on April 6.
- Sharp participated in a Broadband Advisory Council meeting at the Oklahoma Department of Libraries on February 3.
- Sharp participated in a panel discussion at a meeting of the Association of County Commissioners of Oklahoma on February 8.
- Willoughby and Sharp attended a meeting of the Oklahoma Chapter of the South Central Arc User Group at the Edmond Fire Training Facility in Edmond on February 15.
- Willoughby worked on preparations for GIS Day at the Capitol which will be held on March 14 on the 4<sup>th</sup> floor of the Capitol Rotunda from 9 am to 2 pm.

**OKLAHOMA CONSERVATION COMMISSION**  
**CONSERVATION PROGRAMS DIVISION**  
**Robert W. Toole, Director**  
**March 5, 2012**

Administration

- CPD administration & management.
- Government Affairs: Kingfisher flood project administration; watershed program funding needs to Senator Brian Crain & Representative Phil Richardson; federal administration budget proposal analysis
- OCC Administration: Principle Staff meeting
- Dam Safety Incident Management Team: team development planning; SCAUG Public Safety Conference
- Reconciled O&M and rehab financial records.
- Prepared and submitted monthly NRCS agreement requests for reimbursement reports.
- NRCS: watershed O&M and rehabilitation coordination
- OWRB: watershed dams & dam safety coordination
- OACD: state meeting planning & preparation

Cost-Share Program

- Water Quality: Consulted with Water Quality Division staff to process priority watershed. Provided locally led cost-share match information to Water Quality staff.
- Reviewed monthly reports received from conservation districts.
- Reviewed poultry litter reports.
- Claims: Processed 87 cost-share claims for a total reimbursement of \$177,513.46 including:
  - 63 locally led claim for a total of \$91,978.75
  - 24 Priority Watershed claims for a total of \$85,534.71
- Assistance: Provided Cost-Share Program assistance to 28 Conservation Districts:

Payne County	North Fork of Red River	Creek County
Blaine County	Grant County	Murray County
Upper Washita	Dewey County	Harper County
East Canadian County	Grady County	Nowata County
Haskell County	Kingfisher County	Kiowa County
Cotton County	Craig County	Noble County
West Caddo	Ellis County	Mayes County
Cimarron Valley	Grady County	Adair County
Okfuskee County	Central North Canadian River	Love County
Little River		

Conservation Education

- Assistance: provided Conservation Education assistance via phone or email to 7 conservation districts:

Caney Valley	Cimarron County	Cleveland County
Oklahoma County	Rogers County	Stephens County
Wagoner county		
- District Education Events:
  - ✓ Continued planning for 2012 Oklahoma Envirothon competition
  - ✓ Conducted conservation education workshop on mammal skins, skulls and tracks for 26 participants
  - ✓ Began planning for OACD State meeting game night
  - ✓ Continued planning for OACD Conservation Educator Awards
- Meetings
  - ✓ Attended CPD staff meeting
- OKEECC
  - ✓ Completed planning for 2012 EE Expo; presented and exhibited at 2012 EE Expo

Watershed Rehabilitation

- Administrative, technical and land rights assistance to 7 Conservation Districts:

Sequoyah County – Sallisaw 33	South Caddo – Fort Cobb Laterals 10
Pontotoc County – Upper Clear Boggy 34	Logan County – Cottonwood 54
Kingfisher County – Cottonwood 15	East Canadian County – Cottonwood 16
Dewey County – Barnitz 1	

- Construction Contracting:
  - ✓ Washita County CD-Turkey 9, construction progressing
  - ✓ Deer Creek CD-Cobb 1, construction progressing
  - ✓ Pontotoc County CD-Upper Clear Boggy 35, conducted final inspection on February 23<sup>rd</sup>; Upper Clear Boggy 36, construction progressing; Upper Clear Boggy 33, construction progressing; Upper Clear Boggy 34, delivered bid package to DCS CAP
  - ✓ Kingfisher County CD-Cottonwood 15, construction progressing
  - ✓ South Caddo CD-Sugar L44, construction progressing
  - ✓ Coal County CD-Caney Coon 2, construction progressing
  - ✓ Sallisaw 26-Adair County, conducted pre-construction meeting on March 1<sup>st</sup>
- Construction Management Contracting:
  - ✓ Pontotoc County CD-Upper Clear Boggy 33, 34, and 35; January 9<sup>th</sup> inspection for Upper Clear Boggy 35 was turned back to NRCS
  - ✓ Kingfisher County CD-Cottonwood 15
  - ✓ South Caddo CD-Sugar L44
- NRCS Rehabilitation Agreement Management: 16 agreements for a total of \$20.7 million
- Claims: Processed 12 rehabilitation claims for a total reimbursement of \$1,139,768.31
- Rehabilitation Project Status:
  - ✓ Construction Complete-23
  - ✓ Contracting/Construction Started-9
  - ✓ Construction Pending Land Rights-5
  - ✓ Planning & Design Underway-12

#### Operation & Maintenance

- Technical Assistance: Provided technical assistance for watershed O&M to 17 Conservation Districts:
 

Grady County	Arbuckle	Sequoyah County
Deer Creek	Okfuskee County	Stephens County
McClain County	Garvin	Washita County
Upper Washita	Custer County	Little River
Logan County	LeFlore County	Cherokee County
Valliant	Coal County	
- Conservation District O&M Plans & Priorities - \$22 million identified needs.
- Corrective Action Management: monitoring sites
- District Staff Training: Sequoyah County; Custer County
- District Board Meetings: Garvin;
- Okie One-Call System: Monitor & troubleshoot system ; modify emergency locate protocol
- Intent-to-Drill System: Monitor & troubleshoot system
- DEQ Alerts: none
- Special Project Management: Hazard Classification Reviews; Emergency Action Plan Updates; Breach Inundation Mapping; Watershed Information Updates
- Watershed Aide Management: Konawa; Kiowa County; Murray County; Washita County; Garvin; Grady County
- Claims: Processed 28 watershed claims for a total reimbursement of \$251,383.82
- Watershed Aide Staffing Requests: Arbuckle/Love County; Pontotoc County; Lincoln County; Creek County; South Caddo/North Caddo/West Caddo; Upper Washita
- O&M Funding Requests:
  - ✓ This month: 8 requests reviewed
    - 3 requests approved for a total amount of \$2,900.00; 2 Conservation Districts assisted
  - ✓ To date: \$3,980,509.06 total amount allocated from bond funds; 54 Conservation District's assisted
  - ✓ To date: \$1,307,264.22 total amount unfunded O&M requests
- Contracting: Remedial Repairs
  - ✓ South Caddo, Sugar Creek Farrow Drop & Station 493- construction progressing