

## **MINUTES**

### **CALL TO ORDER**

The Oklahoma Conservation Commission met on Tuesday, March 1, 2016, at the Reed Conference Center, 5750 Will Rogers Boulevard, Midwest City, Oklahoma. The meeting was called to order at 8:00 a.m. by Chairman Mike Rooker. He stated this was a Regular Meeting scheduled in accordance with the Open Meeting Law, Title 25, Oklahoma Statutes, Sections 301 and following as amended. The agenda for this meeting was posted on Thursday, February 26, 2016, at the front entrance of the building.

### **ROLL CALL**

Kim Tweed, Executive Secretary, took roll call and the following members were in attendance:

Mike Rooker, Chair, Area 2 Member  
Scotty Herriman, Vice Chair, Area 3 Member  
Deanna LeGrand, Secretary, Area 4 Member  
Bill Clark Jr., Area 5 Member  
Karl Jett, Area 1 Member

Others in attendance were:

Trey Lam, Executive Director  
Lisa Knauf Owen, Assistant Director  
Sheryl Gibson, Financial Management Assistant Director  
Shanon Phillips, Water Quality Program Director  
Mike Sharp, Office of Geographic Information and Technical Services Director  
Robert Toole, Abandoned Mine Land Program Director  
Tammy Sawatzky, Conservation Programs Director  
Greg Kloxin, Water Quality Program Assistant Director  
Gary O'Neill, Natural Resources Conservation Service State Conservationist  
Dan Lowrance, Oklahoma Association of Conservation Districts Past President  
Joe Parker, Oklahoma Association of Conservation Districts Past President  
Coleta Bratten, Oklahoma Association of Conservation District Employees Association  
President  
Jeanette Nance, Keep Oklahoma Beautiful Executive Director  
Kim Tweed, Executive Secretary

### **MINUTES OF PREVIOUS REGULAR MEETING**

A motion was made by Mr. Clark and seconded by Ms. LeGrand to approve the minutes of the February 8, 2016 Commission meeting as written. Those voting aye were: Jett, Rooker, Herriman, LeGrand and Clark. Nay votes: none. Motion carried.

### **CLAIMS/FINANCIAL STATEMENT**

Sheryl Gibson, Financial Management Assistant Director, presented the claims and financial statement as listed in Exhibit #1. A motion was made by Mr. Herriman and seconded by Mr. Jett to approve the claims and financial statement. Those voting aye were: Jett, Rooker, Herriman, LeGrand and Clark. Nay votes: none. Motion carried.

## **PRESENTATION OF AGREEMENTS**

Lisa Knauf Owen, Assistant Director, presented agreements for approval as listed in Exhibit #2. She called on Shanon Phillips, Water Quality Program Director, to present the agreement listed as (a). Ms. Phillips stated that this agreement amendment was signed in October 2015 however it did not receive approval from the Commission. The amendment extended the agreement to February 2016; however, an amendment approved at the February 2016 meeting extended the agreement to December 2016. After discussion, a motion was made by Mr. Herriman and seconded by Ms. LeGrand to ratify approval of the agreement listed as (a). Those voting aye were: Jett, Rooker, Herriman, LeGrand and Clark. Nay votes: none. Motion carried.

Ms. Owen recommended approval of the new agreements listed as (b) and (c). A motion was made by Ms. LeGrand and seconded by Mr. Clark to approve the new agreements as listed. Those voting aye were: Jett, Rooker, Herriman, LeGrand and Clark. Nay votes: none. Motion carried.

Ms. Owen recommended approval of the amended agreements listed as (d) and (e). A motion was made by Mr. Jett and seconded by Mr. Herriman to approve the amended agreements as listed. Those voting aye were: Jett, Rooker, Herriman, LeGrand and Clark. Nay votes: none. Motion carried.

## **OUT OF STATE TRAVEL REQUESTS**

Trey Lam, Executive Director, presented travel requests for approval as listed in Exhibit #3. A motion was made by Ms. LeGrand and seconded by Mr. Clark to approve the requests as listed. Those voting aye were: Jett, Rooker, Herriman, LeGrand and Clark. Nay votes: none. Motion carried.

## **RECOMMENDATIONS FOR APPOINTMENT**

Kim Tweed, Executive Secretary, presented the recommendation for appointment of conservation district directors as listed in Exhibit #4 and recommended approval. A motion was made by Mr. Clark and seconded by Mr. Jett to approve district director appointment as listed. Those voting aye were: Jett, Rooker, Herriman, LeGrand and Clark. Nay votes: none. Motion carried.

## **CONSERVATION COST-SHARE PROGRAM - PROGRAM YEAR 17**

Ms. Owen presented the State Guidelines for the Conservation Cost-share Program - Program Year 17 for approval as listed in Exhibit 5. She stated \$690,000 is being allocated for the new program year. She also reported that districts with left over money from Program Year 16 will be able to carry that forward to the new program. After discussion, a motion was made by Mr. Clark and seconded by Ms. LeGrand to approve the guidelines as listed. Those voting aye were: Jett, Rooker, Herriman, LeGrand and Clark. Nay votes: none. Motion carried.

8:11 a.m. - Tammy Sawatzky arrived.

## **NATIONAL LAND AND RANGE JUDGING CONTEST**

Mr. Lam stated that the National Land and Range Judging Contest is scheduled for May 3-5, 2016, in Oklahoma City and recommended approval to cosponsor the event. There is no financial commitment for this contest only staff time. A motion was made by Mr. Herriman and seconded by Mr. Jett to approve cosponsorship. Those voting aye were: Jett, Rooker, Herriman, LeGrand and Clark. Nay votes: none. Motion carried.

## **PUBLIC COMMENTS**

None.

## **NEW BUSINESS**

Mr. Lam stated that with the budget shortfall this fiscal year he is recommending that the Commission take immediate action on unallocated funds to conservation districts used for non-full-time benefitted employees. He reported that updated budget numbers for the remainder of this fiscal year should be available next week and another rescission is expected. Mr. Lam stated that division directors are preparing explanations of their savings due to cutbacks in travel and other divisional operation expenses. Mr. Lam proposed that the Commission approve a temporary freeze on unallocated funds as well as the balance of district operating expense with the condition that the Commission would pay for any expenses already incurred. He also requested that the Executive Director be granted the flexibility to approve the use of these funds on a case-by-case basis.

After discussion, a motion was made by Ms. LeGrand and seconded by Mr. Herriman to approve the recommendations as proposed by Mr. Lam. Those voting aye were: Jett, Rooker, Herriman, LeGrand and Clark. Nay votes: none. Motion carried.

## **NEXT MEETING**

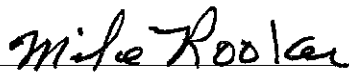
The next regular meeting of the Oklahoma Conservation Commission will be held on Monday, April 4, 2016, in the Agriculture Building Board Room, 2800 N. Lincoln Boulevard, Oklahoma City, Oklahoma beginning at 9:30 a.m.

## **ADJOURNMENT**

There being no further business a motion was made by Ms. LeGrand and seconded by Mr. Clark to adjourn. Those voting aye were: Jett, Rooker, Herriman, LeGrand and Clark. Nay votes: none. Motion carried. The meeting adjourned at 8:17 a.m.

---

Approved by the Oklahoma Conservation Commission on April 4, 2016.

  
Chair

**AGENDA**  
**OKLAHOMA CONSERVATION COMMISSION**  
**Reed Conference Center • 5750 Will Rogers Boulevard • Midwest City, Oklahoma**  
**Tuesday, March 1, 2016 - 8:00 a.m.**

1. Call to Order.
2. Roll call.
3. Discussion and possible approval of the February 8, 2016 regular meeting minutes.
4. Discussion and possible approval of Claims and Financial Statement (Exhibit #1).
5. Presentation of Commission Agreements (Exhibit #2):  
Discussion and possible ratification of the following amended agreement:
  - a. Oklahoma Department of Transportation (OCC-346) to contract through the Office of Management and Enterprise Services Construction and Properties Division to complete restoration of a site along the Illinois River along Highway 10 just north of Highway 62; Amendment 2 extends agreement to February 29, 2016.  
Discussion and possible approval of the following new agreements:
  - b. Woodward County Conservation District (OCC-463) to provide funds to the District to assist local prescribed burn associations to facilitate prescribed fire on private lands.
  - c. Oklahoma Office of Homeland Security(OCC-464) for continued support of the OKMaps Project to support the Central Oklahoma Area Security Initiative using GIS data to enhance the Oklahoma Spatial Data Infrastructure. This project is a key component in the ongoing effort to improve law enforcement information sharing in Oklahoma.  
Discussion and possible approval of the following amended agreements:
  - d. NRCS No. 69-7335-16-03 for 2015 flood damage repair of 20 sites: Caney 12, LCB 12, 14, 25, Soldier 5, Rush 4, Upper Elk 21, Fourche Maline 1&2, Criner 2, Wayne 1, Big Wewoka 3, 4, 6, 7, 9, 13, 22, 24, 25; Amendment 1 extends agreement to May 31, 2016.
  - e. NRCS No. 69-7335-16-07 for 2015 flood damage repair of 11 watershed sites: Caddo 12, 18, 19, Upper Bayou 6, Wildhorse 80, Little Wewoka 16, LMCB 20, Sandy 4, UCB 14 & 47, UMB 15; Amendment 1 extends agreement to May 31, 2016.
6. Discussion and possible approval of Out of State Travel Requests (Exhibit #3):
  - a. Office of Surface Mining Reclamation and Enforcement National Technical Training Program, May 2-6, 2016, Harrisburg, Pennsylvania.
  - b. 10<sup>th</sup> National Monitoring Conference, May 2-6, 2016, Tampa, Florida.
  - c. CAD 300: Autodesk Map with Raster Design for Permitting and Reclamation Course, May 16-20, 2016, Denver, Colorado.
7. Discussion and possible approval of Recommendations for Appointment of Conservation District Director (Exhibit #4).

8. Discussion and possible approval of the State Guidelines for the Conservation Cost-share Program - Program Year 17 (Exhibit #5).
9. Discussion and possible approval to cosponsor the National Land and Range Judging Contest, May 3-5, 2016, Oklahoma City, Oklahoma.
10. Public Comments.
11. New Business.
12. Next Meeting: Monday, April 4, 2016, Agriculture Building Board Room, 2800 N. Lincoln Boulevard, Oklahoma City, Oklahoma at 9:30 a.m.
13. Adjournment.

**OKLAHOMA CONSERVATION COMMISSION  
CLAIMS REGISTER BY PROGRAM  
FOR THE PERIOD OF JANUARY 27, 2015 THRU FEBRUARY 21, 2015**

Number	Fund Class	Department	Date	Amount	Account	Payee
--------	------------	------------	------	--------	---------	-------

**Employee Withholdings / Retirement / Insurance**

48952	70000	3000002	1/29/2016	\$2,237.20	513250	OKLAHOMA PUBLIC EMPLOYEES RETIREMENT SYS
48967	70000	3000002	2/3/2016	\$3,833.05	512110	STATE & EDUC EMPL GRP INS BD
48967	25000	3000002	2/3/2016	\$118,618.59	512110	STATE & EDUC EMPL GRP INS BD
49019	19601	1000001	2/10/2016	\$815.41	512310	COMPSOURCE MUTUAL INSURANCE COMPANY
49019	40000	2000001	2/10/2016	\$188.77	512310	COMPSOURCE MUTUAL INSURANCE COMPANY
49019	19601	2000001	2/10/2016	\$1,030.27	512310	COMPSOURCE MUTUAL INSURANCE COMPANY
49019	19601	3000002	2/10/2016	\$11,412.12	512310	COMPSOURCE MUTUAL INSURANCE COMPANY
49019	40000	3000004	2/10/2016	\$77.67	512310	COMPSOURCE MUTUAL INSURANCE COMPANY
49019	40000	4000001	2/10/2016	\$336.93	512310	COMPSOURCE MUTUAL INSURANCE COMPANY
49019	40000	4000005	2/10/2016	\$914.26	512310	COMPSOURCE MUTUAL INSURANCE COMPANY
49019	40000	5000001	2/10/2016	\$4,828.28	512310	COMPSOURCE MUTUAL INSURANCE COMPANY
49019	40000	5000002	2/10/2016	\$230.45	512310	COMPSOURCE MUTUAL INSURANCE COMPANY
49019	25000	5000014	2/10/2016	<u>\$359.84</u>	512310	COMPSOURCE MUTUAL INSURANCE COMPANY

**\$144,882.84 Employee Withholdings / Retirement / Insurance**

**Administration**

48392	40000	1000001	1/28/2016	\$31.30	522113	OFFICE OF MANAGEMENT & ENTERPRISE SVCS
48392	40000	1000001	1/28/2016	\$1,195.52	532142	OFFICE OF MANAGEMENT & ENTERPRISE SVCS
48392	40000	1000001	1/28/2016	\$194.24	534290	OFFICE OF MANAGEMENT & ENTERPRISE SVCS
48923	19601	1000001	1/27/2016	\$509.00	551350	OFFICE OF MANAGEMENT & ENTERPRISE SVCS
48923	40000	1000004	1/27/2016	\$245.00	551350	OFFICE OF MANAGEMENT & ENTERPRISE SVCS
48950	19601	1000001	1/29/2016	\$150.00	515560	OFFICE OF MANAGEMENT & ENTERPRISE SVCS
48965	19601	1000001	2/3/2016	\$126.60	522113	OKLAHOMA TURNPIKE AUTHORITY
48966	19601	1000001	2/3/2016	\$95.07	534290	COMDATA
48974	19601	1000001	2/4/2016	\$15.00	522150	AUTHORITY ORDER-PCARD
48974	19601	1000001	2/4/2016	\$48.00	531170	AUTHORITY ORDER-PCARD
48974	19601	1000001	2/4/2016	\$437.50	532130	AUTHORITY ORDER-PCARD
48974	19601	1000005	2/4/2016	\$20.00	531260	AUTHORITY ORDER-PCARD
48987	19601	1000001	2/11/2016	\$524.47	521310	DEANNA LEGRAND
48988	19601	1000001	2/8/2016	\$190.08	521310	SCOTTY HERRIMAN
48989	19601	1000001	2/8/2016	\$97.20	521310	BILL CLARK
48990	19601	1000001	2/8/2016	\$39.96	521310	MIKE ROOKER
48991	19601	1000001	2/8/2016	\$217.08	521310	KARL JETT
48992	19601	1000001	2/8/2016	\$94.85	521110	LAM III JESS W
49020	19601	1000001	2/18/2016	\$225.27	515610	OFFICE OF MANAGEMENT & ENTERPRISE SVCS
49021	19601	1000001	2/11/2016	\$300.00	531260	OKLAHOMA BAR ASSOCIATION
49034	19601	1000001	2/17/2016	\$10.00	522150	ETHICS COMMISSION
49091	40000	1000001	2/19/2016	<u>\$281.00</u>	555170 88	PAYNE COUNTY CONSERVATION DISTRICT

**\$5,047.14 Administration**

**Watershed Operation & Maintenance**

48923	19601	2000001	1/27/2016	\$116.00	551350	OFFICE OF MANAGEMENT & ENTERPRISE SVCS
48966	19601	2000001	2/3/2016	\$1,153.01	534290	COMDATA
48966	19601	2000001	2/3/2016	\$2,392.18	537290	COMDATA
48974	19601	2000001	2/4/2016	\$178.00	522131	AUTHORITY ORDER-PCARD
48974	19601	2000001	2/4/2016	\$518.27	531130	AUTHORITY ORDER-PCARD
48974	19601	2000001	2/4/2016	\$254.46	531370	AUTHORITY ORDER-PCARD
48974	19601	2000001	2/4/2016	\$981.50	533120	AUTHORITY ORDER-PCARD

**OKLAHOMA CONSERVATION COMMISSION**  
**CLAIMS REGISTER BY PROGRAM**  
**FOR THE PERIOD OF JANUARY 27, 2015 THRU FEBRUARY 21, 2015**

Number	Fund Class	Department	Date	Amount	Account	Payee
48996	40000	2000001	2/8/2016	\$53.88	531370	PUBLIC SERVICE COMPANY OF OKLAHOMA
49010	40500	2000001	2/9/2016	\$4,404.50	555170 96	PITTSBURG COUNTY CONSERVATION DISTRICT
49011	40000	2000001	2/9/2016	\$153.61	555170 96	WASHITA COUNTY CONSERVATION DISTRICT
49060	19601	2000001	2/17/2016	\$64.22	531370	PUBLIC SERVICE COMPANY OF OKLAHOMA
49061	19601	2000001	2/17/2016	\$159.51	531360	CENTERPOINT ENERGY
49063	19601	2000001	2/17/2016	\$281.39	531370	OG&E
49065	40000	2000001	2/17/2016	\$1,250.00	531380	USDA APHIS
49065	40000	2000001	2/17/2016	<u>\$3,750.00</u>	531380	USDA APHIS

**\$15,710.53 Watershed Operation & Maintenance**

**Watershed Rehabilitation**

48944	19322	2000003	1/27/2016	\$61,792.42	546210	J W GALLUP CONSTRUCTION
-------	-------	---------	-----------	-------------	--------	-------------------------

**Field Services**

48937	40000	3000001	1/27/2016	\$139.83	555170 86	COAL COUNTY CONSERVATION DISTRICT #19
48937	19601	3000001	1/27/2016	\$2,212.85	555170 5	COAL COUNTY CONSERVATION DISTRICT #19
48937	19601	3000001	1/27/2016	\$2,284.99	555170 2	COAL COUNTY CONSERVATION DISTRICT #19
48938	19601	3000001	1/27/2016	\$2,044.46	555170 1	TULSA COUNTY CONSERVATION DISTRICT
48939	19601	3000001	1/27/2016	\$2,044.46	555170 1	TULSA COUNTY CONSERVATION DISTRICT
48940	19601	3000001	1/27/2016	\$30.61	555170 20	CLEVELAND COUNTY CONSERVATION DISTRICT
48940	19601	3000001	1/27/2016	\$40.00	555170 92	CLEVELAND COUNTY CONSERVATION DISTRICT
48940	19601	3000001	1/27/2016	\$72.45	555170 71	CLEVELAND COUNTY CONSERVATION DISTRICT
48940	19601	3000001	1/27/2016	\$2,555.27	555170 2	CLEVELAND COUNTY CONSERVATION DISTRICT
48941	19601	3000001	1/27/2016	\$15.00	555170 70	PUSHMATAHA CONSERVATION DISTRICT #44
48941	19601	3000001	1/27/2016	\$24.58	555170 79	PUSHMATAHA CONSERVATION DISTRICT #44
48941	19601	3000001	1/27/2016	\$32.15	555170 80	PUSHMATAHA CONSERVATION DISTRICT #44
48941	19601	3000001	1/27/2016	\$58.00	555170 82	PUSHMATAHA CONSERVATION DISTRICT #44
48941	19601	3000001	1/27/2016	\$78.17	555170 71	PUSHMATAHA CONSERVATION DISTRICT #44
48941	19601	3000001	1/27/2016	\$260.00	555170 92	PUSHMATAHA CONSERVATION DISTRICT #44
48941	19601	3000001	1/27/2016	\$607.15	555170 12	PUSHMATAHA CONSERVATION DISTRICT #44
48941	19601	3000001	1/27/2016	\$1,957.91	555170 1	PUSHMATAHA CONSERVATION DISTRICT #44
48942	19601	3000001	1/27/2016	\$80.19	555170 71	PITTSBURG COUNTY CONSERVATION DISTRICT
48942	19601	3000001	1/27/2016	\$624.37	555170 12	PITTSBURG COUNTY CONSERVATION DISTRICT
48942	19601	3000001	1/27/2016	\$2,043.32	555170 1	PITTSBURG COUNTY CONSERVATION DISTRICT
48942	19601	3000001	1/27/2016	\$3,263.73	555170 5	PITTSBURG COUNTY CONSERVATION DISTRICT
48948	19601	3000001	1/27/2016	\$2,655.39	555170 2	JACKSON COUNTY CONSERVATION DISTRICT
48948	19601	3000001	1/27/2016	\$3,234.85	555170 5	JACKSON COUNTY CONSERVATION DISTRICT
48956	19601	3000001	2/1/2016	\$45.29	555170 71	CHEROKEE COUNTY CONSERVATION DISTRICT
48956	19601	3000001	2/1/2016	\$66.77	555170 20	CHEROKEE COUNTY CONSERVATION DISTRICT
48956	19601	3000001	2/1/2016	\$280.00	555170 92	CHEROKEE COUNTY CONSERVATION DISTRICT
48956	19601	3000001	2/1/2016	\$2,463.74	555170 11	CHEROKEE COUNTY CONSERVATION DISTRICT
48957	19601	3000001	2/1/2016	\$47.05	555170 71	LITTLE RIVER CONSERVATION DISTRICT
48957	19601	3000001	2/1/2016	\$54.42	555170 26	LITTLE RIVER CONSERVATION DISTRICT
48957	19601	3000001	2/1/2016	\$280.00	555170 92	LITTLE RIVER CONSERVATION DISTRICT
48957	19601	3000001	2/1/2016	\$756.19	555170 95	LITTLE RIVER CONSERVATION DISTRICT
48957	19601	3000001	2/1/2016	\$1,855.98	555170 1	LITTLE RIVER CONSERVATION DISTRICT
48957	19601	3000001	2/1/2016	\$3,520.91	555170 5	LITTLE RIVER CONSERVATION DISTRICT
48961	19601	3000001	2/2/2016	\$1,953.85	555170 2	MCINTOSH COUNTY CONSERVATION DISTRICT
48962	19601	3000001	2/2/2016	\$1,995.87	555170 1	ELLIS COUNTY CONSERVATION DISTRICT
48963	19601	3000001	2/2/2016	\$42.88	555170 80	BRYAN CONSERVATION DISTRICT
48963	19601	3000001	2/2/2016	\$55.83	555170 71	BRYAN CONSERVATION DISTRICT
48963	40000	3000001	2/2/2016	\$139.83	555170 86	BRYAN CONSERVATION DISTRICT

**OKLAHOMA CONSERVATION COMMISSION**  
**CLAIMS REGISTER BY PROGRAM**  
**FOR THE PERIOD OF JANUARY 27, 2015 THRU FEBRUARY 21, 2015**

oucher	Fund Class	Department	Date	Amount	Account	Payee
48963	19601	3000001	2/2/2016	\$601.90	555170 12	BRYAN CONSERVATION DISTRICT
48963	19601	3000001	2/2/2016	\$2,012.62	555170 1	BRYAN CONSERVATION DISTRICT
48964	19601	3000001	2/2/2016	\$70.57	555170 71	SEMINOLE COUNTY CONSERVATION DISTRICT
48964	19601	3000001	2/2/2016	\$94.71	555170 82	SEMINOLE COUNTY CONSERVATION DISTRICT
48964	19601	3000001	2/2/2016	\$115.75	555170 80	SEMINOLE COUNTY CONSERVATION DISTRICT
48964	19601	3000001	2/2/2016	\$129.59	555170 81	SEMINOLE COUNTY CONSERVATION DISTRICT
48964	19601	3000001	2/2/2016	\$2,734.42	555170 3	SEMINOLE COUNTY CONSERVATION DISTRICT
48968	19601	3000001	2/4/2016	\$2,653.89	555170 3	CIMARRON COUNTY CONSERVATION DISTRICT
48969	40000	3000001	2/4/2016	\$139.83	555170 86	JOHNSTON COUNTY CONSERVATION DIST
48969	19601	3000001	2/4/2016	\$1,033.44	555170 12	JOHNSTON COUNTY CONSERVATION DIST
48969	19601	3000001	2/4/2016	\$2,672.47	555170 2	JOHNSTON COUNTY CONSERVATION DIST
48970	19601	3000001	2/4/2016	\$43.56	555170 71	ARBUCKLE CONSERVATION DISTRICT
48970	19601	3000001	2/4/2016	\$103.59	555170 70	ARBUCKLE CONSERVATION DISTRICT
48970	19601	3000001	2/4/2016	\$138.90	555170 41	ARBUCKLE CONSERVATION DISTRICT
48970	40000	3000001	2/4/2016	\$139.83	555170 86	ARBUCKLE CONSERVATION DISTRICT
48970	19601	3000001	2/4/2016	\$3,212.67	555170 3	ARBUCKLE CONSERVATION DISTRICT
48971	19601	3000001	2/4/2016	\$2,045.35	555170 94	TILLMAN COUNTY CONSERVATION DISTRICT
48971	19601	3000001	2/4/2016	\$2,419.26	555170 2	TILLMAN COUNTY CONSERVATION DISTRICT
48972	19601	3000001	2/4/2016	\$34.67	555170 26	LINCOLN COUNTY CONSERVATION DISTRICT
48972	40000	3000001	2/4/2016	\$139.83	555170 86	LINCOLN COUNTY CONSERVATION DISTRICT
48972	19601	3000001	2/4/2016	\$280.00	555170 92	LINCOLN COUNTY CONSERVATION DISTRICT
48972	19601	3000001	2/4/2016	\$1,953.01	555170 1	LINCOLN COUNTY CONSERVATION DISTRICT
48972	19601	3000001	2/4/2016	\$2,467.85	555170 5	LINCOLN COUNTY CONSERVATION DISTRICT
48973	19601	3000001	2/4/2016	\$20.52	555170 69	LOVE COUNTY CONSERVATION DISTRICT
48973	19601	3000001	2/4/2016	\$39.92	555170 71	LOVE COUNTY CONSERVATION DISTRICT
48973	40000	3000001	2/4/2016	\$139.83	555170 86	LOVE COUNTY CONSERVATION DISTRICT
48973	19601	3000001	2/4/2016	\$2,379.25	555170 7	LOVE COUNTY CONSERVATION DISTRICT
48973	19601	3000001	2/4/2016	\$3,106.68	555170 5	LOVE COUNTY CONSERVATION DISTRICT
48975	19601	3000001	2/5/2016	\$123.13	555170 71	COMANCHE COUNTY CONSERVATION DISTRICT
48975	19601	3000001	2/5/2016	\$2,269.31	555170 1	COMANCHE COUNTY CONSERVATION DISTRICT
48975	19601	3000001	2/5/2016	\$2,764.82	555170 5	COMANCHE COUNTY CONSERVATION DISTRICT
48976	19601	3000001	2/5/2016	\$80.00	555170 92	MURRAY COUNTY CONSERVATION DISTRICT
48976	40000	3000001	2/5/2016	\$139.83	555170 86	MURRAY COUNTY CONSERVATION DISTRICT
48976	19601	3000001	2/5/2016	\$2,492.85	555170 6	MURRAY COUNTY CONSERVATION DISTRICT
48976	19601	3000001	2/5/2016	\$2,927.94	555170 2	MURRAY COUNTY CONSERVATION DISTRICT
48977	40000	3000001	2/5/2016	\$139.83	555170 86	MAJOR COUNTY CONSERVATION DISTRICT
48977	19601	3000001	2/5/2016	\$900.00	555170 84	MAJOR COUNTY CONSERVATION DISTRICT
48977	19601	3000001	2/5/2016	\$2,583.60	555170 94	MAJOR COUNTY CONSERVATION DISTRICT
48977	19601	3000001	2/5/2016	\$2,686.09	555170 2	MAJOR COUNTY CONSERVATION DISTRICT
48977	19601	3000001	2/5/2016	\$2,767.13	555170 9	MAJOR COUNTY CONSERVATION DISTRICT
48978	40000	3000001	2/5/2016	\$139.83	555170 86	CANEY VALLEY CONSERVATION DISTRICT
48978	19601	3000001	2/5/2016	\$280.00	555170 92	CANEY VALLEY CONSERVATION DISTRICT
48978	19601	3000001	2/5/2016	\$458.59	555170 94	CANEY VALLEY CONSERVATION DISTRICT
48978	19601	3000001	2/5/2016	\$1,986.45	555170 1	CANEY VALLEY CONSERVATION DISTRICT
48979	40000	3000001	2/5/2016	\$139.83	555170 86	GRADY COUNTY CONSERVATION DIST
48979	19601	3000001	2/5/2016	\$187.41	555170 71	GRADY COUNTY CONSERVATION DIST
48979	19601	3000001	2/5/2016	\$2,168.67	555170 1	GRADY COUNTY CONSERVATION DIST
48979	19601	3000001	2/5/2016	\$2,252.80	555170 6	GRADY COUNTY CONSERVATION DIST
48979	19601	3000001	2/5/2016	\$2,662.30	555170 7	GRADY COUNTY CONSERVATION DIST
48980	19601	3000001	2/5/2016	\$106.02	555170 71	WASHITA COUNTY CONSERVATION DISTRICT
48980	19601	3000001	2/5/2016	\$280.00	555170 92	WASHITA COUNTY CONSERVATION DISTRICT
48980	19601	3000001	2/5/2016	\$1,922.09	555170 9	WASHITA COUNTY CONSERVATION DISTRICT
48980	19601	3000001	2/5/2016	\$2,699.11	555170 11	WASHITA COUNTY CONSERVATION DISTRICT
48982	19601	3000001	2/5/2016	\$14.35	555170 80	NORTH CADDO CONSERVATION DISTRICT
48982	19601	3000001	2/5/2016	\$140.00	555170 92	NORTH CADDO CONSERVATION DISTRICT



**OKLAHOMA CONSERVATION COMMISSION**  
**CLAIMS REGISTER BY PROGRAM**  
**FOR THE PERIOD OF JANUARY 27, 2015 THRU FEBRUARY 21, 2015**

Number	Fund Class	Department	Date	Amount	Account	Payee
48982	19601	3000001	2/5/2016	\$163.56	555170	71 NORTH CADDO CONSERVATION DISTRICT
48982	19601	3000001	2/5/2016	\$1,015.14	555170	12 NORTH CADDO CONSERVATION DISTRICT
48982	19601	3000001	2/5/2016	\$1,939.91	555170	1 NORTH CADDO CONSERVATION DISTRICT
48983	40000	3000001	2/5/2016	\$139.83	555170	86 OKLAHOMA COUNTY CONSERVATION DISTRICT
48983	19601	3000001	2/5/2016	\$1,403.50	555170	12 OKLAHOMA COUNTY CONSERVATION DISTRICT
48983	19601	3000001	2/5/2016	\$2,170.54	555170	2 OKLAHOMA COUNTY CONSERVATION DISTRICT
48984	40000	3000001	2/5/2016	\$139.83	555170	86 LATIMER COUNTY CONSERVATION DISTRICT
48984	19601	3000001	2/5/2016	\$197.08	555170	20 LATIMER COUNTY CONSERVATION DISTRICT
48984	19601	3000001	2/5/2016	\$2,172.03	555170	9 LATIMER COUNTY CONSERVATION DISTRICT
48985	19601	3000001	2/5/2016	\$187.08	555170	71 TEXAS COUNTY CONSERVATION DISTRICT
48985	19601	3000001	2/5/2016	\$645.90	555170	12 TEXAS COUNTY CONSERVATION DISTRICT
48985	19601	3000001	2/5/2016	\$1,952.51	555170	1 TEXAS COUNTY CONSERVATION DISTRICT
48986	19601	3000001	2/5/2016	\$420.00	555170	92 CUSTER COUNTY CONSERVATION DISTRICT
48997	19601	3000001	2/8/2016	\$9.13	555170	79 ROGERS COUNTY CONSERVATION DISTRICT
48997	40000	3000001	2/8/2016	\$139.83	555170	86 ROGERS COUNTY CONSERVATION DISTRICT
48997	19601	3000001	2/8/2016	\$1,602.20	555170	24 ROGERS COUNTY CONSERVATION DISTRICT
48997	19601	3000001	2/8/2016	\$2,370.36	555170	12 ROGERS COUNTY CONSERVATION DISTRICT
48997	19601	3000001	2/8/2016	\$2,629.82	555170	1 ROGERS COUNTY CONSERVATION DISTRICT
48997	19601	3000001	2/8/2016	\$3,775.36	555170	11 ROGERS COUNTY CONSERVATION DISTRICT
48999	40000	3000001	2/8/2016	\$139.83	555170	86 LEFLORE COUNTY CONSERVATION DISTRICT
48999	19601	3000001	2/8/2016	\$2,385.61	555170	2 LEFLORE COUNTY CONSERVATION DISTRICT
48999	19601	3000001	2/8/2016	\$2,965.62	555170	5 LEFLORE COUNTY CONSERVATION DISTRICT
49001	40000	3000001	2/8/2016	\$139.83	555170	86 MUSKOGEE COUNTY CONSERVATION DISTRICT
49001	19601	3000001	2/8/2016	\$1,956.36	555170	9 MUSKOGEE COUNTY CONSERVATION DISTRICT
49001	19601	3000001	2/8/2016	\$2,098.53	555170	1 MUSKOGEE COUNTY CONSERVATION DISTRICT
49003	19601	3000001	2/8/2016	\$108.91	555170	71 HARMON COUNTY CONSERVATION DISTRICT
49003	19601	3000001	2/8/2016	\$120.40	555170	72 HARMON COUNTY CONSERVATION DISTRICT
49003	19601	3000001	2/8/2016	\$2,167.74	555170	1 HARMON COUNTY CONSERVATION DISTRICT
49003	19601	3000001	2/8/2016	\$2,398.71	555170	5 HARMON COUNTY CONSERVATION DISTRICT
49004	40000	3000001	2/8/2016	\$139.83	555170	86 TALIHINA CONSERVATION DISTRICT
49004	19601	3000001	2/8/2016	\$3,648.09	555170	5 TALIHINA CONSERVATION DISTRICT
49005	19601	3000001	2/8/2016	\$2,605.39	555170	6 NOBLE COUNTY CONSERVATION DISTRICT
49005	19601	3000001	2/8/2016	\$2,806.69	555170	2 NOBLE COUNTY CONSERVATION DISTRICT
49006	19601	3000001	2/9/2016	\$1,909.23	555170	9 CREEK COUNTY CONSERVATION DISTRICT
49006	19601	3000001	2/9/2016	\$2,587.12	555170	2 CREEK COUNTY CONSERVATION DISTRICT
49013	19601	3000001	2/10/2016	\$20.00	555170	82 MCCLAIN COUNTY CONSERVATION DISTRICT
49013	19601	3000001	2/10/2016	\$102.84	555170	71 MCCLAIN COUNTY CONSERVATION DISTRICT
49013	19601	3000001	2/10/2016	\$1,492.75	555170	7 MCCLAIN COUNTY CONSERVATION DISTRICT
49013	19601	3000001	2/10/2016	\$2,583.60	555170	94 MCCLAIN COUNTY CONSERVATION DISTRICT
49013	19601	3000001	2/10/2016	\$2,619.30	555170	2 MCCLAIN COUNTY CONSERVATION DISTRICT
49014	19601	3000001	2/10/2016	\$2,169.15	555170	12 BEAVER COUNTY CONSERVATION DISTRICT
49014	19601	3000001	2/10/2016	\$2,238.24	555170	1 BEAVER COUNTY CONSERVATION DISTRICT
49015	40000	3000001	2/10/2016	\$139.83	555170	86 EAST CANADIAN COUNTY CONSERVATION DISTRICT
49016	19601	3000001	2/10/2016	\$1,194.92	555170	12 KONAWA CONSERVATION DISTRICT
49018	19601	3000001	2/10/2016	\$290.66	555170	12 PAWNEE COUNTY CONSERVATION DISTRICT
49018	19601	3000001	2/10/2016	\$2,337.05	555170	1 PAWNEE COUNTY CONSERVATION DISTRICT
49038	40000	3000001	2/17/2016	\$139.83	555170	86 ATOKA COUNTY CONSERVATION DISTRICT
49038	19601	3000001	2/17/2016	\$1,345.63	555170	94 ATOKA COUNTY CONSERVATION DISTRICT
49038	19601	3000001	2/17/2016	\$2,234.22	555170	7 ATOKA COUNTY CONSERVATION DISTRICT
49038	19601	3000001	2/17/2016	\$2,819.39	555170	2 ATOKA COUNTY CONSERVATION DISTRICT
49039	40000	3000001	2/17/2016	\$139.83	555170	86 HASKELL COUNTY CONSERVATION DISTRICT
49039	19601	3000001	2/17/2016	\$1,161.41	555170	12 HASKELL COUNTY CONSERVATION DISTRICT
49039	19601	3000001	2/17/2016	\$2,136.35	555170	5 HASKELL COUNTY CONSERVATION DISTRICT
49040	40000	3000001	2/17/2016	\$139.83	555170	86 SEQUOYAH COUNTY CONSERVATION DISTRICT
49040	19601	3000001	2/17/2016	\$645.90	555170	12 SEQUOYAH COUNTY CONSERVATION DISTRICT

**OKLAHOMA CONSERVATION COMMISSION**  
**CLAIMS REGISTER BY PROGRAM**  
**FOR THE PERIOD OF JANUARY 27, 2015 THRU FEBRUARY 21, 2015**

Number	Fund Class	Department	Date	Amount	Account	Payee
49040	19601	3000001	2/17/2016	\$1,985.27	555170	1 SEQUOYAH COUNTY CONSERVATION DISTRICT
49041	19601	3000001	2/17/2016	\$2,537.58	555170	6 OKFUSKEE COUNTY CONSERVATION DISTRICT
49041	19601	3000001	2/17/2016	\$2,608.61	555170	2 OKFUSKEE COUNTY CONSERVATION DISTRICT
49042	19601	3000001	2/17/2016	\$114.65	555170	71 GARVIN CONSERVATION DISTRICT
49042	40000	3000001	2/17/2016	\$139.83	555170	86 GARVIN CONSERVATION DISTRICT
49042	19601	3000001	2/17/2016	\$2,547.72	555170	6 GARVIN CONSERVATION DISTRICT
49043	19601	3000001	2/17/2016	\$2,122.20	555170	7 CRAIG COUNTY CONSERVATION DISTRICT
49043	19601	3000001	2/17/2016	\$2,814.48	555170	5 CRAIG COUNTY CONSERVATION DISTRICT
49044	19601	3000001	2/17/2016	\$2,133.52	555170	5 CUSTER COUNTY CONSERVATION DISTRICT
49044	19601	3000001	2/17/2016	\$2,334.41	555170	2 CUSTER COUNTY CONSERVATION DISTRICT
49046	40000	3000001	2/17/2016	\$139.83	555170	86 WEST CADDO CONSERVATION DISTRICT
49046	19601	3000001	2/17/2016	\$2,390.97	555170	5 WEST CADDO CONSERVATION DISTRICT
49046	19601	3000001	2/17/2016	\$2,704.93	555170	2 WEST CADDO CONSERVATION DISTRICT
49047	19601	3000001	2/17/2016	\$112.68	555170	26 WOODWARD COUNTY CONSERVATION DISTRICT
49047	19601	3000001	2/17/2016	\$5,176.56	555170	12 WOODWARD COUNTY CONSERVATION DISTRICT
49048	19601	3000001	2/17/2016	\$645.90	555170	12 DEWEY COUNTY CONSERVATION DISTRICT
49048	19601	3000001	2/17/2016	\$2,317.89	555170	5 DEWEY COUNTY CONSERVATION DISTRICT
49049	40000	3000001	2/17/2016	\$139.83	555170	86 CENTRAL N CANADIAN RIVER CONSERVATION
49049	19601	3000001	2/17/2016	\$1,376.85	555170	9 CENTRAL N CANADIAN RIVER CONSERVATION
49049	19601	3000001	2/17/2016	\$2,320.15	555170	1 CENTRAL N CANADIAN RIVER CONSERVATION
49050	19601	3000001	2/17/2016	\$39.95	555170	67 OTTAWA COUNTY CONSERVATION DISTRICT
49050	40000	3000001	2/17/2016	\$139.83	555170	86 OTTAWA COUNTY CONSERVATION DISTRICT
49050	19601	3000001	2/17/2016	\$2,625.13	555170	2 OTTAWA COUNTY CONSERVATION DISTRICT
49051	19601	3000001	2/17/2016	\$2,528.44	555170	7 KAY COUNTY CONSERVATION DISTRICT
49051	19601	3000001	2/17/2016	\$2,873.14	555170	2 KAY COUNTY CONSERVATION DISTRICT
49051	19601	3000001	2/17/2016	\$3,009.53	555170	5 KAY COUNTY CONSERVATION DISTRICT
49052	19601	3000001	2/17/2016	\$300.00	555170	92 STEPHENS COUNTY CONSERVATION DISTRICT
49052	19601	3000001	2/17/2016	\$2,768.22	555170	5 STEPHENS COUNTY CONSERVATION DISTRICT
49052	19601	3000001	2/17/2016	\$2,809.45	555170	2 STEPHENS COUNTY CONSERVATION DISTRICT
49053	19601	3000001	2/17/2016	\$95.94	555170	12 DEER CREEK CONSERVATION DISTRICT
49053	19601	3000001	2/17/2016	\$2,132.89	555170	11 DEER CREEK CONSERVATION DISTRICT
49053	19601	3000001	2/17/2016	\$2,528.45	555170	5 DEER CREEK CONSERVATION DISTRICT
49054	19601	3000001	2/17/2016	\$2,179.22	555170	3 ADAIR COUNTY CONSERVATION DISTRICT #67
49054	19601	3000001	2/17/2016	\$2,991.25	555170	9 ADAIR COUNTY CONSERVATION DISTRICT #67
49055	19601	3000001	2/17/2016	\$90.23	555170	71 LOGAN COUNTY CONSERVATION DISTRICT
49055	19601	3000001	2/17/2016	\$1,973.77	555170	9 LOGAN COUNTY CONSERVATION DISTRICT
49055	19601	3000001	2/17/2016	\$2,775.83	555170	5 LOGAN COUNTY CONSERVATION DISTRICT
49056	19601	3000001	2/17/2016	\$2,523.67	555170	5 OSAGE COUNTY CONSERVATION DISTRICT
49056	19601	3000001	2/17/2016	\$2,802.41	555170	2 OSAGE COUNTY CONSERVATION DISTRICT
49057	19601	3000001	2/17/2016	\$53.83	555170	12 NOWATA COUNTY CONSERVATION DISTRICT
49057	40000	3000001	2/17/2016	\$139.83	555170	86 NOWATA COUNTY CONSERVATION DISTRICT
49057	19601	3000001	2/17/2016	\$2,896.63	555170	5 NOWATA COUNTY CONSERVATION DISTRICT
49058	19601	3000001	2/17/2016	\$1,897.64	555170	9 GRANT COUNTY CONSERVATION DISTRICT
49058	19601	3000001	2/17/2016	\$2,231.74	555170	1 GRANT COUNTY CONSERVATION DISTRICT
49059	19601	3000001	2/17/2016	\$80.81	555170	71 PITTSBURG COUNTY CONSERVATION DISTRICT
49059	19601	3000001	2/17/2016	\$374.63	555170	12 PITTSBURG COUNTY CONSERVATION DISTRICT
49059	19601	3000001	2/17/2016	\$2,038.32	555170	1 PITTSBURG COUNTY CONSERVATION DISTRICT
49059	19601	3000001	2/17/2016	\$3,257.34	555170	5 PITTSBURG COUNTY CONSERVATION DISTRICT
49067	19601	3000001	2/18/2016	\$1,804.22	555170	94 CUSTER COUNTY CONSERVATION DISTRICT
49068	19601	3000001	2/18/2016	\$2,038.80	555170	1 COTTON COUNTY CONSERVATION DISTRICT
49068	19601	3000001	2/18/2016	\$2,949.89	555170	5 COTTON COUNTY CONSERVATION DISTRICT
49069	19601	3000001	2/18/2016	\$43.32	555170	71 KIAMICHI CONSERVATION DISTRICT
49069	19601	3000001	2/18/2016	\$1,525.22	555170	1 KIAMICHI CONSERVATION DISTRICT
49069	19601	3000001	2/18/2016	\$2,752.28	555170	5 KIAMICHI CONSERVATION DISTRICT
49069	19601	3000001	2/18/2016	\$3,660.10	555170	94 KIAMICHI CONSERVATION DISTRICT

**OKLAHOMA CONSERVATION COMMISSION**  
**CLAIMS REGISTER BY PROGRAM**  
**FOR THE PERIOD OF JANUARY 27, 2015 THRU FEBRUARY 21, 2015**

Number	Fund Class	Department	Date	Amount	Account	Payee
49070	19601	3000001	2/18/2016	\$167.13	555170	71 HARPER COUNTY CONSERVATION DISTRICT
49070	19601	3000001	2/18/2016	\$1,980.94	555170	1 HARPER COUNTY CONSERVATION DISTRICT
49071	19601	3000001	2/18/2016	\$1,033.44	555170	12 NORTH FORK OF RED RIVER CONSERVATION
49071	19601	3000001	2/18/2016	\$2,057.56	555170	5 NORTH FORK OF RED RIVER CONSERVATION
49072	19601	3000001	2/18/2016	\$47.20	555170	71 LITTLE RIVER CONSERVATION DISTRICT
49072	19601	3000001	2/18/2016	\$52.90	555170	26 LITTLE RIVER CONSERVATION DISTRICT
49072	19601	3000001	2/18/2016	\$3,529.43	555170	5 LITTLE RIVER CONSERVATION DISTRICT
49073	19601	3000001	2/18/2016	\$51.24	555170	80 GARFIELD CO CONSERVATION DISTRICT
49073	19601	3000001	2/18/2016	\$71.98	555170	71 GARFIELD CO CONSERVATION DISTRICT
49073	19601	3000001	2/18/2016	\$100.00	555170	62 GARFIELD CO CONSERVATION DISTRICT
49073	19601	3000001	2/18/2016	\$280.00	555170	92 GARFIELD CO CONSERVATION DISTRICT
49073	19601	3000001	2/18/2016	\$1,539.40	555170	12 GARFIELD CO CONSERVATION DISTRICT
49073	19601	3000001	2/18/2016	\$1,946.57	555170	1 GARFIELD CO CONSERVATION DISTRICT
49074	19601	3000001	2/18/2016	\$33.67	555170	79 SHAWNEE CONSERVATION DISTRICT
49074	19601	3000001	2/18/2016	\$35.00	555170	68 SHAWNEE CONSERVATION DISTRICT
49074	19601	3000001	2/18/2016	\$98.00	555170	72 SHAWNEE CONSERVATION DISTRICT
49074	40000	3000001	2/18/2016	\$139.83	555170	86 SHAWNEE CONSERVATION DISTRICT
49074	19601	3000001	2/18/2016	\$949.47	555170	12 SHAWNEE CONSERVATION DISTRICT
49074	19601	3000001	2/18/2016	\$2,184.67	555170	9 SHAWNEE CONSERVATION DISTRICT
49075	40000	3000001	2/18/2016	\$139.83	555170	86 DELAWARE CO CONSERVATION DISTRICT
49075	19601	3000001	2/18/2016	\$220.00	555170	92 DELAWARE CO CONSERVATION DISTRICT
49075	19601	3000001	2/18/2016	\$968.85	555170	12 DELAWARE CO CONSERVATION DISTRICT
49075	19601	3000001	2/18/2016	\$2,386.87	555170	1 DELAWARE CO CONSERVATION DISTRICT
49076	19601	3000001	2/18/2016	\$160.00	555170	92 CIMARRON VALLEY CONSERVATION DISTRICT
49076	19601	3000001	2/18/2016	\$2,169.38	555170	1 CIMARRON VALLEY CONSERVATION DISTRICT
49076	19601	3000001	2/18/2016	\$2,869.80	555170	5 CIMARRON VALLEY CONSERVATION DISTRICT
49076	19601	3000001	2/18/2016	\$3,444.80	555170	94 CIMARRON VALLEY CONSERVATION DISTRICT
49077	19601	3000001	2/18/2016	\$10.94	555170	27 WOODS COUNTY CONSERVATION DISTRICT
49077	19601	3000001	2/18/2016	\$102.93	555170	71 WOODS COUNTY CONSERVATION DISTRICT
49077	19601	3000001	2/18/2016	\$125.96	555170	80 WOODS COUNTY CONSERVATION DISTRICT
49077	19601	3000001	2/18/2016	\$148.13	555170	26 WOODS COUNTY CONSERVATION DISTRICT
49077	19601	3000001	2/18/2016	\$189.42	555170	81 WOODS COUNTY CONSERVATION DISTRICT
49077	40000	3000001	2/18/2016	\$279.60	555170	86 WOODS COUNTY CONSERVATION DISTRICT
49077	19601	3000001	2/18/2016	\$421.00	555170	74 WOODS COUNTY CONSERVATION DISTRICT
49077	19601	3000001	2/18/2016	\$1,519.87	555170	9 WOODS COUNTY CONSERVATION DISTRICT
49077	19601	3000001	2/18/2016	\$2,614.00	555170	1 WOODS COUNTY CONSERVATION DISTRICT
49089	40000	3000001	2/19/2016	\$139.83	555170	86 BLAINE COUNTY CONSERVATION DISTRICT
49089	19601	3000001	2/19/2016	\$2,121.21	555170	9 BLAINE COUNTY CONSERVATION DISTRICT
49090	40000	3000001	2/19/2016	\$139.83	555170	86 KINGFISHER COUNTY CONSERVATION DISTRICT
49090	19601	3000001	2/19/2016	\$2,396.99	555170	5 KINGFISHER COUNTY CONSERVATION DISTRICT
49090	19601	3000001	2/19/2016	\$2,730.54	555170	2 KINGFISHER COUNTY CONSERVATION DISTRICT
49091	19601	3000001	2/19/2016	\$156.09	555170	12 PAYNE COUNTY CONSERVATION DISTRICT
49091	19601	3000001	2/19/2016	\$2,327.93	555170	5 PAYNE COUNTY CONSERVATION DISTRICT
49092	19601	3000001	2/19/2016	\$2,650.20	555170	2 JACKSON COUNTY CONSERVATION DIST
49092	19601	3000001	2/19/2016	\$3,232.83	555170	5 JACKSON COUNTY CONSERVATION DIST
49093	19601	3000001	2/19/2016	\$910.72	555170	12 GREER COUNTY CONSERVATION DIST
49093	19601	3000001	2/19/2016	\$2,353.22	555170	5 GREER COUNTY CONSERVATION DIST
49094	19601	3000001	2/19/2016	\$139.83	555170	92 MARSHALL COUNTY CONSERVATION DISTRICT
49094	19601	3000001	2/19/2016	\$1,998.62	555170	1 MARSHALL COUNTY CONSERVATION DISTRICT
49094	19601	3000001	2/19/2016	\$2,249.71	555170	9 MARSHALL COUNTY CONSERVATION DISTRICT
49095	19601	3000001	2/19/2016	\$45.29	555170	71 CHEROKEE COUNTY CONSERVATION DISTRICT
49095	19601	3000001	2/19/2016	\$60.00	555170	83 CHEROKEE COUNTY CONSERVATION DISTRICT
49095	19601	3000001	2/19/2016	\$83.67	555170	20 CHEROKEE COUNTY CONSERVATION DISTRICT
49095	19601	3000001	2/19/2016	\$915.03	555170	94 CHEROKEE COUNTY CONSERVATION DISTRICT
49095	19601	3000001	2/19/2016	\$2,439.23	555170	11 CHEROKEE COUNTY CONSERVATION DISTRICT

**OKLAHOMA CONSERVATION COMMISSION**  
**CLAIMS REGISTER BY PROGRAM**  
**FOR THE PERIOD OF JANUARY 27, 2015 THRU FEBRUARY 21, 2015**

Number	Fund Class	Department	Date	Amount	Account	Payee
49096	40000	3000001	2/19/2016	\$139.83	555170 86	SOUTH CADDO CONS DISTRICT
49096	19601	3000001	2/19/2016	\$2,567.59	555170 9	SOUTH CADDO CONS DISTRICT
49096	19601	3000001	2/19/2016	\$2,607.24	555170 5	SOUTH CADDO CONS DISTRICT
49096	19601	3000001	2/19/2016	\$3,014.20	555170 94	SOUTH CADDO CONS DISTRICT
49097	19601	3000001	2/19/2016	\$17.53	555170 26	HUGHES COUNTY CONSERVATION DIST
49097	19601	3000001	2/19/2016	\$35.00	555170 71	HUGHES COUNTY CONSERVATION DIST
49097	19601	3000001	2/19/2016	\$434.64	555170 12	HUGHES COUNTY CONSERVATION DIST
49097	19601	3000001	2/19/2016	<u>\$2,573.85</u>	555170 2	HUGHES COUNTY CONSERVATION DIST

**\$357,502.73 Field Services**

**Conservation Education**

48923	19601	3000004	1/27/2016	\$83.00	551350	OFFICE OF MANAGEMENT & ENTERPRISE SVCS
48974	19601	3000004	2/4/2016	\$107.47	536140	AUTHORITY ORDER-PCARD
48974	19601	3000004	2/4/2016	<u>\$546.65</u>	536190	AUTHORITY ORDER-PCARD

**\$737.12 Conservation Education**

**Abandoned Mine Land Reclamation**

48392	40000	4000005	1/28/2016	\$395.00	532142	OFFICE OF MANAGEMENT & ENTERPRISE SVCS
48922	40000	4000005	2/1/2016	\$50.26	533120	OFFICE OF MANAGEMENT & ENTERPRISE SVCS
48923	40000	4000001	1/27/2016	\$94.00	551350	OFFICE OF MANAGEMENT & ENTERPRISE SVCS
48947	40000	4000006	1/27/2016	\$8,350.00	545110	MARKS CONSTRUCTION LLC
48949	40000	4000005	1/27/2016	\$4,357.19	531600	OFFICE OF MANAGEMENT & ENTERPRISE SVCS
48958	40000	4000005	2/2/2016	\$118.80	521110	TAYLOR MATTHEW AUSTIN
48966	40000	4000005	2/3/2016	\$99.42	534290	COMDATA
48974	40000	4000001	2/4/2016	\$433.20	522110	AUTHORITY ORDER-PCARD
48974	40000	4000001	2/4/2016	\$439.20	522110	AUTHORITY ORDER-PCARD
48974	40000	4000001	2/4/2016	\$18.00	531600	AUTHORITY ORDER-PCARD
48974	40000	4000001	2/4/2016	\$80.22	536150	AUTHORITY ORDER-PCARD
49026	40000	4000005	2/18/2016	\$4,617.90	531600	OFFICE OF MANAGEMENT & ENTERPRISE SVCS
49085	40000	4000005	2/19/2016	\$786.50	555170 99	ROGERS COUNTY CONSERVATION DISTRICT
49086	40000	4000005	2/19/2016	<u>\$80.00</u>	555170 88	ROGERS COUNTY CONSERVATION DISTRICT

**\$19,919.69 Abandoned Mine Land Reclamation**

**Water Quality**

48392	19601	5000001	1/28/2016	\$67.94	522113	OFFICE OF MANAGEMENT & ENTERPRISE SVCS
48392	40000	5000001	1/28/2016	\$159.19	522113	OFFICE OF MANAGEMENT & ENTERPRISE SVCS
48392	19601	5000001	1/28/2016	\$2,311.61	532142	OFFICE OF MANAGEMENT & ENTERPRISE SVCS
48392	40000	5000001	1/28/2016	\$5,240.54	532142	OFFICE OF MANAGEMENT & ENTERPRISE SVCS
48392	19601	5000001	1/28/2016	\$759.36	534290	OFFICE OF MANAGEMENT & ENTERPRISE SVCS
48392	40000	5000001	1/28/2016	\$1,434.30	534290	OFFICE OF MANAGEMENT & ENTERPRISE SVCS
48392	40000	5000001	1/28/2016	\$52.02	534310	OFFICE OF MANAGEMENT & ENTERPRISE SVCS
48922	19601	5000001	2/1/2016	\$89.45	522113	OFFICE OF MANAGEMENT & ENTERPRISE SVCS
48922	40000	5000001	2/1/2016	\$336.51	522113	OFFICE OF MANAGEMENT & ENTERPRISE SVCS
48922	19601	5000001	2/1/2016	\$1,176.40	532142	OFFICE OF MANAGEMENT & ENTERPRISE SVCS
48922	40000	5000001	2/1/2016	\$4,765.06	532142	OFFICE OF MANAGEMENT & ENTERPRISE SVCS
48922	40000	5000001	2/1/2016	\$70.71	533120	OFFICE OF MANAGEMENT & ENTERPRISE SVCS
48922	19601	5000001	2/1/2016	\$187.33	534290	OFFICE OF MANAGEMENT & ENTERPRISE SVCS
48922	40000	5000001	2/1/2016	\$981.85	534290	OFFICE OF MANAGEMENT & ENTERPRISE SVCS

**OKLAHOMA CONSERVATION COMMISSION**  
**CLAIMS REGISTER BY PROGRAM**  
**FOR THE PERIOD OF JANUARY 27, 2015 THRU FEBRUARY 21, 2015**

Number	Fund Class	Department	Date	Amount	Account	Payee
48923	40000	5000001	1/27/2016	\$531.00	551350	OFFICE OF MANAGEMENT & ENTERPRISE SVCS
48943	40000	5000001	1/27/2016	\$5,863.00	515450	SCENIC RIVERS COMMISSION
48960	40000	5000001	2/2/2016	\$300.00	555170 88	BLAINE COUNTY CONSERVATION DISTRICT
48966	40000	5000001	2/3/2016	\$325.91	534290	COMDATA
48974	40000	5000001	2/4/2016	\$483.00	522131	AUTHORITY ORDER-PCARD
48974	40000	5000001	2/4/2016	\$285.90	531110	AUTHORITY ORDER-PCARD
48974	40000	5000001	2/4/2016	\$200.00	531250	AUTHORITY ORDER-PCARD
48974	40000	5000001	2/4/2016	\$7.00	536110	AUTHORITY ORDER-PCARD
48974	40000	5000001	2/4/2016	\$285.05	537170	AUTHORITY ORDER-PCARD
48974	40000	5000001	2/4/2016	\$849.98	541250	AUTHORITY ORDER-PCARD
48974	40000	5000001	2/4/2016	\$1,166.00	541260	AUTHORITY ORDER-PCARD
48993	40000	5000001	2/8/2016	\$76.50	521120	LAMB JEANETTE M
48993	40000	5000001	2/8/2016	\$16.32	521140	LAMB JEANETTE M
48994	40000	5000001	2/8/2016	\$76.50	521120	STACY BLANE W
48994	40000	5000001	2/8/2016	\$10.36	521140	STACY BLANE W
48995	40000	5000001	2/11/2016	\$63.75	521120	STACY BLANE W
48995	40000	5000001	2/11/2016	\$18.06	521140	STACY BLANE W
48998	40000	5000001	2/8/2016	\$1,050.00	555170 88	CHEROKEE COUNTY CONSERVATION DISTRICT
49022	40000	5000001	2/11/2016	\$124.75	521120	FLEMING JERI RENE
49023	40000	5000001	2/11/2016	\$76.50	521120	SHOCKLEY WESLEY E
49024	40000	5000001	2/11/2016	\$1,373.84	555170 88	CREEK COUNTY CONSERVATION DISTRICT
49025	24500	5000001	2/11/2016	\$56,689.57	546210	NORTH STATE ENVIRONMENTAL INC
49031	40000	5000001	2/17/2016	\$1,380.00	531150	OFFICE OF MANAGEMENT & ENTERPRISE SVCS
49032	40000	5000001	2/17/2016	\$76.50	521120	MOORE JR. LEONARD I
49033	40000	5000001	2/17/2016	\$76.50	521120	SHOCKLEY WESLEY E
49037	40000	5000001	2/17/2016	\$26,621.00	515820	DEPT OF AGRICULTURE FOOD & FORESTRY
49081	40000	5000001	2/19/2016	\$51.00	521120	SHAW KIMBERLY R
49082	40000	5000001	2/19/2016	\$76.50	521120	MOORE JR. LEONARD I
49084	40000	5000001	2/19/2016	\$350.00	555170 99	OTTAWA COUNTY CONSERVATION DISTRICT
49087	40000	5000001	2/19/2016	\$400.00	555170 98	NORTH CADDO CONSERVATION DISTRICT
49088	40000	5000001	2/19/2016	\$4,735.50	532110	JIM PARRACK

**\$121,272.26 Water Quality**

**Wetlands**

49083	24500	5000002	2/19/2016	\$1,333.00	555170 99	CENTRAL N CANADIAN RIVER CONSERVATION
-------	-------	---------	-----------	------------	-----------	---------------------------------------

**Cost Share - Locally Led**

48953	25000	5000004	2/1/2016	\$1,000.00	554230	CRAIG COUNTY CONSERVATION DISTRICT
48954	25000	5000004	2/1/2016	\$2,500.00	554230	HASKELL COUNTY CONSERVATION DISTRICT
48955	25000	5000004	2/1/2016	\$8,948.75	554230	WOODWARD COUNTY CONSERVATION DISTRICT
49007	25000	5000004	2/9/2016	\$2,042.04	554230	HASKELL COUNTY CONSERVATION DISTRICT
49008	25000	5000004	2/9/2016	\$1,800.00	554230	KINGFISHER COUNTY CONSERVATION DISTRICT
49009	25000	5000004	2/9/2016	\$1,428.84	554230	MUSKOGEE COUNTY CONSERVATION DISTRICT

**\$17,719.63 Cost Share - Locally Led**

**Carbon Sequestration**

49002	22000	5000013	2/8/2016	\$1,065.02	555170 99	NOWATA COUNTY CONSERVATION DISTRICT
-------	-------	---------	----------	------------	-----------	-------------------------------------

**OKLAHOMA CONSERVATION COMMISSION  
CLAIMS REGISTER BY PROGRAM  
FOR THE PERIOD OF JANUARY 27, 2015 THRU FEBRUARY 21, 2015**

Number	Fund Class	Department	Date	Amount	Account	Payee
<b>CREP</b>						
48392	25000	5000014	1/28/2016	\$395.00	532142	OFFICE OF MANAGEMENT & ENTERPRISE SVCS
48392	25000	5000014	1/28/2016	\$26.30	534290	OFFICE OF MANAGEMENT & ENTERPRISE SVCS
48922	25000	5000014	2/1/2016	\$17.00	522113	OFFICE OF MANAGEMENT & ENTERPRISE SVCS
48922	25000	5000014	2/1/2016	\$790.00	532142	OFFICE OF MANAGEMENT & ENTERPRISE SVCS
48922	25000	5000014	2/1/2016	\$109.83	534290	OFFICE OF MANAGEMENT & ENTERPRISE SVCS
48998	25000	5000014	2/8/2016	<u>\$52.00</u>	555170	88 CHEROKEE COUNTY CONSERVATION DISTRICT

**\$1,390.13 CREP**

**ISD Data Processing**

48945	40000	8800010	1/27/2016	\$128.90	533120	51 SHARP ELECTRONICS CORPORATION
48946	40000	8800010	1/27/2016	\$60.00	533140	51 FUZZELLS CALCULATOR CORNER INC
48959	40000	8800010	2/2/2016	\$60.00	533120	11 FUZZELLS CALCULATOR CORNER INC
48974	40000	8800010	2/4/2016	\$52.59	531130	54 AUTHORITY ORDER-PCARD
48974	40000	8800010	2/4/2016	\$52.74	531130	54 AUTHORITY ORDER-PCARD
48974	40000	8800010	2/4/2016	\$89.58	531130	15 AUTHORITY ORDER-PCARD
48974	40000	8800010	2/4/2016	\$210.66	531130	11 AUTHORITY ORDER-PCARD
48974	40000	8800010	2/4/2016	\$228.66	531130	14 AUTHORITY ORDER-PCARD
48974	19601	8800010	2/4/2016	\$265.64	531130	21 AUTHORITY ORDER-PCARD
48974	40000	8800010	2/4/2016	\$266.72	531130	45 AUTHORITY ORDER-PCARD
48974	40000	8800010	2/4/2016	\$379.04	531130	51 AUTHORITY ORDER-PCARD
48974	40000	8800010	2/4/2016	\$421.32	531130	21 AUTHORITY ORDER-PCARD
48974	40000	8800010	2/4/2016	\$125.00	531170	14 AUTHORITY ORDER-PCARD
48974	40000	8800010	2/4/2016	\$243.85	533140	14 AUTHORITY ORDER-PCARD
49000	40000	8800010	2/8/2016	\$2,106.00	515360	14 MY CONSULTING GROUP INC
49017	19601	8800010	2/10/2016	\$4.96	531130	21 AT&T CORPORATION
49027	40000	8800010	2/18/2016	\$182.00	515380	11 OFFICE OF MANAGEMENT & ENTERPRISE SVCS
49028	19601	8800010	2/18/2016	\$864.28	531230	11 OFFICE OF MANAGEMENT & ENTERPRISE SVCS
49029	40000	8800010	2/19/2016	\$4,112.46	515370	11 OFFICE OF MANAGEMENT & ENTERPRISE SVCS
49030	19601	8800010	2/17/2016	\$896.83	531130	11 OFFICE OF MANAGEMENT & ENTERPRISE SVCS
49035	40000	8800010	2/17/2016	\$84.63	533120	11 SHARP ELECTRONICS CORPORATION
49035	40000	8800010	2/17/2016	\$312.56	533120	11 SHARP ELECTRONICS CORPORATION
49035	40000	8800010	2/17/2016	\$446.50	533120	11 SHARP ELECTRONICS CORPORATION
49036	40000	8800010	2/17/2016	\$9.43	533120	11 SHARP ELECTRONICS CORPORATION
49036	40000	8800010	2/17/2016	\$86.30	533120	11 SHARP ELECTRONICS CORPORATION
49036	40000	8800010	2/17/2016	\$212.50	533120	11 SHARP ELECTRONICS CORPORATION
49062	40000	8800010	2/17/2016	<u>\$67.00</u>	531130	21 AT&T CORPORATION

**\$11,970.15 ISD Data Processing**

**\$760,342.66 Total Claims Paid**



State of Oklahoma  
Office of State Finance  
Allotment Budget and Available Cash  
As Of February 22,2016

2/22/2016  
09:44:59 AM  
Page 1

<u>Business</u> <u>Unit</u>	<u>Class</u>	<u>Dept</u>	<u>Bud Ref</u>	<u>Allocations</u>	<u>Pre Encumbered</u>	<u>Encumbered</u>	<u>Current Yr Exp</u>	<u>Prior Yr Exp</u>	<u>Allotment Budget</u>	<u>Available Cash</u>
64500										
	193									1,832,434.16
	19312	20	15	1,047,366.00	.00	.00	742,657.06	304,708.64	.30	
	19322	20	16	1,952,634.00	.00	203,867.98	120,200.14	.00	1,628,565.88	
				3,000,000.00		203,867.98	862,857.20	304,708.64	1,628,566.18	
	194									0.00
	19401	10	14	2,887,037.00	.00	.00	.00	2,887,037.00	.00	
	19401	20	14	590,000.00	.00	.00	.00	590,000.00	.00	
	19401	30	14	6,454,647.00	.00	.00	.00	6,454,647.00	.00	
	19401	50	14	500,000.00	.00	.00	.00	500,000.00	.00	
	19401	88	14	30,000.00	.00	.00	.00	30,000.00	.00	
				10,461,684.00				10,461,684.00		
	195									0.00
	19501	10	15	2,919,027.00	.00	.00	115,696.81	2,803,330.19	.00	
	19501	20	15	590,000.00	.00	.00	58,345.89	531,654.11	.00	
	19501	30	15	6,327,538.00	.00	.00	844,568.32	5,482,969.68	.00	
	19501	50	15	500,000.00	.00	.00	4,403.17	495,596.83	.00	
	19501	88	15	30,000.00	.00	.00	7,658.41	22,341.59	.00	
				10,366,565.00			1,030,672.60	9,335,892.40		
	196									846,202.79
	19601	10	16	2,848,111.00	.00	762,027.44	1,845,687.42	.00	240,396.14	
	19601	20	16	581,113.00	.00	45,085.34	290,663.47	.00	245,364.19	
	19601	30	16	5,724,310.82	.00	2,171,883.78	3,334,614.36	.00	217,812.68	



State of Oklahoma  
Office of State Finance  
Allotment Budget and Available Cash  
As Of February 22, 2016

2/22/2016  
09:44:59 AM  
Page 2

<u>Business Unit</u>	<u>Class</u>	<u>Dept</u>	<u>Bud Ref</u>	<u>Allocations</u>	<u>Pre Encumbered</u>	<u>Encumbered</u>	<u>Current Yr Exp</u>	<u>Prior Yr Exp</u>	<u>Allotment Budget</u>	<u>Available Cash</u>
64500										
	196									846,202.79
	19601	50	16	475,000.00	.00	41,882.81	204,805.52	.00	228,311.67	
	19601	88	16	30,828.00	.00	10,291.34	17,180.44	.00	3,356.22	
				9,659,362.82		3,031,170.71	5,692,951.21		935,240.90	
	200									203,802.39
	205									7,277.41
	20500	10	14	18,568.00	.00	.00	.00	922.93	17,645.07	
	20500	10	15	3,500.00	.00	.00	.00	400.00	3,100.00	
	20500	10	16	3,300.00	.00	500.00	544.00	.00	2,256.00	
				25,368.00		500.00	544.00	1,322.93	23,001.07	
	210									7.40
	215									0.42
	220									21,105.83
	22000	50	14	22,500.00	.00	.00	.00	717.35	21,782.65	
	22000	50	15	13,000.00	.00	.00	.00	687.92	12,312.08	
	22000	50	16	18,000.00	.00	.00	3,050.61	.00	14,949.39	
				53,500.00			3,050.61	1,405.27	49,044.12	
	245									792,688.14
	24500	10	14	50,000.00	.00	.00	.00	.00	50,000.00	
	24500	10	15	1,000.00	.00	.00	.00	873.41	126.59	
	24500	10	16	16,500.00	.00	1,000.00	1,975.60	.00	13,524.40	





State of Oklahoma  
Office of State Finance  
Allotment Budget and Available Cash  
As Of February 22, 2016

2/22/2016  
09:44:59 AM  
Page 3

<u>Business Unit</u>	<u>Class</u>	<u>Dept</u>	<u>Bud Ref</u>	<u>Allocations</u>	<u>Pre Encumbered</u>	<u>Encumbered</u>	<u>Current Yr Exp</u>	<u>Prior Yr Exp</u>	<u>Allotment Budget</u>	<u>Available Cash</u>
64500										
	245									792,688.14
	24500	20	14	705,468.00	.00	.00	.00	.00	705,468.00	
	24500	20	16	477,000.00	.00	.00	.00	.00	477,000.00	
	24500	30	14	52,433.00	.00	.00	.00	.00	52,433.00	
	24500	30	15	13,000.00	.00	1,245.00	2,459.27	2,043.84	7,251.89	
	24500	30	16	13,000.00	.00	2,500.00	1,800.00	.00	8,700.00	
	24500	50	14	1,000,000.00	.00	.00	.00	19,629.47	980,370.53	
	24500	50	15	1,100,000.00	.00	38,136.74	.00	134,499.76	927,363.50	
	24500	50	16	1,144,000.00	.00	458,401.50	173,223.50	.00	512,375.00	
	24500	88	14	10,000.00	.00	.00	.00	.00	10,000.00	
	24500	88	15	10,000.00	.00	.00	.00	.00	10,000.00	
				4,592,401.00		501,283.24	179,458.37	157,046.48	3,754,612.91	
	250									4,359,705.17
	25000	30	14	788,310.00	.00	.00	.00	788,310.00	.00	
	25000	30	15	788,310.00	.00	.00	.00	788,310.00	.00	
	25000	30	16	788,310.00	.00	.00	238,618.59	.00	549,691.41	
	25000	50	14	2,164,000.00	.00	500.00	.00	1,470,742.03	692,757.97	
	25000	50	15	2,974,500.00	.00	889,899.20	722,788.67	809,382.31	552,429.82	
	25000	50	16	2,026,515.00	.00	12,422.77	126,432.11	.00	1,887,660.12	
				9,529,945.00		902,821.97	1,087,839.37	3,856,744.34	3,682,539.32	
	400									9,578,109.46
	40000	10	14	285,432.00	.00	5,250.00	.00	124,640.22	155,541.78	
	40000	10	15	281,001.00	.00	5,250.01	(103,869.58)	241,395.31	138,225.26	



State of Oklahoma  
Office of State Finance  
Allotment Budget and Available Cash  
As Of February 22,2016

2/22/2016  
09:44:59 AM  
Page 4

<u>Business Unit</u>	<u>Class</u>	<u>Dept</u>	<u>Bud Ref</u>	<u>Allocations</u>	<u>Pre Encumbered</u>	<u>Encumbered</u>	<u>Current Yr Exp</u>	<u>Prior Yr Exp</u>	<u>Allotment Budget</u>	<u>Available Cash</u>
64500										
	400									9,578,109.46
	40000	10	16	162,259.00	.00	16,354.88	60,961.88	.00	84,942.24	
	40000	20	14	5,481,130.00	.00	3,000.00	.00	2,455,719.15	3,022,410.85	
	40000	20	15	5,157,023.00	.00	1,010,399.67	(11,377.72)	3,163,033.81	994,967.24	
	40000	20	16	3,191,254.00	.00	696.41	223,197.81	.00	2,967,359.78	
	40000	30	14	1,001,036.00	.00	.00	.00	632,511.69	368,524.31	
	40000	30	15	974,083.00	.00	356.95	(336,047.13)	864,684.30	445,088.88	
	40000	30	16	841,684.00	.00	47,390.27	596,324.46	.00	197,969.27	
	40000	40	14	4,825,000.00	.00	28,372.36	.00	2,376,637.80	2,419,989.84	
	40000	40	15	4,939,191.00	.00	184,326.47	134,414.60	1,039,123.02	3,581,326.91	
	40000	40	16	9,160,584.00	115,223.36	890,236.34	1,559,734.83	.00	6,595,389.47	
	40000	50	14	6,201,896.00	59,000.00	338,578.60	.00	3,641,447.61	2,162,869.79	
	40000	50	15	4,531,530.00	325,000.00	684,285.54	331,022.55	2,379,934.85	811,287.06	
	40000	50	16	3,485,592.00	.00	887,217.74	1,341,939.46	.00	1,256,434.80	
	40000	88	14	339,000.00	8,158.00	218.45	.00	291,849.53	38,774.02	
	40000	88	15	330,500.00	67,205.70	12,217.90	18,861.95	198,147.70	34,066.75	
	40000	88	16	293,000.00	3,630.54	79,375.42	105,125.92	.00	104,868.12	
				51,481,195.00	578,217.60	4,193,527.01	3,920,289.03	17,409,124.99	25,380,036.37	
	405									1,795,595.50
	40500	20	16	1,800,000.00	1,214,661.00	9,110.00	4,404.50	.00	571,824.50	
				1,800,000.00	1,214,661.00	9,110.00	4,404.50		571,824.50	
	415									2,068,312.15
	41500	20	14	466,706.00	.00	.00	.00	181,502.73	285,203.27	



State of Oklahoma  
Office of State Finance  
Allotment Budget and Available Cash  
As Of February 22,2016

2/22/2016  
09:44:59 AM  
Page 5

<u>Business Unit</u>	<u>Class</u>	<u>Dept</u>	<u>Bud Ref</u>	<u>Allocations</u>	<u>Pre Encumbered</u>	<u>Encumbered</u>	<u>Current Yr Exp</u>	<u>Prior Yr Exp</u>	<u>Allotment Budget</u>	<u>Available Cash</u>
64500										
	415									2,068,312.15
	41500	20	15	2,949,965.00	.00	1,517,731.11	.00	882,268.89	549,965.00	
	41500	20	16	2,068,312.00	.00	.00	.00	.00	2,068,312.00	
				5,484,983.00		1,517,731.11		1,063,771.62	2,903,480.27	
	424									0.69
	425									187,880.98
	42514	50	14	300,000.00	.00	.00	.00	60,826.77	239,173.23	
	42514	50	15	118,307.00	.00	.00	48,704.04	69,602.05	.91	
	42514	50	16	181,693.00	.00	.00	7,986.16	.00	173,706.84	
				600,000.00			56,690.20	130,428.82	412,880.98	
	490									1,168,632.05
	49000	20	14	941,135.00	.00	.00	.00	100.00	941,035.00	
	49000	20	15	1,900,000.00	.00	.00	.00	.00	1,900,000.00	
	49000	20	16	1,168,632.00	.00	.00	.00	.00	1,168,632.00	
	49000	30	14	28,080.00	.00	.00	.00	.00	28,080.00	
				4,037,847.00				100.00	4,037,747.00	
	994									(117.05)
Business Unit Totals				111,092,850.82	1,792,878.60	10,360,012.02	12,838,757.09	42,722,229.49	43,378,973.62	22,861,637.49

**Cardholder Statement with  
Allocation & description**

Card One of: SHERYL GIBSON (7076) or KELLY MOCARDSEE (9414) or  
BROOKS TRAMELL (4510)  
Company Name State of Oklahoma  
Post Date Between 2016-01-01 00:00:00 and 2016-01-29 23:59:59  
Report Owner Gibson, Sheryl  
Report Time 2016-02-22 09:56:16  
Transaction Type One of: Cash advance or Misc Credit or Misc Debit or Purchase

CH Full Name			
Gibson, Sheryl			
7076			
Card Last 4 Digits			
TXN00732800	12/31/2015	01/04/2016	
AMAZON MKTPLACE PMTS	243.85	243.85	
	533140-1000-40000-8800010-NP000-970080000-- -64500-6459004204-001-001-004		
hard drive			
No			
	Statewide Contract #		
TXN00733674	01/05/2016	01/06/2016	
HAMP INN + SUITES ALTUS	89.00	89.00	
	522131-1000-40000-5000001-B0201-664600000-- -64500-6459004107-001-001-001		
lamb, 238037, altus, 1 night, water sampling, GSA			
No			
	Statewide Contract #		
TXN00734841	01/05/2016	01/08/2016	
HOLIDAY INN EXPRESS & SUI	89.00	89.00	
	522131-1000-40000-5000001-B0201-664600000-- -64500-6459004107-001-001-001		
moore, 107783, durant, 1 night, water sampling, GSA			
No			
	Statewide Contract #		
TXN00735531	01/08/2016	01/11/2016	
AT&T BILL PAYMENT	857.26	210.36	
	531130-1000-40000-8800010-B0001-109020000-- -21-64500-6459004204-001-001-001		
cell phones - cp			
No			

CH Full Name			
Card Last 4 Digits	Purchase Date	Post Date	
Txn Number	Total Amount	Alloc Amount	
Vendor Name	GL Allocation	SW Contract #	
Item Description		Comments	
Exp Folder Receipts Uploaded	Exp Cat Name	Item Exp Cat Comment	
	Statewide Contract #		
TXN00735531	01/08/2016	01/11/2016	
AT&T BILL PAYMENT	857.26	133.13	
cell phones - aml	531130-1000-40000-8800010-B0202-152520000--45-64500-6459004204-001-001-002		
No			
	Statewide Contract #		
TXN00735531	01/08/2016	01/11/2016	
AT&T BILL PAYMENT	857.26	114.18	
cell phones - gls	531130-1000-40000-8800010-NP000-109020000--14-64500-6459004204-001-001-001		
No			
	Statewide Contract #		
TXN00735531	01/08/2016	01/11/2016	
AT&T BILL PAYMENT	857.26	189.23	
cell phones - wq	531130-1000-40000-8800010-NP000-664600000--51-64500-6459004204-001-001-003		
No			
	Statewide Contract #		
TXN00735531	01/08/2016	01/11/2016	
AT&T BILL PAYMENT	857.26	52.59	
cell phones - communications	531130-1000-40000-8800010-B0001-109020000--15-64500-6459004204-001-001-001		
No			
	Statewide Contract #		
TXN00735531	01/08/2016	01/11/2016	
AT&T BILL PAYMENT	857.26	105.18	
cell phones - admin	531130-1000-40000-8800010-NP000-109020000--11-64500-6459004204-001-001-001		
No			
	Statewide Contract #		

## CH Full Name

## Card Last 4 Digits

Txn Number

Vendor Name

Item Description

Exp Folder Receipts Uploaded

TXN00735531

AT&amp;T BILL PAYMENT

cell phones - crep

No

TXN00736007

HIWAY INN EXPRESS

shockley, 109545, antlers, water sampling, 1 night,  
gsa  
No

TXN00737804

COMFORT SUITES

moore, 107783, 1 night, Idabel, water sampling,  
GSA  
No

TXN00738715

COMFORT INN &amp; SUITES

sawatzky, 196546, 1 night, pauls valley, meeting,  
GSA  
No

TXN00738717

COMFORT INN &amp; SUITES

caldwell, 329212, 1 night, pauls valley, meeting,  
GSA  
No

Purchase Date

Total Amount

GL Allocation

Exp Cat Name

01/08/2016

857.26

531130-1000-40000-8800010-B0201-664600000--  
-54-64500-6459004204-001-001-001

Statewide Contract #

01/11/2016

77.00

522131-1000-40000-5000001-B0201-664600000--  
-64500-6459004107-001-001-001

Statewide Contract #

01/12/2016

89.00

522131-1000-40000-5000001-B0201-664600000--  
-64500-6459004107-001-001-001

Statewide Contract #

01/14/2016

89.00

522131-1000-19601-2000001-B0001-----64500--  
6459004107-011-001-001

Statewide Contract #

01/14/2016

89.00

522131-1000-19601-2000001-B0001-----64500--  
6459004107-011-001-001

Statewide Contract #

Post Date

Alloc Amount

SW Contract #

Comments

Item Exp Cat Comment

01/11/2016

52.59

01/12/2016

77.00

01/15/2016

89.00

01/18/2016

89.00

01/18/2016

89.00

## CH Full Name

## Card Last 4 Digits

Txn Number

Vendor Name

Item Description

Exp Folder Receipts Uploaded

TXN00741015

DRI GRAEBERT CAD SOFT

ARES commander software

No

Purchase Date

Total Amount

GL Allocation

Exp Cat Name

01/22/2016

125.00

531170-1000-40000-8800010-NP000-970080000-

--64500-6459004204-001-001-004

Post Date

Alloc Amount

SW Contract #

Comments

Item Exp Cat Comment

01/25/2016

125.00

Statewide Contract #

TXN00741016

COMFORT INN &amp; SUITES

miller, 191166, norman, 1 night, training, GSA

No

01/23/2016

84.00

522131-1000-40000-5000001-B0201-664600000-

--64500-6459004107-001-001-001

01/25/2016

84.00

Statewide Contract #

TXN00741018

PHARMCO AAPER

ETHANOL ALCOHOL

No

01/22/2016

167.00

537170-1000-40000-5000001-B0201-664600000-

--64500-6459004107-001-001-001

01/25/2016

167.00

Statewide Contract #

TXN00742302

AT&amp;T BILL PAYMENT

cell phones - cp

No

01/27/2016

844.05

531130-1000-40000-8800010-B0001-109020000-

-21-64500-6459004204-001-001-001

01/28/2016

210.96

Statewide Contract #

TXN00742302

AT&amp;T BILL PAYMENT

cell phones - aml

No

01/27/2016

844.05

531130-1000-40000-8800010-B0001-152520000-

-45-64500-6459004204-001-001-002

01/28/2016

133.59

Statewide Contract #

**CH Full Name****Card Last 4 Digits****Txn Number****Vendor Name****Purchase Date****Total Amount****Post Date****Alloc Amount****GL Allocation****SW Contract #****Item Description****Exp Folder Receipts Uploaded****Exp Cat Name****Comments****Item Exp Cat Comment**

TXN00742302

01/27/2016

01/28/2016

AT&amp;T BILL PAYMENT

844.05

114.48

cell phones - gis

531130-1000-40000-8800010-B0001-109020000-  
-14-64500-6459004204-001-001-001

No

**Statewide Contract #**

TXN00742302

01/27/2016

01/28/2016

AT&amp;T BILL PAYMENT

844.05

189.81

cell phones - cp

531130-1000-40000-8800010-B0001-664600000-  
-51-64500-6459004204-001-001-003

No

**Statewide Contract #**

TXN00742302

01/27/2016

01/28/2016

AT&amp;T BILL PAYMENT

844.05

105.48

cell phones - admin

531130-1000-40000-8800010-B0001-109020000-  
-11-64500-6459004204-001-001-001

No

**Statewide Contract #**

TXN00742302

01/27/2016

01/28/2016

AT&amp;T BILL PAYMENT

844.05

36.99

cell phones - comm

531130-1000-40000-8800010-B0001-109020000-  
-15-64500-6459004204-001-001-001

No

**Statewide Contract #**

TXN00742302

01/27/2016

01/28/2016

AT&amp;T BILL PAYMENT

844.05

52.74

cell phones - crep

531130-1000-40000-8800010-B0001-664600000-  
-54-64500-6459004204-001-001-003

No

**Statewide Contract #**



CH Full Name

Card Last 4 Digits

Txn Number

Vendor Name

Purchase Date

Total Amount

Post Date

Alloc Amount

GL Allocation

SW Contract #

Item Description

Comments

Exp Folder Receipts Uploaded

Exp Cat Name

Item Exp Cat Comment

TXN00742305

01/26/2016

01/28/2016

RAMADA INN

55.00

55.00

522131-1000-40000-5000001-B0201-664600000--  
--64500--6459004107-001-001-001

stacy, 255056, elk city, 1 night, water sampling,

GSA

No

Statewide Contract #

count: 25

2,898.16

count: 25

2,898.16

## CH Full Name

## Card Last 4 Digits

Txn Number

Vendor Name

Item Description

Exp Folder Receipts Uploaded

Purchase Date

Total Amount

GL Allocation

Exp Cat Name

Post Date

Alloc Amount

SW Contract #

Comments

Item Exp Cat Comment

Mockabee, Kelly

9414

TXN00733673

01/04/2016

01/06/2016

AMERICAN SELF STORAGE 3

437.50

437.50

Storage rental for OCC, WQ and AML

532130-1000-19601-1000001-NP000-64500-  
6459004107-002-001-001

No

Statewide Contract #

TXN00735526

01/08/2016

01/11/2016

OK NATURAL GAS

40.72

40.72

Service at Pauls Valley watershed building - D

531370-1000-19601-2000001-B0001-64500-  
6459004107-011-001-001

Boney

No

Statewide Contract #

TXN00735527

01/08/2016

01/11/2016

AMERICAN AI 0017741679382

433.20

433.20

Robert Toole, 105178, OQNDFQ, 3/8-11/16, Bus  
Trip for NAAML P Mtg522110-1000-40000-4000001-B0202-64500-  
6459004107-006-001-001

No

Statewide Contract #

TXN00735528

01/09/2016

01/11/2016

ATT BUS PHONE PMT

107.03

107.03

Service at Stillwater - J Stewart

531130-1000-19601-2000001-B0001-64500-  
6459004107-011-001-001

No

Statewide Contract #

TXN00735529

01/08/2016

01/11/2016

AGENT FEE 8900670738371

9.00

9.00

Robert Toole, 105178, OQNDFQ, 3/8-11/16, Bus  
Trip for NAAML P Mtg - Agent Fee531600-1000-40000-4000001-B0202-152520000-  
-64500-6459004107-006-001-001

No

Statewide Contract #

## CH Full Name

## Card Last 4 Digits

Txn Number

Vendor Name

Purchase Date

Total Amount

GL Allocation

Post Date

Alloc Amount

SW Contract #

Comments

Item Description

Exp Folder Receipts Uploaded

Exp Cat Name

Item Exp Cat Comment

TXN00735530

01/08/2016

01/11/2016

AGENT FEE 8900670757625

9.00

9.00

531600-1000-40000-4000001-B0202-152520000--  
--64500-6459004107-006-001-001Mike Sharp, 104089, GEKNTC, 3/8-11/16, Bus  
Trip for NAAML P Mtg - Agent Fee  
No

Statewide Contract #

TXN00735532

01/08/2016

01/11/2016

AMERICAN AI 0017741679385

439.20

439.20

522110-1000-40000-4000001-B0202-152520000--  
--64500-6459004107-006-001-001Mike Sharp, 104089, GEKNTC, 3/8-11/16, Bus  
Trip for NAAML P Mtg  
No

Statewide Contract #

TXN00735533

01/09/2016

01/11/2016

ATT BUS PHONE PMT

158.13

158.13

531130-1000-19601-2000001-B0001-----64500--  
6459004107-011-001-001Service at Chickasha - J Pelly  
No

Statewide Contract #

TXN00735534

01/08/2016

01/11/2016

OPC UTL SERVICE FEE 013

3.70

3.70

531370-1000-19601-2000001-B0001-----64500--  
6459004107-011-001-001Service at Pauls Valley watershed building -  
service fee - D Boney  
No

Statewide Contract #

TXN00735535

01/08/2016

01/11/2016

TPG PaulsValleyUtilities

47.97

47.97

531370-1000-19601-2000001-B0001-----64500--  
6459004107-011-001-001Service at Pauls Valley watershed building - D  
Boney  
No

Statewide Contract #

CH Full Name		
Card Last 4 Digits		
Txn Number	Purchase Date	Post Date
Vendor Name	Total Amount	Alloc Amount
Item Description	GL Allocation	SW Contract #
Exp Folder Receipts Uploaded	Exp Cat Name	Comments
TXN00735536	01/09/2016	01/11/2016
ATT BUS PHONE PMT	151.76	151.76
	531130-1000-19601-2000001-B0001-----64500--	
Service at Clinton - G Moore	6459004107-011-001-001	
No	Statewide Contract #	
TXN00735537	01/08/2016	01/11/2016
BC.BASECAMP 2903255	20.00	20.00
	531260-1000-19601-1000005-NP000-----64500--	
subscription for event planning, coordination and	6459004107-004-001-001	
Mgt - R Hathome/S Hansen	Statewide Contract #	
No		
TXN00736005	01/11/2016	01/12/2016
U.S. PLASTIC CORPORATION	182.62	182.62
	536190-1000-19601-3000004-NP000-----64500--	
Soil Health teacher workshop materials (dev.	6459004107-005-001-001	
trays) - K Beatty	Statewide Contract #	
No		
TXN00736006	01/11/2016	01/12/2016
Amazon.com	53.55	53.55
	536190-1000-19601-3000004-NP000-----64500--	
Soil Health teacher workshop materials (books) -	6459004107-005-001-001	
K Beatty	Statewide Contract #	
No		
TXN00736624	01/13/2016	01/13/2016
ULINE SHIP SUPPLIES	239.08	239.08
	536190-1000-19601-3000004-NP000-----64500--	
Soil Health teacher workshop materials (buckets	6459004107-005-001-001	
w/lids) - K Beatty	Statewide Contract #	
No		
TXN00737226	01/14/2016	01/14/2016
Amazon.com	71.40	71.40
	536190-1000-19601-3000004-NP000-----64500--	
Soil Health teacher workshop materials (books) -	6459004107-005-001-001	
K Beatty	Statewide Contract #	
No		

CH Full Name			
Card Last 4 Digits			
Txn Number	Purchase Date	Post Date	
Vendor Name	Total Amount	Alloc Amount	
	GL Allocation	SW Contract #	
Item Description		Comments	
Exp Folder Receipts Uploaded	Exp Cat Name	Item Exp Cat Comment	
TXN00737803	01/14/2016	01/15/2016	
NASCO MAIL ORDER	107.47	107.47	
	536140-1000-19601-3000004-NP000---64500--		
Soil Health teacher workshop materials - K Beatty	6459004107-005-001-001		
No	Statewide Contract #		
TXN00737805	01/15/2016	01/15/2016	
ATT BILL PAYMENT	67.00	67.00	
	531130-1000-19601-2000001-B0001----64500--		
Uverse service at Pauls Valley watershed building	6459004107-011-001-001		
No	Statewide Contract #		
TXN00738716	01/15/2016	01/18/2016	
ATT BUS PHONE PMT	34.35	34.35	
	531130-1000-19601-2000001-B0001----64500--		
Service at Pauls Valley - D Boney	6459004107-011-001-001		
No	Statewide Contract #		
TXN00739709	01/20/2016	01/21/2016	
VALLEY LASER	80.22	80.22	
	536150-1000-40000-4000001-B0202-152520000--		
Print cartridge and toner for AML	--64500--6459004107-006-001-001		
No	SW022--State Use Office supplies		
TXN00740255	01/21/2016	01/22/2016	
OPC UTL SERVICE FEE 013	3.70	3.70	
	531370-1000-19601-2000001-B0001----64500--		
Service at Clinton watershed building - Conf Fee -	6459004107-011-001-001		
G Moore			
No	Statewide Contract #		
TXN00740256	01/21/2016	01/22/2016	
OK NATURAL GAS	158.37	158.37	
	531370-1000-19601-2000001-B0001----64500--		
Service at Clinton watershed building - G Moore	6459004107-011-001-001		

## CH Full Name

## Card Last 4 Digits

Txn Number

Vendor Name

Item Description

Exp Folder Receipts Uploaded

No

TXN00741017

KEY EQUIPMENT AND SU

Repair video pipe inspection camera - G Moore

No

TXN00741396

JAMES SUPPLIES AND RENTAL

welding supplies - D Boney

No

TXN00741888

IN COUNTY RECORDS INC.

Plat Book - McCurtain County - J Stewart

No

TXN00742300

WWW.OKAPP.ORG

OkAPP Meeting - K Mockabee (needed to maintain CPO status

No

TXN00742301

ATT BUS PHONE PMT

Service at Chickasha - J Pelley

No

TXN00742304

ATT BUS PHONE PMT

Service at Stillwater - J Stewart

No

Purchase Date

Total Amount

GL Allocation

Exp Cat Name

Statewide Contract #

01/22/2016

840.50

533120-1000-19601-2000001-B0001-----64500--  
6459004107-011-001-001

Statewide Contract #

01/22/2016

141.00

533120-1000-19601-2000001-B0001-----64500--  
6459004107-011-001-001

Statewide Contract #

01/26/2016

48.00

531170-1000-19601-1000001-NP000-----64500--  
6459004107-002-001-001

Statewide Contract #

01/27/2016

15.00

522150-1000-19601-1000001-NP000-----64500--  
6459004107-002-001-001

Statewide Contract #

01/28/2016

158.45

531130-1000-19601-8800010-NP000-----21-64500  
-6459004204-001-001-001

Statewide Contract #

01/28/2016

107.19

531130-1000-19601-8800010-NP000-----21-64500  
-6459004204-001-001-001

Post Date

Alloc Amount

SW Contract #

Comments

Item Exp Cat Comment

01/25/2016

840.50

01/26/2016

141.00

01/27/2016

48.00

01/28/2016

15.00

01/28/2016

158.45

01/28/2016

107.19

CH Full Name

Card Last 4 Digits

Txn Number

Vendor Name

Purchase Date

Total Amount

GL Allocation

Post Date

Alloc Amount

SW Contract #

Item Description

Comments

Exp Folder Receipts Uploaded

Exp Cat Name

Item Exp Cat Comment

Statewide Contract #

count: 28

4,165.11

count: 28

4,165.11



## CH Full Name

Card Last 4 Digits

Txn Number

Vendor Name

Item Description

Exp Folder Receipts Uploaded

Purchase Date

Total Amount

GL Allocation

Exp Cat Name

Post Date

Alloc Amount

SW Contract #

Comments

Item Exp Cat Comment

Tramell, Brooks

4510

TXN00734289

01/05/2016

01/07/2016

MAIL MART LLC

91.25

91.25

Monthly shipping

531110-1000-40000-5000001-B0201-664600000--  
-64500-6459004107-001-001-001

No

Statewide Contract #

TXN00734840

01/07/2016

01/08/2016

QUALITY WATER SERVICES

7.00

7.00

Monthly drinking water service - Bristow office

536110-1000-40000-5000001-B0201-664600000--  
-64500-6459004107-001-001-001

No

Statewide Contract #

TXN00736625

01/12/2016

01/13/2016

UNITEDSCOPE

849.98

849.98

AmScope Stereo Microscope

541250-1000-40000-5000001-B0201-664600000--  
-64500-6459004107-001-001-001

No

Statewide Contract #

TXN00736626

01/12/2016

01/13/2016

TFS FISHERSCI ECOM HUS

118.05

118.05

Turbidity calibration kit

537170-1000-40000-5000001-B0201-664600000--  
-64500-6459004107-001-001-001

No

Statewide Contract #

TXN00738714

01/16/2016

01/18/2016

TFS FISHERSCI ECOM HUS

1,166.00

1,166.00

HACH 2100Q Turbidimeter

541260-1000-40000-5000001-B0201-664600000--  
-64500-6459004107-001-001-001

No

Statewide Contract #



CH Full Name			
Card Last 4 Digits			
Txn Number	Purchase Date	Post Date	
Vendor Name	Total Amount	Alloc Amount	
Item Description	GL Allocation	SW Contract #	
Exp Folder Receipts Uploaded	Exp Cat Name	Comments	
TXN00739236	01/19/2016	01/20/2016	
PAYPAL SFSTAXONOMI SFS	200.00	200.00	
Genus level EPT Western taxonomic test	531250-1000-40000-5000001-B0201-664600000--		
No	-64500-6459004107-001-001-001		
	Statewide Contract #		
TXN00742303	01/26/2016	01/28/2016	
MAIL MART LLC	194.65	194.65	
Monthly shipping	531110-1000-40000-5000001-B0201-664600000--		
No	-64500-6459004107-001-001-001		
	Statewide Contract #		
count: 7		2,626.93	
count: 7		2,626.93	
report count: 60		9,690.20	

## OCC AGREEMENTS FOR CONSIDERATION

OCC ID	PARTY	NO	PURPOSE	AMENDMENT PURPOSE	BEGIN DATE	END DATE	AMOUNT TO OCC	AMOUNT FROM OCC	FUNDING SOURCE
a	Transportation, OK Dept of	OCC-347	to contract through the Office of Management and Enterprise Services Construction and Properties Division to complete restoration of a site along with Illinois River along Highway 10 just north of Highway 62.	Amendment 2 - extended agreement to 2/29/16	11/1/2013	12/31/2016	\$900,000.00		ODOT
b	Woodward County CD	OCC-463	to provide funds to CD to assist local prescribed burn associations to facilitate prescribed fire on private lands.		3/1/2016	7/31/2019		\$20,000.00	USFWS
c	Office of Homeland Security, OK	640.021 (OCC-464)	for continued support of the OKMaps Project to support the Central Oklahoma Area Security Initiative using GIS data to enhance the Oklahoma Spatial Data Infrastructure; project is a key component in ongoing effort to improve law enforcement info sharing		3/1/2016	7/31/2016	\$30,000.00		OHS

OCC ID	PARTY	NO	PURPOSE	AMENDMENT PURPOSE	BEGIN DATE	END DATE	AMOUNT TO OCC	AMOUNT FROM OCC	FUNDING SOURCE
d	NRCS	69-7335-16-03	2015 flood damage repair of 20 sites: Caney 12, LCB 12, 14, 25, Soldier 5, Rush 4, Upper Elk 21, Fourche Maline 1&2, Criner 2, Wayne 1, Big Wewoka 3, 4, 6, 7, 9, 13, 22, 24, 25	Amendment 1 - extends time to 5/31/16	11/18/2015	5/31/2016	\$986,534.00	\$316,197.00	Fund 245
e	NRCS	69-7335-16-07	2015 flood damage repair of 11 watershed sites: Caddo 12, 18, 19, Upper Bayou 6, Wildhorse 80, Little Wewoka 16, LMCB 20, Sandy 4, UCB 14 & 47, UMB 15	Amendment 1 - extends time to 5/31/16	11/18/2015	5/31/2016	\$211,415.00	\$67,761.00	Fund 245

## OUT OF STATE TRAVEL REQUESTS

OCC ID	DATES	SPONSOR	NAME OF MEETING	LOCATION	ATTENDANCE	EST COST	FUNDING SOURCE
a	May 2-6, 2016	Office of Surface Mining Reclamation and Enforcement	National Technical Training Program	Harrisburg, PA	Toole, Stewart	\$0.00	OSMRE
b	*May 2-6, 2016	National Water Quality Monitoring Council	10th National Monitoring Conference	Tampa, FL	Spinner, Miller	\$3,150.00	EPA319
c	*May 16-20, 2016	Office of Surface Mining	CAD 300: Autodesk Map with Raster Design for Permitting and Reclamation	Denver, CO	Sharp	\$0.00	OSM-TIPS

\* added after meeting packets were mailed.

RECOMMENDATION FOR APPOINTMENT OF CONSERVATION DISTRICT DIRECTOR

DISTRICT -----	NAME -----	SUCCEEDS -----	TERM EXPIRES -----	POS# -----
Dewey County	Jimmie Purvine	Self	June 30, 2018	A

**STATE GUIDELINES  
FOR THE  
CONSERVATION COST-SHARE PROGRAM**

**PROGRAM YEAR 17**

Program Year Begins: March 1, 2016  
Program Year Ends: August 31, 2017

Allocation Period Begins: March 1, 2016  
Allocation Period Ends: August 31, 2016

Oklahoma Conservation Commission  
in cooperation with  
Oklahoma's 85 Conservation Districts

Approved by the Conservation Commission on \_\_\_\_\_, 2016.

## 1. GENERAL

The Oklahoma Conservation Commission hereby declares that the following problems are having a detrimental affect on the renewable natural resources of our state:

Oklahoma's water and soil resources are an important foundation of the state's economic infrastructure. Natural climatic events as well as human activity are impacting these two natural resources. As long as farmers and ranchers produce food from the land to feed the world and the wind blows and the rain falls, we will continue to see impacts on soil and water. Our task as stewards of these natural resources is to minimize these impacts. Protecting these vital natural resources is paramount in preserving the state's economic future. In order to accomplish this goal, the Conservation Commission hereby establishes the following goals and objectives to address these problems affecting our renewable natural resources:

Make cost-share funds available to conservation districts so that they can implement cost-share practices which will protect our soil and water natural resources.

The Conservation Commission herein establishes the complete list and description of the conservation Cost-Share Program policies and conservation practices approved for use by the conservation districts during Program Year 17. See Section II for the approved list of conservation practices with their respective range of cost-share rates for each of the Conservation Cost-Share Program initiatives. State cost-share average costs (unit cost) are based on Oklahoma Natural Resources Conservation Service (NRCS) data.

Any exceptions from these established Conservation Cost-Share Program policies and guidelines shall be approved by the Conservation Commission.

## II. ALLOCATION OF FUNDS

### A. Locally Led Conservation Initiative

The Conservation Commission allocates \$690,000 of FY 2016 appropriations to the Conservation Cost-Share Fund for the purposes of providing cost-share payments to eligible participants for implementing approved cost-share conservation practices.

### B. Conservation District Allocation

The amount of funds allocated to each conservation district from the FY 2016 appropriation for Program Year 17 appears on page 12. These funds will be available to conservation districts on \_\_\_\_\_, 2016.

Conservation districts that have unobligated Program Year 16 funds may submit a request to the Conservation Commission to carry those funds over for use in Program Year 17.

### III. POLICIES

#### A. Allocation Period

The allocation period shall start March 1, 2016 and end August 31, 2016. Any funds allocated to districts and not obligated during the allocation period for Program Year 17 will be released by the district and made available for reallocation by the Conservation Commission. Funds become obligated to a participant after approval of the application by the board and a performance agreement has been signed and dated by the district board and the participant.

#### B. Authorized/Designated Representatives

The district board must designate an authorized district representative. This person can sign all forms. The authorized district representative must be a district board member. It cannot be a district employee.

The district must designate a technical representative. The designated technical representative will assist in developing conservation plans and determining the need for conservation practices. The representative will also be responsible for design and layout of approved conservation practices, determining compliance with approved standards and specifications, and certifying conservation practice quantities and completion of conservation practices.

#### C. Conservation Practices

Each district board may select any of the approved cost-share conservation practices within the Locally Led Conservation Initiative for inclusion in the district's local guidelines. The selection should be based on which practices will best address the district's highest priority problems affecting renewable natural resources.

Cost-share practices shall be implemented according to NRCS standards and specifications. In the event NRCS standards and specifications do not exist, conservation practices must meet Conservation Commission approved standards and specifications.

#### D. Average Costs

State average cost (unit cost) for these practices is based on Oklahoma NRCS data. In order for a variance to be considered the request must be in writing and accompanied by supporting data compiled by the district. The variance rate must be approved by the Conservation Commission prior to the board's approval of Program applications and performance agreements being signed.

#### E. Cost-Share Payments

The minimum cost-share payment amount that shall be made to any participant from these funds is \$100. The maximum cost-share payment amount that shall be made to any participant from these funds is \$5,000.

#### F. Cost-Share Rate

The maximum cost-share rate for these practices is 75%. District boards may choose to set cost-share rate less than the specified rate.



G. Eligibility

Applicants for the Conservation Cost-Share Program must be a district cooperator with a conservation plan.

Conservation Commissioners, Conservation Commission staff, conservation district employees or the spouses of any of these people shall not be eligible to participate in the Conservation Cost-Share Program.

On November 1, 1999 conservation district directors became eligible to participate in the Conservation Cost-Share Program. Due to the limited amount of funds available for Program Year 17 individual directors should give careful consideration to public perception when making their decision to participate in the Program. If the local board decides that board members can apply and board members choose to apply for Program Year 17 the guidelines below must be followed.

1. Individual district board members applying cannot discuss any element of the Cost-Share Program including but not limited to practices, rates, average costs, selection criteria, application approval/disapprovals, cost-share payments, and extensions.
2. Individual district board members applying for the Cost-Share Program must abstain from voting on all elements of the Program.
3. Individual district board members cannot use their position as a conservation district board member to improve or elevate their individual chances of becoming a successful applicant.

H. Agreements

All Program Year 17 performance agreements must be signed and dated by the district board and participant on or before August 31, 2016. All Program Year 17 performance agreements must be completed and the check in the hand of the participant on or before August 31, 2017. Installation of conservation practices cannot begin until an effective performance agreement is in place. A performance agreement becomes effective on the last date of signature. Each participant should have only one performance agreement.

Each participant is required to sign a maintenance agreement. Completion of the maintenance agreement and signature of the participant are required prior to the disbursement of the cost-share payment.

IV APPROVED CONSERVATION PRACTICES

Contained in this section is a list of all conservation practice's approved for use in the Program Year 17 Locally Led Conservation Initiative. The conservation district shall only use conservation practices listed here unless a special request is approved by the Conservation Commission. In order for a conservation practice special request to be considered the request must be in writing and accompanied by supporting documentation. The special request must be approved by the Conservation Commission prior to the board's approval of Program applications and performance agreements being signed.

State average cost (unit cost) for these practices is based on Oklahoma NRCS data. In order for a variance to be considered the request must be in writing and accompanied by supporting data compiled by the district. The variance rate must be approved by the Conservation Commission prior to performance agreements being signed.

Below are the conservation practices approved for Program Year 17.

#### 314 - Brush Management

**Definition:** The management or removal of woody (non-herbaceous or succulent) plants including those that are invasive and noxious.

**Purpose:** Create the desired plant community consistent with the ecological site.

- Restore or release desired vegetative cover to protect soils, control erosion, reduce sediment, improve water quality or enhance stream flow.
- Maintain, modify or enhance fish and wildlife habitat.
- Improve forage accessibility, quality and quantity for livestock and wildlife.
- Manage fuel loads to achieve desired conditions.

#### 315 - Herbaceous Weed Control

**Definition:** Removal or control of herbaceous weeds including invasive, noxious and prohibited plants.

**Purpose:** Enhance accessibility, quantity, and quality of forage and/or browse. Restore or release native or create desired plant communities and wildlife habitats consistent with the ecological site. Protect soils and control erosion. Reduce fine-fuels fire hazard and improve air quality.

#### 338 - Prescribed Burning

**Definition:** Controlled fire applied to a predetermined area.

- Purpose:**
- Control undesirable vegetation.
  - Prepare sites for harvesting, planting or seeding.
  - Control plant disease.
  - Reduce wildfire hazards.
  - Improve wildlife habitat.
  - Improve plant production quantity and/or quality.
  - Remove slash and debris.
  - Enhance seed and seedling production.
  - Facilitate distribution of grazing and browsing animals.
  - Restore and maintain ecological sites.

#### 340 - Cover Crop

**Definition:** Crops including grasses, legumes, and forbs for seasonal cover and other conservation purposes.

**Purpose:** Reduce erosion from wind and water. Increase soil organic matter content. Capture and recycle or redistribute nutrients in the soil profile. Promote biological nitrogen fixation and reduce energy use. Increase biodiversity. Suppress weeds. Manage soil moisture. Minimize and reduce soil compaction.

### 342 - Critical Area Planting

**Definition:** Establishing permanent vegetation on sites that have, or are expected to have, high erosion rates, and on sites that have physical, chemical or biological conditions that prevent the establishment of vegetation with normal practices.

**Purpose:** To stabilize the soil, reduce damage from sediment and runoff to downstream areas.

### 362 - Diversion (new structures only)

**Definition:** A channel constructed across the slope with a supporting ridge on the lower side.

**Purpose:** To divert excess water from one area for use or safe disposal in other areas.

### 378 - Pond (new structures only)

**Definition:** A water impoundment made by constructing an embankment or by excavating a pit or dugout.

**Purpose:** To provide water for livestock, fish and wildlife, recreation, fire control, develop renewable energy systems, and other related uses, and to maintain or improve water quality.

### 382 - Fencing

**Definition:** A constructed barrier to animals or people. (Does not include temporary fence.)

**Purpose:** This practice facilitates the accomplishment of conservation objectives by providing a means to control movement of animals and people, including vehicles.

**NOTE: This practice is to be used only in conjunction with the Pond (378) or as cross fencing for grazing management.**

### 394 - Firebreak

**Definition:** A permanent or temporary strip of bare or vegetated land planned to retard fire.

**Purpose:**

- Reduce the spread of wildfire.
- Contain prescribed burns.

### 410 - Grade Stabilization Structure

**Definition:** A structure used to control the grade and head cutting in natural or artificial channels.

**Purpose:** To stabilize the grade and control erosion in natural or artificial channels, to prevent the formation or advance of gullies, and to enhance environmental quality and reduce pollution hazards.

#### 412 - Grassed Waterway (new structures only)

**Definition:** A shaped or graded channel that is established with suitable vegetation to carry surface water at a non-erosive velocity to a stable outlet.

**Purpose:** This practice may be applied as part of a conservation management system to support one or more of the following purposes:

- To convey runoff from terraces, diversions, or other water concentrations without causing erosion or flooding
- To reduce gully erosion
- To protect/improve water quality

#### 512 - Forage and Biomass Planting

**Definition:** Establishing adapted and /or compatible species, varieties, or cultivars of herbaceous species suitable for pasture, hay, or biomass production.

**Purpose:** Improve or maintain livestock nutrition and/or health. Reduce soil erosion. Provide or increase forage supply during periods of low forage production. Improve soil and water quality. Produce feedstock for biofuel or energy production.

#### 516 - Pipeline

**Definition:** Pipeline installed for conveying water for livestock.

**Purpose:** To convey water from a source of supply to points of use.

#### 533 - Pumping Plant

**Definition:** A facility that delivers water at a designed pressure and flow rate. Includes the required pump(s), associated power unit(s), plumbing, appurtenances, and may include on-site fuel or energy source(s), and protective structures.

**Purpose:** Delivery of water for irrigation, watering facilities, wetlands, or fire protection. Removal of excessive subsurface or surface water. Provide efficient use of water on irrigated land.

#### 550 - Range Planting

**Definition:** Establishing of adapted perennial or self-sustaining vegetation such as grasses, forbs, legumes, shrubs and trees.

**Purpose:** Restore a plant community similar to the ecological site description reference state for the site or the desired plant community. Provide or improve forages for livestock. Provide or improve forage, browse or cover for wildlife. Reduce erosion by wind and/or water. Improve water quality and quantity.

#### 561 - Heavy Use Area Protection

**Definition:** The stabilization of areas frequently and intensively used by people, animals or vehicles by establishing vegetative cover, surfacing with suitable materials, and/or installing needed structures.

**Purpose:** To provide a stable, non-eroding surface for areas frequently used by animals, people or vehicles. To protect and improve water quality.

#### 595 - Pest Management

**Definition:** A site-specific combination of pest prevention, pest avoidance, pest monitoring, and pest suppression strategies.

**Purpose:** Prevent or mitigate off-site pesticide risks to water quality from leaching, solution runoff and absorbed runoff losses. Minimize negative impacts of pest control on soil resources, water resources, air resources, plant resources, animal resources and/or humans.

#### 600 - Terrace

**Definition:** An earth embankment, a channel, or a combination ridge and channel constructed across the slope.

**Purpose:** To reduce erosion, reduce sediment content in runoff water, and improve water quality.

#### 614 - Watering Facility

**Definition:** A permanent or portable device to provide an adequate amount and quality of drinking water for livestock and/or wildlife.

**Purpose:** To provide access to drinking water for livestock and/or wildlife in order to meet daily water requirements and improve animal distribution

#### 642 - Water Well

**Definition:** A hole drilled, dug, driven, bored, jetted or otherwise constructed to an aquifer for water supply.

**Purpose:** Provide water for livestock, wildlife, irrigation, and other agricultural uses. To facilitate proper use of vegetation, such as keeping animals on rangeland and pastures and away from streams, and providing water for wildlife.

### **V CONSERVATION PRACTICE STANDARDS AND SPECIFICATIONS**

Please refer to the Natural Resources Conservation Service standards and specifications book.

#### IV CONSERVATION PRACTICE COST-SHARE STATE AVERAGE COSTS

Practice Code	Practice Name	Component	Life Span	Units	Unit Cost
314	BRUSH MANAGEMENT				
		Mechanical 11-30% Canopy Cover		AC	\$152.77
		Mechanical 31-50% Canopy Cover		AC	\$244.42
		Mechanical >51% Canopy Cover		AC	\$383.15
		Chemical-Individual Plant Treatment Low (50-200 plants per acre)		AC	\$26.76
		Chemical-Individual Plant Treatment High (201-400 plants per acre)		AC	\$59.62
		Chemical-Broadcast, Aerial, or Ground		AC	\$41.82
		Chemical-Broadcast Tebuthiuron 1.0 lb rate		AC	\$59.74
		Chemical-Broadcast Tebuthiuron 2.0 lb rate		AC	\$97.17
315	HERBACEOUS WEED CONTROL				
		Chemical Application		AC	\$25.56
		Mechanical		AC	\$21.60
338	PRESCRIBED BURNING				
		Rangeland-Level Terrain, Herbaceous Fuel		AC	\$9.49
		Rangeland-Steep Terrain, Herbaceous Fuel		AC	\$19.46
340	COVER CROP				
		Mixed Species (mechanical/chemical kill)		AC	\$86.18
		Non-Legume-Dead Litter		AC	\$71.40
		Legume-N Fixation		AC	\$71.40
		Organic Cover Crop		AC	\$109.92
		Multispecies Cover Crop on Pasture		AC	\$72.47
342	CRITICAL AREA PLANTING		10 yrs		
		Introduced Grass with NPK (normal tillage)		AC	\$195.98
		Introduced Grass with NPK and Lime (normal tillage)		AC	\$304.50
		Native Grass or Introduced Grass (normal tillage)		AC	\$103.63
362	DIVERSION		10 yrs		
		Diversion		CY	\$1.74
378	POND		20 yrs		
		Excavated or Embankment Pond without Pipe		CY	\$2.43
		Embankment, Pipe Material 1000 Diameter Inch Foot or Smaller		CY	\$3.07
		Embankment, Pipe Material 1001-1500 Diameter Inch Foot		CY	\$3.27
382	FENCE		20 yrs		
		Level Non-Rocky		LF	\$2.38
		Steep Rocky		LF	\$2.88

Practice Code	Practice Name	Component	Life Span	Units	Unit Cost
394	FIREBREAK				
	Constructed-Light Equipment		FT		\$0.05
	Constructed-Medium Equipment, flat-medium slopes		FT		\$0.18
	Constructed-Medium Equipment, steep slopes		FT		\$0.66
	Vegetated, Permanent Firebreak		FT		\$0.15
	Re-Constructed Firebreaks (where prior firebreaks existed and are not useable)		FT		\$0.09
410	GRADE STABILIZATION STRUCTURE		20 yrs		
	Embankment, Galvanized CMP or Plastic Pipe (ratio of earthwork (CY) to pipe (DIFT) > 4.0)		CY		\$2.78
	Embankment, Galvanized CMP or Plastic Pipe (ratio of earthwork (CY) to pipe (DIFT) is 4.0-2.1)		CY		\$2.94
	Rock Chute		CY		\$59.51
	Chute, Rock with Concrete Cutoff		CY		\$73.65
	Concrete Chute		CY		\$538.32
412	GRASSED WATERWAY		10 yrs		
	Base Waterway		AC		\$1,447.40
512	FORAGE AND BIOMASS PLANTING		10 yrs		
	Native Perennial Grass (one species)		AC		\$198.36
	Introduced Perennial Warm Season Grasses, Seeding		AC		\$252.53
	Introduced Perennial Warm Season Grasses, Sprigging		AC		\$326.90
	Introduced Perennial Warm Season Grasses, Seeding w/ Lime		AC		\$371.58
	Introduced Perennial Warm Season Grasses, Sprigging w/ Lime		AC		\$435.42
	Introduced Perennial Cool Season Grass, Seeding		AC		\$231.69
	Introduced Perennial Cool Season Grass, Seeding with Lime		AC		\$340.21
516	PIPELINE		20 yrs		
	.75 in - 1.25 in Plastic, Normal Trenching		LF		\$1.90
	.75 in - 1.25 in Plastic, Rock Trenching		LF		\$2.97
	1.5 in - 2 in Plastic, Normal Trenching		LF		\$2.23
	1.5 in - 2 in Plastic, Rock Trenching		LF		\$3.30
	> 2 in Plastic, Normal Trenching		LF		\$4.14
	> 2 in Plastic, Rock Trenching		LF		\$5.21
	≤ 2 in HDPE, Surface Installation		LF		\$2.27
	> 2 in HDPE, Surface Installation		LF		\$4.86
533	PUMPING PLANT		15 yrs		
	Electric Powered Pump, 2 HP or Less		HP		\$1,354.64
	Electric Powered Pump, 2 HP or Less, Pressure Tank		HP		\$1,802.18
	Electric Powered Pump, > 2 HP and ≤ 10 HP		HP		\$620.24
	Electric Powered Pump, > 10 HP and ≤ 40 HP		HP		\$449.58
	Electric Powered Pump, > 40 HP		HP		\$285.27
	Variable Frequency Drive, 40 HP or Less		HP		\$334.97
	Variable Frequency Drive, > 40 HP		HP		\$235.04
	Internal Combustion Powered Pump, 7.5 HP or Less		HP		\$656.52

Practice Code	Practice Name	Component	Life Span	Units	Unit Cost
	PUMPING PLANT (continued)				
		Internal Combustion Powered Pump, > 7.5 HP or ≤ 75 HP		HP	\$652.24
		PTO Pump		HP	\$181.13
		Windmill Powered Pump		FT	\$966.13
		Solar Powered Pumping Plant, 150 ft or Less (of total head on pump)		EACH	\$4,366.02
		Solar Powered Pumping Plant, 151-300 ft (of total head on pump)		EACH	\$6,792.66
550	RANGE PLANTING		10 yrs		
		Native Plants (standard seedbed prep)		AC	\$321.39
561	HEAVY USE AREA PROTECTION		10 yrs		
		Aggregate, Crushed Rock or Gravel on Geotextile		SF	\$1.39
		Aggregate, Crushed Rock or Gravel in GeoCell on Geotextile		SF	\$3.91
		Other Cementitious Material, Crushed Gypsum Rock		SF	\$0.87
		Other Cementitious Material, Compacted Caliche		SF	\$0.47
		Reinforced Concrete with Sand or Gravel Foundation		SF	\$1.89
		Surfacing for Access Ramps, Rock on Geotextile		SF	\$0.95
		Surfacing for Access Ramps, Rock in GeoCell on Geotextile		SF	\$3.42
595	INTEGRATED PEST MANAGEMENT				
		Basic IPM One Resource Concern		AC	\$15.66
		Basic IPM More than One Resource Concern		AC	\$21.09
		Advanced IPM, All Resource Concerns		AC	\$31.32
		Basic IPM Fruit/Veg, One Resource Concern		AC	\$86.86
		Basic IPM Fruit/Veg, More than One Resource Concern		AC	\$111.08
		Advanced IPM Fruit/Veg, All Resource Concerns		AC	\$169.13
		IPM Small Farm One Resource Concern		AC	\$530.34
		IPM Small Farm More than One Resource Concern		AC	\$676.52
		Advanced IPM Small Farm All Resource Concerns		AC	\$1,014.78
600	TERRACE		10 yrs		
		Terrace Construction		LF	\$0.72
		Terrace Reconstruction		LF	\$0.98
614	WATERING FACILITY		10 yrs		
		Freeze Proof Trough		EACH	\$1,483.60
		Energy Free Fountains		GAL	\$28.54
		Watering Facility < 1000 gallons		GAL	\$1.75
		Watering Facility 1001-1400 gallons		GAL	\$1.15
		Watering Facility 1401-2100 gallons		GAL	\$0.97
		Watering Facility 2101-3000 gallons		GAL	\$0.79
		Watering Facility 3001-5000 gallons		GAL	\$0.62
		Watering Facility > 5000 gallons		GAL	\$0.50
642	WATER WELL		20 yrs		
		Well up to 100 feet in depth		EACH	\$3,434.31
		Well 101-600 feet in depth		LF	\$33.13
		Well > 600 feet in depth		LF	\$19.42



# CONSERVATION DISTRICT COST-SHARE PROGRAM YEAR 17 ALLOCATIONS

Adair	\$9,790	LeFlore	\$7,480
Alfalfa	\$5,380	Lincoln	\$7,480
Arbuckle	\$9,790	Little River	\$7,480
Atoka	\$7,480	Logan	\$7,480
Beaver	\$7,480	Love	\$9,790
Blaine	\$7,480	Major	\$7,480
Bryan	\$7,480	Marshall	\$7,480
Caney Valley	\$9,790	Mayes	\$7,480
Central North Canadian River	\$9,790	McClain	\$7,480
Checotah	\$9,790	McIntosh	\$7,480
Cherokee	\$7,480	Murray	\$7,480
Cimarron County	\$7,480	Muskogee	\$9,790
Cimarron Valley	\$7,480	Noble	\$9,790
Cleveland	\$5,380	North Caddo	\$7,480
Coal	\$7,480	North Fork of Red River	\$5,380
Comanche	\$5,380	Nowata	\$7,480
Cotton	\$7,480	Okfuskee	\$7,480
Craig	\$7,480	Oklahoma	\$9,790
Creek	\$7,480	Okmulgee	\$7,480
Custer	\$7,480	Osage	\$7,480
Deer Creek	\$7,480	Ottawa	\$9,790
Delaware	\$9,790	Pawnee	\$7,480
Dewey	\$9,790	Payne	\$9,790
East Canadian	\$9,790	Pittsburg	\$9,790
Ellis	\$7,480	Pontotoc	\$7,480
Garfield	\$9,790	Pushmataha	\$7,480
Garvin	\$7,480	Rogers	\$7,480
Grady	\$7,480	Seminole	\$9,790
Grant	\$9,790	Sequoyah	\$7,480
Greer	\$7,480	Shawnee	\$7,480
Harmon	\$9,790	South Caddo	\$9,790
Harper	\$9,790	Stephens	\$9,790
Haskell	\$9,790	Talihina	\$9,790
Hughes	\$7,480	Texas	\$7,480
Jackson	\$7,480	Tillman	\$9,790
Jefferson	\$7,480	Tulsa	\$9,790
Johnston	\$7,480	Upper Washita	\$5,380
Kay	\$7,480	Wagoner	\$7,480
Kiamichi	\$7,480	Washita	\$7,480
Kingfisher	\$9,790	West Caddo	\$9,790
Kiowa	\$7,480	Woods	\$7,480
Konawa	\$7,480	Woodward	\$7,480
Latimer	\$7,480		

**OKLAHOMA CONSERVATION COMMISSION**  
**ADMINISTRATION STAFF - SUMMARY OF ACTIVITIES**  
**Tuesday, March 1, 2016**

**Executive Director/Assistant Director/Executive Secretary**

- Attended the Little River Conservation District board meeting to discuss consolidation with the Valliant Conservation District
- Attended the Shawnee Conservation District Annual Banquet
- Attended the Ag Group weekly luncheons/meetings
- Attended the AFR/OFR Annual Meeting Banquet
- Finalized preparations of the OACD State Meeting
- Attended Water Day at the Capitol
- Scheduled a Budget and Staffing Committee meeting to address the budget shortfall and rescissions
- Attended Board Meetings in Johnston County, Marshall County and East Canadian County Conservation Districts.
- Attended Ethics Training for State Employees
- Participated in a Webinar for Skillsoft Administrators
- Attended the Women In Ag Meeting for Noble and Kay County
- Attended Water Appreciation Day at the Capitol
- Finalized the 2016 In Remembrance for the OACD State Meeting Inspiration Hour
- Initiated meeting requests to Oklahoma's Congressional Delegation for the group attending the NACD Spring Legislative Fly-In
- Sent email to all conservation districts regarding Elected Position #3 deadlines along with a list of district directors currently serving in that position
- Updated the Commission's Agreements database
- Prepared and sent sympathy card to the family of Charles Buddy Reamy
- Updated email list for district directors
- Prepared the minutes from the previous regular scheduled meeting for review and approval.
- March Commission meeting packet: Prepared meeting agenda; Out of State Travel exhibit; Agreement exhibit, Recommendations for Appointment exhibit, Administration Staff Monthly Summary
- Prepared monthly principal staff meeting agenda
- Compiled the meeting packet for hard-copy and email distribution to Commission members and principal staff.
- Sent Commission Meeting Notice to email notification list.

**General Counsel**

- Responded to issues and questions for the following conservation districts: Checotah CD, East Canadian CD, Grady County CD, Hughes County CD, Kiamichi CD, Kingfisher County CD, Little River CD, Pontotoc County CD, Upper Washita CD, & Valliant CD
- Meeting in Idabel with Little River CD with Director Lam and Commissioner Clark to discuss district secretary position; Valliant lands and producers located in McCurtain County; Whitegrass-Waterhole Flood Control structures; update consolidation plans for Little River CD and Kiamichi CD's; assist Little River draft letter to Commission; update minutes
- Follow-up on correspondence on Big Kiowa Creek Site #1 pipe repairs
- Attended Principal Staff and Commission meeting
- Review junior easement agreements and verify wind farm transmission lines for East Canadian CD; request maps from wind energy company for district

- Update Administration on David Abbott v. Pontotoc County CD attorney fee case
- Work on several presentations for OACD, the Oklahoma Water Law Conference and SOER
- Start processing new open record request
- Follow-up on OACD feral hog session line-up of speakers
- Follow-up with AML landowner for Right-of-Entry and person search for another project; to Wagner to review property records for Laney project;
- Completed 4 Administration legal assignments
- Completed legislative review of requested Senate Bills, assisted in drafting of a fiscal impact statement, and drafting of language request regarding OCC infrastructure fund
- Discussion and conversation with attorney on Grady County CD wind transmission line junior easements; send template for review
- Submit Blue Thumb data
- Follow-up on Grievance Officer concerns and training
- Research people finder programs with ODAFF and set up
- Review another draft of Conservation Easement and Cost Sharing Agreement between Hughes County CD and the City of Holdenville regarding the American Burying Beetle and send to Hughes County Cd for their review, comments, and concerns
- Review junior easement agreements and verify wind farm transmission lines for Kingfisher County CD; request maps from wind energy company for district
- Assist with Sugar Creek financial question
- Start working on format for online Employee and District Employee Handbook

### **Communications**

#### **Intra-agency / Conservation District / Partner Support**

- Provided support to Okmulgee and Cotton CCDs
- Coordinated with NRCS
- Updated conservation district contact information on website
- Edited and sent This Week in Conservation update
- Worked with OMES facilitating updates to computers at four workstations
- Scheduled conference calls for agency staff
- Responded to partner inquiry about OACD State Meeting
- Worked with OMES and agency admin to set up state email accounts for Commissioners
- Performed routine admin tasks: preparation of timesheets, leave forms, acquisitions, travel, schedules, and monthly summaries

#### **Events / Meetings / Collaboration**

- Attended iPro monthly meeting

#### **Website / Social Media / Public / Press**

- Made routine updates to website homepage, including calendar of events
- Submitted requests for assistance to OMES for website and calendar upgrades
- Posted WQ internships to website and social media
- Continued working with OMES and OGI to fix interactive website and webmail issues caused by IE 11
- Made agency documents accessible and uploaded to website
- Shared social media posts, added events, and monitored feeds of interest
- Managed and sent posts via GovDelivery

### Conservation Education Program

Staff conducted the following work:

- Provided District Education/Outreach/Planning
- Coordinated and maintained check out materials.
- Continued assisting WQ Division with Soil Health Program (see WQ Division report).
- Delivered Conservation Education Workshop at OKC Zoo - "Soil: Dead or Alive?" workshop.

### Project WET

- Taught one PWET workshop for educators.
- Coordinated & participated in 1 conference call for PWET USA Coordinators Council.
- Participated in conference call for PWET USA Conference Planning team.

### OKEECC

- Attended and coordinated 2016 Environmental Education Expo.

### Tribal Outreach Coordinator

**Coordinated Partnership with the Oklahoma Tribal Conservation Advisory Council (OTCAC) –**

- OTCAC is sponsoring the following workshop:

**Monarch Butterfly Conservation & Coordination Workshop  
March 1- 2, 2016  
US Fish & Wildlife Service & Partners**

Sponsored by: Oklahoma Tribal Conservation Advisory Council

Host: Citizen Potawatomi Nation

Reunion Hall #1 - 1890 S. Gordon Cooper – Shawnee, Oklahoma

RSVP by February 25th - Pre-registration 9:30 AM – March 1

Travel Scholarship available for each Tribe

US Fish & Wildlife Service - Monarch Butterfly Initiative

\* An overview of opportunities for Tribes to get involved

\* Native lands restoration for monarchs and pollinator

\* Training and technical assistance available for Tribes

\* USDA Informational Booths & Partners

\* NRCS - Rural Development

\* Farm Service Agency - NASS

\* US Fish & Wildlife Service – Euchee Butterfly Farm

Contact: Dr. Carol Crouch at 405-612-9331 or [carol.crouch@ok.usda.gov](mailto:carol.crouch@ok.usda.gov)

- OPBA purchased a trailer and equipped it for the Creek Nation Conservation Commission and this has been picked up. OPBA leadership has agreed to move this relationship forward. Discussed other partnership opportunities with Ed Mouss, Chairperson.



- I continue working with OTCAC and Carol Crouch, NRCS Tribal Liaison, on implementing the agreement in support of outreach efforts in FY 2015. OTCAC also supports the OCC-NRCS partnership by handling sponsorship for booth displays at many large meetings across OK during the year. OTCAC and OCC appreciate NRCS's commitment to doing outreach to all people in OK.

#### **Oklahoma Prescribed Burn Association (OPBA) –**

Upcoming events -

- Pawnee County Prescribed Burn Association Annual Meeting, Thursday February 18, 2016 6:30-8:00pm Pawnee County Fairgrounds, Pawnee, OK

- 2016 Oklahoma Natural Resources Conference February 24-26, 2016 Renaissance/OKC Convention Center in Oklahoma City, OK for more information [www.oknrc.com](http://www.oknrc.com)

Other –

- OPBA is working with various conservation partners, including Farm Bureau, to make several language changes to the burn ban statute to allow more flexibility for prescribed burns.

- Harry Fritzler, retired NRCS Range Conservationist/Grazingland Specialist, is working part time to assist OPBA with assisting local prescribed burn associations. OPBA recently received a grant from ODWC to continue the work and this assistance is appreciated.

- OPBA continues to work with diverse partners in support of the formation of local prescribed burn associations. There are 22 active local prescribed burn associations and the Creek Nation is forming one and being equipped.

- OPBA received an additional grant from the Playa Lakes Joint Venture (PLJV) for \$15,000.

- OPBA received notice from the IRS and is considered an “umbrella” organization with the local prescribed burn associations being “affiliates”. The purpose for this is to extend the non-profit status to the local groups and to help provide local boards with additional support.

- OPBA, working with the Noble Foundation and The Bramlett Agency, Ardmore, worked out the final details to provide landowners with additional liability coverage, at a reasonable price, for prescribed fire. The brochure has been sent out to offices.

- The OPBA/NRCS FY16 agreement has been completed. OPBA and OCC appreciate NRCS's assistance with prescribed fire in dealing with the number one natural resource issue in OK.

**OKLAHOMA CONSERVATION COMMISSION  
WATER QUALITY DIVISION  
FEBRUARY MONTHLY SUMMARY  
Shanon Phillips, Director  
March 1, 2016**

**Conservation District Meetings**

Staff attended Craig, Delaware, Tulsa Conservation District Board meetings.

**Neosho River Basin Regional Conservation Partnership Program**

**Staff conducted the following activities:**

- 0 cooperators are actively participating
- 0 contracts were written this month
- Conducted 0 site visits this month to inspect completed BMPs (final riparian area management payments)
- Held 0 consultations with producers or interested participants
- Funds spent during January 26- February 19, 2016: \$0
- Total claims paid to date through February 19, 2016: \$0
- Cooperators Share: \$0
- Total Funds Paid: \$0
- Funds obligated to date: \$0

**Activities:**

- Craig County CD Board Meeting – 2/3
- Delaware County CD Board Meeting – 2/15

**Elk City Lake Regional Conservation Partnership Program**

- One new application and one contract signed.
- Starting site visits next week.
- First BMP on the ground in the next two weeks
- OCC's Monty Ramming and NRCS's Mark Benton are finalizing and ranking EQIP applications

**Conservation Reserve Enhancement Program**

**Staff conducted the following activities in February 2016:**

**Applications and Acreage**

- 168 applications have been taken for CREP
- One hundred sixty-three site visits have occurred
- Two landowners opted out prior to visit
- Fifty-two landowners opted out after initial visit
- Nine have not qualified for various reasons
- ***Eighty-nine contracts have been approved and signed***
- **Acreage on nine contracts have been withdrawn from program leaving eight-one viable contracts**

- Total Acreage:
- Considered = 2,662 acres
- Declined or Ineligible = 1,864 acres
- **Active Contracted = 712.2 acres (Goal = 9,000 acres)**

	<b>Contracted or Paid Out</b>
FSA	\$ 1,333,678.87
State	\$ 2,183.02
Landowner	\$ 157,317.63
<b>Total</b>	<b>\$ 1,493,179.52</b>

### **BMP Information**

- Total linear feet of riparian fencing installed is **113,114**
- Contracted, but not yet installed = 3,750 linear feet
- Total bare-root seedlings planted to date is **110,623**
- Contracted, but not yet installed = 31,205
- Two ponds have been installed
- Eleven water wells have been installed, two more are scheduled for installation
- Fifteen watering facilities have been installed. Two more are contracted for installation
- Four heavy use area has been installed, two is contracted
- 4,807 linear feet of pipeline has been installed and an additional 1,250 feet are scheduled for installation
- **Over \$461,490.00 has been paid out in cost share on best management practices for CREP!**

### **Activities**

#### **CREP**

- Attended the Cherokee CCD board meeting, Tahlequah (2/3)
- Attended the Adair CCD board meeting, Stilwell (2/11)
- Judged exhibits at the Cherokee County Science Fair, Tahlequah (2/2)
- Participated in NRCS Team 6 meeting, Tahlequah (2/24)
- Attended Oklahoma Scenic Rivers Commission meeting, Tahlequah (2/24)
- Attended Water Quality Staff meeting (retreat), Oklahoma City (2/25)

### **Streambank Stabilization Projects**

- Visited multiple landowners needing advice/assistance on flood damage and erosion (Cherokee, Adair, and Delaware Counties)
- Participated in Planning Committee teleconference for the Southwest Stream Restoration meeting (2/16)
- Volunteered with Cherokee Nation for planting of River Cane at Sequoyah Wildlife Refuge, Vian (2/19, 2/22, & 2/23)
- Submitted abstract to The Southwest Stream Restoration meeting

### **Calendar of Events**

- Oklahoma Scenic Rivers Commission meeting, Tahlequah, April 19, 2016 at 5:30 pm. Contact Ed Fite 918.456.3251
- Cherokee Nation Environmental Festival, Tahlequah, April 29, 2016, 9:00-3:00 pm. Contact Jason White ([Jason-white@cherokee.org](mailto:Jason-white@cherokee.org)) or Karen Dye ([Karen-dye@cherokee.org](mailto:Karen-dye@cherokee.org))

## **Blue Thumb February Report (February Monthly Results ~ 2016 )**

Blue Thumb ~ Water Quality Education Program:

Water Quality Division ~ Oklahoma Conservation Commission

Report for: Candice Miller; Kim Shaw; Jeri Fleming; Cheryl Cheadle.

**Stream visits with volunteers (collections/QA/new starts): 22 site visits, 48 volunteers**

### **Additional Work Taking Place**

- Stream restoration planning
- Filming for instructional videos on webpage
- Promotions for Blue Thumb training
- Oklahoma Blue Thumb Association efforts
- Repositioning for exciting new year

### **BLUE THUMB TRAINING**

- Blue Thumb Training for New Volunteers, Norman, January 22 & 23, 2016, Kim, Jeri, Candice, and Cheryl, 22 adults

### **January Calendar**

- 1/6 – Code for Tulsa (Crow Creek) meeting, Cheryl, 8 adults
- 1/7 – Blue Thumb Conference Planning Meeting, Candice, Kim, Jeri, and Cheryl
- 1/7 – Blue Thumb Training Recruitment (Norman area), Judith and Cheryl, 11 adults
- 1/8 – Oklahoma Mentor Day @ Capitol, Kim and Cheryl, 14 children, 28 adults
- 1/9 – Spring Creek Coalition annual meeting, Blue Thumb Kid Zone, Cheryl, 6 children, 8 adults
- 1/12 – Paula Templeton retirement reception, Wagoner, Cheryl
- 1/13 – SWOSU mini-academy, Weatherford, Kim, 15 students
- 1/14 – Friends of Pennington Creek Meeting, Tishomingo, Candice and Cheryl, 12 adults
- 1/14 – Locust Grove 7<sup>th</sup> Grade, Blue Thumb presentation, Jeri, 150 students, 1 adult
- 1/19 – Blue Thumb staff meeting, OBTA board meeting
- 1/21 – Muscogee/Creek College mini-academy, 9 students
- 1/29 – Radio spot, Stillwater (for BT Training), Jeri

Approximate number of people reached through programming: **342 (170 children, 172 adults)**

### **February Calendar**

- 2/1 – Crow Creek Community Meeting
- 2/3 – Pontotoc Technology Center Blue Thumb Presentation
- 2/4 – Blue Thumb/OBTA Finance Meeting
- 2/5 – Environmental Education Expo
- 2/6 – Oklahoma Native Plant Society
- 2/9 – Blue Thumb Staff Meeting
- 2/10 – Greater Tulsa Home and Garden Show and 2016 Creek Cleanup Planning Meeting
- 2/11 – Creek Presentation, Kinta
- 2/13 – Oklahoma Blue Thumb Association Meeting and Retreat
- 2/14 – Drumright Technology Center Open House
- 2/16 – Water Day at the Capitol
- 2/17 – Morrison High School Blue Thumb Presentation
- 2/17 – OSU Environmental Science Graduate Program, Blue Thumb presentation



- 2/22 – GRDA Wetlands Meeting
- 2/23 – Spring-ward March! Tabletop Rainfall Simulator Training
- 2/25 – Water Quality Staff Retreat
- 2/26 – Lee Elementary, Tulsa, Blue Thumb Presentation
- 2/29 – Oklahoma Association of Conservation Districts State Meeting
- 2/28 & 29 – Water Law Conference

Upcoming: Preparation for a variety of “Earth Day” type activities

### **Management Staff**

- Attended coordination and planning meeting regarding bioassessment procedures (02/03)
- Attended meeting with ODAFF staffers to discuss Illinois River TMDL model (02/05)
- Determined load reductions and entered into 319 grants reporting tool, GRTS
- Facilitated ride along in field sampling and interview for State Impact reporter (02/10)
- Attended water quality standards interagency working group meeting (02/10)
- Attended a working group meeting for the Illinois River TMDL in W Siloam Springs (02/11-12)
- Attended Oklahoma Clean Lakes and Watersheds board meeting (02/18)
- Attended KOB board meeting (02/18)
- Attended meeting with GRDA and ODOT on potential project (02/22)
- Convened Division staff planning meeting (02/25)
- Attended ACWA conference call (02/29)
- Responded to numerous internal and external info requests throughout the month

### **Carbon / Soil Health Program (11/21-12/15)**

#### **Staff conducted the following work:**

- Planned soil health session for OACD State Meeting\*
- Continued planning for summer 2016 plant ID for soil health trainings\*
- Created Soil Health Education Program report for new conservation district directors
- Submitted sponsorship and attendance info for NT OK Conference
- Tracked time for OSU CIG grant project
- Researched and prepared native plant information for Crow Creek Project
- Taught at “Soil: Dead or Alive?” Workshop for educators

*\*With assistance from Conservation Education Program*

### **Monitoring**

#### **Staff conducted the following activities:**

- Continued routine water quality monitoring for Rotating Basin Project – 4.3 (RBP 4.3) (Washita and Upper Red Basins)
- Continued routine water quality monitoring for Rotating Basin Project – 5.3 (RBP 5.3) (Lower Red River Basin)

- Continued monthly water quality sampling at 5 stream sites in the Neosho River Basin Regional Conservation Partnership Program (RCPP) Project area and one site on West Elk Creek in the Elk City Lake RCPP Project area
- Continued support for the monitoring of Holi-Tuska Creek in support of the New Spiro Lake Project in LeFlore County
- Continued subsampling macroinvertebrate collections in preparation for identification by the contracted taxonomist
- Continued seasonal collection of macroinvertebrate samples from the RBP 4.3 and 5.3 sites

## **Wetlands**

### **Staff conducted the following activities:**

- Conducted 30 wetland determinations
- Continued updates on the one-stop wetland website for the Oklahoma Wetlands Program
- Continued developing and testing an assessment methodology to identify, inventory, and rank wetlands in priority watersheds for Project 576: **Method Development to Incorporate Wetland Resources in Watershed Planning Efforts in Oklahoma**
- Continued efforts with OSU in the development and validation of the Oklahoma Rapid Assessment Method for wetlands
- Continued preparation for Project 580: **2016 National Wetlands Condition Assessment** (Oklahoma portion)
- Continued work towards the completion of output tasks for Project 578: **Identifying Oklahoma Department of Transportation Mitigation Needs and Linking Needs with Opportunity at the Watershed Scale**

## **Environmental Programs Manager**

### **ODOT Hwy 10 – Illinois River Stream Restoration Project**

- Our no-cost extension on our ODOT contract has been approved by both agencies. A change order has been sent to North State extending our contract with them until Dec. 31, 2016 and increasing the total contract cost by \$10,654.50. The increase in the contract amount was discussed with ODOT and they have no issue with it.

### **Oil and Gas Workshop with OERB**

- We have scheduled another workshop for the oil and gas industry in Tulsa for March 3, 2016.

### **Stream Restoration Repairs**

- Several of the previously restored sites in Tahlequah received some damage due to flooding. We have gotten rough cost estimates to repair two of the sites and are looking at using the SARP and 319 monies for those repairs.

### **SARP Restoration Project**

- Met with Watershed Conservation Resource Center representatives on January 13, 2016 to provide cost estimates on potential restoration sites. Waiting on report to determine what sites might be a good fit, though as mentioned above we are considering using the money to fix a couple of the damaged sites from the 2012 restorations.

## **Technical Writing & Records Management**

### **Staff conducted the following activities:**

- Worked on various reports and written outputs in fulfillment of workplan deliverables
- Fulfilled multiple information requests
- Entered sampling information
- Code for Tulsa Hack Night for Crow Creek app, 2/2/2016
- Water Quality Standards Work Group, OWRB, 2/10/2016
- Tulsa County Conservation District Board Meeting, 2/11/2016
- Crow Creek Demonstration Lot Meeting with NRCS, 2/12/2016
- Water Day at the Capitol, 2/16/2016
- Crow Creek Community Outreach/Education Training, 2/23/2016
- WQ Staff Retreat, 2/25/2016
- Lee Elementary School Stream Trailer Demonstration, 2/26/2016
- Tulsa Community College Presentation, 2/27/2016
- OACD State Meeting, 2/28-3/1, 2016
- Worked on 2016 Integrated Report
- Worked on Spavinaw Project final report
- Coordinated and scheduled CPR/First Aid training for WQ Division
- Updated WQ staff emergency contact list

### **Upcoming Events:**

- OACD State Meeting, 2/28-3/1, 2016
- Code for Tulsa Hack Night for Crow Creek app, 3/1/2016
- WQ Meter Calibration/QA Session, 3/2/2016
- Tulsa Home and Garden Show (Crow Creek), 3/10-13, 2016
- Conservation Day at the Capitol, 3/23/2016
- Oklahoma Clean Lakes and Watersheds Association Meeting, Stillwater, 3/29-30, 2016

## **Environmental Projects Coordinator**

### **Staff submitted to EPA Region 6:**

- Lake Thunderbird Watershed Implementation Project: Trailwoods Demonstration Site Monitoring Report
- Watershed Based Plan Support for the Illinois River and Spavinaw Creek Basins Modeling Report
- Annual CREP Report
- Annual Trainings Report
- Partnership Report

### **Staff received from EPA Region 6:**

- FY 2016 Partial funding allocation
- Pennington Creek Watershed Based Plan approval
- CREP Report approval
- NPS Annual Report approval



# Blue Thumb Pictorial Report


## February, 2016



*Cath, Jeri, Newell,  
Spring Creek,  
Cherokee County*



*New volunteers go through their  
first testing experience — Stillwater*



*Edmond North students learning  
about macroinvertebrates at Chisholm  
Creek*



*Alan, tributary to  
Arkansas River in  
Muskogee County*

***Blue Thumb—where field work, volunteerism, citizenship, science, and education ALL come together!***

Blue Thumb staff members have been working with volunteers on:

- ◊ Collections of benthic macroinvertebrates
- ◊ On-site quality assurance sessions
- ◊ Locating new monitoring sites and tutoring new volunteers through initial monitoring experiences.



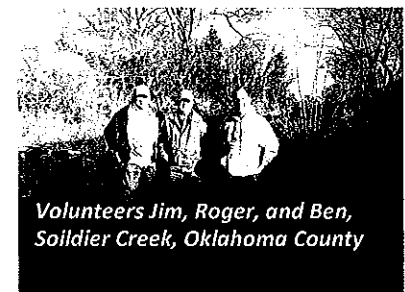
*Ray on new site, Dirty  
Creek, Muskogee County*



*Mommy Crowda  
"in berry"  
biology for all!*



*Kinta HS Students, Sans Bois Creek,  
Haskell County*



*Volunteers Jim, Roger, and Ben,  
Soldier Creek, Oklahoma County*



*Muskogee Stormwater  
Department with volunteer Alan*



*Volunteers John  
and Bill with Kim  
in the stream*



Local technology centers call on Blue Thumb!  
 Above. Central Technology Center, Drumright,  
 and right, Pontotoc Technology Center in Ada.



**Blue Thumb training in Norman,  
 January 22 and 23, 2016.**  
**22 new citizen scientist volunteers!**



**OKLAHOMA CONSERVATION COMMISSION**  
**OFFICE OF GEOGRAPHIC INFORMATION & TECHNICAL SERVICES DIVISION**  
**MONTHLY SUMMARY**  
**Mike Sharp, State Geographic Information Coordinator & Director**  
February, 2016

**OGI & TS Activity**

- Worked on various hardware and software support issues for OCC non-OMES computer systems.
- Followed up on and provided assistance regarding several OMES helpdesk tickets submitted by OCC and District staff.
- Routine server, software and anti-virus and anti-spam maintenance on OGI computer systems.
- Worked with various conservation districts on IT issues.
- Sharp and Willoughby on February 1 conducted training on the use of sonar equipment to map flooded underground mine voids on the Lawyers Mine in the Tar Creek Mining District in Ottawa County.

**Geographic Information System (GIS) Activity**

- Provided GIS services to AML, Conservation Programs, WQ and Administration.

**Office of Geographic Information/State Geographic Information Council**

- Worked on OKMaps servers, software and data.
- Chaired meeting of the State Geographic Information Council on February 5.
- Sharp and Willoughby gave a presentation to the Oklahoma Conservation Commission on the background, mission and purpose of the State Geographic Information Council and the Oklahoma Office of Geographic Information. Also, a demonstration of the state geographic information clearinghouse, OKMaps, was given.
- Planning and coordinating activities for GIS Day at the Capitol to be held on March 10 in the Capitol Rotunda, 2<sup>nd</sup> and 4<sup>th</sup> floors.
- Assisted the State Emergency Operations Center with damage assessment mapping.
- On February 7 electrical connections to the OKMaps servers in the State Data Center were upgraded.
- Willoughby and Sharp attended the GIS Data Sharing Workgroup meeting on February 16.
- Sharp and Willoughby attended the Secretary of Commerce cabinet meeting on February 19.
- Sharp and Willoughby will attend the meeting of the Oklahoma Emergency GIS Response Team (OKEGRT) in Edmond on February 24 to discuss GIS standards.

**OKLAHOMA CONSERVATION COMMISSION  
ABANDONED MINE LAND DIVISION MONTHLY SUMMARY**

**Robert W. Toole, AML Program Director**

March 1, 2016

**AML Project Management**

**Baumann (Rogers County)**

Construction completed and final inspection performed; fall vegetation management plan implemented; spring vegetation planned and scheduled.

**Reves Phase 2 South (Sequoyah County)**

Vegetation is being monitored.

**Reves Phase 3 (Sequoyah County)**

Construction contract was awarded on October 28, 2015, to Thomas Construction, Inc., for \$996,470. The contract time is 496 days with a completion date of March 16, 2017. The contractor has completed approximately 19 percent of the work in 23 percent of the contract time.

**Northeastern State (Wagoner County)**

Bid opening was held February 16 for the maintenance contract. Low bidder was TP Environmental & Pipeline Services, Inc., for \$44,799.90.

**Bates-Fullerton (Rogers County)**

Maintenance completed; re-vegetation completed; monitoring is on-going.

**McSpadden (Rogers County)**

Monitoring vegetation; maintenance surveys completed & plan is completed; pending landowner approval.

**Greer Phase 2 (Rogers County)**

Maintenance planned and scheduled.

**Greer Phase 3 (Rogers County)**

Construction contract was awarded on October 28, 2015, to Weaver Excavating, Inc., for \$586,968.13. The contract time is 286 days with a completion date of March 16, 2017. A pre-work conference with the contractor was held on February 11, 2015.

**McCurtain Area Underground Mines (Haskell County)**

Combines the Pratt, Labor, Myers, and Watts sites into one project for bidding. Authorization to proceed has been received from the Office of Surface Mining Reclamation and Enforcement. Plan and designs are being finalized.

**Sparks (Muskogee County)**

Terracon Consultants, Inc. has been selected to design this project for an estimated cost of \$65,970. Design is scheduled to be completed by June 2016.

Moore North-South (Rogers County)

Environmental assessment (EA) completed; ABB study and NLEB habitat assessment completed; realty and rights-of-entry (ROE) are in progress; design by CEC Corporation is in progress; construction scheduled for 2017.

Pryor North-South (Muskogee County)

Authorization to proceed has been received from the Office of Surface Mining Reclamation and Enforcement; construction must be deferred until November 15, 2016, due to Migratory Bird Act and Northern Long-eared Bat restrictions on tree clearing.

Loudermilk Area (Rogers County)

Bathometric survey contract has been awarded to Aerial Data Service, Inc.; design pending.

McSpadden Area (Rogers County)

Bathometric survey contract has been awarded to Aerial Data Service, Inc. ; design pending.

West Chelsea Area (Rogers County)

Bathometric survey contract has been awarded to Aerial Data Service, Inc.; design pending; landowner meeting completed and rights-of-entry for exploration have been acquired from all landowners except one.

Williams Area (Rogers County)

Bathometric survey contract has been awarded to Aerial Data Service, Inc.; design pending.

Laney (Wagoner County)

Realty in progress; assessment pending.

Hettinger Underground Mine (Leflore County)

Design in progress; ABB study pending.

Busby (Rogers County)

Aerial photogrammetry and bathometric survey contract has been awarded to Aerial Data Service, Inc.

Ryan Williams (Rogers County)

Aerial photogrammetry and bathometric survey contract has been awarded to Aerial Data Service, Inc.

Woytas (Rogers County)

Aerial photogrammetry and bathometric survey contract has been awarded to Aerial Data Service, Inc.

Welch-Stroud (Haskell County)

Aerial photogrammetry and bathometric survey contract has been awarded to Aerial Data Service, Inc.

Taloka Creek (Haskell County)

Aerial photogrammetry and bathometric survey contract has been awarded to Aerial Data Service, Inc.



**Fowler (Haskell County)**

Aerial photogrammetry and bathometric survey contract has been awarded to Aerial Data Service, Inc.

**Johnny Patterson (Haskell County)**

Aerial photogrammetry and bathometric survey contract has been awarded to Aerial Data Service, Inc.

**Selrach (Haskell County)**

Aerial photogrammetry and bathometric survey contract has been awarded to Aerial Data Service, Inc.

**McMillin-Graf (LeFlore County)**

Aerial photogrammetry and bathometric survey contract has been awarded to Aerial Data Service, Inc.

**AML Administration**

- Assessments: Performed 14 assessments for project selection on multiple sites in Rogers County, Haskell County and LeFlore County.
- Underground mine inventory update: on-going.
- Digitized Problem Area boundaries from scanned quad maps.
- Realty Research & Verification: on-going.
- Budget Management: on-going.
- Personnel Management: on-going.
- Equipment Management: on-going.
- Operations Management: on-going.
- New CD Director Orientation: AML Program information prepared.
- Professional Development: 2016 OSMRE National Technical Training Program (NTTP) and Technical Innovation and Professional Services (TIPS) training courses allocated and scheduled. Nine (9) staff will receive mission-critical training through 12 courses.
- Updated National Association of Abandoned Mine Land Programs web site.

**OKLAHOMA CONSERVATION COMMISSION**  
**CONSERVATION PROGRAMS DIVISION**  
**Tammy Sawatzky, Director**  
**March 1, 2016**

Administration

- Reconciled O&M and rehab financial records.
- Assisted with the OCC display at Water Day @ Capitol.
- Prepared OACD State Meeting presentation.

Operation & Maintenance

- Technical, administrative, and legal/easement assistance to 14 Conservation Districts:  

Custer County	Jackson County	Washita County
Stephens County	Grady County	Okfuskee County
Seminole County	Garvin	Pontotoc County
Payne County	Arbuckle	Latimer County
Atoka County	Okmulgee County	
- Conservation District board meetings attended: Pontotoc County, Hughes County
- Claims: Processed 2 watershed claims for a total reimbursement of \$302.57
- NRCS Agreement Management: 4 special project agreements - Emergency Action Plan Updates; Breach Inundation Mapping; Watershed Information Updates; National Benefits Model
- Flood Damage Repair Contracting:

District	Project	Contract Amount	Status
Arbuckle	Caddo 12	\$12,240	Awarded to: Montgomery & Stone
Arbuckle	Caddo 18	\$34,800	Awarded to: Montgomery & Stone
Arbuckle	Caddo 19	\$17,120	Awarded to: Montgomery & Stone
Arbuckle	Upper Bayou 6	\$12,100	Awarded to: Montgomery & Stone
Garvin	Wildhorse 80	\$13,480	Awarded to: Montgomery & Stone
Seminole County	Big Wewoka 9	\$16,627	Awarded to: Montgomery & Stone
Custer County	Soldier 5	\$17,850	Awarded to: Belter Construction
Kiowa County	Upper Elk 21	\$28,105	Awarded to: Kirby Gray Dozer
Pontotoc County	Upper Clear Boggy 47		Pre-Bid Meeting: 10 am, March 7
Pontotoc County	Leader Middle Clear Boggy 20		Pre-Bid Meeting: 10 am, March 7
Pontotoc County	Upper Muddy Boggy 15		Pre-Bid Meeting: 10 am, March 7
Pontotoc County	Upper Clear Boggy 14		Pre-Bid Meeting: 10 am, March 10
Pontotoc County	Sandy 4		Pre-Bid Meeting: 10 am, March 10
Grady County	Rush 4		Pre-Bid Meeting: 9 am, March 15
McClain County	Criner 2 & Wayne 1		
Hughes County	Little Wewoka 16		
Seminole County	Big Wewoka 22		Pre-Bid Meeting: 10 am, March 17
Atoka County	Caney 12		Pre-Bid Meeting: 11 am, March 9
	Lower Clear Boggy 12, 14, & 25		
Latimer County	Fourche Maline 1 & 2		Pre-Bid Meeting: 11 am, March 30

- Approved Wildlife Service's Requests:

District	Number of Sites
Dewey County	1
Okfuskee County	3
Pontotoc County	1
Seminole County	1

### Watershed Rehabilitation

- Administrative, technical and land rights assistance to  
Sequoiah County – Sallisaw 33  
Murray County – Rock 15 and 16  
Logan County – Cottonwood 54  
Dewey County – Barnitz 11 and 1
- NRCS rehabilitation agreement management
- Claims: Processed 1 claim for a total reimbursement of \$5,000
- Construction Contracting:
  - ✓ Dewey County CD-Barnitz 11, construction progressing

### Cost-Share Program

- Reviewed CSPY 16 monthly reports received from conservation districts.
- Prepared CSPY 17 Guidelines for presentation and approval.
- Assistance: Provided Cost-Share Program assistance to 3 Conservation Districts:  
Ottawa County                      Woodward County                      Craig County

# of Claims	# of Districts	Claim Amount		
<u>PY 16</u>				
12	9	\$22,769.73		
Brush Management		230.8 acres	Pond	784 cy
Fencing		6,145 lf	Well	1
Pipeline		8,373 lf		

**OKLAHOMA CONSERVATION COMMISSION  
OPERATIONS REPORT  
FEBRUARY MONTHLY SUMMARY  
Lisa Knauf Owen, Assistant Director  
March 1, 2016 Commission Meeting**

**Provided Assistance to the Following Districts on District Service Matters**

Alfalfa	E. Canadian	Lincoln	Pittsburg
Atoka	Ellis	Little River	Pushmataha
Beaver	Garfield	Logan	Seminole
Blaine	Grady	Major	Shawnee
Caney Valley	Grant	Marshall	S. Caddo
CNCR	Hughes	Mayes	Stephens
Checotah	Jefferson	McIntosh	Talihina
Cimarron Valley	Johnston	Muskogee	Upper Washita
Coal	Kay	N Fork Red River	Valliant
Creek	Kiamichi	Okfuskee	Washita
Custer	Kingfisher	Ottawa	Woods
Dewey	Kiowa	Payne	Woodward

**Board meetings attended**

East Canadian County CD  
Johnston County CD  
Marshall County CD

**Operations Activities**

- \* Set up exhibit for American Farmers & Ranchers meeting.
- \* Continued assisting East Canadian CD with office function.
- \* Continued working with Valliant Conservation District to maintain function since retirement of staff and in the interim prior to consolidation. Paid bills, wrote minutes and distributed to directors.
- \* Notified Districts of mistake in cost-share 1099 instructions. Recommended corrections and mailed forms to districts.
- \* Participated in Noble/Kay County Women in Ag meeting.
- \* Met with Oklahoma Health Department Directors to discuss how Conservation Districts can partner locally.
- \* Prepared materials for budget/staffing committee meeting.
- \* Compiled results of 10 conservation district self-evaluation forms.
- \* Worked with Garvin/Murray CD to transition to shared secretarial staff position due to resignation.
- \* Worked with Jefferson/Stephens CD's to transition to a shared secretarial staff position due to retirement.
- \* Reviewed conservation district audits / compilations
- \* Continued preparations for 2016 annual meeting
- \* Contacted districts with issues on their reimbursement claims
- \* Assisted OCC and District Staff with USDA/ITS services requests

**Financial Management**

- \* Attended the p-card's administrators council meeting.
- \* Attended a webinar over state wide contracts.

- \* Processed vouchers
- \* Reconciled activity to the Office of State Finance and the State Treasurer
- \* Reconciled activity for the employer's share of health insurance and retirement
- \* Reconciled activity for the Bank of America purchase card program
- \* Prepared and submitted requests for funds from EPA 319 and 104B3 grants via Office of the Secretary of the Environment, rehabilitation funding via the USDA Natural Resources Conservation Service and AML funding via the Department of Interior
- \* Preparation of AFLAC and OSEEGIB billings
- \* Prepared monthly mileage reports for state leased motor vehicles to OMES, Fleet Management Division
- \* Processed monthly payroll, supplemental payroll and off-cycle payroll