

## **MINUTES**

### **CALL TO ORDER**

The Oklahoma Conservation Commission met Monday, February 9, 2015, at the Agriculture Building Board Room located at 2800 N. Lincoln in Oklahoma City, Oklahoma. The meeting was called to order at 9:30 a.m. by Chairman Karl Jett. He stated this was a Regular Meeting scheduled in accordance with the Open Meeting Law, Title 25, Oklahoma Statutes, Sections 301 and following as amended. The agenda for this meeting was posted on Thursday, February 5, 2015, at the front entrance of the building.

### **SWEARING IN OF AREA 4 MEMBER**

Deanna LeGrand, newly appointed Area 4 member, was administered the Oath of Office and Loyalty Oath by Lisa Knauf Owen, Assistant Director, and notary public.

### **ROLL CALL**

Ms. Owen took roll call and the following members were in attendance:

Karl Jett, Chair, Area 1 Member  
Mike Rooker, Vice Chair, Area 2 Member  
Scotty Herriman, Secretary, Area 3 Member  
Deanna LeGrand, Area 4 Member  
Jim Grego, Area 5 Member

Others in attendance were:

Trey Lam, Executive Director  
Lisa Knauf Owen, Assistant Director  
Robert Toole, Abandoned Mine Land Program Director  
Steve Coffman, Financial Management Director  
Shanon Phillips, Water Quality Program Director  
Mike Sharp, Office of Geographic Information and Technical Services Director  
Tammy Sawatzky, Conservation Programs Director  
Janet Stewart, General Counsel  
Stacy Hansen, Communications Director  
Robert Hathorne, Public Information Officer  
Jeremy Seiger, Oklahoma Department of Agriculture, Food and Forestry-Agriculture and Environmental Management Services Director  
Gary O'Neill, Natural Resources Conservation Service State Conservationist  
Kim Farber, Oklahoma Association of Conservation Districts President  
Roy LeGrand, Spouse  
Rhonda Robertsen, Public  
Nena Wells, Upper Washita Conservation District Manager

### **PLEDGE OF ALLEGIANCE**

Mr. Grego led the group in the Pledge of Allegiance.

Mr. Jett held a moment of silence for former Executive Director Mike Thralls.

#### **MINUTES OF PREVIOUS REGULAR MEETING**

A motion was made by Mr. Grego and seconded by Mr. Rooker to approve the minutes of the January 7, 2015 Commission meeting as written. Those voting aye were: Jett, Rooker, Herriman, LeGrand and Grego. Nay votes: none. Motion carried.

#### **CLAIMS/FINANCIAL STATEMENT**

Steve Coffman, Financial Management Director, presented the claims and financial statement as listed in Exhibit #1. A motion was made by Mr. Rooker and seconded by Mr. Herriman to approve the claims and financial statement. Those voting aye were: Jett, Rooker, Herriman, LeGrand and Grego. Nay votes: none. Motion carried.

#### **PRESENTATION OF AGREEMENTS**

Lisa Knauf Owen, Assistant Director, presented new agreements for approval as listed in Exhibit #2. It was noted that the agreement listed as (f) should state that it is with the Sequoyah County Commissioners and not the Sequoyah County Conservation District. After discussion Ms. Owen recommended approval of the new agreements with the correction. A motion was made by Mr. Grego and seconded by Mr. Rooker to approve the new agreements as listed with the correction to agreement (f). Those voting aye were: Jett, Rooker, Herriman, LeGrand and Grego. Nay votes: none. Motion carried.

#### **NACD SPRING LEGISLATIVE FLY-IN**

Trey Lam, Executive Director, stated that the National Association of Conservation Districts Spring Legislative Fly-In is scheduled for March 17-18, 2015 in Washington, D.C. After discussion, a motion was made by Mr. Herriman and seconded by Mr. Rooker to approve three Commission members and one staff member to attend. Those voting aye were: Jett, Rooker, Herriman, LeGrand and Grego. Nay votes: none. Motion carried.

#### **OUT OF STATE TRAVEL REQUESTS**

Mr. Lam presented the out of state travel for approval as listed in Exhibit #3. A motion was made by Mr. Herriman and seconded by Ms. LeGrand to approve the request as listed. Those voting aye were: Jett, Rooker, Herriman, LeGrand and Grego. Nay votes: none. Motion carried.

#### **RECOMMENDATIONS FOR APPOINTMENT**

Mr. Lam presented the recommendation for appointment of conservation district director as listed in Exhibit #4. A motion was made by Mr. Herriman and seconded by Mr. Rooker to approve the district director appointment as listed. Those voting aye were: Jett, Rooker, Herriman, LeGrand and Grego. Nay votes: none. Motion carried.

#### **GOVERNOR'S FY2016 EXECUTIVE BUDGET AND THE LEGISLATIVE SESSION**

Members were provided a copy of a packet regarding the Governor's FY2016 Executive Budget that was prepared for members of the Joint Committee on Appropriations Subcommittee on Natural Resources and Regulatory Services. Discussion was had on the challenges in the current fiscal climate.

## **PUBLIC COMMENTS**

None.

## **NEW BUSINESS**

None.

## **CONSERVATION PARTNERSHIP REPORTS**

*Oklahoma Department of Agriculture, Food and Forestry:* Jeremy Seiger, Agriculture and Environmental Management Services Director, provided members with a copy of the Pocket Guide on Ag Statistics. He stated that the legislative session is in full swing. A bill has been introduced regarding feral hogs, HB 1104, which will require a licence to transport, process or kill.

*USDA-Natural Resources Conservation Service:* Gary O'Neill, State Conservationist, provided copies of a written report which he will provide quarterly. He stated that \$200 million is in the President's budget for new watershed development. There will be \$85 million available for watershed rehabilitation with \$30-36 million being submitted from Oklahoma.

Mr. O'Neill reported on administrative transformation stating that Jamey Wood has been named the new Assistant State Conservationist for Management. Two more positions will be filled in the future. He stated that vacant positions are being filled.

Mr. O'Neill stated that the Conservation Incentive Grants application deadline is February 24. He stated that the Conservation Stewardship Program sign-up deadline is February 27. Mr. O'Neill also stated that crop insurance is now coupled with compliance. Cooperators must come in to sign up on a 1026 by June 1.

*Oklahoma Association of Conservation Districts:* Kim Farber, President, stated that OACD members attended numerous Open Houses in districts in December. She stated that OACD has hired a lobbyist, Don Armes and that he handed out 122 Blue Thumb calendars to legislators.

Ms. Farber stated that planning for the OACD State Meeting continues with Commission staff. She thanked Robert Hathorne, Public Information Officer, for attending the Enid Farm Show. She stated that the American Farmers and Ranchers put on a program about soil health at the Farm Show and that board member Jimmy Emmons gave a great presentation.

Ms. Farber stated that OACD staff Jordan Shearer and Mr. Emmons represented OACD at Regional Conservation Program Project event in Elk City. Ms. Farber was in El Reno recently to celebrate the first year of the Farm Bill along with Mr. Emmons and board member Dan Sebert. The OACD was well represented at the NACD annual meeting in New Orleans and Mr. Emmons gave a soil health presentation.

Ms. Farber reported that OACD will be hosting a dinner for new senators next week and has tentatively scheduled a dinner for new representatives on March 4.

Ms. Farber stated that former OACD employee Clay Pope's father suffered a massive stroke and she asked for prayers for the family.

## **OKLAHOMA CONSERVATION COMMISSION MEMBERS**

Mr. Herriman commended Ms. Farber for her service, dedication and leadership to the OACD during her tenure as President. He then commended Mr. Emmons and Mr. O'Neill for their presentation during the NACD meeting.

Ms. LeGrand and Mr. Rooker reported on attending the Farm Bill meeting in El Reno.

Mr. Jett attended the swearing-in ceremony for the Governor as well as the Inaugural church service. He attended the Regional Conservation Partnership Program press conference in Elk City and also attended the Farm Bill meeting in El Reno.

Mr. Grego reported that his district received a REAP grant for a new tractor.

Mr. Grego left the meeting at 11:00 a.m.

## **OKLAHOMA CONSERVATION COMMISSION STAFF**

*Executive Director:* Mr. Lam reported on attending a meeting of the Water Resources Advisory Board in Stillwater. He also attended the Inauguration and the Inaugural Ball. Mr. Lam also attended a retirement reception for Grady County Conservation District employee Dee Surber.

Mr. Lam spoke highly of the organization of the RCPP project event held in Elk City and thanked Secretary of Agriculture Jim Reese for attending.

Mr. Lam attended the water quality staff retreat at Lake Keystone and the AML staff retreat in Tulsa. He also attended the NACD Annual Meeting and he got a different perspective attending at director. Mr. Lam stated that former executive director Mike Thralls was presented the Olin Sims Award at the NACD banquet and his wife, Donna and son Derek received the award on his behalf.

Mr. Lam appeared before the Joint Committee on Appropriations Subcommittee on Natural Resources and Regulatory Services Committee to give a presentation on the Commission's FY2016 budget request.

*Water Quality Program:* Shanon Phillips, Director, stated a written report is in the packet. She discussed the Regional Conservation Partnership Program projects approved for Oklahoma and also spoke about the Kansas project. Ms. Phillips stated that soil health training events are being planned.

*Office of Geographic Information and Technical Services:* Mike Sharp, Director, stated a written report is in the packet. He stated that GIS Day at the Capitol is scheduled for March 12.

*Conservation Programs:* Tammy Sawatzky, Director, stated a written report is in the packet. She stated that the first project for NRCS rehabilitation is Barnitz Site 11 in the amount of \$1.5 million for construction.

*Abandoned Mine Land Reclamation Program:* Robert Toole, Director, stated a written report in the packet and he yielded for questions.

*Assistant Director:* Ms. Owen stated a written report is in the packet. She reported on attending the Alfalfa County Conservation District awards banquet where there were around 150 people in attendance. Ms. Owen reported that districts had survived tax season and that to her knowledge, employee W2's have been delivered on time to district employees. She briefly reviewed the changes to the Ethics Commission reporting requirements for conservation district directors.

#### **NEXT MEETING**

The next regular meeting of the Oklahoma Conservation Commission will be held on Monday, March 2, 2015, in the Agriculture Building Board Room, 2800 N. Lincoln Boulevard, Oklahoma City, Oklahoma beginning at 9:30 a.m.

#### **ADJOURNMENT**

There being no further business a motion was made by Mr. Rooker and seconded by Mr. Herriman to adjourn. Those voting aye were: Jett, Rooker, Herriman, and LeGrand. Nay votes: none. Motion carried. The meeting adjourned at 11:15 a.m.

---

Approved by the Oklahoma Conservation Commission on March 2, 2015.

Chair



**AGENDA**  
**OKLAHOMA CONSERVATION COMMISSION**  
**Agriculture Building Board Room - 2800 N. Lincoln - Oklahoma City, Oklahoma**  
**Monday, February 9, 2015 - 9:30 a.m.**

1. Call to Order.
2. Swearing in of Deanna LeGrand as Area 4 Member.
3. Roll call.
4. Pledge of Allegiance.
5. Discussion and possible approval of the January 7, 2015 regular meeting minutes.
6. Discussion and possible approval of Claims and Financial Statement (Exhibit #1).
7. Presentation of Commission Agreements (Exhibit #2):  
Discussion and possible approval of the following new agreements:
  - a. Little River Conservation District (OCC-407)) to provide U.S. Fish and Wildlife Service funds to district to assist in restoring native grasslands.
  - b. Woods County Conservation District (OCC-408) to provide U.S. Fish and Wildlife Service funds to district to assist in restoring native grasslands.
  - c. Beaver County Conservation District (OCC-409) to assist local prescribed burn associations to facilitate prescribed fire on private lands.
  - d. Okmulgee County Conservation District (OCC-410) to assist local prescribed burn associations to facilitate prescribed fire on private lands
  - e. Oklahoma Department of Mines (OCC-411) to allow ODOM to transfer funds to the Commission for the abatement of a safety hazard that recently appeared on the Bill's Tipple Civil Penalty Project.
  - f. Sequoyah County Conservation District (OCC-412) to resurface county road that was part of the Reves Phase 2 AML project per project agreements with County Commissioner; County Commissioner will provide match funds and in-kind services to perform resurfacing per ODOT specifications.
  - g. Office of Management and Enterprise Services/DCAM (Jim Parrack) (OCC-413) for Lincoln Plaza Occupancy Agreement.
  - h. APHIS (OCC-414) for beaver control on watershed dams.
8. Discussion and possible approval of attendance at the National Association of Conservation Districts Spring Legislative Fly In, March 17-18, 2015, Washington, D.C.
9. Discussion and possible approval of Out of State Travel (Exhibit #3):
  - a. South Central Arc Users Group Pre-Conference Officers Meeting, February 19-20, 2015, Addison, Texas.

10. Discussion and possible approval of Recommendations for Appointment of Conservation District Director (Exhibit #4).
11. Discussion of the Governor's FY2016 Executive Budget and the legislative session.
12. Public Comments.
13. New Business.
14. Break (at option of the Chair)
15. Partnership Reports:
  - a. Oklahoma Department of Agriculture, Food and Forestry
  - b. USDA-Natural Resources Conservation Service
  - c. Oklahoma Association of Conservation Districts
16. Status Reports:
  - a. Oklahoma Conservation Commission Members
  - b. Oklahoma Conservation Commission Staff
    1. Trey Lam, Executive Director
    2. Shanon Phillips, Water Quality Director
    3. Mike Sharp, Office of Geographic Information and Technical Services Director
    4. Tammy Sawatzky, Conservation Programs Director
    5. Robert Toole, AML Program Director
    6. Lisa Knauf Owen, Assistant Director
17. Next Meeting: Monday, March 2, 2015, Agriculture Building Board Room, 2800 N. Lincoln Boulevard, Oklahoma City, Oklahoma at 9:30 a.m.
18. Adjournment.

**OKLAHOMA CONSERVATION COMMISSION  
CLAIMS REGISTER BY PROGRAM  
FOR THE PERIOD OF DECEMBER 22, 2014 THRU JANUARY 21, 2015**

Voucher	Fund Class	Department	Date	Amount	Account	Payee
---------	------------	------------	------	--------	---------	-------

**Employee Withholdings / Retirement / Insurance**

45819	70000	3000002	12/29/2014	\$580.27	562150	WAGEWORKS INC
45843	70000	3000002	1/6/2015	\$13,064.32	513250	OKLAHOMA PUBLIC EMPLOYEES RETIREMENT SYS
45843	19501	3000002	1/6/2015	\$58,019.49	513250	OKLAHOMA PUBLIC EMPLOYEES RETIREMENT SYS
45887	70000	3000002	1/13/2015	\$619.73	562150	WAGEWORKS INC
45915	70000	3000002	1/13/2015	\$4,598.34	512120	AMERICAN FAMILY LIFE ASSURANCE CO
45920	19501	3000002	1/13/2015	\$130,803.04	512110	STATE & EDUC EMPL GRP INS BD
45953	70000	3000002	1/20/2015	<u>\$110.00</u>	562150	WAGEWORKS INC

**\$207,795.19 Employee Withholdings / Retirement / Insurance**

**Administration**

45753	19501	1000001	12/29/2014	\$320.00	531150	OFFICE OF MANAGEMENT & ENTERPRISE SVCS
45791	19501	1000001	12/23/2014	\$66.54	515560	OFFICE OF MANAGEMENT & ENTERPRISE SVCS
45804	19501	1000001	12/23/2014	\$185,169.96	548110	CAPITOL IMPROVEMENT AUTHORITY
45825	19501	1000005	12/29/2014	\$85.00	531190	MIDWEST DECORATING COMPANY INC
45830	19501	1000001	1/2/2015	\$100.00	515560	OFFICE OF MANAGEMENT & ENTERPRISE SVCS
45842	19501	1000001	1/2/2015	\$175.60	534290	COMDATA
45844	19501	1000001	1/13/2015	\$66.54	515560	OFFICE OF MANAGEMENT & ENTERPRISE SVCS
45864	19501	1000001	1/7/2015	\$265.44	521310	JAMES GERARD GREGO
45865	19501	1000001	1/7/2015	\$107.52	521310	MIKE ROOKER
45866	19501	1000001	1/7/2015	\$691.48	521310	KARL JETT
45867	19501	1000001	1/7/2015	\$266.56	521310	SCOTTY HERRIMAN
45871	19501	1000005	1/7/2015	\$310.50	521120	HATHORNE ROBERT W
45874	19501	1000001	1/13/2015	\$941.06	531130	OFFICE OF MANAGEMENT & ENTERPRISE SVCS
45875	19501	1000001	1/13/2015	\$304.83	515610	OFFICE OF MANAGEMENT & ENTERPRISE SVCS
45876	19501	1000001	1/8/2015	\$80.00	531250	AUTHORITY ORDER-PCARD
45876	19501	1000001	1/8/2015	\$420.00	531260	AUTHORITY ORDER-PCARD
45876	19501	1000001	1/8/2015	\$36.01	536110	AUTHORITY ORDER-PCARD
45876	19501	1000001	1/8/2015	\$69.52	536130	AUTHORITY ORDER-PCARD
45876	40000	1000001	1/8/2015	\$72.34	536140	AUTHORITY ORDER-PCARD
45876	19501	1000001	1/8/2015	\$390.44	536140	AUTHORITY ORDER-PCARD
45876	19501	1000001	1/8/2015	\$141.44	536150	AUTHORITY ORDER-PCARD
45876	19501	1000005	1/8/2015	\$290.20	522110	AUTHORITY ORDER-PCARD
45876	19501	1000005	1/8/2015	\$224.85	522130	AUTHORITY ORDER-PCARD
45876	19501	1000005	1/8/2015	\$9.00	531650	AUTHORITY ORDER-PCARD
45876	19501	1000005	1/8/2015	\$44.14	536140	AUTHORITY ORDER-PCARD
45889	19501	1000001	1/13/2015	\$4,196.25	515060	STATE AUDITOR AND INSPECTOR
45913	19501	1000005	1/13/2015	\$495.00	532190	CHISHOLM TRAIL PROMOTIONS
45914	19501	1000001	1/13/2015	<u>\$79.40</u>	522110	OKLAHOMA TURNPIKE AUTHORITY

**\$195,419.62 Administration**

**Watershed Operation & Maintenance**

45801	40000	2000001	12/22/2014	\$140.72	531360	OKLAHOMA NATURAL GAS COMPANY
45812	40000	2000001	12/29/2014	\$1,250.00	555170 96	CUSTER COUNTY CONSERVATION DISTRICT
45813	40000	2000001	12/29/2014	\$110.44	555170 96	CUSTER COUNTY CONSERVATION DISTRICT
45814	40000	2000001	12/29/2014	\$97.84	555170 96	GRADY COUNTY CONSERVATION DIST
45821	19501	2000001	12/29/2014	\$57.50	521120	PELLEY JOHNNY H



**OKLAHOMA CONSERVATION COMMISSION**  
**CLAIMS REGISTER BY PROGRAM**  
**FOR THE PERIOD OF DECEMBER 22, 2014 THRU JANUARY 21, 2015**

Voucher	Fund Class	Department	Date	Amount	Account	Payee
45823	19501	2000001	12/29/2014	\$69.00	521120	MOORE GEORGE F
45831	40000	2000001	12/30/2014	\$145.86	555170 96	LINCOLN COUNTY CONSERVATION DISTRICT
45832	40000	2000001	12/30/2014	\$33.00	555170 96	SOUTH CADDO CONS DISTRICT
45841	40000	2000001	1/2/2015	\$128.50	555170 96	SEMINOLE COUNTY CONSERVATION DISTRICT
45842	40000	2000001	1/2/2015	\$3,790.44	534290	COMDATA
45842	40000	2000001	1/2/2015	\$1,576.69	537290	COMDATA
45850	40000	2000001	1/6/2015	\$46.35	531370	PAULS VALLEY MUNICIPAL AUTHORI
45851	40000	2000001	1/6/2015	\$46.42	531360	OKLAHOMA NATURAL GAS COMPANY
45872	40000	2000001	1/7/2015	\$57.50	521120	BONEY DENNIS L
45876	40000	2000001	1/8/2015	\$156.00	522130	AUTHORITY ORDER-PCARD
45876	40000	2000001	1/8/2015	\$284.70	522130	AUTHORITY ORDER-PCARD
45876	40000	2000001	1/8/2015	\$11.94	536130	AUTHORITY ORDER-PCARD
45876	19501	2000001	1/8/2015	\$68.98	536150	AUTHORITY ORDER-PCARD
45876	40000	2000001	1/8/2015	\$139.34	542120	AUTHORITY ORDER-PCARD
45888	40000	2000001	1/13/2015	\$48.71	531370	AMERICAN ELECTRIC POWER
45925	40000	2000001	1/14/2015	\$57.71	531370	AMERICAN ELECTRIC POWER
45926	40000	2000001	1/14/2015	\$230.83	555170 96	MURRAY COUNTY CONSERVATION DISTRICT
45966	40000	2000001	1/21/2015	\$176.37	531370	OG&E
45968	40000	2000001	1/21/2015	\$245.36	531360	CENTERPOINT ENERGY
45969	40000	2000001	1/21/2015	\$226.67	531360	OKLAHOMA NATURAL GAS COMPANY

**\$9,196.87 Watershed Operation & Maintenance**

**Field Services**

45790	19501	3000003	1/13/2015	\$38.95	522111	OFFICE OF MANAGEMENT & ENTERPRISE SVCS
45790	19501	3000003	1/13/2015	\$813.00	532140	OFFICE OF MANAGEMENT & ENTERPRISE SVCS
45790	19501	3000003	1/13/2015	\$139.46	534290	OFFICE OF MANAGEMENT & ENTERPRISE SVCS
45806	19501	3000001	12/29/2014	\$296.42	555170 80	ELLIS COUNTY CONSERVATION DISTRICT
45806	19501	3000001	12/29/2014	\$1,976.20	555170 1	ELLIS COUNTY CONSERVATION DISTRICT
45807	19501	3000001	12/29/2014	\$35.00	555170 71	HUGHES COUNTY CONSERVATION DIST
45807	19501	3000001	12/29/2014	\$63.01	555170 26	HUGHES COUNTY CONSERVATION DIST
45807	19501	3000001	12/29/2014	\$101.52	555170 46	HUGHES COUNTY CONSERVATION DIST
45807	19501	3000001	12/29/2014	\$139.83	555170 86	HUGHES COUNTY CONSERVATION DIST
45807	19501	3000001	12/29/2014	\$245.00	555170 74	HUGHES COUNTY CONSERVATION DIST
45807	19501	3000001	12/29/2014	\$1,452.20	555170 12	HUGHES COUNTY CONSERVATION DIST
45807	19501	3000001	12/29/2014	\$2,579.79	555170 2	HUGHES COUNTY CONSERVATION DIST
45808	19501	3000001	12/29/2014	\$130.00	555170 70	MCINTOSH COUNTY CONSERVATION DISTRICT
45808	19501	3000001	12/29/2014	\$2,092.67	555170 2	MCINTOSH COUNTY CONSERVATION DISTRICT
45809	19501	3000001	12/29/2014	\$139.83	555170 86	PAYNE COUNTY CONSERVATION DISTRICT
45809	19501	3000001	12/29/2014	\$179.02	555170 71	PAYNE COUNTY CONSERVATION DISTRICT
45809	19501	3000001	12/29/2014	\$290.28	555170 88	PAYNE COUNTY CONSERVATION DISTRICT
45809	19501	3000001	12/29/2014	\$2,380.09	555170 5	PAYNE COUNTY CONSERVATION DISTRICT
45815	19501	3000001	12/29/2014	\$63.57	555170 27	WOODS COUNTY CONSERVATION DISTRICT
45815	19501	3000001	12/29/2014	\$84.00	555170 80	WOODS COUNTY CONSERVATION DISTRICT
45815	19501	3000001	12/29/2014	\$108.73	555170 81	WOODS COUNTY CONSERVATION DISTRICT
45815	19501	3000001	12/29/2014	\$139.83	555170 86	WOODS COUNTY CONSERVATION DISTRICT
45815	19501	3000001	12/29/2014	\$205.15	555170 26	WOODS COUNTY CONSERVATION DISTRICT
45815	19501	3000001	12/29/2014	\$1,544.64	555170 9	WOODS COUNTY CONSERVATION DISTRICT
45816	19501	3000001	12/29/2014	\$170.24	555170 69	KONAWA CONSERVATION DISTRICT
45816	19501	3000001	12/29/2014	\$2,903.86	555170 12	KONAWA CONSERVATION DISTRICT
45829	19501	3000001	12/29/2014	\$57.45	555170 20	HASKELL COUNTY CONSERVATION DISTRICT

**OKLAHOMA CONSERVATION COMMISSION**  
**CLAIMS REGISTER BY PROGRAM**  
**FOR THE PERIOD OF DECEMBER 22, 2014 THRU JANUARY 21, 2015**

Voucher	Fund Class	Department	Date	Amount	Account	Payee
45829	19501	3000001	12/29/2014	\$58.74	555170	69 HASKELL COUNTY CONSERVATION DISTRICT
45829	19501	3000001	12/29/2014	\$139.83	555170	86 HASKELL COUNTY CONSERVATION DISTRICT
45829	19501	3000001	12/29/2014	\$175.00	555170	62 HASKELL COUNTY CONSERVATION DISTRICT
45829	19501	3000001	12/29/2014	\$275.91	555170	46 HASKELL COUNTY CONSERVATION DISTRICT
45829	19501	3000001	12/29/2014	\$300.00	555170	92 HASKELL COUNTY CONSERVATION DISTRICT
45829	19501	3000001	12/29/2014	\$1,152.93	555170	12 HASKELL COUNTY CONSERVATION DISTRICT
45834	19501	3000001	12/30/2014	\$139.83	555170	86 LINCOLN COUNTY CONSERVATION DISTRICT
45834	19501	3000001	12/30/2014	\$1,944.37	555170	1 LINCOLN COUNTY CONSERVATION DISTRICT
45834	19501	3000001	12/30/2014	\$2,305.99	555170	5 LINCOLN COUNTY CONSERVATION DISTRICT
45835	19501	3000001	12/30/2014	\$78.32	555170	71 PITTSBURG COUNTY CONSERVATION DISTRICT
45835	19501	3000001	12/30/2014	\$686.81	555170	12 PITTSBURG COUNTY CONSERVATION DISTRICT
45835	19501	3000001	12/30/2014	\$2,116.39	555170	1 PITTSBURG COUNTY CONSERVATION DISTRICT
45835	19501	3000001	12/30/2014	\$3,289.72	555170	5 PITTSBURG COUNTY CONSERVATION DISTRICT
45836	19501	3000001	12/30/2014	\$39.51	555170	60 EAST CANADIAN COUNTY CONSERVATION DISTRICT
45836	19501	3000001	12/30/2014	\$113.68	555170	69 EAST CANADIAN COUNTY CONSERVATION DISTRICT
45836	19501	3000001	12/30/2014	\$139.83	555170	86 EAST CANADIAN COUNTY CONSERVATION DISTRICT
45836	19501	3000001	12/30/2014	\$4,508.36	555170	1 EAST CANADIAN COUNTY CONSERVATION DISTRICT
45837	19501	3000001	12/30/2014	\$7.55	555170	72 CLEVELAND COUNTY CONSERVATION DISTRICT
45837	19501	3000001	12/30/2014	\$124.00	555170	68 CLEVELAND COUNTY CONSERVATION DISTRICT
45837	19501	3000001	12/30/2014	\$139.83	555170	86 CLEVELAND COUNTY CONSERVATION DISTRICT
45837	19501	3000001	12/30/2014	\$203.06	555170	69 CLEVELAND COUNTY CONSERVATION DISTRICT
45837	19501	3000001	12/30/2014	\$2,794.53	555170	2 CLEVELAND COUNTY CONSERVATION DISTRICT
45838	19501	3000001	12/30/2014	\$139.83	555170	86 SHAWNEE CONSERVATION DISTRICT
45838	19501	3000001	12/30/2014	\$458.59	555170	94 SHAWNEE CONSERVATION DISTRICT
45838	19501	3000001	12/30/2014	\$1,062.51	555170	12 SHAWNEE CONSERVATION DISTRICT
45838	19501	3000001	12/30/2014	\$2,077.81	555170	9 SHAWNEE CONSERVATION DISTRICT
45839	19501	3000001	12/31/2014	\$55.94	555170	71 SOUTH CADDO CONS DISTRICT
45839	19501	3000001	12/31/2014	\$83.44	555170	69 SOUTH CADDO CONS DISTRICT
45839	19501	3000001	12/31/2014	\$139.83	555170	86 SOUTH CADDO CONS DISTRICT
45839	19501	3000001	12/31/2014	\$1,085.00	555170	61 SOUTH CADDO CONS DISTRICT
45839	19501	3000001	12/31/2014	\$2,544.06	555170	9 SOUTH CADDO CONS DISTRICT
45839	19501	3000001	12/31/2014	\$2,638.11	555170	5 SOUTH CADDO CONS DISTRICT
45841	19501	3000001	1/2/2015	\$70.00	555170	71 SEMINOLE COUNTY CONSERVATION DISTRICT
45841	19501	3000001	1/2/2015	\$92.80	555170	82 SEMINOLE COUNTY CONSERVATION DISTRICT
45841	19501	3000001	1/2/2015	\$137.32	555170	80 SEMINOLE COUNTY CONSERVATION DISTRICT
45841	19501	3000001	1/2/2015	\$140.36	555170	81 SEMINOLE COUNTY CONSERVATION DISTRICT
45841	19501	3000001	1/2/2015	\$350.00	555170	92 SEMINOLE COUNTY CONSERVATION DISTRICT
45841	19501	3000001	1/2/2015	\$2,722.87	555170	6 SEMINOLE COUNTY CONSERVATION DISTRICT
45841	19501	3000001	1/2/2015	\$2,753.48	555170	3 SEMINOLE COUNTY CONSERVATION DISTRICT
45845	19501	3000001	1/5/2015	\$4.63	555170	79 WAGONER COUNTY CONSERVATION DIST NO 22
45845	19501	3000001	1/5/2015	\$75.73	555170	71 WAGONER COUNTY CONSERVATION DIST NO 22
45845	19501	3000001	1/5/2015	\$134.56	555170	12 WAGONER COUNTY CONSERVATION DIST NO 22
45845	19501	3000001	1/5/2015	\$300.00	555170	92 WAGONER COUNTY CONSERVATION DIST NO 22
45845	19501	3000001	1/5/2015	\$345.00	555170	65 WAGONER COUNTY CONSERVATION DIST NO 22
45845	19501	3000001	1/5/2015	\$486.00	555170	62 WAGONER COUNTY CONSERVATION DIST NO 22
45845	19501	3000001	1/5/2015	\$3,268.11	555170	3 WAGONER COUNTY CONSERVATION DIST NO 22
45846	19501	3000001	1/5/2015	\$162.68	555170	71 GRADY COUNTY CONSERVATION DIST
45846	19501	3000001	1/5/2015	\$215.76	555170	20 GRADY COUNTY CONSERVATION DIST
45846	19501	3000001	1/5/2015	\$300.00	555170	92 GRADY COUNTY CONSERVATION DIST
45846	19501	3000001	1/5/2015	\$2,257.69	555170	7 GRADY COUNTY CONSERVATION DIST
45846	19501	3000001	1/5/2015	\$2,722.07	555170	6 GRADY COUNTY CONSERVATION DIST
45846	19501	3000001	1/5/2015	\$3,060.72	555170	3 GRADY COUNTY CONSERVATION DIST

**OKLAHOMA CONSERVATION COMMISSION**  
**CLAIMS REGISTER BY PROGRAM**  
**FOR THE PERIOD OF DECEMBER 22, 2014 THRU JANUARY 21, 2015**

Voucher	Fund Class	Department	Date	Amount	Account	Payee
45847	19501	3000001	1/6/2015	\$46.97	555170 71	BRYAN CONSERVATION DISTRICT
45847	19501	3000001	1/6/2015	\$92.81	555170 80	BRYAN CONSERVATION DISTRICT
45847	19501	3000001	1/6/2015	\$183.00	555170 72	BRYAN CONSERVATION DISTRICT
45847	19501	3000001	1/6/2015	\$486.04	555170 12	BRYAN CONSERVATION DISTRICT
45847	19501	3000001	1/6/2015	\$2,058.15	555170 1	BRYAN CONSERVATION DISTRICT
45854	19501	3000001	1/6/2015	\$79.86	555170 80	NORTH CADDO CONSERVATION DISTRICT
45854	19501	3000001	1/6/2015	\$130.44	555170 81	NORTH CADDO CONSERVATION DISTRICT
45854	19501	3000001	1/6/2015	\$139.83	555170 86	NORTH CADDO CONSERVATION DISTRICT
45854	19501	3000001	1/6/2015	\$151.54	555170 71	NORTH CADDO CONSERVATION DISTRICT
45854	19501	3000001	1/6/2015	\$915.03	555170 94	NORTH CADDO CONSERVATION DISTRICT
45854	19501	3000001	1/6/2015	\$965.62	555170 12	NORTH CADDO CONSERVATION DISTRICT
45854	19501	3000001	1/6/2015	\$1,944.87	555170 1	NORTH CADDO CONSERVATION DISTRICT
45859	19501	3000001	1/7/2015	\$22.59	555170 71	ARBUCKLE CONSERVATION DISTRICT
45859	19501	3000001	1/7/2015	\$69.45	555170 41	ARBUCKLE CONSERVATION DISTRICT
45859	19501	3000001	1/7/2015	\$275.00	555170 92	ARBUCKLE CONSERVATION DISTRICT
45859	19501	3000001	1/7/2015	\$475.00	555170 61	ARBUCKLE CONSERVATION DISTRICT
45859	19501	3000001	1/7/2015	\$3,258.57	555170 3	ARBUCKLE CONSERVATION DISTRICT
45860	19501	3000001	1/7/2015	\$168.00	555170 72	TILLMAN COUNTY CONSERVATION DISTRICT
45860	19501	3000001	1/7/2015	\$245.00	555170 62	TILLMAN COUNTY CONSERVATION DISTRICT
45860	19501	3000001	1/7/2015	\$250.00	555170 92	TILLMAN COUNTY CONSERVATION DISTRICT
45860	19501	3000001	1/7/2015	\$2,454.50	555170 2	TILLMAN COUNTY CONSERVATION DISTRICT
45861	19501	3000001	1/7/2015	\$26.14	555170 79	ATOKA COUNTY CONSERVATION DISTRICT
45861	19501	3000001	1/7/2015	\$78.90	555170 26	ATOKA COUNTY CONSERVATION DISTRICT
45861	19501	3000001	1/7/2015	\$86.00	555170 71	ATOKA COUNTY CONSERVATION DISTRICT
45861	19501	3000001	1/7/2015	\$224.00	555170 62	ATOKA COUNTY CONSERVATION DISTRICT
45861	19501	3000001	1/7/2015	\$275.00	555170 92	ATOKA COUNTY CONSERVATION DISTRICT
45861	19501	3000001	1/7/2015	\$1,940.07	555170 7	ATOKA COUNTY CONSERVATION DISTRICT
45861	19501	3000001	1/7/2015	\$2,679.77	555170 2	ATOKA COUNTY CONSERVATION DISTRICT
45863	19501	3000001	1/8/2015	\$8.36	555170 26	MAJOR COUNTY CONSERVATION DISTRICT
45863	19501	3000001	1/8/2015	\$78.05	555170 30	MAJOR COUNTY CONSERVATION DISTRICT
45863	19501	3000001	1/8/2015	\$139.83	555170 86	MAJOR COUNTY CONSERVATION DISTRICT
45863	19501	3000001	1/8/2015	\$300.00	555170 92	MAJOR COUNTY CONSERVATION DISTRICT
45863	19501	3000001	1/8/2015	\$2,337.67	555170 84	MAJOR COUNTY CONSERVATION DISTRICT
45863	19501	3000001	1/8/2015	\$2,688.47	555170 2	MAJOR COUNTY CONSERVATION DISTRICT
45863	19501	3000001	1/8/2015	\$2,766.41	555170 9	MAJOR COUNTY CONSERVATION DISTRICT
45877	19501	3000001	1/13/2015	\$45.00	555170 76	CREEK COUNTY CONSERVATION DISTRICT
45877	19501	3000001	1/13/2015	\$89.55	555170 71	CREEK COUNTY CONSERVATION DISTRICT
45877	19501	3000001	1/13/2015	\$98.00	555170 72	CREEK COUNTY CONSERVATION DISTRICT
45877	19501	3000001	1/13/2015	\$350.00	555170 92	CREEK COUNTY CONSERVATION DISTRICT
45877	19501	3000001	1/13/2015	\$1,861.63	555170 9	CREEK COUNTY CONSERVATION DISTRICT
45877	19501	3000001	1/13/2015	\$2,605.26	555170 2	CREEK COUNTY CONSERVATION DISTRICT
45878	19501	3000001	1/13/2015	\$59.50	555170 83	CANEY VALLEY CONSERVATION DISTRICT
45878	19501	3000001	1/13/2015	\$64.84	555170 71	CANEY VALLEY CONSERVATION DISTRICT
45878	19501	3000001	1/13/2015	\$133.50	555170 70	CANEY VALLEY CONSERVATION DISTRICT
45878	19501	3000001	1/13/2015	\$139.83	555170 86	CANEY VALLEY CONSERVATION DISTRICT
45878	19501	3000001	1/13/2015	\$270.00	555170 74	CANEY VALLEY CONSERVATION DISTRICT
45878	19501	3000001	1/13/2015	\$2,022.22	555170 1	CANEY VALLEY CONSERVATION DISTRICT
45879	19501	3000001	1/13/2015	\$100.00	555170 62	JOHNSTON COUNTY CONSERVATION DIST
45879	19501	3000001	1/13/2015	\$140.85	555170 71	JOHNSTON COUNTY CONSERVATION DIST
45879	19501	3000001	1/13/2015	\$1,033.44	555170 12	JOHNSTON COUNTY CONSERVATION DIST
45879	19501	3000001	1/13/2015	\$2,698.21	555170 2	JOHNSTON COUNTY CONSERVATION DIST
45879	19501	3000001	1/13/2015	\$2,798.90	555170 94	JOHNSTON COUNTY CONSERVATION DIST

**OKLAHOMA CONSERVATION COMMISSION**  
**CLAIMS REGISTER BY PROGRAM**  
**FOR THE PERIOD OF DECEMBER 22, 2014 THRU JANUARY 21, 2015**

Voucher	Fund Class	Department	Date	Amount	Account	Payee
45880	19501	3000001	1/13/2015	\$38.92	555170 71	LOVE COUNTY CONSERVATION DISTRICT
45880	19501	3000001	1/13/2015	\$89.60	555170 69	LOVE COUNTY CONSERVATION DISTRICT
45880	19501	3000001	1/13/2015	\$2,387.97	555170 7	LOVE COUNTY CONSERVATION DISTRICT
45880	19501	3000001	1/13/2015	\$3,146.47	555170 5	LOVE COUNTY CONSERVATION DISTRICT
45881	19501	3000001	1/13/2015	\$275.00	555170 92	JEFFERSON COUNTY CONSERVATION DISTRICT
45882	19501	3000001	1/13/2015	\$88.99	555170 81	JEFFERSON COUNTY CONSERVATION DISTRICT
45882	19501	3000001	1/13/2015	\$139.83	555170 86	JEFFERSON COUNTY CONSERVATION DISTRICT
45882	19501	3000001	1/13/2015	\$201.18	555170 71	JEFFERSON COUNTY CONSERVATION DISTRICT
45882	19501	3000001	1/13/2015	\$214.93	555170 80	JEFFERSON COUNTY CONSERVATION DISTRICT
45882	19501	3000001	1/13/2015	\$2,170.77	555170 7	JEFFERSON COUNTY CONSERVATION DISTRICT
45882	19501	3000001	1/13/2015	\$2,391.37	555170 2	JEFFERSON COUNTY CONSERVATION DISTRICT
45883	19501	3000001	1/13/2015	\$97.75	555170 71	COMANCHE COUNTY CONSERVATION DISTRICT
45883	19501	3000001	1/13/2015	\$275.00	555170 92	COMANCHE COUNTY CONSERVATION DISTRICT
45883	19501	3000001	1/13/2015	\$2,396.29	555170 1	COMANCHE COUNTY CONSERVATION DISTRICT
45883	19501	3000001	1/13/2015	\$2,740.80	555170 5	COMANCHE COUNTY CONSERVATION DISTRICT
45884	19501	3000001	1/13/2015	\$29.31	555170 71	KAY COUNTY CONSERVATION DISTRICT
45884	19501	3000001	1/13/2015	\$75.00	555170 76	KAY COUNTY CONSERVATION DISTRICT
45884	19501	3000001	1/13/2015	\$91.48	555170 69	KAY COUNTY CONSERVATION DISTRICT
45884	19501	3000001	1/13/2015	\$160.00	555170 72	KAY COUNTY CONSERVATION DISTRICT
45884	19501	3000001	1/13/2015	\$2,451.92	555170 7	KAY COUNTY CONSERVATION DISTRICT
45884	19501	3000001	1/13/2015	\$2,813.43	555170 5	KAY COUNTY CONSERVATION DISTRICT
45884	19501	3000001	1/13/2015	\$2,902.60	555170 2	KAY COUNTY CONSERVATION DISTRICT
45885	19501	3000001	1/13/2015	\$33.96	555170 79	OKLAHOMA COUNTY CONSERVATION DISTRICT
45885	19501	3000001	1/13/2015	\$59.10	555170 72	OKLAHOMA COUNTY CONSERVATION DISTRICT
45885	19501	3000001	1/13/2015	\$80.53	555170 71	OKLAHOMA COUNTY CONSERVATION DISTRICT
45885	19501	3000001	1/13/2015	\$199.63	555170 73	OKLAHOMA COUNTY CONSERVATION DISTRICT
45885	19501	3000001	1/13/2015	\$350.00	555170 92	OKLAHOMA COUNTY CONSERVATION DISTRICT
45885	19501	3000001	1/13/2015	\$1,240.30	555170 12	OKLAHOMA COUNTY CONSERVATION DISTRICT
45885	19501	3000001	1/13/2015	\$2,222.82	555170 2	OKLAHOMA COUNTY CONSERVATION DISTRICT
45886	19501	3000001	1/13/2015	\$88.10	555170 30	TEXAS COUNTY CONSERVATION DISTRICT
45886	19501	3000001	1/13/2015	\$207.44	555170 71	TEXAS COUNTY CONSERVATION DISTRICT
45886	19501	3000001	1/13/2015	\$339.10	555170 12	TEXAS COUNTY CONSERVATION DISTRICT
45886	19501	3000001	1/13/2015	\$2,134.43	555170 1	TEXAS COUNTY CONSERVATION DISTRICT
45893	19501	3000001	1/13/2015	\$300.00	555170 62	DEWEY COUNTY CONSERVATION DISTRICT
45893	19501	3000001	1/13/2015	\$300.00	555170 92	DEWEY COUNTY CONSERVATION DISTRICT
45893	19501	3000001	1/13/2015	\$303.50	555170 60	DEWEY COUNTY CONSERVATION DISTRICT
45893	19501	3000001	1/13/2015	\$800.92	555170 12	DEWEY COUNTY CONSERVATION DISTRICT
45893	19501	3000001	1/13/2015	\$2,320.51	555170 2	DEWEY COUNTY CONSERVATION DISTRICT
45894	19501	3000001	1/13/2015	\$44.90	555170 71	MURRAY COUNTY CONSERVATION DISTRICT
45894	19501	3000001	1/13/2015	\$200.00	555170 62	MURRAY COUNTY CONSERVATION DISTRICT
45894	19501	3000001	1/13/2015	\$275.00	555170 92	MURRAY COUNTY CONSERVATION DISTRICT
45894	19501	3000001	1/13/2015	\$288.96	555170 69	MURRAY COUNTY CONSERVATION DISTRICT
45894	19501	3000001	1/13/2015	\$2,551.99	555170 6	MURRAY COUNTY CONSERVATION DISTRICT
45894	19501	3000001	1/13/2015	\$2,574.42	555170 2	MURRAY COUNTY CONSERVATION DISTRICT
45895	19501	3000001	1/13/2015	\$47.09	555170 12	NOWATA COUNTY CONSERVATION DISTRICT
45895	19501	3000001	1/13/2015	\$325.00	555170 92	NOWATA COUNTY CONSERVATION DISTRICT
45895	19501	3000001	1/13/2015	\$2,949.62	555170 5	NOWATA COUNTY CONSERVATION DISTRICT
45896	19501	3000001	1/13/2015	\$207.20	555170 69	TALIHINA CONSERVATION DISTRICT
45896	19501	3000001	1/13/2015	\$232.01	555170 80	TALIHINA CONSERVATION DISTRICT
45896	19501	3000001	1/13/2015	\$1,085.11	555170 12	TALIHINA CONSERVATION DISTRICT
45896	19501	3000001	1/13/2015	\$3,654.93	555170 5	TALIHINA CONSERVATION DISTRICT
45897	19501	3000001	1/13/2015	\$79.42	555170 71	PITTSBURG COUNTY CONSERVATION DISTRICT

**OKLAHOMA CONSERVATION COMMISSION**  
**CLAIMS REGISTER BY PROGRAM**  
**FOR THE PERIOD OF DECEMBER 22, 2014 THRU JANUARY 21, 2015**

Voucher	Fund Class	Department	Date	Amount	Account	Payee
45897	19501	3000001	1/13/2015	\$139.83	555170 86	PITTSBURG COUNTY CONSERVATION DISTRICT
45897	19501	3000001	1/13/2015	\$249.75	555170 12	PITTSBURG COUNTY CONSERVATION DISTRICT
45897	19501	3000001	1/13/2015	\$1,425.00	555170 61	PITTSBURG COUNTY CONSERVATION DISTRICT
45897	19501	3000001	1/13/2015	\$2,045.35	555170 94	PITTSBURG COUNTY CONSERVATION DISTRICT
45897	19501	3000001	1/13/2015	\$2,116.39	555170 1	PITTSBURG COUNTY CONSERVATION DISTRICT
45897	19501	3000001	1/13/2015	\$3,289.72	555170 5	PITTSBURG COUNTY CONSERVATION DISTRICT
45898	19501	3000001	1/13/2015	\$139.83	555170 86	CIMARRON VALLEY CONSERVATION DISTRICT
45898	19501	3000001	1/13/2015	\$2,172.02	555170 1	CIMARRON VALLEY CONSERVATION DISTRICT
45898	19501	3000001	1/13/2015	\$2,916.08	555170 5	CIMARRON VALLEY CONSERVATION DISTRICT
45899	19501	3000001	1/13/2015	\$350.00	555170 92	ADAIR COUNTY CONSERVATION DISTRICT #67
45899	19501	3000001	1/13/2015	\$2,152.53	555170 3	ADAIR COUNTY CONSERVATION DISTRICT #67
45899	19501	3000001	1/13/2015	\$2,966.84	555170 9	ADAIR COUNTY CONSERVATION DISTRICT #67
45900	19501	3000001	1/13/2015	\$250.00	555170 92	NORTH FORK OF RED RIVER CONSERVATION
45900	19501	3000001	1/13/2015	\$1,033.44	555170 12	NORTH FORK OF RED RIVER CONSERVATION
45900	19501	3000001	1/13/2015	\$2,081.70	555170 1	NORTH FORK OF RED RIVER CONSERVATION
45901	19501	3000001	1/13/2015	\$109.80	555170 71	LOGAN COUNTY CONSERVATION DISTRICT
45901	19501	3000001	1/13/2015	\$325.00	555170 92	LOGAN COUNTY CONSERVATION DISTRICT
45901	19501	3000001	1/13/2015	\$1,952.50	555170 9	LOGAN COUNTY CONSERVATION DISTRICT
45901	19501	3000001	1/13/2015	\$2,819.42	555170 5	LOGAN COUNTY CONSERVATION DISTRICT
45902	19501	3000001	1/13/2015	\$2,078.48	555170 1	TULSA COUNTY CONSERVATION DISTRICT
45902	19501	3000001	1/13/2015	\$2,601.61	555170 11	TULSA COUNTY CONSERVATION DISTRICT
45903	19501	3000001	1/13/2015	\$35.97	555170 20	TULSA COUNTY CONSERVATION DISTRICT
45903	19501	3000001	1/13/2015	\$66.68	555170 69	TULSA COUNTY CONSERVATION DISTRICT
45903	19501	3000001	1/13/2015	\$83.88	555170 21	TULSA COUNTY CONSERVATION DISTRICT
45903	19501	3000001	1/13/2015	\$123.71	555170 72	TULSA COUNTY CONSERVATION DISTRICT
45904	19501	3000001	1/13/2015	\$126.95	555170 82	LATIMER COUNTY CONSERVATION DISTRICT
45904	19501	3000001	1/13/2015	\$162.57	555170 81	LATIMER COUNTY CONSERVATION DISTRICT
45904	19501	3000001	1/13/2015	\$438.00	555170 80	LATIMER COUNTY CONSERVATION DISTRICT
45904	19501	3000001	1/13/2015	\$443.44	555170 20	LATIMER COUNTY CONSERVATION DISTRICT
45904	19501	3000001	1/13/2015	\$2,208.93	555170 9	LATIMER COUNTY CONSERVATION DISTRICT
45905	19501	3000001	1/13/2015	\$25.24	555170 79	ROGERS COUNTY CONSERVATION DISTRICT
45905	19501	3000001	1/13/2015	\$88.26	555170 24	ROGERS COUNTY CONSERVATION DISTRICT
45905	19501	3000001	1/13/2015	\$115.56	555170 71	ROGERS COUNTY CONSERVATION DISTRICT
45905	19501	3000001	1/13/2015	\$139.83	555170 86	ROGERS COUNTY CONSERVATION DISTRICT
45905	19501	3000001	1/13/2015	\$275.00	555170 92	ROGERS COUNTY CONSERVATION DISTRICT
45905	19501	3000001	1/13/2015	\$2,636.75	555170 1	ROGERS COUNTY CONSERVATION DISTRICT
45905	19501	3000001	1/13/2015	\$3,605.33	555170 12	ROGERS COUNTY CONSERVATION DISTRICT
45905	19501	3000001	1/13/2015	\$3,780.25	555170 11	ROGERS COUNTY CONSERVATION DISTRICT
45906	19501	3000001	1/13/2015	\$20.00	555170 82	MCCLAIN COUNTY CONSERVATION DISTRICT
45906	19501	3000001	1/13/2015	\$49.47	555170 79	MCCLAIN COUNTY CONSERVATION DISTRICT
45906	19501	3000001	1/13/2015	\$98.00	555170 82	MCCLAIN COUNTY CONSERVATION DISTRICT
45906	19501	3000001	1/13/2015	\$102.11	555170 71	MCCLAIN COUNTY CONSERVATION DISTRICT
45906	19501	3000001	1/13/2015	\$275.00	555170 92	MCCLAIN COUNTY CONSERVATION DISTRICT
45906	19501	3000001	1/13/2015	\$1,874.42	555170 7	MCCLAIN COUNTY CONSERVATION DISTRICT
45906	19501	3000001	1/13/2015	\$2,650.90	555170 2	MCCLAIN COUNTY CONSERVATION DISTRICT
45916	19501	3000001	1/13/2015	\$56.99	555170 82	UPPER WASHITA CONSERVATION DISTRICT
45916	19501	3000001	1/13/2015	\$193.44	555170 81	UPPER WASHITA CONSERVATION DISTRICT
45916	19501	3000001	1/13/2015	\$200.10	555170 80	UPPER WASHITA CONSERVATION DISTRICT
45916	19501	3000001	1/13/2015	\$233.87	555170 71	UPPER WASHITA CONSERVATION DISTRICT
45916	19501	3000001	1/13/2015	\$350.00	555170 92	UPPER WASHITA CONSERVATION DISTRICT
45916	19501	3000001	1/13/2015	\$1,525.94	555170 12	UPPER WASHITA CONSERVATION DISTRICT
45916	19501	3000001	1/13/2015	\$3,003.77	555170 5	UPPER WASHITA CONSERVATION DISTRICT

**OKLAHOMA CONSERVATION COMMISSION**  
**CLAIMS REGISTER BY PROGRAM**  
**FOR THE PERIOD OF DECEMBER 22, 2014 THRU JANUARY 21, 2015**

Voucher	Fund Class	Department	Date	Amount	Account	Payee
45917	19501	3000001	1/13/2015	\$15.00	555170 70	KIAMICHI CONSERVATION DISTRICT
45917	19501	3000001	1/13/2015	\$41.62	555170 71	KIAMICHI CONSERVATION DISTRICT
45917	19501	3000001	1/13/2015	\$50.00	555170 68	KIAMICHI CONSERVATION DISTRICT
45917	19501	3000001	1/13/2015	\$300.00	555170 92	KIAMICHI CONSERVATION DISTRICT
45917	19501	3000001	1/13/2015	\$1,292.60	555170 1	KIAMICHI CONSERVATION DISTRICT
45917	19501	3000001	1/13/2015	\$2,798.56	555170 5	KIAMICHI CONSERVATION DISTRICT
45924	19501	3000001	1/14/2015	\$36.00	555170 60	MARSHALL COUNTY CONSERVATION DISTRICT
45924	19501	3000001	1/14/2015	\$177.31	555170 71	MARSHALL COUNTY CONSERVATION DISTRICT
45924	19501	3000001	1/14/2015	\$350.00	555170 92	MARSHALL COUNTY CONSERVATION DISTRICT
45924	19501	3000001	1/14/2015	\$2,016.76	555170 1	MARSHALL COUNTY CONSERVATION DISTRICT
45924	19501	3000001	1/14/2015	\$2,262.45	555170 9	MARSHALL COUNTY CONSERVATION DISTRICT
45927	19501	3000001	1/14/2015	\$53.69	555170 69	OKMULGEE COUNTY CONSERVATION DISTRICT
45927	19501	3000001	1/14/2015	\$250.00	555170 92	OKMULGEE COUNTY CONSERVATION DISTRICT
45927	19501	3000001	1/14/2015	\$1,311.18	555170 12	OKMULGEE COUNTY CONSERVATION DISTRICT
45927	19501	3000001	1/14/2015	\$2,098.53	555170 1	OKMULGEE COUNTY CONSERVATION DISTRICT
45927	19501	3000001	1/14/2015	\$2,188.03	555170 9	OKMULGEE COUNTY CONSERVATION DISTRICT
45928	19501	3000001	1/16/2015	\$62.43	555170 71	HARPER COUNTY CONSERVATION DISTRICT
45928	19501	3000001	1/16/2015	\$2,700.59	555170 2	HARPER COUNTY CONSERVATION DISTRICT
45929	19501	3000001	1/16/2015	\$49.00	555170 72	HARMON COUNTY CONSERVATION DISTRICT
45929	19501	3000001	1/16/2015	\$109.16	555170 71	HARMON COUNTY CONSERVATION DISTRICT
45929	19501	3000001	1/16/2015	\$163.22	555170 20	HARMON COUNTY CONSERVATION DISTRICT
45929	19501	3000001	1/16/2015	\$325.00	555170 92	HARMON COUNTY CONSERVATION DISTRICT
45929	19501	3000001	1/16/2015	\$2,164.37	555170 1	HARMON COUNTY CONSERVATION DISTRICT
45929	19501	3000001	1/16/2015	\$2,430.20	555170 5	HARMON COUNTY CONSERVATION DISTRICT
45930	19501	3000001	1/16/2015	\$139.83	555170 86	COTTON COUNTY CONSERVATION DISTRICT
45930	19501	3000001	1/16/2015	\$225.00	555170 92	COTTON COUNTY CONSERVATION DISTRICT
45930	19501	3000001	1/16/2015	\$1,000.00	555170 80	COTTON COUNTY CONSERVATION DISTRICT
45930	19501	3000001	1/16/2015	\$2,119.33	555170 1	COTTON COUNTY CONSERVATION DISTRICT
45930	19501	3000001	1/16/2015	\$2,999.63	555170 5	COTTON COUNTY CONSERVATION DISTRICT
45931	19501	3000001	1/16/2015	\$2,119.33	555170 1	COTTON COUNTY CONSERVATION DISTRICT
45931	19501	3000001	1/16/2015	\$2,999.63	555170 5	COTTON COUNTY CONSERVATION DISTRICT
45932	19501	3000001	1/16/2015	\$275.59	555170 71	STEPHENS COUNTY CONSERVATION DISTRICT
45932	19501	3000001	1/16/2015	\$350.00	555170 92	STEPHENS COUNTY CONSERVATION DISTRICT
45932	19501	3000001	1/16/2015	\$2,368.30	555170 94	STEPHENS COUNTY CONSERVATION DISTRICT
45932	19501	3000001	1/16/2015	\$2,786.98	555170 2	STEPHENS COUNTY CONSERVATION DISTRICT
45932	19501	3000001	1/16/2015	\$2,821.89	555170 5	STEPHENS COUNTY CONSERVATION DISTRICT
45933	19501	3000001	1/16/2015	\$174.04	555170 71	KIOWA COUNTY CONSERVATION DIST #76
45933	19501	3000001	1/16/2015	\$250.00	555170 92	KIOWA COUNTY CONSERVATION DIST #76
45933	19501	3000001	1/16/2015	\$2,065.79	555170 1	KIOWA COUNTY CONSERVATION DIST #76
45933	19501	3000001	1/16/2015	\$2,241.08	555170 5	KIOWA COUNTY CONSERVATION DIST #76
45933	19501	3000001	1/16/2015	\$3,063.56	555170 6	KIOWA COUNTY CONSERVATION DIST #76
45934	19501	3000001	1/16/2015	\$12.91	555170 71	DEER CREEK CONSERVATION DISTRICT
45934	19501	3000001	1/16/2015	\$49.95	555170 83	DEER CREEK CONSERVATION DISTRICT
45934	19501	3000001	1/16/2015	\$67.75	555170 82	DEER CREEK CONSERVATION DISTRICT
45934	19501	3000001	1/16/2015	\$107.93	555170 12	DEER CREEK CONSERVATION DISTRICT
45934	19501	3000001	1/16/2015	\$127.44	555170 81	DEER CREEK CONSERVATION DISTRICT
45934	19501	3000001	1/16/2015	\$2,137.87	555170 11	DEER CREEK CONSERVATION DISTRICT
45934	19501	3000001	1/16/2015	\$2,529.59	555170 5	DEER CREEK CONSERVATION DISTRICT
45935	19501	3000001	1/16/2015	\$169.00	555170 26	GRANT COUNTY CONSERVATION DISTRICT
45935	19501	3000001	1/16/2015	\$375.00	555170 92	GRANT COUNTY CONSERVATION DISTRICT
45935	19501	3000001	1/16/2015	\$1,982.42	555170 9	GRANT COUNTY CONSERVATION DISTRICT
45935	19501	3000001	1/16/2015	\$2,172.10	555170 1	GRANT COUNTY CONSERVATION DISTRICT

**OKLAHOMA CONSERVATION COMMISSION**  
**CLAIMS REGISTER BY PROGRAM**  
**FOR THE PERIOD OF DECEMBER 22, 2014 THRU JANUARY 21, 2015**

Voucher	Fund Class	Department	Date	Amount	Account	Payee
45936	19501	3000001	1/16/2015	\$87.12	555170 30	KONAWA CONSERVATION DISTRICT
45936	19501	3000001	1/16/2015	\$300.00	555170 92	KONAWA CONSERVATION DISTRICT
45936	19501	3000001	1/16/2015	\$2,619.67	555170 12	KONAWA CONSERVATION DISTRICT
45937	19501	3000001	1/16/2015	\$325.00	555170 92	GARVIN CONSERVATION DISTRICT
45938	19501	3000001	1/16/2015	\$50.89	555170 71	GARVIN CONSERVATION DISTRICT
45938	19501	3000001	1/16/2015	\$167.20	555170 72	GARVIN CONSERVATION DISTRICT
45938	19501	3000001	1/16/2015	\$950.00	555170 61	GARVIN CONSERVATION DISTRICT
45938	19501	3000001	1/16/2015	\$2,337.29	555170 2	GARVIN CONSERVATION DISTRICT
45938	19501	3000001	1/16/2015	\$2,550.43	555170 6	GARVIN CONSERVATION DISTRICT
45939	19501	3000001	1/16/2015	\$165.37	555170 60	ELLIS COUNTY CONSERVATION DISTRICT
45939	19501	3000001	1/16/2015	\$245.44	555170 12	ELLIS COUNTY CONSERVATION DISTRICT
45939	19501	3000001	1/16/2015	\$266.50	555170 80	ELLIS COUNTY CONSERVATION DISTRICT
45939	19501	3000001	1/16/2015	\$1,976.20	555170 1	ELLIS COUNTY CONSERVATION DISTRICT
45940	19501	3000001	1/16/2015	\$179.73	555170 71	PAYNE COUNTY CONSERVATION DISTRICT
45940	19501	3000001	1/16/2015	\$290.28	555170 88	PAYNE COUNTY CONSERVATION DISTRICT
45940	19501	3000001	1/16/2015	\$301.43	555170 12	PAYNE COUNTY CONSERVATION DISTRICT
45940	19501	3000001	1/16/2015	\$325.00	555170 92	PAYNE COUNTY CONSERVATION DISTRICT
45940	19501	3000001	1/16/2015	\$2,380.09	555170 5	PAYNE COUNTY CONSERVATION DISTRICT
45941	19501	3000001	1/16/2015	\$266.34	555170 71	OSAGE COUNTY CONSERVATION DISTRICT
45941	19501	3000001	1/16/2015	\$2,502.00	555170 5	OSAGE COUNTY CONSERVATION DISTRICT
45941	19501	3000001	1/16/2015	\$2,785.87	555170 2	OSAGE COUNTY CONSERVATION DISTRICT
45942	19501	3000001	1/16/2015	\$300.00	555170 92	ALFALFA COUNTY CONSERVATION DISTRICT
45942	19501	3000001	1/16/2015	\$2,104.03	555170 1	ALFALFA COUNTY CONSERVATION DISTRICT
45943	19501	3000001	1/16/2015	\$31.95	555170 67	SEQUOYAH COUNTY CONSERVATION DISTRICT
45943	19501	3000001	1/16/2015	\$50.00	555170 26	SEQUOYAH COUNTY CONSERVATION DISTRICT
45943	19501	3000001	1/16/2015	\$84.00	555170 77	SEQUOYAH COUNTY CONSERVATION DISTRICT
45943	19501	3000001	1/16/2015	\$107.65	555170 71	SEQUOYAH COUNTY CONSERVATION DISTRICT
45943	19501	3000001	1/16/2015	\$139.83	555170 86	SEQUOYAH COUNTY CONSERVATION DISTRICT
45943	19501	3000001	1/16/2015	\$275.00	555170 92	SEQUOYAH COUNTY CONSERVATION DISTRICT
45943	19501	3000001	1/16/2015	\$710.49	555170 12	SEQUOYAH COUNTY CONSERVATION DISTRICT
45943	19501	3000001	1/16/2015	\$2,016.76	555170 1	SEQUOYAH COUNTY CONSERVATION DISTRICT
45944	19501	3000001	1/16/2015	\$205.53	555170 26	MAYES COUNTY CONSERVATION DISTRICT
45944	19501	3000001	1/16/2015	\$207.20	555170 84	MAYES COUNTY CONSERVATION DISTRICT
45944	19501	3000001	1/16/2015	\$275.00	555170 92	MAYES COUNTY CONSERVATION DISTRICT
45944	19501	3000001	1/16/2015	\$2,135.78	555170 3	MAYES COUNTY CONSERVATION DISTRICT
45945	19501	3000001	1/20/2015	\$483.15	555170 1	CENTRAL N CANADIAN RIVER CONSERVATION
45945	19501	3000001	1/20/2015	\$1,414.56	555170 9	CENTRAL N CANADIAN RIVER CONSERVATION
45946	19501	3000001	1/20/2015	\$139.83	555170 86	CENTRAL N CANADIAN RIVER CONSERVATION
45946	19501	3000001	1/20/2015	\$478.46	555170 94	CENTRAL N CANADIAN RIVER CONSERVATION
45946	19501	3000001	1/20/2015	\$1,328.44	555170 9	CENTRAL N CANADIAN RIVER CONSERVATION
45946	19501	3000001	1/20/2015	\$1,952.57	555170 1	CENTRAL N CANADIAN RIVER CONSERVATION
45947	19501	3000001	1/20/2015	\$91.57	555170 69	HASKELL COUNTY CONSERVATION DISTRICT
45947	19501	3000001	1/20/2015	\$139.83	555170 86	HASKELL COUNTY CONSERVATION DISTRICT
45947	19501	3000001	1/20/2015	\$700.00	555170 61	HASKELL COUNTY CONSERVATION DISTRICT
45947	19501	3000001	1/20/2015	\$1,356.39	555170 12	HASKELL COUNTY CONSERVATION DISTRICT
45948	19501	3000001	1/20/2015	\$139.38	555170 86	KINGFISHER COUNTY CONSERVATION DISTRICT
45948	19501	3000001	1/20/2015	\$2,429.55	555170 5	KINGFISHER COUNTY CONSERVATION DISTRICT
45948	19501	3000001	1/20/2015	\$2,894.93	555170 2	KINGFISHER COUNTY CONSERVATION DISTRICT
45949	19501	3000001	1/20/2015	\$1,345.63	555170 94	ATOKA COUNTY CONSERVATION DISTRICT
45950	19501	3000001	1/20/2015	\$1,345.63	555170 94	LEFLORE COUNTY CONSERVATION DISTRICT
45951	19501	3000001	1/20/2015	\$325.00	555170 92	LEFLORE COUNTY CONSERVATION DISTRICT
45951	19501	3000001	1/20/2015	\$2,388.34	555170 2	LEFLORE COUNTY CONSERVATION DISTRICT

**OKLAHOMA CONSERVATION COMMISSION**  
**CLAIMS REGISTER BY PROGRAM**  
**FOR THE PERIOD OF DECEMBER 22, 2014 THRU JANUARY 21, 2015**

Voucher	Fund Class	Department	Date	Amount	Account	Payee
45951	19501	3000001	1/20/2015	\$3,462.00	555170 84	LEFLORE COUNTY CONSERVATION DISTRICT
45951	19501	3000001	1/20/2015	\$3,767.47	555170 5	LEFLORE COUNTY CONSERVATION DISTRICT
45952	19501	3000001	1/21/2015	\$35.00	555170 71	PAWNEE COUNTY CONSERVATION DISTRICT
45952	19501	3000001	1/21/2015	\$112.56	555170 69	PAWNEE COUNTY CONSERVATION DISTRICT
45952	19501	3000001	1/21/2015	\$350.00	555170 92	PAWNEE COUNTY CONSERVATION DISTRICT
45952	19501	3000001	1/21/2015	\$796.62	555170 12	PAWNEE COUNTY CONSERVATION DISTRICT
45952	19501	3000001	1/21/2015	\$2,324.28	555170 1	PAWNEE COUNTY CONSERVATION DISTRICT
45955	19501	3000001	1/21/2015	\$46.19	555170 71	LITTLE RIVER CONSERVATION DISTRICT
45955	19501	3000001	1/21/2015	\$177.69	555170 26	LITTLE RIVER CONSERVATION DISTRICT
45955	19501	3000001	1/21/2015	\$375.00	555170 92	LITTLE RIVER CONSERVATION DISTRICT
45955	19501	3000001	1/21/2015	\$1,874.12	555170 1	LITTLE RIVER CONSERVATION DISTRICT
45955	19501	3000001	1/21/2015	\$3,166.98	555170 5	LITTLE RIVER CONSERVATION DISTRICT
45957	19501	3000001	1/21/2015	\$2,221.39	555170 7	CRAIG COUNTY CONSERVATION DISTRICT
45957	19501	3000001	1/21/2015	\$2,880.49	555170 5	CRAIG COUNTY CONSERVATION DISTRICT
45961	19501	3000001	1/21/2015	\$350.00	555170 92	WOODWARD COUNTY CONSERVATION DISTRICT
45962	19501	3000001	1/21/2015	\$1,000.00	555170 61	WOODWARD COUNTY CONSERVATION DISTRICT
45962	19501	3000001	1/21/2015	\$5,071.39	555170 12	WOODWARD COUNTY CONSERVATION DISTRICT
45963	19501	3000001	1/21/2015	\$50.00	555170 92	DELAWARE CO CONSERVATION DISTRICT
45963	19501	3000001	1/21/2015	\$968.85	555170 12	DELAWARE CO CONSERVATION DISTRICT
45963	19501	3000001	1/21/2015	\$2,434.05	555170 1	DELAWARE CO CONSERVATION DISTRICT
45964	19501	3000001	1/21/2015	\$139.83	555170 86	OTTAWA COUNTY CONSERVATION DISTRICT
45964	19501	3000001	1/21/2015	\$153.95	555170 67	OTTAWA COUNTY CONSERVATION DISTRICT
45964	19501	3000001	1/21/2015	<u>\$2,633.57</u>	555170 2	OTTAWA COUNTY CONSERVATION DISTRICT

**\$364,458.15 Field Services**

**Conservation Education**

45876	19501	3000004	1/8/2015	\$49.00	522130	AUTHORITY ORDER-PCARD
45876	19501	3000004	1/8/2015	\$7.00	531650	AUTHORITY ORDER-PCARD
45876	19501	3000004	1/8/2015	\$569.42	536140	AUTHORITY ORDER-PCARD
45876	19501	3000004	1/8/2015	\$482.19	536190	AUTHORITY ORDER-PCARD
45876	19501	3000004	1/8/2015	<u>\$4,628.80</u>	536190	AUTHORITY ORDER-PCARD

**\$5,736.41 Conservation Education**

**District Services**

45876	19501	3000005	1/8/2015	\$19.72	536140	AUTHORITY ORDER-PCARD
-------	-------	---------	----------	---------	--------	-----------------------

**Abandoned Mine Land Reclamation**

45789	40000	4000001	12/23/2014	\$15.00	541110	OFFICE OF MANAGEMENT & ENTERPRISE SVCS
45790	40000	4000005	1/13/2015	\$45.65	532140	OFFICE OF MANAGEMENT & ENTERPRISE SVCS
45790	40000	4000005	1/13/2015	\$5.10	534290	OFFICE OF MANAGEMENT & ENTERPRISE SVCS
45824	40000	4000005	12/29/2014	\$49,499.91	545110	WEAVER EXCAVATING INC
45842	40000	4000005	1/2/2015	\$326.99	534290	COMDATA
45876	40000	4000005	1/8/2015	\$389.60	535210	AUTHORITY ORDER-PCARD
45876	40000	4000005	1/8/2015	<u>\$24.88</u>	536140	AUTHORITY ORDER-PCARD

**\$50,307.13 Abandoned Mine Land Reclamation**



**OKLAHOMA CONSERVATION COMMISSION  
CLAIMS REGISTER BY PROGRAM  
FOR THE PERIOD OF DECEMBER 22, 2014 THRU JANUARY 21, 2015**

Voucher	Fund Class	Department	Date	Amount	Account	Payee
---------	------------	------------	------	--------	---------	-------

**Water Quality**

45790	40000	5000001	1/13/2015	\$312.41	522111	OFFICE OF MANAGEMENT & ENTERPRISE SVCS
45790	40000	5000001	1/13/2015	\$6,948.00	532140	OFFICE OF MANAGEMENT & ENTERPRISE SVCS
45790	40000	5000001	1/13/2015	\$2,334.37	534290	OFFICE OF MANAGEMENT & ENTERPRISE SVCS
45790	40000	5000001	1/13/2015	\$178.76	534310	OFFICE OF MANAGEMENT & ENTERPRISE SVCS
45822	40000	5000001	12/29/2014	\$69.00	521120	MOORE JR. LEONARD I
45826	40000	5000001	12/29/2014	\$70.45	536140	RICOH USA INC
45827	40000	5000001	12/29/2014	\$208.95	533120	RICOH USA INC
45842	40000	5000001	1/2/2015	\$277.92	534290	COMDATA
45868	40000	5000001	1/7/2015	\$49.28	521110	SCOTT GREGORY FISHER
45869	40000	5000001	1/7/2015	\$46.00	521120	SCOTT GREGORY FISHER
45870	40000	5000001	1/7/2015	\$134.00	521120	HANSEN STACY R
45876	40000	5000001	1/8/2015	\$4,259.88	515560	AUTHORITY ORDER-PCARD
45876	40000	5000001	1/8/2015	\$526.77	522130	AUTHORITY ORDER-PCARD
45876	40000	5000001	1/8/2015	\$136.06	531110	AUTHORITY ORDER-PCARD
45876	40000	5000001	1/8/2015	\$245.00	531260	AUTHORITY ORDER-PCARD
45876	40000	5000001	1/8/2015	\$7.00	531650	AUTHORITY ORDER-PCARD
45876	40000	5000001	1/8/2015	\$34.75	536110	AUTHORITY ORDER-PCARD
45876	40000	5000001	1/8/2015	\$83.32	536140	AUTHORITY ORDER-PCARD
45876	40000	5000001	1/8/2015	\$65.98	536150	AUTHORITY ORDER-PCARD
45876	40000	5000001	1/8/2015	\$4,099.71	537210	AUTHORITY ORDER-PCARD
45907	40000	5000001	1/13/2015	\$200.00	555170 98	NORTH CADDO CONSERVATION DISTRICT
45908	40000	5000001	1/13/2015	\$4,735.50	532110	JIM PARRACK
45910	40000	5000001	1/13/2015	\$600.00	555170 88	EAST CANADIAN COUNTY CONSERVATION DISTRICT
45911	40000	5000001	1/13/2015	\$2,000.00	522150	KEEP OKLAHOMA BEAUTIFUL INC
45912	40000	5000001	1/15/2015	<u>\$22,690.00</u>	515290	DEPT OF AGRICULTURE FOOD & FORESTRY

**\$50,313.11 Water Quality**

**Cost Share - Locally Led**

45805	25000	5000004	12/29/2014	\$1,333.00	554230	CECIL BUTCH GARNER
45810	25000	5000004	12/29/2014	\$975.00	554230	CIMARRON VALLEY CONSERVATION DISTRICT
45811	25000	5000004	12/29/2014	\$1,242.00	554230	SEQUOYAH COUNTY CONSERVATION DISTRICT
45833	25000	5000004	12/30/2014	\$1,875.00	554230	HARPER COUNTY CONSERVATION DISTRICT
45857	25000	5000004	1/6/2015	\$1,260.00	554230	KINGFISHER COUNTY CONSERVATION DISTRICT
45858	25000	5000004	1/6/2015	\$1,542.87	554230	KIAMICHI CONSERVATION DISTRICT
45862	25000	5000004	1/7/2015	\$838.35	554230	ROD DIESTELMEIER
45890	25000	5000004	1/13/2015	\$5,000.00	554230	BLAINE COUNTY CONSERVATION DISTRICT
45891	25000	5000004	1/13/2015	\$984.88	554230	COTTON COUNTY CONSERVATION DISTRICT
45892	25000	5000004	1/13/2015	\$4,762.50	554230	TEXAS COUNTY CONSERVATION DISTRICT
45892	42514	5000004	1/13/2015	<u>\$7,000.00</u>	554230	TEXAS COUNTY CONSERVATION DISTRICT

**\$26,813.60 Cost Share - Locally Led**

**Cost Share - Priority Watershed**

45820	25000	5000012	12/29/2014	\$8,413.12	554230	KEN BURTON
45848	25000	5000006	1/6/2015	\$2,178.00	554230 34	CLEARVIEW FARMS
45849	25000	5000006	1/6/2015	\$812.70	554230	WILLIAM J CHEEK

**OKLAHOMA CONSERVATION COMMISSION**  
**CLAIMS REGISTER BY PROGRAM**  
**FOR THE PERIOD OF DECEMBER 22, 2014 THRU JANUARY 21, 2015**

Voucher	Fund Class	Department	Date	Amount	Account	Payee
45855	25000	5000006	1/6/2015	\$232.43	554230 23	ADAIR COUNTY CONSERVATION DISTRICT #67
45855	25000	5000006	1/6/2015	\$1,035.17	554230 13	ADAIR COUNTY CONSERVATION DISTRICT #67
45856	25000	5000006	1/6/2015	<u>\$423.36</u>	554230 5	ADAIR COUNTY CONSERVATION DISTRICT #67

**\$13,094.78 Cost Share - Priority Watershed**

**CREP**

45790	25000	5000014	1/13/2015	\$730.35	532140	OFFICE OF MANAGEMENT & ENTERPRISE SVCS
45790	25000	5000014	1/13/2015	<u>\$121.51</u>	534290	OFFICE OF MANAGEMENT & ENTERPRISE SVCS

**\$851.86 CREP**

**ISD Data Processing**

45817	40000	8800010	12/29/2014	\$147.40	531130 21	AT&T CORPORATION
45818	40000	8800010	12/29/2014	\$96.26	531130 21	AT&T CORPORATION
45828	40000	8800010	12/29/2014	\$3.63	531130 51	AT&T CORPORATION
45852	40000	8800010	1/6/2015	\$71.86	531130 21	AT&T CORPORATION
45853	40000	8800010	1/6/2015	\$123.53	531130 21	AT&T CORPORATION
45873	40000	8800010	1/7/2015	\$60.00	533140 11	FUZZELLS CALCULATOR CORNER INC
45876	40000	8800010	1/8/2015	\$50.94	531130 15	AUTHORITY ORDER-PCARD
45876	40000	8800010	1/8/2015	\$50.94	531130 54	AUTHORITY ORDER-PCARD
45876	40000	8800010	1/8/2015	\$60.89	531130 11	AUTHORITY ORDER-PCARD
45876	40000	8800010	1/8/2015	\$125.31	531130 45	AUTHORITY ORDER-PCARD
45876	40000	8800010	1/8/2015	\$136.57	531130 14	AUTHORITY ORDER-PCARD
45876	40000	8800010	1/8/2015	\$178.97	531130 51	AUTHORITY ORDER-PCARD
45876	40000	8800010	1/8/2015	\$254.70	531130 21	AUTHORITY ORDER-PCARD
45876	40000	8800010	1/8/2015	\$199.99	541230 11	AUTHORITY ORDER-PCARD
45876	40000	8800010	1/8/2015	\$572.97	541260 51	AUTHORITY ORDER-PCARD
45909	40000	8800010	1/13/2015	\$60.00	533140 51	FUZZELLS CALCULATOR CORNER INC
45921	19501	8800010	1/15/2015	\$182.00	515370 11	OFFICE OF MANAGEMENT & ENTERPRISE SVCS
45922	19501	8800010	1/15/2015	\$864.28	515370 11	OFFICE OF MANAGEMENT & ENTERPRISE SVCS
45923	40000	8800010	1/15/2015	\$4,112.46	515370 11	OFFICE OF MANAGEMENT & ENTERPRISE SVCS
45965	40000	8800010	1/21/2015	\$3.34	531130 21	AT&T CORPORATION
45967	40000	8800010	1/21/2015	<u>\$60.00</u>	531130 21	AT&T CORPORATION

**\$7,416.04 ISD Data Processing**

**\$931,422.48 Total Claims Paid**

**Cardholder Statement with  
Allocation & description**

Card One of: SHERYL GIBSON (2224) or KELLY MOCKABEE (8642) or  
BROOKS TRAMELL (4510)  
Company Name State of Oklahoma  
Post Date Between 2014-12-01 00:00:00 and 2014-12-31 00:00:00  
Report Owner Coffman, Steven  
Report Time 2015-01-23 15:32:25  
Transaction Type One of: Cash advance or Misc Credit or Misc Debit or Purchase

CH Full Name

Card Last 4 Digits

Txn Number

Vendor Name

GL Allocation

Comments

Item Exp Cat Comment

Purchase Date

Total Amount

SW Contract #

Receipts Uploaded

Post Date

Alloc Amount

Item Description

Exp Cat Name

Gibson, Sheryl

2224

TXN00569196

12/01/2014

12/02/2014

WWW.OKAPP.ORG

160.00

40.00

531260-1000-40000-5000001-664600000----

WWW.OKAPP.ORG - membership

64500-6459003941-001-001-001

No

Statewide Contract #

TXN00569196

12/01/2014

12/02/2014

WWW.OKAPP.ORG

160.00

120.00

531260-1000-19501-1000001-----64500--

WWW.OKAPP.ORG - membership

6459003941-002-001-001

No

TXN00569197

12/01/2014

12/02/2014

WALKER CO

80.00

80.00

531250-1000-19501-1000001-----64500--

WALKER CO - notary

6459003941-002-001-001

No

Statewide Contract #

TXN00569630

12/01/2014

12/03/2014

DAYS INN

44.10

44.10

522130-1000-40000-5000001-664600000----

DAYS INN - stacy, 255056, dec 1, lawton, 1 night,

64500-6459003941-001-001-001

water sampling, GSA

No

Statewide Contract #

Coffman, Steven

1 of 17

2015-01-23 15:32:25

Exhibit 1

February 9, 2015

## CH Full Name

## Card Last 4 Digits

Txn Number

Vendor Name

GL Allocation

Comments

Item Exp Cat Comment

Purchase Date

Total Amount

SW Contract #

Receipts Uploaded

Post Date

Alloc Amount

Item Description

Exp Cat Name

TXN00570145

12/02/2014

12/04/2014

HAMPTON INNS

83.00

83.00

522130-1000-40000-5000001-664600000----  
64500-6459003941-001-001-001

No

HAMPTON INNS - lamb, 238037, 1 night, altus,  
water sampling, GSA  
Statewide Contract #

TXN00571652

12/06/2014

12/08/2014

Amazon.com

65.98

65.98

536150-1000-40000-5000001-664600000----  
64500-6459003941-001-001-001

No

Amazon.com - sd cards  
Statewide Contract #

TXN00572606

12/08/2014

12/10/2014

LA QUINTA INN AND SUIT

83.00

83.00

522130-1000-40000-5000001-664600000----  
64500-6459003941-001-001-001

No

LA QUINTA INN AND SUIT - shaw - 102260, dec  
7, 1 night, woodward, bugpicking, GSA  
Statewide Contract #

TXN00573776

12/11/2014

12/12/2014

B&amp;H PHOTO, 800-606-6969

572.97

572.97

541260-1000-40000-8800010-664600000----  
64500-6459003942-001-001-003

No

B&H PHOTO, 800-606-6969 - 3 cameras w/  
memory cards  
Statewide Contract #

TXN00576163

12/16/2014

12/18/2014

HOLIDAY INNS

83.00

83.00

522130-1000-40000-5000001-664600000----  
64500-6459003941-001-001-001

No

HOLIDAY INNS - l. moore, 107783, dec 15,  
poteau, 1 night, water sampling, GSA  
Statewide Contract #

## CH Full Name

## Card Last 4 Digits

Txn Number

Purchase Date

Post Date

Vendor Name

Total Amount

Alloc Amount

GL Allocation

SW Contract #

Item Description

Comments

Receipts Uploaded

Exp Cat Name

Item Exp Cat Comment

TXN00576164

12/17/2014

12/18/2014

OK CORRECTIONAL INDUST

4,259.88

4,259.88

515560-1000-40000-5000001-664600000----  
64500--6459003941-001-001-001OK CORRECTIONAL INDUST - scanning  
Statewide Contract #

No

TXN00576165

12/16/2014

12/18/2014

PHARMCO AAPER

254.00

254.00

537210-1000-40000-5000001-664600000----  
64500--6459003941-001-001-001PHARMCO AAPER - ethyl alcohol  
Statewide Contract #

No

TXN00576714

12/18/2014

12/19/2014

WILL ROGERS INN

49.00

49.00

522130-1000-19501-3000004-----64500--  
6459003941-007-001-001WILL ROGERS INN - beatty, 108390, 1 night,  
claremore, training, GSA  
Statewide Contract #

No

TXN00576715

12/17/2014

12/19/2014

WILL ROGERS INN

49.00

49.00

522130-1000-40000-5000001-664600000----  
64500--6459003941-001-001-001WILL ROGERS INN - hansen, 149023, dec 17,  
claremore, 1 night, training, gsa  
Statewide Contract #

No

TXN00576717

12/17/2014

12/19/2014

AGENT FEE 8900641825027

7.00

7.00

531650-1000-19501-3000004-----64500--  
6459003941-007-001-001AGENT FEE 8900641825027 - beatty will rogers  
inn  
Statewide Contract #

No

## CH Full Name

## Card Last 4 Digits

Txn Number

Vendor Name

GL Allocation

Comments

Item Exp Cat Comment

Purchase Date

Total Amount

SW Contract #

Receipts Uploaded

Post Date

Alloc Amount

Item Description

Exp Cat Name

TXN00576719

12/17/2014

12/19/2014

AGENT FEE 8900641829126

7.00

7.00

531650-1000-40000-5000001-664600000----  
64500--6459003941-001-001-001

No

AGENT FEE 8900641829126 - hansen will  
rogers inn fee  
Statewide Contract #

TXN00576721

12/18/2014

12/19/2014

Amazon.com

44.14

44.14

536140-1000-19501-1000005-----64500--  
6459003941-004-001-001

No

Amazon.com - gaff tape  
Statewide Contract #

TXN00577584

12/18/2014

12/22/2014

WILL ROGERS INN

49.00

49.00

522130-1000-40000-5000001-664600000----  
64500--6459003941-001-001-001

No

WILL ROGERS INN - scott, 268329, dec 17th, 1  
night, claremore, training, gsa  
Statewide Contract #

TXN00578941

12/29/2014

12/30/2014

AT&amp;T BILL PAYMENT

1,058.31

254.70

531130-1000-40000-8800010-109020000---21-  
64500--6459003942-001-001-001

No

AT&T BILL PAYMENT - cpd cell phone  
Statewide Contract #

TXN00578941

12/29/2014

12/30/2014

AT&amp;T BILL PAYMENT

1,058.31

136.57

531130-1000-40000-8800010-109020000---14-  
64500--6459003942-001-001-001

No

AT&amp;T BILL PAYMENT - gis cell phone

CH Full Name

Card Last 4 Digits

Txn Number	Purchase Date	Post Date
Vendor Name	Total Amount	Alloc Amount
GL Allocation	SW Contract #	Item Description
Comments	Receipts Uploaded	Exp Cat Name
Item Exp Cat Comment		
TXN00578941	12/29/2014	12/30/2014
AT&T BILL PAYMENT	1,058.31	178.97
531130-1000-40000-8800010-664600000---51-64500--6459003942-001-001-003	No	AT&T BILL PAYMENT - wq cell phone
TXN00578941	12/29/2014	12/30/2014
AT&T BILL PAYMENT	1,058.31	50.94
531130-1000-40000-8800010-109020000---15-64500--6459003942-001-001-001	No	AT&T BILL PAYMENT - info cell phone
TXN00578941	12/29/2014	12/30/2014
AT&T BILL PAYMENT	1,058.31	60.89
531130-1000-40000-8800010-109020000---11-64500--6459003942-001-001-001	No	AT&T BILL PAYMENT - Admin cell phone
TXN00578941	12/29/2014	12/30/2014
AT&T BILL PAYMENT	1,058.31	199.99
541230-1000-40000-8800010-109020000---11-64500--6459003942-001-001-001	No	AT&T BILL PAYMENT - admin cell phone
TXN00578941	12/29/2014	12/30/2014
AT&T BILL PAYMENT	1,058.31	125.31
531130-1000-40000-8800010-152520000---45-64500--6459003942-001-001-002	No	AT&T BILL PAYMENT - aml cell phone

**CH Full Name****Card Last 4 Digits****Txn Number****Vendor Name****GL Allocation****Comments****Item Exp Cat Comment**

TXN00578941

AT&amp;T BILL PAYMENT

531130-1000-40000-8800010-664600000---54-

64500--6459003942-001-001-003

**Purchase Date****Total Amount****SW Contract #****Receipts Uploaded**

12/29/2014

1,058.31

No

**Post Date****Alloc Amount****Item Description****Exp Cat Name**

12/30/2014

50.94

AT&amp;T BILL PAYMENT - crep cell phone

count: 25

6,949.38

count: 25

6,949.38



CH Full Name

Card Last 4 Digits

Txn Number	Purchase Date	Post Date
Vendor Name	Total Amount	Alloc Amount
GL Allocation	SW Contract #	Item Description
Comments	Receipts Uploaded	Exp Cat Name
Item Exp Cat Comment		
Mockabee, Kelly		
8642		
TXN00569628	12/02/2014	12/03/2014
Amazon.com	35.61	35.61
536140-1000-19501-1000005-----64500--		Amazon.com - gaff tape
6459003941-004-001-001	No	Statewide Contract #
TXN00569629	12/02/2014	12/03/2014
STAPLES	96.56	7.86
536140-1000-19501-1000001-----64500--		STAPLES - name badges
6459003941-002-001-001	No	Statewide Contract #
TXN00569629	12/02/2014	12/03/2014
STAPLES	96.56	19.72
536140-1000-19501-3000005-----64500--		STAPLES - planner
6459003941-008-001-001	No	
TXN00569629	12/02/2014	12/03/2014
STAPLES	96.56	68.98
536150-1000-19501-2000001-----64500--		STAPLES - toner
6459003941-015-001-001	No	
TXN00570143	12/02/2014	12/04/2014
FREEDOM PAPER	141.44	141.44
536150-1000-19501-1000001-----64500--		FREEDOM PAPER - Printhead
6459003941-002-001-001	No	Statewide Contract #

## CH Full Name

## Card Last 4 Digits

Txn Number

Vendor Name

GL Allocation

Comments

Item Exp Cat Comment

Purchase Date

Total Amount

SW Contract #

Receipts Uploaded

Post Date

Alloc Amount

Item Description

Exp Cat Name

TXN00570144

12/02/2014

12/04/2014

OKLAHOMA BAR ASSOCIATION

300.00

300.00

531260-1000-19501-1000001-----64500--  
6459003941-002-001-001OKLAHOMA BAR ASSOCIATION - dues  
Statewide Contract #

No

TXN00570772

12/04/2014

12/05/2014

EUREKA WATER COMPANY

55.60

20.85

536110-1000-19501-1000001-----64500--  
6459003941-002-001-001EUREKA WATER COMPANY - water  
Statewide Contract #

No

TXN00570772

12/04/2014

12/05/2014

EUREKA WATER COMPANY

55.60

34.75

536110-1000-40000-5000001-664600000----  
64500--6459003941-001-001-001

EUREKA WATER COMPANY - water

No

TXN00571653

12/06/2014

12/08/2014

STAPLES

151.40

151.40

536140-1000-19501-1000001-----64500--  
6459003941-002-001-001STAPLES - business cards  
Statewide Contract #

No

TXN00572608

12/09/2014

12/10/2014

STAPLES

263.24

231.18

536140-1000-19501-1000001-----64500--  
6459003941-002-001-001STAPLES - envelopes & tape  
Statewide Contract #

No

TXN00572608

12/09/2014

12/10/2014

STAPLES

263.24

11.94

536130-1000-40000-2000001-109020000----  
64500--6459003941-015-001-002

STAPLES - stamp

No

## CH Full Name

## Card Last 4 Digits

Txn Number

Vendor Name

GL Allocation

Comments

Item Exp Cat Comment

Purchase Date

Total Amount

SW Contract #

Receipts Uploaded

Post Date

Alloc Amount

Item Description

Exp Cat Name

TXN00572608

12/09/2014

12/10/2014

STAPLES

263.24

20.12

536140-1000-40000-5000001-664600000----  
64500--6459003941-001-001-001

STAPLES - appt book

No

TXN00573774

12/12/2014

12/12/2014

AMAZON MKTPLACE PMTS

24.88

24.88

536140-1000-40000-4000005----64500--  
6459003941-010-001-001

AMAZON MKTPLACE PMTS - battery

No

Statewide Contract #

TXN00573777

12/10/2014

12/12/2014

BELLE STR VIEW LODGE-WEB

78.00

78.00

522130-1000-40000-2000001-----64500--  
6459003941-015-001-002BELLE STR VIEW LODGE-WEB - pelley, 108608,  
1 night, Wilburton, watershed assessment, GSA

No

Statewide Contract #

TXN00573778

12/10/2014

12/12/2014

BELLE STR VIEW LODGE-WEB

78.00

78.00

522130-1000-40000-2000001-----64500--  
6459003941-015-001-002BELLE STR VIEW LODGE-WEB - Boney,  
106871, 1 night, wilburton, watershed  
assessment, gsa  
Statewide Contract #

No

TXN00573779

12/10/2014

12/12/2014

BELLE STR VIEW LODGE-WEB

78.00

78.00

522130-1000-40000-2000001-109020000----  
64500--6459003941-015-001-002BELLE STR VIEW LODGE-WEB - Moore,  
105147, 1 night, wilburton, watershed  
assessment, gsa  
Statewide Contract #

No

CH Full Name

Card Last 4 Digits

Txn Number

Vendor Name

GL Allocation

Comments

Item Exp Cat Comment

TXN00574619

THE HOME DEPOT 3902

536190-1000-19501-3000004-----64500--  
6459003941-008-001-001

Purchase Date

Total Amount

SW Contract #

Receipts Uploaded

12/11/2014

482.19

No

Post Date

Alloc Amount

Item Description

Exp Cat Name

12/15/2014

482.19

THE HOME DEPOT 3902 - training supplies  
Statewide Contract #

TXN00574621

INN AT EXPO SQUARE

522130-1000-19501-1000005-----64500--  
6459003941-004-001-001

12/13/2014

224.85

No

12/15/2014

224.85

INN AT EXPO SQUARE - hathrone, 277828, 3  
nights, tula, gsa  
Statewide Contract #

TXN00574622

HOLIDAY INNS

522130-1000-40000-5000001-664600000----  
64500--6459003941-001-001-001

12/12/2014

135.67

No

12/15/2014

135.67

HOLIDAY INNS - scott, 1 night, poteau, area mtg  
Statewide Contract #

TXN00575004

AMAZON MKTPLACE PMTS

536130-1000-19501-1000001-----64500--  
6459003941-002-001-001

12/15/2014

38.35

No

12/16/2014

38.35

AMAZON MKTPLACE PMTS - phone case  
Statewide Contract #

TXN00575560

REGENCY INN & SUITES

522130-1000-40000-2000001-109020000----  
64500--6459003941-015-001-002

12/16/2014

206.70

No

12/17/2014

206.70

REGENCY INN & SUITES - 6 employees, 3  
rooms, 1 night, stilwell, o&m, GSA  
Statewide Contract #

**CH Full Name**
**Card Last 4 Digits**
**Txn Number**
**Vendor Name**
**GL Allocation**
**Comments**
**Item Exp Cat Comment**
**Purchase Date**
**Total Amount**
**SW Contract #**
**Receipts Uploaded**
**Post Date**
**Alloc Amount**
**Item Description**
**Exp Cat Name**

TXN00575561

12/16/2014

12/17/2014

US PLASTICS/NEATLY SMART

354.99

354.99

536190-1000-19501-3000004-----64500--  
6459003941-007-001-001

No

US PLASTICS/NEATLY SMART - training  
supplies  
Statewide Contract #

TXN00575562

12/16/2014

12/17/2014

ORNITHOLOGY

299.75

299.75

536190-1000-19501-3000004-----64500--  
6459003941-007-001-001

No

ORNITHOLOGY - ed materials  
Statewide Contract #

TXN00575563

12/16/2014

12/17/2014

Amazon.com

31.17

31.17

536130-1000-19501-1000001-----64500--  
6459003941-002-001-001

No

Amazon.com - phone case  
Statewide Contract #

TXN00575564

12/15/2014

12/17/2014

FORESTRY SUPPLIERS

3,234.16

3,234.16

536190-1000-19501-3000004-----64500--  
6459003941-007-001-001

No

FORESTRY SUPPLIERS - ed supplies  
Statewide Contract #

TXN00576162

12/17/2014

12/18/2014

STAPLES

135.54

72.34

536140-1000-40000-1000001-109020000----  
64500--6459003941-015-001-002

No

STAPLES - calendars  
Statewide Contract #

TXN00576162

12/17/2014

12/18/2014

STAPLES

135.54

63.20

536140-1000-40000-5000001-664600000----  
64500--6459003941-001-001-001

No

STAPLES - dividers

## CH Full Name

## Card Last 4 Digits

## Txn Number

## Vendor Name

## GL Allocation

## Comments

## Item Exp Cat Comment

## Purchase Date

## Total Amount

## SW Contract #

## Receipts Uploaded

## Post Date

## Alloc Amount

## Item Description

## Exp Cat Name

TXN00576166

12/18/2014

12/18/2014

ACORN NATURALISTS

469.55

469.55

536140-1000-19501-3000004-----64500--  
6459003941-007-001-001

No

ACORN NATURALISTS - ed materials  
Statewide Contract #

TXN00576711

12/18/2014

12/19/2014

NATURE-WATCH

99.87

99.87

536140-1000-19501-3000004-----64500--  
6459003941-007-001-001

No

NATURE-WATCH - ed materials  
Statewide Contract #

TXN00576712

12/18/2014

12/19/2014

THOMSON WEST TCD

139.34

139.34

542120-1000-40000-2000001-109020000----  
64500--6459003941-015-001-002

No

THOMSON WEST TCD - publications  
Statewide Contract #

TXN00576716

12/17/2014

12/19/2014

AGENT FEE 8900641807843

9.00

9.00

531650-1000-19501-1000005-----64500--  
6459003941-004-001-001

No

AGENT FEE 8900641807843 - Purchase  
Statewide Contract #

TXN00576720

12/17/2014

12/19/2014

UNITED 0167511894433

290.20

290.20

522110-1000-19501-1000005-----64500--  
6459003941-004-001-001

No

UNITED 0167511894433 - hathorne, new  
orleans, nacd mtg,  
Statewide Contract #

CH Full Name

Card Last 4 Digits

Txn Number

Vendor Name

GL Allocation

Comments

Item Exp Cat Comment

Purchase Date

Total Amount

SW Contract #

Receipts Uploaded

Post Date

Alloc Amount

Item Description

Exp Cat Name

TXN00577581

Amazon.com

536140-1000-19501-1000005-----64500--  
6459003941-004-001-001

12/19/2014

(35.61)

No

12/22/2014

(35.61)

Amazon.com - Credit  
Statewide Contract #

TXN00578707

THE HOME DEPOT #3901

533210-1000-19501-1000001-----64500--  
6459003941-002-001-001

12/26/2014

(8.97)

No

12/29/2014

(8.97)

THE HOME DEPOT #3901 - Credit  
Statewide Contract #

TXN00578708

THE HOME DEPOT #3901

533210-1000-19501-1000001-----64500--  
6459003941-002-001-001

12/26/2014

8.97

No

12/29/2014

8.97

THE HOME DEPOT #3901 - Purchase  
Statewide Contract #

TXN00578709

THE HOME DEPOT #3901

533210-1000-19501-1000001-----64500--  
6459003941-002-001-001

12/26/2014

(26.91)

No

12/29/2014

(26.91)

THE HOME DEPOT #3901 - Credit  
Statewide Contract #

TXN00578710

THE HOME DEPOT #3901

533210-1000-19501-1000001-----64500--  
6459003941-002-001-001

12/26/2014

26.91

No

12/29/2014

26.91

THE HOME DEPOT #3901 - Purchase  
Statewide Contract #

TXN00578711

ACORN NATURALISTS

536190-1000-19501-3000004-----64500--  
6459003941-007-001-001

12/27/2014

19.90

No

12/29/2014

19.90

ACORN NATURALISTS - Ed. materials  
Statewide Contract #

CH Full Name

Card Last 4 Digits

Txn Number

Purchase Date

Post Date

Vendor Name

Total Amount

Alloc Amount

GL Allocation

SW Contract #

Item Description

Comments

Receipts Uploaded

Exp Cat Name

Item Exp Cat Comment

TXN00579284

12/31/2014

12/31/2014

ACORN NATURALISTS

720.00

720.00

536190-1000-19501-3000004-----64500--

ACORN NATURALISTS - Ed supplies

6459003941-007-001-001

No

Statewide Contract #

TXN00579285

12/30/2014

12/31/2014

247 GRAPHX STUDIO

389.60

389.60

535210-1000-40000-4000005-152520000----

247 GRAPHX STUDIO - decal

64500--6459003941-010-001-001

No

Statewide Contract #

count: 40

8,547.95

count: 40

8,547.95



## CH Full Name

## Card Last 4 Digits

Txn Number	Purchase Date	Post Date
Vendor Name	Total Amount	Alloc Amount
GL Allocation	SW Contract #	Item Description
Comments	Receipts Uploaded	Exp Cat Name
Item Exp Cat Comment		
Tramell, Brooks		
4510		
TXN00570146	12/02/2014	12/04/2014
CONTAINER SUPPLY	510.30	510.30
537210-1000-40000-5000001-664600000----		CONTAINER SUPPLY - jugs w/ lids
64500--6459003941-001-001-001	No	Statewide Contract #
TXN00572044	12/08/2014	12/09/2014
DCAM CENTRAL PRINTING	520.00	520.00
515990-1000-40000-5000001-664600000----		DCAM CENTRAL PRINTING - Purchase
64500--6459003941-001-001-001	No	Statewide Contract #
TXN00572607	12/09/2014	12/10/2014
TFS FISHERSCI ECOM HUS	142.65	142.65
537210-1000-40000-5000001-664600000----		TFS FISHERSCI ECOM HUS - scintillation vials
64500--6459003941-001-001-001	No	Statewide Contract #
TXN00573238	12/10/2014	12/11/2014
WM SUPERCENTER #389	15.16	15.16
536110-1000-19501-1000001-----64500--		WM SUPERCENTER #389 - drinks for
6459003941-002-001-001	No	a&amp;r staff mtg Statewide Contract #
TXN00573775	12/11/2014	12/12/2014
DCAM CENTRAL PRINTING	(520.00)	(520.00)
515990-1000-40000-5000001-664600000----		DCAM CENTRAL PRINTING - Credit
64500--6459003941-001-001-001	No	Statewide Contract #

## CH Full Name

## Card Last 4 Digits

Txn Number

Purchase Date

Post Date

Vendor Name

Total Amount

Alloc Amount

GL Allocation

SW Contract #

Item Description

Comments

Receipts Uploaded

Exp Cat Name

Item Exp Cat Comment

TXN00574618

12/12/2014

12/15/2014

PAYPAL ASWM

150.00

150.00

531260-1000-40000-5000001-664600000----  
64500--6459003941-001-001-001

No

PAYPAL ASWM - membership  
Statewide Contract #

TXN00574620

12/11/2014

12/15/2014

HACH COMPANY

2,151.59

2,151.59

537210-1000-40000-5000001-664600000----  
64500--6459003941-001-001-001

No

HACH COMPANY - reagents  
Statewide Contract #

TXN00576713

12/17/2014

12/19/2014

MAIL-MART

136.06

136.06

531110-1000-40000-5000001-664600000----  
64500--6459003941-001-001-001

No

MAIL-MART - shipping  
Statewide Contract #

TXN00576718

12/18/2014

12/19/2014

AICPA AICPA

55.00

55.00

531260-1000-40000-5000001-664600000----  
64500--6459003941-001-001-001

No

AICPA AICPA - membership  
Statewide Contract #

TXN00577582

12/19/2014

12/22/2014

HACH COMPANY

578.17

578.17

537210-1000-40000-5000001-664600000----  
64500--6459003941-001-001-001

No

HACH COMPANY - buffer  
Statewide Contract #

CH Full Name

Card Last 4 Digits

Txn Number	Purchase Date	Post Date
Vendor Name	Total Amount	Alloc Amount
GL Allocation	SW Contract #	Item Description
Comments	Receipts Uploaded	Exp Cat Name
Item Exp Cat Comment		
TXN00577583	12/18/2014	12/22/2014
WATER MONITORING SOLUT	463.00	463.00
537210-1000-40000-5000001-664600000----		WATER MONITORING SOLUT - sensors
64500--6459003941-001-001-001	No	Statewide Contract #

count: 11	4,201.93
count: 11	4,201.93
report count: 76	19,699.26

_____ Authorized Signature	_____ Authorized Signature 2
_____ Print Name	_____ Print Name
_____ Date	_____ Date



State of Oklahoma  
Office of State Finance  
Allotment Budget and Available Cash  
As Of January 23,2015

1/23/2015  
02:25:16 PM  
Page 1

<u>Business Unit</u>	<u>Class</u>	<u>Dept</u>	<u>Bud Ref</u>	<u>Allocations</u>	<u>Pre Encumbered</u>	<u>Encumbered</u>	<u>Current Yr Exp</u>	<u>Prior Yr Exp</u>	<u>Allotment Budget</u>	<u>Available Cash</u>
64500										
	193									2,828,464.68
	19301	10	13	2,949,251.00	.00	.00	.00	2,948,949.07	301.93	
	19301	20	13	590,000.00	.00	.00	.00	590,000.00	.00	
	19301	30	13	6,022,433.00	.00	.00	.00	6,022,433.00	.00	
	19301	50	13	500,000.00	.00	.00	.00	500,000.00	.00	
	19312	20	15	3,000,000.00	1,037,671.00	7,782.53	171,837.25	.00	1,782,709.22	
				13,061,684.00	1,037,671.00	7,782.53	171,837.25	10,061,382.07	1,783,011.15	
	194									0.00
	19401	10	14	2,887,037.00	.00	.00	7,251.59	2,879,785.41	.00	
	19401	20	14	590,000.00	.00	.00	5,056.20	584,943.80	.00	
	19401	30	14	6,454,647.00	.00	.00	739,666.60	5,714,980.40	.00	
	19401	50	14	500,000.00	.00	.00	.00	500,000.00	.00	
	19401	88	14	30,000.00	.00	.00	1,656.68	28,343.32	.00	
				10,461,684.00			753,631.07	9,708,052.93		
	195									546,567.02
	19501	10	15	2,919,027.00	.00	786,313.25	1,906,681.96	.00	226,031.79	
	19501	20	15	590,000.00	.00	6,736.66	269,647.09	.00	313,616.25	
	19501	30	15	6,327,538.00	.00	3,030,886.63	3,012,305.95	.00	284,345.42	
	19501	50	15	500,000.00	.00	.00	296,137.61	.00	203,862.39	
	19501	88	15	30,000.00	.00	12,609.91	15,820.37	.00	1,569.72	
				10,366,565.00		3,836,546.45	5,500,592.98		1,029,425.57	
	200									203,802.39



State of Oklahoma  
Office of State Finance  
Allotment Budget and Available Cash  
As Of January 23,2015

1/23/2015  
02:25:16 PM  
Page 2

<u>Business Unit</u>	<u>Class</u>	<u>Dept</u>	<u>Bud Ref</u>	<u>Allocations</u>	<u>Pre Encumbered</u>	<u>Encumbered</u>	<u>Current Yr Exp</u>	<u>Prior Yr Exp</u>	<u>Allotment Budget</u>	<u>Available Cash</u>
64500										
	205									7,821.41
	20500	10	13	15,456.00	.00	.00	.00	1,650.78	13,805.22	
	20500	10	14	18,568.00	.00	.00	.00	922.93	17,645.07	
	20500	10	15	3,500.00	.00	135.00	400.00	.00	2,965.00	
				37,524.00		135.00	400.00	2,573.71	34,415.29	
	210									7.28
	215									0.42
	21500	20	13	1,357,654.00	.00	.00	.00	1,357,654.00	.00	
				1,357,654.00				1,357,654.00		
	220									18,012.21
	22000	50	13	22,500.00	.00	.00	.00	8,387.82	14,112.18	
	22000	50	14	22,500.00	.00	.00	.00	717.35	21,782.65	
	22000	50	15	13,000.00	.00	.00	.00	.00	13,000.00	
				58,000.00				9,105.17	48,894.83	
	245									839,961.98
	24500	10	13	50,000.00	.00	132.66	.00	3,976.56	45,890.78	
	24500	10	14	50,000.00	.00	2,455.00	.00	.00	47,545.00	
	24500	10	15	1,000.00	.00	250.00	.00	.00	750.00	
	24500	20	14	705,468.00	.00	.00	.00	.00	705,468.00	
	24500	30	13	3,000.00	.00	.00	.00	.00	3,000.00	
	24500	30	14	52,433.00	.00	.00	.00	.00	52,433.00	
	24500	30	15	13,000.00	.00	.00	.00	.00	13,000.00	



State of Oklahoma  
Office of State Finance  
Allotment Budget and Available Cash  
As Of January 23,2015

1/23/2015  
02:25:16 PM  
Page 3

Business

<u>Unit</u>	<u>Class</u>	<u>Dept</u>	<u>Bud Ref</u>	<u>Allocations</u>	<u>Pre Encumbered</u>	<u>Encumbered</u>	<u>Current Yr Exp</u>	<u>Prior Yr Exp</u>	<u>Allotment Budget</u>	<u>Available Cash</u>
64500										
245										839,961.98
24500	50	13		50,000.00	.00	1,601.80	.00	26,317.98	22,080.22	
24500	50	14		1,000,000.00	.00	6,460.80	14,104.50	5,524.97	973,909.73	
24500	50	15		1,100,000.00	.00	685,287.25	111,453.25	.00	303,259.50	
24500	88	13		10,000.00	.00	6,484.33	.00	3,515.67	.00	
24500	88	14		10,000.00	.00	.00	.00	.00	10,000.00	
24500	88	15		10,000.00	.00	.00	.00	.00	10,000.00	
				3,054,901.00		702,671.84	125,557.75	39,335.18	2,187,336.23	
250										4,578,779.08
25000	30	13		700,243.00	.00	.00	.00	680,244.59	19,998.41	
25000	30	14		788,310.00	.00	.00	120,756.31	667,553.69	.00	
25000	30	15		788,310.00	.00	.00	788,310.00	.00	.00	
25000	50	13		2,350,000.00	.00	1,099.28	.00	2,062,015.70	286,885.02	
25000	50	14		2,164,000.00	.00	8,081.30	470,751.39	999,990.64	685,176.67	
25000	50	15		2,474,500.00	.00	24,826.47	422,412.42	.00	2,027,261.11	
25000	88	13		3,000.00	.00	.00	.00	.26	2,999.74	
				9,268,363.00		34,007.05	1,802,230.12	4,409,804.88	3,022,320.95	
400										11,531,934.43
40000	10	13		159,716.00	.00	7,744.55	.00	70,761.42	81,210.03	
40000	10	14		285,432.00	.00	9,223.30	5,583.70	119,056.52	151,568.48	
40000	10	15		81,001.00	.00	8,218.54	31,381.91	.00	41,400.55	
40000	20	13		7,556,199.00	165,225.75	200,917.97	.00	3,978,866.97	3,211,188.31	
40000	20	14		5,481,130.00	.00	3,635.62	132,806.08	2,322,913.07	3,021,775.23	

Report Name: OCGL0056.RPT

Query Title: OCP\_GL0056\_BUDGET\_BAL

Page 3



State of Oklahoma  
Office of State Finance  
Allotment Budget and Available Cash  
As Of January 23,2015

1/23/2015  
02:25:16 PM  
Page 4

<u>Business</u>	<u>Unit</u>	<u>Class</u>	<u>Dept</u>	<u>Bud Ref</u>	<u>Allocations</u>	<u>Pre Encumbered</u>	<u>Encumbered</u>	<u>Current Yr Exp</u>	<u>Prior Yr Exp</u>	<u>Allotment Budget</u>	<u>Available Cash</u>
64500											
		400									11,531,934.43
		40000	20	15	5,157,023.00	.00	2,497,325.08	590,507.99	.00	2,069,189.93	
		40000	30	13	1,994,726.00	.00	4,410.20	.00	1,579,351.67	410,964.13	
		40000	30	14	1,001,036.00	.00	2,007.04	(198,384.02)	830,895.71	366,517.27	
		40000	30	15	974,083.00	.00	2,456.95	91,825.46	.00	879,800.59	
		40000	40	13	4,806,557.00	.00	258,083.48	.00	2,348,213.39	2,200,260.13	
		40000	40	14	4,825,000.00	.00	62,273.67	102,692.58	2,203,336.54	2,456,697.21	
		40000	40	15	4,939,191.00	.00	276,374.75	634,533.14	.00	4,028,283.11	
		40000	50	13	4,962,290.00	138,352.00	501,320.51	.00	3,599,604.66	723,012.83	
		40000	50	14	6,201,896.00	59,000.00	409,065.16	258,394.61	3,383,053.00	2,092,383.23	
		40000	50	15	4,531,530.00	.00	962,842.72	1,253,483.92	.00	2,315,203.36	
		40000	88	13	534,560.00	3,855.83	75,980.27	495.00	176,824.75	277,404.15	
		40000	88	14	339,000.00	8,158.00	29,967.63	38,653.96	253,195.57	9,024.84	
		40000	88	15	330,500.00	3,234.45	163,391.18	117,795.49	.00	46,078.88	
					54,160,870.00	377,826.03	5,475,238.62	3,059,769.82	20,866,073.27	24,381,962.26	
		415									2,950,581.04
		41500	20	13	1,962,101.00	.00	454.91	.00	157,770.50	1,803,875.59	
		41500	20	14	466,706.00	.00	4,193.17	(615.92)	182,118.65	281,010.10	
					2,428,807.00		4,648.08	(615.92)	339,889.15	2,084,885.69	
		424									0.69
		425									290,150.43
		42514	50	14	300,000.00	.00	.00	53,257.98	7,568.79	239,173.23	



State of Oklahoma  
Office of State Finance  
Allotment Budget and Available Cash  
As Of January 23,2015

1/23/2015  
02:25:16 PM  
Page 5

<u>Business Unit</u>	<u>Class</u>	<u>Dept</u>	<u>Bud Ref</u>	<u>Allocations</u>	<u>Pre Encumbered</u>	<u>Encumbered</u>	<u>Current Yr Exp</u>	<u>Prior Yr Exp</u>	<u>Allotment Budget</u>	<u>Available Cash</u>
64500										
	425									290,150.43
	42514	50	15	300,000.00	.00	.00	24,022.80	.00	275,977.20	
				600,000.00			77,280.78	7,568.79	515,150.43	
	490									1,168,632.05
	49000	20	13	1,625,000.00	.00	61,574.18	.00	1,438,939.19	124,486.63	
	49000	20	14	941,135.00	.00	.00	.00	100.00	941,035.00	
	49000	20	15	1,900,000.00	.00	.00	.00	.00	1,900,000.00	
	49000	30	13	75,000.00	.00	.00	.00	43,066.99	31,933.01	
	49000	30	14	28,080.00	.00	.00	.00	.00	28,080.00	
	49000	50	13	1,695,000.00	.00	.63	.00	1,398,085.49	296,913.88	
				6,264,215.00		61,574.81		2,880,191.67	3,322,448.52	
	994									(80.55)
Business Unit Totals				111,120,267.00	1,415,497.03	10,122,604.38	11,490,683.85	49,681,630.82	38,409,850.92	24,964,634.56





State of Oklahoma  
Office of State Finance  
Allotment Budget and Available Cash  
As Of January 23,2015

1/23/2015  
02:25:16 PM  
Page 6

<u>Business</u>	<u>Unit</u>	<u>Class</u>	<u>Dept</u>	<u>Bud Ref</u>	<u>Allocations</u>	<u>Pre Encumbered</u>	<u>Encumbered</u>	<u>Current Yr Exp</u>	<u>Prior Yr Exp</u>	<u>Allotment Budget</u>	<u>Available Cash</u>
Grand Totals					<u>111,120,267.00</u>	<u>1,415,497.03</u>	<u>10,122,604.38</u>	<u>11,490,683.85</u>	<u>49,681,630.82</u>	<u>38,409,850.92</u>	<u>24,964,634.56</u>

## OCC AGREEMENTS FOR CONSIDERATION

OCC ID	PARTY	NO	PURPOSE	AMENDMENT PURPOSE	BEGIN DATE	END DATE	AMOUNT TO OCC	AMOUNT FROM OCC	FUNDING SOURCE
a	Little River CD	OCC-407	to provide USFWS funds to district to assist in restoring native grasslands.		2/9/2015	12/31/2019		\$20,000.00	USFWS
b	Woods County CD	OCC-408	to provide USFWS funds to district to assist in restoring native grasslands.		2/9/2015	12/31/2019		\$20,000.00	USFWS
c	Beaver County CD	OCC-409	to provide funds to conservation district to assist local prescribed burn associations to facilitate prescribed fire on private lands.		2/9/2015	7/31/2018		\$20,000.00	USFWS
d	Okmulgee County CD	OCC-410	to provide funds to conservation district to assist local prescribed burn associations to facilitate prescribed fire on private lands.		2/9/2015	7/31/2018		\$20,000.00	USFWS

\* added after meeting packets were mailed.

OCC ID	PARTY	NO	PURPOSE	AMENDMENT PURPOSE	BEGIN DATE	END DATE	AMOUNT TO OCC	AMOUNT FROM OCC	FUNDING SOURCE
e	Department of Mines, OK	OCC-411	to allow ODOM to transfer funds to the OCC for the abatement of a safety hazard that recently appeared on the Bill's Tipple Civil Penalty Project.		2/1/2015	1/31/2016	\$5,000.00		ODOM
f	Sequoyah County CD	OCC-412	to resurface county road that was part of the Reves Phase 2 AML project per project agreements with County Commissioner; County Commissioner will provide match funds and in-kind services to perform resurfacing per ODOT specifications.		2/9/2015	2/8/2016		\$85,000.00	AML
g	*Office of Management & Enterprise Services/DCAM (Jim Parrack)	OCC-413	occupancy agreement at Lincoln Plaza		2/1/2015	1/31/2016		\$56,826.00	EPA
h	*APHIS	OCC-414	for beaver control on watershed dams.		1/1/2015	9/30/2015		\$5,000.00	Federal

\* added after meeting packets were mailed.

## OUT OF STATE TRAVEL REQUESTS

OCC ID	DATES	SPONSOR	NAME OF MEETING	LOCATION	ATTENDANCE	EST COST	FUNDING SOURCE
a	February 19-20, 2015	South Central Arc Users Group	Pre-Conference Officers Meeting	Addison, TX	Willoughby	\$0.00	SCAUG

# RECOMMENDATION FOR APPOINTMENT OF CONSERVATION DISTRICT DIRECTOR

DISTRICT	NAME	SUCCEEDS	TERM EXPIRES	POS#
Garvin	Brent Thompson	Trey Lam	June 30, 2017	A

**OKLAHOMA CONSERVATION COMMISSION  
ADMINISTRATION STAFF - SUMMARY OF ACTIVITIES  
Monday, February 9, 2015**

**Executive Director/Assistant Director/Executive Secretary**

- Attended the Water Resources Advisory Board Meeting in Stillwater
- Attended the Eastern Red Cedar Advisory Board Meeting in OKC
- Attended the Governor's Inauguration and Ball
- Held weekly Communications Team meetings
- Attended a surprise retirement reception for Dee Surber, Grady County CD employee
- Attended the press event in Elk City to announce the new RCPP projects
- Met with the American Farmers and Ranchers Policy Committee
- Attended State Meeting planning meetings and continued work on the meeting agenda
- Stream monitoring with Jeri Fleming
- Began work on the presentation for the budget meetings
- Participated in the Water Quality Program Staff Retreat at Lake Keystone State Park
- Participated in the AML Staff Workshop in Tulsa
- Attended the NACD Annual Meeting in New Orleans
- Attended a Farm Bill meeting hosted by Frank Lucas and Tom Vilacek
- Performed PMP's for Water Quality Director, AML Program Director and OGITS Director
- Met with Darrel to discuss Tribal Outreach position and OPBA
- Began work on spring legislative tour
- Attended meetings to discuss watershed aide positions in Kiowa, Washita, Garvin, Murray and Grady Counties
- Worked with the Director on development of budget committee presentation
- Prepared the minutes from the January regular scheduled meeting for review and approval.
- February Commission meeting packet: Prepare agenda and exhibits for Out of State Travel, Agreements, and Recommendations for Appointment, and the Administration Staff Monthly Summary; compiled the packet for hard-copy and email distribution to Commission members and principal staff.
- Sent February Commission Meeting Notice to email notification list
- Prepared and distributed the monthly principal staff meeting agenda.

**General Counsel**

- Work on follow-up response for questions on Sallisaw 34
- Sallisaw 33 OWRB case assigned to the Court of Civil Appeals, Tulsa, Divisions 2 and 4, forwarded information to the Sequoyah County Conservation District
- Drafted an easement regarding Sandstone #12 for landowner review. Have held several discussions on easement language with the landowner. Awaiting review of last draft sent January 12, 2015.
- Vehicle transfer
- Working on cleaning up Chapter 4 of the Conservation District Employee Handbook
- Work with Pontotoc County CD attorney and District staff on Upper Clear Boggy 34 settlement agreement terms follow -up
- Pryor South - AML project - meeting with AML staff to discuss the trust property located in this project
- Follow-up with NRCS on AML reimbursable agreement
- Work with Apex Clean Energy on possible underground bore around Uncle John creek #11

- Assist in Blue Thumb activity and submit data
- Meet new OAMP Director, Mike Mayberry and attended an Oklahoma Agriculture Mediation Program meeting on January 15<sup>th</sup>
- Attended January Principal Staff meeting and Commission meeting
- Submitted December timesheets for AML and Conservation Programs and January activity report
- Responded to issues and questions for the following conservation districts: Dewey County CD, East Canadian County CD, Ellis County CD, Kingfisher County CD, Logan County CD, Pontotoc County CD, Shawnee CD, and Upper Washita CD
- Worked with Dewey County CD to draft four separate flood pool elevation easements for Barnitz #5 dam modifications
- Drafted and submitted to AML an Intergovernmental Agreement between AML and the Oklahoma Dept. of Mines to abate a hazard on a coal mine reclamation project property
- Working with Apex Clean Energy and the East Canadian and Kingfisher County CD's regarding proposed transmission lines and wind turbines near certain flood control structures
- Conversation with another energy company regarding the design of new transmission lines and the process as it applies to flood control structures and conservation districts
- Drafted and created a new AML form called an "Exception Verification Form" to comply with Section 408 - Liens in the AML program
- Assist East Canadian County CD in the drafting of responses to the City of El Reno regarding development applications around four Mile Creek #1/El Reno Lake
- Respond to a question posed by the OWRB regarding Sandstone #12
- Review pre-filed legislation and share Senate Bill concerns with Administration
- Assist Logan County CD respond to a Summons regarding the application to vacate a portion of a plat
- Assist Shawnee CD find record disposition schedule for district records
- Research new ethics rules on financial disclosure requirements for districts and help prepare email to the District's for Assistant Director. Respond to form questions from districts: Logan, Dewey, Atoka, Payne, Garvin, Stephens, Okmulgee, East Canadian, and McClain
- Respond to a request regarding Conservancy District #1
- Review Water Quality MOU and respond back with comments
- Draft road agreement for AML project
- Share easement information with ODOT
- Review MOU for East Canadian and the City of El Reno, as well as the MOU on Black Bear 62 between NRCS and the City of Perry
- Review pending seismic issue with McClain County CD

## **Communications**

### *Conservation District Support*

- Provided support to Deer Creek CD, Upper Washita CD, Dewey CCD, Roger Mills CD, Grady CCD, Kay CCD, Oklahoma CCD, South Caddo CD, Tulsa CCD
- Produced This Week in Conservation internal e-newsletter and distributed to staff and districts

### *Intra-agency Support*

- Distributed conservation news and notification emails to agency staff and districts
- Held weekly communications team meetings
- Held monthly communications education program meeting
- Attended monthly Commission meeting

- Attended departmental planning meeting
- Sourced projectors for WQ division
- Drafted redesign of agency event booth

#### *Events/Meetings/Collaboration*

- Attended Information Professionals for Oklahoma (iPro) monthly meeting
- Attended OACD State Meeting planning meeting
- Coordinated agency presence and staffed booth at KNID Agrifest
- Coordinated OACD Excellence in Communications Awards
- Coordinated communications and materials for, facilitated, and attended Elk City RCPP press event
- Worked with Governor's press team to produce and release Deanna LeGrand appointment press release

#### *Website/Social Media/Press*

- Made routine updates to website and calendar of events
- Wrote and published social media (SM) content and monitored SM feeds

#### *Conservation Education*

- Provided District Education/Outreach/Planning
- Provided Conservation Education assistance via phone or email to 7 conservation districts: Dewey Co., Kingfisher Co., Little River, Oklahoma Co., Ottawa Co., Rogers Co., Tulsa Co.
- Coordinated and maintained check out materials
- Continued planning the 12th workshop in the Conservation Education Workshop Series: Birding From the Classroom; Conducted 1st workshop on January 15, 2015 at Rogers Co. CD for 14 participants.
- Began planning ScienceFest activity station in conjunction with Oklahoma CCD.
- Worked on OK Environmental Education Coordinating Committee
- Continued planning the 2015 Environmental Education Expo
- Worked on Project WET
- Participated in conference call for PWET USA Coordinator Council; distributed minutes
- Participated in conference call for PWET Conference Planning team; continued planning the 2015 PWET USA Coordinators Conference
- Began development of Project WET/STEM Water Teaching Unit in partnership with CareerTech.
- Assisted with reorganization of work space in Ag. Building.

#### **Tribal Outreach Coordinator**

##### *Coordinated Partnership with the Oklahoma Tribal Conservation Advisory Council (OTCAC) -*

- Provided the Creek Nation with information concerning possible partnership effort with the NRCS RCPP. Also provided information on long range planning, EQIP rules, and a tribal conservation handbook provided by the Indian Nations Conservation Alliance (INCA).
- Continue working with OTCAC and Carol Crouch, NRCS Tribal Liaison, on implementing the agreement in support of outreach efforts in FY 2015. OTCAC also supports the OCC-NRCS partnership by handling sponsorships for booth displays at many large meetings across OK during the year. OTCAC and OCC appreciate NRCS's commitment to doing outreach to all people in OK.

##### *Oklahoma Prescribed Burn Association (OPBA) -*



- OPBA, working with the Noble Foundation and The Bramlett Agency, Ardmore, is working out the final details to provide landowners with additional liability coverage, at a reasonable price, for prescribed fire.
- John Weir, Russell Stevens and I met, on 1/21/15 in Stillwater, with Jerrad Van Coots who represents VFIS of Oklahoma ([www.vfisok.com](http://www.vfisok.com)). This is an organization that provides insurance coverage for hard to insure emergency services and rural fire departments. There was a very good discussion on liability issues faced by OPBA and local prescribed burn associations.
- OPBA had a BOD meeting on Dec. 1 in Oklahoma City. Work continues on tasks coming from this meeting.
- OPBA is working with OACD to partner with ODWC on support of prescribed fire in counties in the LPC range.
- The OPBA/NRCS FY15 agreement is being implemented. OPBA and OCC appreciate NRCS's assistance with prescribed fire in dealing with the number one natural resource issue in OK.
- The online prescribed fire training developed by John Weir and OSU-NREM is now available. There are over 100 enrolled and completing the training. These participants are from 19 states and Canada. NRCS is adopting this training as a prerequisite for more advanced prescribed fire training.
- Continues to work with various partners to provide burn trailers and other equipment for local prescribed burn associations. Two new burn trailers were purchased on December 1.

*Oklahoma Invasive Plant Council (OKIPC) -*

- OKIPC has produced a poster of the "Dirty Dozen" plants in Oklahoma. More information concerning OKIPC can be found at <http://ok-invasive-plant-council.org/>.

**OKLAHOMA CONSERVATION COMMISSION**  
**WATER QUALITY DIVISION**  
**JANUARY MONTHLY SUMMARY**  
Shanon Phillips, Director  
February 9, 2015

**Conservation District Meetings**

Staff attended Adair, Blaine, Cherokee, Delaware, East Canadian County, Central North Canadian River Conservation District Board meetings.

**Illinois River Riparian Project**

**No additional approvals will be made at this time. Program will end implementation 8/31/2015**

**Staff conducted the following activities:**

- Conservation planning in the Illinois River watershed
- Reviewed progress and prepared claims on Illinois River BMPs, including taking GPS readings and photos of BMPs
- 278 Total applicants, 227 approved to date, 129 completed, 59 currently active, 39 cancelled; 109 Conservation Plans written to date

**BMP Information, added this month**

- 0 new acres enrolled in Use Exclusion for riparian areas, 1979.6 total
- 1 new Septic system replacement this month, 97 total replaced
- 3398 L ft of riparian fence added, 131,498 L ft of riparian fence total (~24.9 miles)
- 0 L Ft of cross fence added, 138,272 L ft of cross fence total
- 0 heavy use areas added, 3121 cu yds of heavy use area total on 114 areas
- 1 wells added, 21 wells total
- 1 solar pump, storage tank & well total
- 0 pond added, 13 ponds total
- 0 FT of pipeline PVC added, 57,821 L ft of pipeline PVC total
- 0 watering facilities added, 124 off-site watering facilities total
- 10 total animal feeding/waste storage facilities
- Funds spent during December: \$11,803
- Total claims paid to date through 1/27/15: \$2,120,626
- Cooperators Share: \$800,188
- Funds obligated to date: \$3,184,693

**Meetings Attended**

- Cherokee, Delaware and Adair Counties District Board Meetings
- OCC WQ Retreat, January 28-29

**Spavinaw Creek Watershed Implementation**

**Staff conducted the following activities:**

- 16 cooperators are actively participating
- 2 contracts were written this month

- Conducted 0 site visits this month to inspect completed BMPs
- Held 6 consultations with producers or interested participants
- Funds spent during December 19, 2014- January 16, 2015: \$0
- Total claims paid to date through January 16, 2015: \$2,133,972.28
- Cooperators Share: \$1,472,222.11
- Total Funds Paid: \$3,606,194.39
- Funds obligated to date: \$2,152,788.78

**BMPs completed in the watershed this past month:**

- Added 0 new linear feet of fencing for a total of 310,447
- Added 1990 linear feet of riparian fencing this month, for a total of 53,824 linear feet
- Installed 0 new septic system this month, for a total of 36 septic systems replaced
- Constructed 0 new ponds this month, for a total of 42 ponds constructed
- Installed 0 new watering facilities this month, for a total of 148 watering facilities
- Installed 0 feet of pipeline this month, for a total of 67,138 feet of pipeline
- Drilled 0 new water wells this month, for a total of 45 water wells completed
- Constructed 0 new cakeout structure/winter feeding facilities this month, for a total of 25 winter feeding facilities.
- A total of 591.7 acres of grass planting have been completed in the watershed.
- Installed 0 heavy use areas using concrete, gravel and geotextile this month, for a total of 185 heavy use areas

**Activities:**

- Healthy Soils Training @ Claremore 12/14
- DCCD Board Meeting 01/14

**Conservation Reserve Enhancement Program**

**Staff conducted the following activities in January 2015:**

**Applications and Acreage**

- 154 applications have been taken for CREP
- One hundred fifty-two site visits have occurred
- Two landowners opted out prior to visit
- Forty-eight landowners opted out after initial visit
- Nine have not qualified for various reasons
- Four have been Geo-referenced and are ready for contracts
- **Seventy-nine contracts have been approved and signed**
- **Acreage on seven contracts have been withdrawn from program leaving seventy-two viable contracts**
- Total Acreage:
  - Considered = 2,623 acres
  - Declined or Ineligible = 1,825 acres
  - **Active Contracted = 719.9 acres (Goal = 9,000 acres)**
  - **Pending = 88+ acres**

	Contracted or Paid Out	Remaining Funds
FSA	\$ 1,348,498.87	\$ 18,762,565.33

State	\$ 2,183.02	
Landowner	\$ 156,940.63	N/A
Total	\$ <b>1,507,622.52</b>	

#### **BMP Information**

- Total linear feet of riparian fencing installed is **94,960**
- Contracted, but not yet installed = 36,650 linear feet
- Total bare-root seedlings planted to date is **110,623**
- Contracted, but not yet installed = 28,084
- Two ponds have been installed
- Eight water wells have been installed, two more are scheduled for installation
- Eighteen watering facilities have been installed. Four more are contracted for installation
- One heavy use area has been installed
- 4,137 linear feet of pipeline has been installed and an additional 3,000 feet are scheduled for installation
- **Over \$380,130.00 has been paid out in cost share on best management practices for CREP!**

#### **Activities**

##### **CREP**

- Attended the Cherokee CCD board meeting, Tahlequah (1/7)
- Attended the Adair CCD board meeting, Stilwell (1/8)
- Attended Oklahoma Water Resource Board In-Stream Flow Stakeholder meeting, Tahlequah (1/22)
- Attended the Water Quality staff retreat, Lake Keystone Park, Tulsa (1/28 & 1/29)

#### **Calendar of Events**

- Oklahoma Natural Resource Conference, Tulsa, February 11-13. For more information, go to <http://sdafs.org/okafs>
- Oklahoma Association of Conservation Districts meeting, Midwest City, February 22-24.
- Oklahoma Clean Lakes and Watersheds Association meeting, Stillwater, April 8-9. Contact Shanon Phillips 405.522.4728

#### **North Canadian River Implementation Project**

- 2 New Performance Agreements were approved.
- 10 Performance Agreements were cancelled by the CNCRCO.
- 152 Performance Agreements still in effect

#### **Funds**

- As of December 11, 2014, landowners have installed \$2,428,827.52 in BMPs
- Of this amount, \$232,181.74 is in landowner contributions.

**Total funds obligated to date for all practices: \$ 2,581,062.33**

#### **BMPs completed:**

- No-till: 20,976 implemented acres\*.
- Grass Planting: 1,345 Acres complete; 904 acres pending.

- Septic Systems: 17 substandard septic systems upgraded or replaced.
- Waterways: 16.9 acres waterways completed.
- Ponds/GSS: 0 new ponds; 0 new GSS; 1 GSS completed.
- Solar Pumps/Tanks/Wells: 34 wells, 28 solar pumps, 7 tanks, 1 Freeze Proof Tank.
- Pipelines: 2 Total
- Cross Fencing: 26,810 L.F. completed.
- Riparian Area Fencing: 85,077 L.F. installed.
- Riparian Area Exclusion: 586 acres protected.
- Nutrient Management on Cropland Acres – 11,008 acres completed; 4,000 acres pending

\*Initial no-till participants have completed their 5 year commitments.

**Board Meetings:** East Canadian County, Central North Canadian River, and Blaine County

### **Caddo County Special Projects**

Ed Crall, Project Supervisor

- Requested reimbursement of Commission funds used in the Sugar Creek project.
- Waiting on two contracts to be fulfilled.
- Constructed stream crossing to be reimbursed

### **Carbon/Soil Health Program**

- Attended the Southern Soil Health conference, Dallas, TX
- Presented Soil Health education stations at Harmon CCD Soil Health Cover Crop Day, Hollis
- Spoke at the Garfield County CCD Conservation Tillage Conference, Enid
- Attended No-till on the plains winter conference, Salina, KS
- Met with OSU and OACD to coordinate on-farm demonstration projects
- Coordinated staff and conservation district attendance at NRCS Soil Health 201 trainings
- Gave soil health demonstrations at KNID Farm Show, Enid

### **Monitoring**

**Staff conducted the following activities:**

- Continued routine water quality monitoring for the Rotating Basin Project 3.3 (RBP 3.3)(Lower Arkansas, Lower North Canadian, and Lower Canadian Basins)
- Continued routine water quality monitoring for Rotating Basin Project – 4.3 (RBP 4.3) (Washita and Upper Red Basins)
- In addition, water samples were collected for the Lake Eucha/Spavinaw, Illinois River CREP, and the North Canadian Project sites
- Staff continued subsampling the summer macroinvertebrate collections from the RBP 3.3 and RBP 4.3 sites

## **Wetlands**

### **Staff conducted the following activities:**

- Conducted 25 wetland determinations
- Continued updates on the one-stop wetland website for the Oklahoma Wetlands Program
- Continued developing and testing an assessment methodology to identify, inventory, and rank wetlands in priority watersheds for Project 576: **Method Development to Incorporate Wetland Resources in Watershed Planning Efforts in Oklahoma**
- Continued quality assurance efforts on the wetland maps revised by OSU in the Upper North Canadian, Salt Fork of the Arkansas, and Kingfisher Creek watersheds
- Continued efforts with OSU in the development and validation of the Oklahoma Rapid Assessment Method for wetlands
- Continued reviewing information and developing a database for the FY14 Restorable Wetlands Database and Web Application Development grant

## **Blue Thumb ~ Water Pollution Education Program**

*Report for: Cheryl Cheadle, Jeri Fleming, Candice Miller, and Kim Shaw*

### **January Monthly Summary ~ 2015**

**Winter Collections for macroinvertebrates are being made, and volunteer quality assurance activities on site are taking place.**

### **Education/Events/Meetings Calendar**

- 1/06: Tulsa Area Volunteer Meeting, Cheryl and Candice
- 1/07: Medicine Creek Watershed Education Meeting, Lawton, Cheryl, Jeri, Kim, and Jeanette (plus volunteers)
- 1/10: Spring Creek Coalition Annual Meeting, Peggs, Jeri and Cheryl (Jeri provided a stream bank restoration presentation)
- 1/10: Girl Scout "I CAN BE..." Career Opportunity Day, Norman Public Library, Kim
- 1/13: Planning Meeting for Greater Tulsa Home and Garden Show and Creek Cleanup, Tulsa, with Tulsa County Conservation District and City of Tulsa, Cheryl
- 1/15: Dee Surber Retirement Celebration, Chickasha, Cheryl
- 1/17: Landscape and Remodeling Show, Tulsa (with Tulsa County Conservation District) Candice
- 1/18: Landscape and Remodeling Show, Tulsa (with Tulsa County Conservation District) Cheryl
- 1/20: Oklahoma Blue Thumb Association board meeting, OKC, Kim, Jeri, Cheryl
- 1/20: Hughes County Conservation District Water Quality Seminar, Wes Watkins Technology Center, Wetumka, Cheryl
- 1/28 & 29: Water Quality Staff Retreat, Lake Keystone, Candice, Kim, Jeri, Cheryl

### **Blue Thumb Training Events**

- 1/13: Blue Thumb mini-academy, Weatherford, Kim
- 1/30 & 31: Blue Thumb Training for New Volunteers, Edmond, Cheryl, Kim, and Candice

### **Additional Work taking place**

- Education planning for Blue Thumb targeted watersheds (2015)

- Planning for Water Quality staff retreat
- Performance management plan efforts – annual, all staff

### **Upcoming**

- Oklahoma Association of Conservation Districts Annual Meeting – 2/22–24, Midwest City
- Blue Thumb Training for New Volunteers, 3/6 & 7, 2015, Medicine Park

### **Macroinvertebrate collections held for these streams across the state:**

Coal Creek	Crow Creek	Crutcho Creek	Deer Creek
East Cache (2 sites)	Eastwood Creek	Elm Creek	Fred Creek
Joe Creek	Merkle Creek	Middle Creek	Mooser Creek
Nickle Creek	Polecat Creek (2 sites)	Ranch Creek	Sixmile Creek
West Elm Creek	Wolf Creek		

*(includes assistance from OKC Water Quality Staff)*

### **Management Staff**

- Developed and submitted a Certified Public Manager project proposal
- Developed fact sheets for RCPP projects for public meeting
- Attended planning meeting for potential NRCS-OCC collaboration in demo farm for Redlands Community College (01/13)
- Attended Keep Oklahoma Beautiful board meeting (01/15)
- Attended Illinois River instream flows technical work group and public input meetings in Tahlequah (01/22)
- Attended Oklahoma Clean Lakes and Watersheds Association Board meeting (01/23)
- Planned and facilitated Division staff retreat (01/28-01-29)
- Attended a New Spiro Lake Watershed working group meeting in Spiro (01/29)
- Worked with OMES on various IT related issues (throughout)
- Responded to numerous internal and external info requests throughout the month

### **Environmental Programs Manager**

#### **ODOT Hwy 10 – Illinois River Stream Restoration Project**

- ODOT is moving forward with the right-of-way action.
- ODOT is in the process of granting a 1 year, no-cost extension to our current contract and we have an approved change order with the contractor for an extension of that contract until June 30.

### **Technical Writing & Records Management**

#### **Staff conducted the following activities:**

- Worked on various reports and written outputs in fulfillment of workplan deliverables
- Fulfilled multiple information requests
- Entered sampling information
- Attended planning meeting for Medicine Creek watershed group, 1/7
- Attended WRAB meeting in Stillwater, 1/8 (Water Research Advisory Board)
- Presentation to “Minshall Minglers” Neighborhood, 25 attendees, 1/16

- Crow Creek Coalition meetings, 1/16 and 1/21
- Helped collect macroinvertebrates with Blue Thumb groups in Lawton, 1/21
- Attended TMDL working group meeting, 1/27
- Attended Integrated Report public meeting, 1/27
- WQ Staff Retreat, 1/28-29
- Attended ODAFF lab meeting, 1/30
- Submitted Rotating Basin 2.3 Final Report to EPA Region 6
- Submitted Oklahoma Nonpoint Source 2014 Annual Report to EPA Region 6

**Upcoming Events:**

- 2/23-24 OACD State Meeting
- 3/11 Water Appreciation Day at the State Capitol
- 3/23 Conservation Day at the State Capitol

**Environmental Projects Coordinator**

**Staff submitted the following to EPA Region 6**

- FY 2012 Small Watershed Rotating Basin Monitoring Program Final Report
- CREP Annual Report
- Trainings Annual Report
- Match Annual Report
- Semi-annual Reports

**Staff received from EPA Region 6**

- Funding to commence FY 2015 grant projects






# Blue Thumb Pictorial Report

January 2015



## January 2015 Blue Thumb Sampling of Activities



1) Crutch Creek Volunteers (Oklahoma County) Ariel, Ava, and Katie, push their water quality education agenda with an exhibit they created and placed in the Moore Public Library



2) Students from SW Oklahoma State University in Weatherford attend a Blue Thumb mini-academy to increase their accuracy in testing

3) Casey Ferguson (granddaughter of Woodward County Conservation District director Mead Ferguson) helps the Spring Creek Coalition at their annual meeting. Casey is a volunteer on Fred Creek in Tulsa County.

4) Blue Thumb staff member Jeri Fleming provides a "natural stream restoration" presentation for the Spring Creek Coalition's annual meeting in Peggs on January 10.





Above left: Blue Thumb joins forces with the Hughes County Conservation District to support a "Water Quality Symposium" held on January 20 at Wes Watkins Technology Center. Above right: Blue Thumb works with the Tulsa County Conservation District on January 17 & 18 during the Landscape and Remodel Show down town.



Above: Undercroft Montessori middle school students help make their macroinvertebrate collection at Coal Creek in Tulsa. Below Left: West Elm Creek in Cleveland County with Nick (far right) leading a bug collection. Nick was previously the Blue Thumb summer intern.



Blue Thumb staff member Candice Miller helps longtime Tulsa volunteer Graham Brannin to make his Crow Creek collection

**OKLAHOMA CONSERVATION COMMISSION  
OFFICE OF GEOGRAPHIC INFORMATION & TECHNICAL SERVICES DIVISION  
MONTHLY SUMMARY**

**Mike Sharp, State Geographic Information Coordinator & Director**

January, 2015

**IT Activity**

- Worked on various hardware and software support issues for OCC non-OMES computer systems.
- Followed up on and provided assistance regarding several OMES helpdesk tickets submitted by OCC and District staff.
- Routine server, software and anti-virus and anti-spam maintenance on OGI computer systems.
- Worked with various conservation districts on IT issues.

**Geographic Information System (GIS) Activity**

- Provided GIS services to AML, WQ, Administration, Conservation Programs and Blue Thumb.
- Developed web map for WQ Division displaying statewide monitoring data.
- Researched and tested potential map scanning software for AML.

**Office of Geographic Information/State Geographic Information Council**

- Worked on OKMaps servers, software and data.
- Assisted ODAFF with ArcGIS setup and learning ArcGIS online.
- Participated in National Alliance for Public Safety GIS (NAPSG) Tornado Standard Operating Guidelines Workgroup.
- Prepared minutes and agenda for January meeting of the Oklahoma State Geographic Information Council.
- Made preparations for GIS Day at the Capitol which will be held on March 12.

**OKLAHOMA CONSERVATION COMMISSION**  
**CONSERVATION PROGRAMS DIVISION**  
**Tammy Sawatzky, Director**  
**February 9, 2015**

Administration

- Reconciled O&M and rehab financial records.
- Conducted division staff meeting.
- Attended NRCS PDM meeting to review watershed program activities.
- Attended RCPP press event in Elk City.
- Made a presentation at the Garvin CD Meet & Greet.
- Conducted meeting with members of Kiowa County, Washita County, Grady County, Murray County, and Garvin boards to discuss existing watershed aide agreements.

Cost-Share Program

- Assisted five conservation districts with the administration of the emergency drought program implementation.
- Reviewed CSPY 15 monthly reports received from conservation districts.
- Conducted cost share program training for four districts.
- Assistance: Provided Cost-Share Program assistance to 18 Conservation Districts:

South Caddo	Cimarron Valley	Harmon County
Noble County	Jefferson County	Kiamichi
Logan County	Pontotoc County	Cleveland County
Greer County	Nowata County	Tulsa County
Atoka County	North Fork of Red River	Shawnee
Pittsburg County	Cotton County	Texas County

# of Claims	# of Districts	Claim Amount	# of Claims	# of Districts	Claim Amount
<u>PY 15</u>			<u>Emergency Drought</u>		
16	14	\$27,974.92	2	1	\$9,390.09
	Brush Management	186.5 acres		Pumping Plant	1
	Fencing	3,247 LF		Well	1
	Well	6			
	Pond	8,063 CY			

Watershed Rehabilitation

- Rehabilitation Program lawsuit assistance to 2 Conservation Districts:  
Sequoyah County – Sallisaw 33 and 34      Logan County – Cottonwood 54
- Reached a settlement agreement with the landowners on Upper Clear Boggy Site 34. Final payment has been made by the district.
- NRCS rehabilitation agreement management
- Conducted 6 watershed assessments:  
Latimer County – Fourche Maline 8      Lincoln County – Kickapoo Nations 16  
Garvin – Kickapoo Sandy N-1      Sequoyah County – Sallisaw 27  
Murray County – Chigley Sandy 14 & Rock 9
- Administrative, technical and land rights assistance to 3 Conservation Districts:  
Dewey County – Barnitz 5 & 11      Latimer County – Fouche Maline 7M  
Noble County – Upper Black Bear 62
- Claims: Processed 3 rehabilitation claim for a total reimbursement of \$56,813.75

- Rehabilitation Project Status:
  - ✓ Construction Complete-35
  - ✓ Contracting/Construction Started-0
  - ✓ Construction Pending Design-1
  - ✓ Construction Pending Land Rights-2
  - ✓ Planning & Design Underway-23

#### Operation & Maintenance

- Technical, administrative, and legal/easement assistance to 9 Conservation Districts:
 

Okmulgee County	Grady County	Garvin
Upper Washita	Washita County	Dewey County
East Canadian County	Noble County	Pittsburg County
- Conservation District O&M Plans FY2014-2015 identified total funding needs at \$9 million, including 122 high hazard dams
- NRCS Agreement Management: 4 agreements for a total of \$355,768
- Special Project Management: Emergency Action Plan Updates; Breach Inundation Mapping; Watershed Information Updates
- Claims: Processed 31 watershed claims for a total reimbursement of \$13,661.50
- FY 2015 O&M Funding Requests:
  - ✓ This month: 32 request reviewed; 32 request approved for 7 Conservation District
  - ✓ To date: \$127,495 total amount allocated; 26 Conservation Districts assisted

**OKLAHOMA CONSERVATION COMMISSION  
ABANDONED MINE LAND DIVISION MONTHLY SUMMARY**

**Robert Toole, AML Program Director**

February 9, 2014

**AML Project Management**

**Northeastern State (Wagoner County)**

Vegetation of the site is pending. Temporary erosion and sediment control measures are scheduled for implementation; surveys and design for reshaping and regarding are scheduled.

**Baumann (Rogers County)**

Construction in progress: contract is with Weaver Excavating, Inc., for \$560,080.64. Suspension of work due to weather related site conditions has been granted with the completion date extended to May 13, 2015.

**Reves Phase 2 (Sequoyah County)**

Agreement with county commissioner for county road re-surfacing was drafted and submitted to General Counsel for review and approval.

**Reves Phase 3 (Sequoyah County)**

Office of Surface Mining has issued the authorization to proceed. Design is being modified.

**McSpadden (Rogers County)**

Evaluated vegetative cover and released landowner from non-grazing requirement and approved for grazing.

**Greer Phase 3 (Rogers County)**

Project is in design by the Natural Resources Conservation Service.

**Moore North (Rogers County)**

Project is in design by the Natural Resources Conservation Service.

**Moore South (Rogers County)**

Project is in design by the Natural Resources Conservation Service.

**Pryor North (Muskogee County)**

Project is in design by the Natural Resources Conservation Service.

**Pryor South (Muskogee County)**

Project is in design by the Natural Resources Conservation Service.

**AML Administration**

- Underground mine inventory update: in progress.
- Digitized Problem Area boundaries from scanned quad maps.
- Conducted field review and rated multiple sites for prioritizing selection of future AML projects.
- Realty Management: Coordinated with OCC General Counsel to identify needs and review findings.
- Grant Management and Records: Updated databases.
- Updated National Association of Abandoned Mine Land Programs web site.
- Conducted AML staff workshop.
- Attended the OSM-TIPS CAD101: Auto CAD for Permitting and Reclamation training held in Pittsburg, PA

**OKLAHOMA CONSERVATION COMMISSION**  
**OPERATIONS REPORT**  
**JANUARY MONTHLY SUMMARY**  
**Lisa Knauf Owen, Assistant Director**  
**February 9, 2015 Commission Meeting**

**Provided Assistance to the Following Districts on District Service Matters**

Adair	Creek	Lincoln	Ottawa
Alfalfa	Custer	Little River	Payne
Arbuckle	Dewey	Love	Pittsburg
Beaver	E. Canadian	Marshall	Shawnee
Blaine	Ellis	Major	Stephens
Bryan	Garfield	McIntosh	South Caddo
Caney Valley	Garvin	Muskogee	Texas
CNCR	Greer	Noble	Tulsa
Cherokee	Harper	NFRR	Upper Washita
Cimarron	Hughes	Nowata	Valiant
Comanche	Jackson	Okfuskee	Washita
Cotton	Kiamichi	Okmulgee	Woods
Craig	Latimer		

**Meetings, Trainings & Events Attended**

- \* Attended Grady County Conservation District board meeting
- \* Attended retirement reception for Dee Surber
- \* FM staff attended to AML staff conference to discuss travel regulations
- \* Attended meeting to discuss migration of state employee workers compensation insurance coverage to state risk management. Discussed options for district employees coverage

**Operations Activities**

- \* Continued work on state meeting planning – developing sessions; finalizing agenda and room assignments;
- \* Reviewed 2015 district payroll for accuracy.
- \* Assisted numerous districts with the development of W2 forms, 4<sup>th</sup> quarter 941 forms and 1099 forms
- \* Began logging in FY14 audits and compilations. Requested updates from districts whose audits have not been received. To date 76% of districts have submitted their audit/compilation
- \* Continued working with Grady County to prepare for retirement of district secretary
- \* Continued working with South Caddo CD to hire a new secretary
- \* Notified districts of changes to Ethics Commission requirements for financial disclosure
- \* Completed reports for USFWS on funding for drills and prescribed burn equipment
- \* Worked with districts to enter into agreements to purchase drills and prescribed burn equipment through USFWS grants
- \* Participated in NRCS State Leadership Team teleconference
- \* Fielded numerous calls from conservation districts regarding passwords expiring on webmail
- \* Contacted districts with issues on their reimbursement claims
- \* Assisted OCC and District Staff with USDA/ITS services requests

**Financial Management**

- \* Processed vouchers
- \* Reconciled activity to the Office of State Finance and the State Treasurer
- \* Reconciled activity for the employer's share of health insurance and retirement

- \* Reconciled activity for the Bank of America purchase card program
- \* Prepared and submitted requests for funds from EPA 319 and 104B3 grants via Office of the Secretary of the Environment, rehabilitation funding via the USDA Natural Resources Conservation Service and AML funding via the Department of Interior
- \* Preparation of AFLAC and OSEEGIB billings for Plan Year 2014
- \* Prepared monthly mileage reports for state leased motor vehicles to OMES, Fleet Management Division
- \* Mailed 1099's for FY-2014 activity



# Oklahoma Conservation Partnership Report

Winter Issue 2015

[www.ok.nrcs.usda.gov](http://www.ok.nrcs.usda.gov)

**VISION: Productive Lands Healthy Environment -- MISSION: Helping People Help the Land**



## USDA joins global partners to kick off International Year of Soils in 2015

USDA joins nations from across the globe to kick off the International Year of Soils, an effort to highlight the importance of soil in everyday life. Under Secretary for Natural Resources and Environment Robert Bonnie addressed members of the 68th United Nations General Assembly, which designated 2015 for the yearlong celebration.

"We are excited to be working with the United Nations to help raise awareness and promote the importance of conservation of our soil resources," Bonnie said. "USDA is embracing this unique opportunity to tell the world about the importance of soil conservation and how we've worked with private landowners since 1935 to protect and improve this priceless natural resource."

The year of awareness aims to increase understanding of the importance of soil for food security and essential ecosystem functions. Soils play a crucial role in food security, hunger eradication, climate change adaptation, poverty reduction and sustainable development.

NRCS works hand-in-hand with producers through technical and financial assistance programs and services to help ensure their success. The agency was born amid the Dust Bowl era of the 1930s, the nation's largest environmental disaster caused by over cultivation, drought and record-breaking temperatures.

For more information on International Year of Soils, visit [www.nrcs.usda.gov/](http://www.nrcs.usda.gov/)

### In This Issue

- Programs ..... 2
- Mobile Connections ..... 4
- Natl. American Indian Agriculture Symposium ..... 5
- Muscogee Creek & Choctaw Nation visits ..... 6
- Civil Rights Committee ..... 7
- Employee Updates ..... 9
- Watershed Status Updates ... 12
- Engineering News ..... 16
- Farm Bill Meetings ..... 17





## Active Oklahoma Contracts

PROGRAM	# OF CONTRACTS	ACRES OBLIGATED
Conservation Stewardship Program (CSP)	3959	4,016,862
Environmental Quality Incentive Program (EQIP)	2441	889,440
Wildlife Habitat Incentives Program (WHIP)	74	48,232
Agricultural Water Enhancement Program (AWEP)	2	640
OKLAHOMA TOTALS	6476	4,955,174



### Regional Conservation Partnership Program

Agriculture Secretary Tom Vilsack announced that 115 high-impact projects across all 50 states and the Commonwealth of Puerto Rico will receive more than \$370 million in Federal funding as part of the new USDA Regional Conservation Partnership Program (RCPP). In addition, these projects will leverage an estimated \$400 million more in partner contributions—for a total of nearly \$800 million—to improve the nation's water quality, support wildlife habitat and enhance the environment.



70% of all projects address a water resource issue.

### Oklahoma Projects

#### Elk City Lake Regional Conservation Partnership Program (RCPP) Project

Lead partner: Oklahoma Conservation Commission

This project will pool state and NRCS resources to address water quality concerns in the Elk City Lake Watershed. The City of Elk City for recreation now operates Elk City Lake, built in 1970 for flood control. It is impaired by excess turbidity, and recent blue green algae blooms and fish kills in the Lake have increased its priority for rehabilitation. Oklahoma will use a combination of state and EPA 319 funds to provide project staff for education and outreach and provide technical support to landowners. In stream water quality monitoring will be used to evaluate program performance, along with watershed modeling and soil carbon sequestration verification. Cost-share assistance from Oklahoma, 319 and NRCS, will be used to install conservation practices focused on reducing pollutant loading from grazing lands and cropland in the watershed.



Elk City Lake

#### Oklahoma Healthy Soils

Lead partner: The Oklahoma Association of Conservation Districts

Agriculture producers and partners voluntarily drive the Oklahoma Healthy Soils project. The project will focus on the implementation of soil health practices on cropland with an emphasis on establishing cover crop on-farm trials on a minimum of five to a maximum of 10 farms across the state of Oklahoma. Historically underserved producers will be targeted for up to 20 percent of the on-farm trials. Demonstrating cover crop benefits on a field scale has the potential to deliver practical benefits to producers by evaluating field level data over a variety of soil types. Many producers already engaged in no-till or those interested in converting to no-till, have the potential to incorporate cover crops into their rotation. The Southern Plains Regional Climate Hub will assist in loaning scientific equipment to the project for testing and monitoring. The project will build upon ongoing research into practical concerns facing producers who may be contemplating incorporating cover crops into their agronomic production systems.

## Regional Conservation Partnership Program cont...

### Oklahoma Projects

#### Middle and Lower Neosho River Basin Conservation Program

Lead partner: Oklahoma Conservation Commission - Water Quality Division


This project will pool Kansas and Oklahoma state and federal resources to address water quality concerns in the middle and lower Neosho River Basin, which affects water quality in downstream Grand Lake. Ten small watersheds, which water quality modeling have indicated are among the highest contributors to nutrient, sediment, and bacteria loading in Grand Lake, have been targeted for the program. The states will use in-stream water quality monitoring to evaluate program performance, along with watershed modeling, soil sampling, and soil carbon sequestration verification.

## *Soil Health Matters ..... Oklahoma is Growing with Soil Health*

We know that conservation systems that enhance soil health also help increase carbon sequestration and organic matter, enhance nutrient cycling, provide pollinator habitat, reduce energy use, and produce the food, fiber, and bioenergy needs of our rapidly growing population. Farmers tell us that enhancing soil health also increases their profitability, thereby strengthening rural economies. That's a lot of bang for the conservation buck. An increasing number of farmers and stakeholder groups are recognizing the many benefits of improving the health of our nation's soil and are working to help spread the word and the knowledge. (Hear from some of our soil health farmers in Oklahoma, "[Profiles in Soil Health](#)" videos.)

Since the kick-off of the campaign on Oct. 11, 2012, the soil health effort has blossomed across the country with dozens of local, state and national stakeholder groups teaming up to help mobilize this growing movement. Local workshops, field days and demonstrations on the basics and benefits of soil health and cover crops are being conducted throughout the year, in nearly every state by a wide range of producer groups and stakeholder groups, as well as the NRCS. Thanks to the on-going work of our dedicated conservation community, and to the ingenuity, innovation, and skill of our nation's farmers and ranchers, there is renewed energy and excitement in harvesting the many on- and off-farm benefits of improving the health of our nation's soil.

In a recent message to employees and stakeholder groups, NRCS Chief Jason Weller wrote: "NRCS's soil health campaign was not created to make a splash, it was created to make a difference. And thanks to all of you, we are making a profound difference across the landscapes of this great nation—today and for generations to come."



Oklahoma Producer in Dewey County planting  
into Cover Crops



Kay County Cover Crops - Field Day planned for  
Spring 2015



# Mobile Connections

## - Agricultural Apps Worth Downloading -



**AgDNA® is a powerful mobile farming platform for the Agriculture Industry.** AgDNA features include farm planning, record keeping, boundary mapping, worked area mapping, live equipment tracking, scouting observations, communication tools, data sharing and more.



All data is synchronized with your free online AgDNA account allowing activity records and setup details to be viewed from a web browser or any other AgDNA enabled device. The app also operates offline and synchronizes all data automatically when an online connection is available.



**Yara CheckIT** is an agricultural smartphone app that gives farmers a photographic library of the crops to allow a simple and fast identification of possible nutrient deficiencies. Once the cause of the deficiency is established, the app gives the further information on how the deficiency affects that crop, what soil types are prone to this type of deficiency and what factors will make a deficiency worse.

CheckIT provides a fertilizer recommendation to treat the identified deficiency, as well as alternative products which allow preventive treatment for the following growing season. CheckIT has been carefully designed to operate in rural locations with low signal strength.



**The CHS Grain Trading Mobile App** is an online grain marketing platform that allows you to sell your grain to CHS 24/7 and now trades 17 hours each day to match the extended trading hours of the Chicago Mercantile Exchange (CME).

Take control of market volatility to sell your grain for the price you want, connect with CHS 24/7 at your convenience, increase productivity and maximize profitability.

## - The Client Gateway Version 1 Early Adopter Release is Underway -



The Early Adopter Release is the initial deployment of the Client Gateway web application and involves over 800 diverse NRCS clients across the country. Public marketing of the Early Adopter Release is limited as we continue to fully test the functionality and performance of Client Gateway prior to a full Nationwide Release.

Through the Client Gateway, NRCS clients with eAuthentication Level 2 credentials and a Service Center Information Management System (SCIMS) account can:

- Request technical assistance (TA) and apply for NRCS conservation financial assistance (FA) programs
- Review and sign their conservation plans and practice schedules
- Review, sign and submit conservation program FA contracts and appendices
- Document completed practices and request practice certification
- Request and track payments due for completed contract items

Store and retrieve technical and financial files, including documents and photographs from the NRCS Document Management System (DMS)

The Early Adopter phase is part of the overall NRCS Client Gateway release strategy. During this phase, clients and staff will provide feedback on the Gateway to help fine-tune the system for the subsequent national release.

Client Gateway provides a new option for NRCS clients to request assistance and interact with Field Offices. Requests made through the Gateway need to be serviced with the same professionalism as any other request submitted to Service Centers. The Gateway does not replace the need for NRCS staff or offices, but over time should help improve the efficiency and effectiveness of NRCS operations for both the client and staff.

The use of Client Gateway by clients is entirely voluntary. Customers are still be able to work with us face-to-face, and by other traditional means.

Questions should be directed to the state-level Client Gateway point of contact, Steve Glasgow. Training is available [here](#).

## **NRCS Oklahoma Represented at National American Indian Agriculture Symposium Las Vegas, NV**

The 2014 American Indian Agricultural Symposium "Youth and the Food Sovereignty Continuum" was held in Las Vegas, December 8 through December 11, 2014. The annual event is designed for federally recognized Tribes, Tribal Conservation Districts and Tribal Conservation Advisory Councils to receive training and conservation information that will help them improve, protect and preserve their land for future generations. The general meeting focused on success stories that featured how USDA programs played an integral part for the success of implementing sound conservation on tribal lands. In addition to a jam-packed general agenda, a full youth conference was held. The Agriculture Symposium was sponsored by the Intertribal Agriculture Council (IAC), USDA agencies and tribal organizations such as the Oklahoma Tribal Conservation Advisory Council (OTCAC).


The Natural Resources Conservation Service (NRCS) had a conservation informational booth that provided information on programs and services that could benefit the agricultural production aims of Tribal governments and Tribal members. NRCS participated in panel discussions and concurrent sessions that reached over 550 attendees, from across Indian Country. Representing NRCS Oklahoma was Dr. Carol Crouch, State Tribal liaison and Acting Regional Conservationist, Juan Hernandez, represented the central region. According to Dr. Crouch, "This symposium provided the opportunity for NRCS and Tribes to show case their conservation success and illustrated how NRCS is effectively delivering Farm Bill programs and technical assistance to Tribes across Indian country."



**Left to Right:** NRCS task force, Sharon Nance, Juan Hernandez, Regional Conservationist and Carol Crouch, State Tribal Liaison

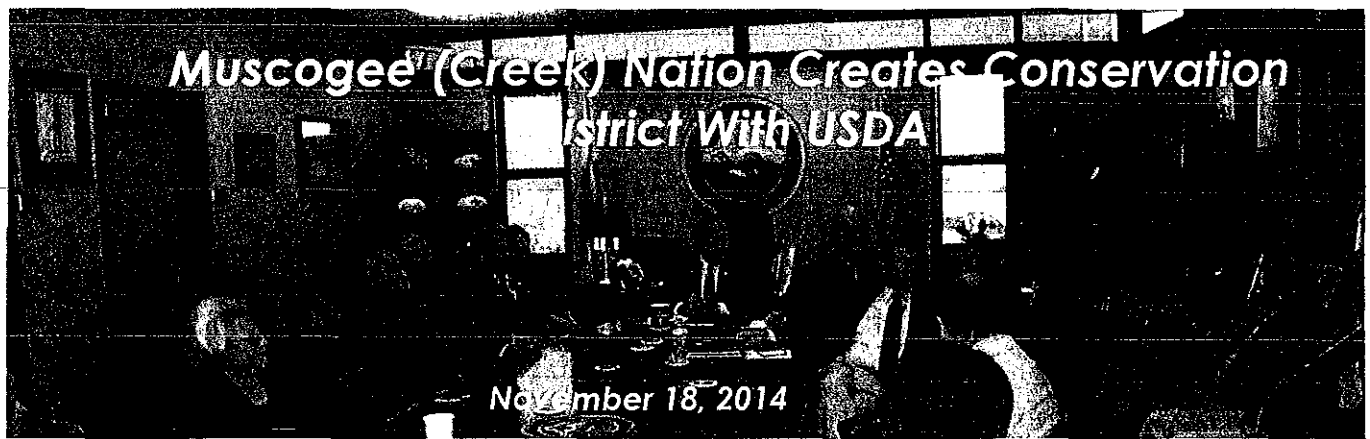


**Left to Right:** Ayayat Idait TeNa NuMu drum group, Shooting Star Dance Group dancers and NRCS Carol Crouch, State Tribal Liaison



**Left to Right:**

Wil Hundl, Oklahoma Statistician, National Agriculture Statistic Service NASS; Doyle Bacon, Choctaw Nation Ranch Manager; Jack Hicks Choctaw Nation Agriculture Director; Michelle Radice, NASS and Shannon McDaniel, Choctaw Ranch Manage network with USDA agencies .



The Muscogee (Creek) Nation, working with the U.S. Department of Agriculture (USDA), has established a tribal conservation district, the two entities announced on November 18, 2014. The aptly named Muscogee (Creek) Nation Natural Resource Conservation District is one of 45 such delineations around the country, the tribe and the USDA. It allows the government agency to work in partnership with the Muscogee to bring USDA programs to tribal lands. We're excited the Muscogee (Creek) Nation has invested in a conservation district to help tribal members achieve their conservation goals for clean water and air, soil health and wildlife habitat on Tribal land," said USDA Deputy Under Secretary for Natural Resources and Environment Butch Blazer in a statement. "Conservation districts serve an important role, as they provide locally-driven solutions to natural resource concerns. We look forward to this partnership."


Tribal officials were equally elated about the district, which was enabled in late 2013 by new tribal legislation and then signed into being this week with a memorandum of understanding, according to the joint statement. "It is a historic day to sign a document that memorializes the partnership of USDA and Muscogee (Creek) Nation," said Muscogee Principal Chief George Tiger. "Historically, we have been good stewards of our land with special emphasis on clean water and protecting the environment. This will allow us to grow in a positive direction in having more oversight of our natural resources." The district gives the latitude and guidance to "manage natural resources, secure assistance for conservation projects and encourage tribal members to own and operate agricultural land," the statement's description reads.

## *Mike Thralls Honored by National Association of Conservation Districts*


The **National Association of Conservation Districts (NACD)** honored conservation leaders at an awards banquet Tuesday night during the 2015 NACD Annual Meeting in New Orleans. Also at the banquet, the 2015-2016 NACD officer team and members of the Executive Board were sworn into office.

The NACD/NRCS Olin Sims Conservation Leadership Award was presented to **Mike Thralls** of Billings, Oklahoma. The award was jointly created in 2007 by NACD and NRCS to recognize outstanding conservation leadership. Thralls is a lifetime farmer who has served as Executive Director of the **Oklahoma Conservation Commission** for the past 17 years. For health reasons, Mike was unable to attend. His wife, Donna, and son, Derek, accepted the award on his behalf. The award was presented by **NRCS Chief Jason Weller**.

"Mike is a pioneer of voluntary conservation in Oklahoma, both in his service to the Oklahoma Conservation Commission and on his farm," said Jason Weller, Chief of USDA's Natural Resources Conservation Service. "I am grateful for his leadership in protecting our nation's natural resources and encouraging fellow farmers to use conservation practices that boost soil health, promote clean water and air, and enhance wildlife habitat. Mike has cultivated a strong relationship between the conservation districts and NRCS, which has broadened the footprint of sustainable agriculture across Oklahoma."







## ***Oklahoma Civil Rights Advisory Committee***

### **CIVIL RIGHTS CHAIRPERSON - Cleon Bradford**

Cleon is the District Conservationist in our Pryor Field Service Center - also serving as the Acting DC in Tulsa.  
Contact Cleon: [cleon.bradford@ok.usda.gov](mailto:cleon.bradford@ok.usda.gov)

## ***Oklahoma Civil Rights Representatives***

### **ZONE 1 REPRESENTATIVE - Vacant**

### **ZONE 3 REPRESENTATIVE- Matt Irby**

Matt is the Soil Conservation Technician in our Purcell Field Service Center- Contact Matt: [matt.irby@ok.usda.gov](mailto:matt.irby@ok.usda.gov)

### **ZONE 2 REPRESENTATIVE- Steven Davied**

Steven is the District Conservationist in our Miami Field Service Center -  
Contact Steven: [steven.davied@ok.usda.gov](mailto:steven.davied@ok.usda.gov)

### **ZONE 4 REPRESENTATIVE- Josh Ketch**

Josh is the Soil Conservationist in our Poteau Field Service Center-  
Contact Josh: [joshua.ketch@ok.usda.gov](mailto:joshua.ketch@ok.usda.gov)

## ***Oklahoma Civil Rights Special Emphasis Program Mangers***

### **American Indian/Alaska Native - Cody Parker**

Cody is the Soil Conservationist in our Stillwell Native American Service Center - Contact Cody: [cody.parker@ok.usda.gov](mailto:cody.parker@ok.usda.gov)

### **Asian American/Pacific Islander SEPM - Kevin Spears**

Kevin is the District Conservationist in our Mangum Field Service Center -  
contact Kevin: [kevin.spears@ok.usda.gov](mailto:kevin.spears@ok.usda.gov)

### **Black SEPM - Ryan McCloud**

Ryan is the Soil Conservationist in our Newkirk Field Service Center -  
Contact Ryan: [ryan.mccloud@ok.usda.gov](mailto:ryan.mccloud@ok.usda.gov)

### **Disability SEPM - Josh McNeff**

Josh is the Soil Conservation Technician in our Guthrie Field Service Center - Contact Josh: [josh.mcneff@ok.usda.gov](mailto:josh.mcneff@ok.usda.gov)

### **Federal Women's Program SEPM - Andrea Lane**

Andrea is a Civil Engineer Technician in our Stillwater State Office -  
Contact Andrea: [andrea.lane@ok.usda.gov](mailto:andrea.lane@ok.usda.gov)

### **Gay, Lesbian, Bi-sexual & Transgender SEPM - Josh McNeff**

Josh is a Soil Conservation Technician in our Guthrie State Office -  
Contact Josh: [josh.mcneff@ok.usda.gov](mailto:josh.mcneff@ok.usda.gov)

### **Veterans SEPM - John Jordan**

John is the Soil Conservation Technician in our Jay Field Service Center -  
Contact John: [john.jordan@ok.usda.gov](mailto:john.jordan@ok.usda.gov)

### **Hispanic SEPM - Lynnette Dominguez**

Lynnette is a Resource Engineer in our Pauls Valley Technical Service Office -  
Contact Lynnette: [lynnette.dominguez@ok.usda.gov](mailto:lynnette.dominguez@ok.usda.gov)


## ***Oklahoma Civil Rights Advisors***

### **Gilbert Guerrero, Assistant State Conservationist - Outreach**

Contact Gilbert: [gilbert.guerrero@ok.usda.gov](mailto:gilbert.guerrero@ok.usda.gov)

### **Babette Goodwin, Human Resource Specialist**


Contact Babette: [babette.goodwin@ok.usda.gov](mailto:babette.goodwin@ok.usda.gov)



*"Sometimes, when one person is missing, the whole world seems depopulated" - Lamartine*

**O.B. Boyd - Soil Conservation Technician - Holdenville FSC**

**1950-2014**



O.B. passed away Tuesday, November 18, 2014 in Holdenville, OK. He married Sandee Mantooth on April 7, 1994 in Wewoka, Oklahoma. He was a member of the Texas Banner Church of God. He was an avid hunter and enjoyed working on guns, fishing, archery and target shooting. Spending time with family and friends was important to O. B. He owned and operated Boyds Septic Pumping for many years. O.B. worked as an Engineering Aide for the Hughes County Conservation District from 1986 to 1998, before starting with the Holdenville Field Office for the Natural Resources Conservation Service (NRCS) where he had been employed for the last 15 years as the Soil Conservation Technician. O.B. is well known to many people not only in Hughes County but across the state as well.

**Michael Scott - Soil Conservationist - Anadarko FSC**

**1964-2015**

Michael L. Scott, 50, Hobart, passed away on Tuesday, January 13, 2015, in Hobart, OK. Michael grew up in Hobart, OK. He went to Hobart Public Schools, graduating Hobart High School. Michael went to Cameron University in Lawton, OK for two years, moving to Arkansas to get a Masters Degree. After receiving his Master's he went to Mississippi State for a Ph.D. He received a State Farmer Award from FFA. Michael moved to Washington DC to work as a Research Animal Scientist. He was an exchange student for one year in Australia. Michael moved back to Hobart ten years ago to care for his parents. Michael worked in Taloga for three years as a Soil Conservationist, and in Anadarko for the last five years as a Soil Conservationist. He was passionate for his jobs and helped many of the producers in Caddo County. Michael was also a wonderful photographer.





# Oklahoma Employee Updates

## RETIREMENTS

**Dennis Stipe**, Civil Engineer Technician, Woodward Technical Service Office, effective January 2, 2015 after 34 yrs of Federal Service.

**Harry Fritzler**, State Rangeland Specialist, Stillwater State Office, effective January 2, 2015 after 32 yrs of Federal Service.

**Kim Ehlers**, Soil Conservationist, Stillwater Field Service Center, effective January 12, 2015 after 28 yrs of Federal Service.

**Ronald Smith**, Construction Inspector, Pauls Valley Watershed Office, effective January 2, 2015 after 32 yrs of Federal Service.

**Rod Shaw**, District Conservationist, Oklahoma City Field Service Center, effective January 2, 2015 after 37 yrs of Federal Service.

**Tom Lucas**, Public Affairs Specialist, Stillwater State Office, effective January 9, 2015 after 13 yrs of Federal Service.

## REASSIGNMENTS

**Brandon Taylor**, Soil Conservationist (Pathways Intern), was converted to Soil Conservationist, Career-Conditional, Altus Field Service Center, January 4, 2015.

**Jimmy Ward**, Soil Conservationist, Taloga Field Service Center, reassigned to Stigler Field Service Center, January 4, 2015.

**Merica Wheesuk-Xiong**, Soil Conservationist, Duncan Field Service Center, reassigned to Jay Field Service Center, January 4, 2015.

**Robert "Chism" Horton**, Range Conservationist (Pathways Intern), was converted to Range Conservationist, Career-Conditional, Hobart Field Service Center, effective Jan 5, 2014.

**Tegan Neighbors**, Soil Conservationist (Pathways Intern), was converted to Soil Conservationist, Career-Conditional, Okmulgee Field Service Center, January 4, 2015.

**Travis Jones**, Soil Conservationist, Stigler Field Service Center, reassigned to Chickasha Field Service, effective November 4, 2014.

**William Grevel** - Soil Conservationist (Pathways Intern), was converted to Soil Conservationist, Career-Conditional, Cherokee Field Service Center, effective January 4, 2015.



## TRANSFERS OUT

**Brandon Bishop**, District Conservationist, Pawnee Field Service Center, was selected for a District Conservationist position in New Mexico.

**Jose Mendoza**, District Conservationist, Hugo Field Service Center, was selected for a District Conservationist position in Kansas, effective January 15, 2015.

## RESIGNATIONS

**Matt Howell**, Soil Conservationist, Fairview Field Service Center, effective January 5, 2015.

**Jay Betchan**, Soil Conservation Technician, Enid Field Service Center, effective January 5, 2015.

## new NRCS Affiliates

**Amber Owens**, Farm Bill Programs Specialist, McAlester Technical Service Office, effective January 5, 2015.

**Clarissa Marcotte**, Farm Bill Programs Specialist, Claremore Field Service Center, effective January 5, 2015.

**Ginger Buchanan**, Farm Bill Programs Specialist, Okmulgee Field Service Center, effective January 5, 2015.

**Karen Compton**, Farm Bill Programs Specialist, Clinton Technical Service Office, effective January 5, 2015.

**Marijo McKinley**, Farm Bill Programs Specialist, Woodward Technical Service Office, effective January 5, 2015.

## NAME CHANGES

**Joy Owens**, Resource Conservationist, Stillwater State Office, was recently married and is now Joy Alspach.

# Oklahoma Landowner Donation

The Hughes County Conservation District (HCCD) received a generous donation from local landowner Vicky Mackey. Mrs. Mackey donated a 2007 Foton FT824 4WD 82-hp tractor with front end loader for the District to use in its equipment program. The tractor donation makes Mrs. Mackey the District's first ever platinum sponsor. Mrs. Mackey and her husband Richard have been long standing cooperators with the District. Mr. Mackey passed away earlier this year and Mrs. Mackey has since cut back on operations. Her donation will help the District better serve the citizens of Hughes County with custom services and with operation and maintenance on the 37 flood control structures across the county.

---

**Pictured: HCCD Board Members and staff  
receiving this much needed donation from  
Vicky Mackey**

---



## OTCAC and USDA Partners Participated at the *All Nations Pow-Wow*

The Oklahoma Tribal Conservation Advisory Council (OTCAC), the Natural Resources Conservation Service (NRCS), Farm Service Agency (FSA) and Rural Development (RD) partnered to be a sponsor for the *All Nations Pow-wow* held on December 6, 2014, in Ada, Oklahoma, at the East Central University Kerr Center. NRCS, OTCAC, FSA and RD had a conservation informational booth during the event to provide attendees with valuable information regarding Farm Bill programs and conservation opportunities. The drum group for the Pow-wow was *Otter Trail (Oklahoma)*, *Southern Drum*; which is an intertribal, southern style, Pow-wow singing group that includes drummers and singers from across the U.S. Thomas KaudleKaule, Sr., of Comanche, Kiowa and Apache Tribe descendant, was head Gourd Dancer and Joaquin Hamilton, of Sac and Fox Nation descendant, was the arena director.

Dr. Carol Crouch, NRCS State Tribal Liaison, District Conservationists, Clay Horton and Tom James represented NRCS, OTCAC, FSA and RD at the USDA booth. There were 71 federally recognized Tribes and over 3,000 in attendance. Over 2500 pieces of USDA informational and education materials were handed out.



**Chickasaw Nation color guard started the All Nation  
Pow Wow Grand Entry; with over 100 dancers and hon-  
orary veteran dancers and elders**



**NRCS District Conservationist, Tom James provides *All  
Nation Pow Wow* princess with NRCS 2014 American  
Indian Heritage poster**

# NRCS Partners with American Indian Science and Engineering Society (AISES) to Reach American Indian Students Pursuing Careers in STEM

**Natural Resources Conservation Service (NRCS) recruiting cadre** achieved tremendous recruitment success for the agency at the 37<sup>th</sup> annual American Indian Science and Engineering Society (AISES) conference. The AISES conference was held at the Caribe Royale Hotel and Convention Center in Orlando, Florida on November 12 through November 15, 2014. This year's conference theme was *Adaptability*. NRCS participated as a Lapis sponsor for the conference. This conference attracted 3,918 attendees, college students from 173 Tribal Colleges and Universities, from across the Nation, and 134 high school students. NRCS provided the Nation's brightest and finest American Indian and Alaska Native college students with information on the new Pathways opportunities.

The conference covered areas that offered cutting-edge thought on important current Science, Technology, Engineering and Math (STEM) issues, excellent career resources, and traditional cultural activities. Two distinguished keynote speakers, Astronaut John Herrington and Golfer and PGA Analyst Notah Begay delivered messages of hope and heritage. There were many educational sessions and special events, such as; the Seminole Welcome Ceremony and the Stomp Dancers from the Miccosukee tribe. In addition, the treasured AISES elders were there to bless the events,

Russell Morgan, Florida State Conservationist and NRCS cadre members; Nathaniel Todea, Utah; Dr. Carol Crouch, Oklahoma; David Elliott, Alabama; Seanna Torske, Montana; from Florida were; Jason Bird, Clifford Starling, Katherine Greene and Earth Team volunteers, Chayla Rowley, Colorado and Joy Elliott, Alabama. Russell Morgan and NRCS cadre members, received the NRCS recognition award for the agency at the AISES Gemstone Reception and attended the Government Relations Council (GRC) to represent NRCS. NRCS was also recognized and honored for their sponsorship during the conference Opening Ceremonies, Closing Ceremonies and Honor Banquet.

Cadre members handed out 400 of the NRCS 2014 American Indian/Alaska Native (AI/AN) Heritage posters and Pathway flyers. NRCS had a professional and student concurrent sessions on November 14. The session was titled *Being Anchored in the STEM Field*. Mr. Morgan and cadre attended the Sequoyah Fellow breakfast where AIANEA elder, Gerry Wolfe and Chayla Rowley were honored with the Sequoyah metals. Special thank you to Florida State Conservationist, Russell Morgan, Jason Bird, Clifford Starling and Katherine Greene for their assistance in making NRCS's presents at the annual AISES conference a huge success.



Dr. Carol Crouch, center, visits with six engineers from the University of Oklahoma



Russell Morgan receives NRCS sponsor award



Left right back row; Nathaniel Todea, Jason Bird, Carol Crouch and David Elliott and Clifford Starling Front; Katherine Greene, Seanna Torske, Joy Elliott and Chayla Rowley

# Status of Oklahoma Watershed Rehabilitation Projects

## as of 1/26/15

Watershed	Dam No.	County	Conservation District	Status
<b>In Planning</b>				
Upper Elk	23D	Beckham	North Fork of Red River CD	Sent to NHQ for approval
Upper Clear Boggy	26	Pontotoc	Pontotoc County CD	Estimated completion 7/1/15
Rock Creek	2	Latimer	Latimer CD	Estimated completion 12/1/15
Boiling Springs	1	Latimer	Latimer County CD	Waiting on funding
<b>Planning Completed - Awaiting Design</b>				
Sallisaw Creek	37	Sequoyah	Sequoyah County CD	Pending Land Rights
<b>In Design</b>				
Quapaw Creek	15M	Lincoln	Lincoln County CD	Estimated completion 8/1/16
Fourche Maline	7M	Latimer	Latimer County CD	Estimated completion 11/1/16
Upper Black Bear	62	Noble	Noble County CD	Estimated completion 7/1/16
Rock Creek	15	Murray	Murray County CD	Estimated completion 2/1/17
Rock Creek	16	Murray	Murray County CD	Estimated completion 3/1/16
Sallisaw Creek	29	Sequoyah	Sequoyah County CD	
<b>Planning &amp; Design Completed - Awaiting Construction</b>				
Barnitz Creek	11	Dewey	Dewey County CD	Initiate construction 3/1/16
Barnitz Creek	5	Dewey	Dewey County CD	Initiate construction 6/1/16
Cottonwood Creek	54	Logan	Logan County CD	Pending Land Rights
Sallisaw Creek	88	Sequoyah	Sequoyah County CD	Pending
<b>Rehabilitation Completed</b>				
Sandstone Creek	16A	Roger Mills	Upper Washita CD	
Barnitz Creek	14	Dewey	Dewey County CD	
Mill Creek	18	Johnston	Johnston County CD	
Double Creek	123456	Washington	Caney Valley CD	
Cavalry Creek	8	Washita	Washita County CD	
Sandstone Creek	1237A	Roger Mills	Upper Washita CD	
Sergeant Major Creek	12	Roger Mills	Upper Washita CD	
Cobb Creek	2	Washita	Deer Creek CD	
Sallisaw Creek	151620	Adair	Adair County CD	
Big Wewoka Creek	28	Seminole	Seminole County CD	
Cottonwood Creek	17	Canadian	East Canadian CD	
Sallisaw Creek	18M	Adair	Adair County CD	*ARRA
Sugar Creek	143	Caddo	West Caddo County CD	*ARRA
Upper Clear Boggy	35	Pontotoc	Pontotoc County CD	*ARRA
Cobb Creek	1	Washita	Deer Creek CD	
Upper Clear Boggy	36	Pontotoc	Pontotoc County CD	
Cottonwood Creek	15	Kingfisher	Kingfisher County CD	Decommission *ARRA
Turkey Creek	3	Washita	Washita County CD	
Upper Clear Boggy	33	Pontotoc	Pontotoc County CD	*ARRA
Sugar Creek	144	Caddo	South Caddo County CD	*ARRA
Upper Clear Boggy	34	Pontotoc	Pontotoc County CD	*ARRA
Caney-Coon Creek	2M	Coal	Coal County CD	
Sallisaw Creek	26	Adair	Adair County CD	
Ft Cobb Laterals	10	Caddo	South Caddo County CD	
Barnitz Creek	1	Dewey	Dewey County CD	

\*American Recovery  
Reinvestment Act

# Oklahoma NRCS Welcomes...




*Clarissa Margotte*

**Hello, my name is Clarissa Marcotte.** I currently reside in Verdigris, Oklahoma. I am new to the NRCS in Rogers County, but previously worked for the FSA in Rogers County. I am originally from Arizona and have lived here for 11 years now. Before coming to work for the USDA I had worked in the medical field since I was 18 and worked in nursing homes, office manager, and as a medical assistant for a high end clinic in Bixby. I am happily married to a Combat Medic who serves with the United States Army and we have three amazing children.

## *Claremore Field Service Center*

**My name is Amber Owens.** I am the new Farm Bill Specialist for Zone 4 at the McAlester TSO. I was born in Vermillion, South Dakota. I have lived in McAlester since I was 4 years old. As a child I was raised on a small ranch and enjoyed raising cattle with my Dad. I have 3 brothers, one older and two younger than I. I attended McAlester High School and after graduating I attended Eastern Oklahoma State College where I graduated with a Business Administration Degree. My Husband Gene and I have 3 boys, Austin is 14, Logan is 9 and Tucker is 2. These 3 keep us very busy so I have pretty much adopted their hobbies as my own. My favorite thing to do is watch my boys play baseball, but I also enjoy playing softball, eating sushi, going to the lake and cookouts in the summer. I've been with NRCS since November 2014 and so far I really enjoy learning more about the agency and how to be more effective with putting good conservation in the ground.



*Amber Owens*

## *McAlester Technical Service Center*



*Brandon Taylor*

Hello, my name is **Brandon Taylor** and I am the new soil conservationist located at the Altus Field Office in Jackson County, Oklahoma. I was born in the Netherlands and moved around the United States due to my parents being in the Air Force. Both of my parents served, combining for a total of 51 years. I love doing hobbies such as hunting, fishing, paintballing, trot lining, and just being outdoors. After graduating salutatorian from high school in California, my family and I moved to Oklahoma. While considering a major for college, I was all about fish and wildlife biology. But after visiting with Dwight Guy, the USDA Liaison for the 1890 Scholarship at Langston University, my interest was sparked for agriculture and since then have never looked back. I attended Langston University HBCU (Historically Black College or University) in the state of Oklahoma on the USDA 1890 Scholarship. I graduated in December of 2014 with a major in Natural Resource Management and a minor in Crop and Soil Sciences. Each summer I interned for the Natural Resource Conservation Service in three different counties across the state including; Cotton, Muskogee, and Major County. Over those summers I have been exposed to working with ponds, irrigation systems, and water wells. I look forward to all the endless learning opportunities, and the new experiences while working for Natural Resource Conservation Service.


## *Altus Field Service Center*

My name is **Chism Horton** and I am the new Range Conservationist at the Hobart field office in Kiowa County. I am from Bluejacket, Oklahoma where I grew up on a farm and enjoy hunting, fishing and being outdoors. After graduating from high school I went to Northeastern Oklahoma A&M College in Miami, Oklahoma where I graduated with an Associate's Degree in Natural Resources Ecology and Management. After NEO I went to Oklahoma State University where I finished with a Bachelor's degree in Natural Resources Ecology and Management with an Option in Rangeland Management. Prior to graduating from college I got experience working for the NRCS as an intern for three summers across the state in Ottawa, Craig, Greer and Beaver Counties.



*Chism Horton*

## *Hobart Field Service Center*



*Tegan Neighbors*

Hello my name is **Tegan Neighbors**. I am from Granite, OK. I helped out on the family farm the majority of my life. I majored in Agriculture at Cameron University and graduated December 2014. I had the privilege to be a student trainee for NRCS in three past summers. I was in the Hobart FO (2012), Nowata FO (2013), and Atoka FO (2014). I am now the new Soil Conservationist at the Okmulgee FO. I spend most of my spare time with my wife and outside. I am excited to start my NRCS career in Okmulgee County.

## *Okmulgee Field Service Center*





*Karen Compton*


**Hi my name is Karen Compton.** I am the new Farm Bill Specialist for Zone 3. I have just recently moved to Oklahoma in October of 2014 and started with the USDA-NRCS in Clinton in December. I am originally from upstate New York and have lived in several states to include North Carolina, Florida, Texas and most recently Hawaii.

I love to spend time with my family and friends; fishing, camping, hiking or anything having to do with the outdoors.

## *Clinton Technical Service Office*


**William Greuel** is one of the newest employees to enter Zone 1. He is currently stationed out of the Cherokee Field Service Center. William is originally from Muskogee, OK; and a recent fall 2014 graduate of Oklahoma State University where he majored in Plant and Soil Science with an option in Forage and Livestock Production. While attending OSU, he was a member of the Soil and Water Conservation Society and was also very active with the St. John's Newman Center where he participated in intramural sports, FOCUS bible studies, planned events, and was also active with the OSU Knights of Columbus college council as the Chancellor and later became the Grand Knight. He enjoys spending time outdoors and taking in new and different landscapes whether it be through golfing, climbing, fishing, hiking or camping. Over the past three years he has felt very privileged to have been able to work out of the Muskogee, Mangum, and Nowata offices; as well as out of the state office in Stillwater during the school year under both the Engineering and Programs department as a student trainee. William is looking forward to what his new career has in store and ways in which he can help others help their own land.

## *Cherokee Field Service Center*



*William Greuel*

**Hello, my name is Ginger Buchanan.** I moved to Oklahoma from Montana August 1, 2014 with my husband of 18 years and our 2 boys 16 and 12. I grew up in South Carolina and have been told I have a strong southern accent (which is strange to me because I think I sound like ya'll do!) We ended up moving to Oklahoma due to my husband's transfer with his company, CHS Inc. My background is strong in Rodeo and my hobby and part time occupation is training barrel/pole horses and hauling our boys to High School and Jr High rodeos all over Oklahoma. I have my CDL with tanker and HAZMAT endorsements. I am happy to be here and love the people and country. I look forward to learning about the Farm Bill, its programs and assisting the county offices.



*Ginger Buchanan*

## *Okmulgee Field Service Center*

## David McKay named 2014 Engineer of the Year

David McKay, Resource Engineer at the Woodward Technical Service Office (TSO), was the recipient of the 6th annual "Engineer of the Year" award. The State Office Engineering Staff voted to give David this award, open to any engineer on a TSO staff, based on their overall performance for 2014. One of David's significant accomplishments during 2014 was the installation of a grade stabilization structure in Major County which stabilizes a producer's field and a county road. It was a cooperative effort between the land owner and Major County District 1 to install the practice.

David has been employed as an Engineer for SCS/NRCS for over 33 years. He has provided Engineering assistance to 31 counties in Oklahoma (from Duncan and Woodward TSOs) over his career. He has been COR on many EWP jobs including several multi-million dollar tornado cleanups after the May 1999 storm in Grady and surrounding counties.

David received a keepsake marble paper weight during the joint TSO/State Office Technical Meeting held in January. In addition, David's name has been added to plaque located outside of the State Conservation Engineer's office which includes the names of all previous Engineer of the Year award recipients.



---

David McKay (center) was presented with the 2014 Engineer of the Year award by Gary O'Neill, State Conservationist (left) and Chris Stoner, State Conservation Engineer (right)

---

## Highlights of the Governor's Water Conference

Mike Thralls, former executive director of the Oklahoma Conservation Commission, received the highest honor given by the Oklahoma Water Resources Board at the annual Governor's Water Conference. Mike was named an Oklahoma Water Pioneer for his years of dedication to water issues in the state both professionally and personally. In addition to the awards ceremony, attendees heard from the Oklahoma Congressional delegation including James Lankford, Frank Lucas, and Markwayne Mullin. Congressman Lankford discussed the importance of water for all Oklahomans and the issues between rural users and municipalities. Congressman Lucas praised the passage of the 2014 Farm Bill and the increase (\$250 Million) in funding for the watershed rehabilitation program. Congressman Mullin encouraged comments on the "Waters of the US" issue. Governor Mary Fallin also spoke at "her" conference. Many presentations involved water reuse activities currently ongoing in many cities across the country, some forced into action due to the drought. In addition to the conventional presentations, concurrent sessions were held that dealt with research into water issues. Federal updates were provided by the Corps of Engineers, EPA, and the Bureau of Reclamation. A very moving session involved various Oklahoma philanthropists involved with developing countries to help in providing safe drinking water citizens. This is an excellent conference for anyone involved with water issues in the state.



---

Mike Thralls (center) receives his Oklahoma Water Pioneer award with his wife, Donna, and fellow OCC employees

---



# Farm Bill Meetings, Workshops and Soil Health

....Oh My!


## Lucas and Agriculture Secretary Vilsack Commemorate

### One-Year Anniversary of 2014 Farm Bill

**El Reno, OK** – Today, Congressman Frank Lucas (OK-03) joined U.S. Secretary of Agriculture, Tom Vilsack, in El Reno to discuss the 2014 Farm Bill and its impact on the state of Oklahoma. The legislation has strengthened several agricultural programs, such as crop insurance, while increasing accountability by repealing direct payments and tightening eligibility requirements. The January 30th event at Redlands Community College marked the one-year anniversary of the enactment of the 2014 Farm Bill.

"I am glad to be in Oklahoma today to celebrate the one-year anniversary of the Farm Bill," **said Secretary Vilsack**. "The Farm Bill has already created jobs, helped farmers reach new markets at home and abroad and boosted the country's economy. This bill has provided much needed disaster relief and reformed programs to better help farmers manage risk. It has also helped families secure home loans, extended credit to small businesses, and invested in innovative research and conservation partnerships in every state. I want to thank Chairman Lucas once again for his hard work in getting this bipartisan bill through Congress and to the President's desk."

"I appreciate Secretary Vilsack joining me in this forum to discuss the Farm Bill and address the legislation's implementation with constituents," **said Congressman Lucas**. "In addition to saving taxpayers \$23 billion, this Farm Bill provides a true safety-net to producers in Oklahoma and the rest of the country. As I stressed during the creation process, the Farm Bill is not written for the good times, but for when times aren't so good. I am proud of the work we did and look forward to working with the Secretary in continuing to effectively implement the important reforms included in this Farm Bill."



Congressman Frank Lucas (OK-03) and U.S. Secretary of Agriculture, Tom Vilsack

### ***Cheyenne Field Service Center - Roger Mills County***



Roger Mills County FSA, OSU Extension and NRCS presented the 2014 Farm Bill meeting January 15, 2015 at the Ag Pavilion in Cheyenne, Oklahoma. Government Farm program options were presented to 119 Roger Mills County producers.


### ***Duncan Field Service Center - Stephens County***

The Duncan Field Service Center held a Farm Bill meeting on October 27th 2014 at the Stephens County Fair and Expo Center. The meeting had Jody Campiche, OSU Extension Economist. She talked about the new Agriculture Risk Coverage (ARC) and Price Loss Coverage (PLC) programs delivered by the Farm Service Agency. Campiche helped answer questions from producers about their different options.



### ***Guymon Field Service Center - Texas County***

Farm Bill meeting was held at the Oklahoma Panhandle Research Center in Goodwell, OK on November 24, 2014. Presenters included: NRCS, FSA, OSU Extension.



### ***Holdenville Field Service Center - Hughes County***

On October 21, 2014 a USDA Information meeting was held at Wes Watkins Technology Center. The meeting was held in conjunction with other branches of USDA and Wes Watkins Technology Center to bring awareness about USDA programs to area producers. There were approximately 20 people in attendance.



### ***Stigler Field Service Center - Haskell County***


On the evening of November 6, 2014 the Stigler NRCS District Conservationist, Tom Neumeyer, assisted the Haskell County Conservation District conduct their 33<sup>rd</sup> Annual Bankers Conservation Awards Program. There were approximately ninety attending the event held at the Kiamichi Technology Center in Stigler, Oklahoma. Conservation award plaques were presented to three conservation district cooperators for outstanding accomplishments in performing conservation activities. Award plaques were also presented to first place winners of Haskell County youth OACD poster, speech and essay contests.

Pictured below at the podium is Barry Hamlin, Board Director with the Haskell County Conservation District



### ***Cordell Field Service Center - Washita County***

The Washita County Conservation District and Cordell NRCS office hosted a Grazinglands Workshop for livestock producers on January 8th, 2015. This workshop focused on monitoring grazing lands to help conserve grazingland resources. Twelve participants from around Washita County attended, despite the below freezing conditions. Scott Robertson, RMS Cordell, led the training on how to establish key grazing areas and monitor those areas with Range Trend, Pasture Trend and Clipping/Weighing methods of monitoring. Due to the cold weather, participants spent the first part of the training in the office going over worksheets and tools that can be used to record monitoring data. Participants were then led to nearby range and pasture sites to demonstrate data collection methods in the field and get hands on experience.



### ***Guymon Field Service Center - Texas County***

The Guymon Field Office and Troy Collier, RSS, assisted Oklahoma Panhandle State University with the annual FFA Scholastics Contests held on November 11, 2014. The wind-chill factor was 6 degrees when the land judging contest started at 9:00 in the morning.

Land judging contestants receive instructions from Dr. Besch



The cold temperatures did not prevent some of the contestants from determining texture soil



### **Vinita Field Service Center - Craig County**

The Natural Resources Conservation Service (NRCS), the Oklahoma Tribal Conservation Advisory Council, the Farm Service Agency and the Craig County Conservation District partnered to hold a free conservation workshop on Tuesday, January 13, 2015. The workshop was held at the Craig County Fairgrounds in Vinita, Oklahoma. Local farmers, ranchers, Tribes, tribal members and women in agriculture attended the workshop. Attendees were provided an overview of NRCS and FSA 2014 Farm Bill programs and received instructions on completing an application and the eligibility process for NRCS programs. Assistant State Conservationist, Chad Kacir, made a presentation on all NRCS programs and highlighted the Environmental Quality Incentive Program (EQIP). EQIP is major NRCS program that can provide cost share assistance to address existing resource concerns that an eligible landowner may have. The workshop also provided attendees with valuable information on how to get a good soil test and an update on the Farm Service Agency's livestock disaster program.



Agriculture producers received valuable information and updates on the 2014 Farm Bill

### **Wewoka Field Service Center - Seminole County**

Sheldon Todd, Eastern OK Regional Office of the Bureau of Indian Affairs (BIA), conducted a workshop with the Seminole Nation, Southern Plains BIA and several others along with NRCS to discuss Salt Cedar concerns in Seminole County, demonstrations of what has been done and discussion of further needs.



### **Bristow Field Service Center - Creek County**



Pictured on the left is Brandon Reavis, Grazing Land Specialist, center is Steve Clark, Resource Specialist Zone 2, Jake Boyett Resource Soil Scientist in the rear and Terry Best Landowner on the right are discussing soil health and the cover crop mixture he has planted under the 2014 Pasture Soil Health Initiative, EQIP, in Creek County, OK. Nick Jones, DC in Creek County led the group of specialists to meet Mr. Butler as they looked over his 55 acres of cover crop to see how well the plants are adapting to the site and discuss options.

## **Hollis Field Service Center - Harmon County**


The Harmon County Conservation District and Hollis NRCS hosted a Soil Health Workshop at the Hollis Civic Center on January 15, 2015. Approximately 60 producers from Harmon County and surrounding counties came to hear information about soil health and cover crops. Janelle Malone, from OSU presented basic soil health information and introduced the opportunity for local producers to participate in on-farm demonstration projects to promote soil health. Steve Alspach, NRCS State Soil Scientist, presented concepts of soil health and the rainfall simulator demonstration, with assistance from Greg Scott, former NRCS State Soil Scientist. Demonstrations of soil health tests were performed by Oklahoma Conservation Commission and NRCS staff. Dillon Butchee of Helena Chemical presented information on precision nutrient management technology. Information about NRCS Farm Bill programs was presented by Brandy Pietz-Jones, NRCS Program Liaison. Finally, the highlight of the day was the presentations by 3 producers who have been utilizing no-till and cover crops to improve soil health on their operations. Danny Davis, Jimmy Emmons, and John Dee Butchee shared their experiences and answered questions from producers. The meeting was well-received and generated a lot of interest in cover crops in Harmon County.



Steve Alspach, NRCS State Soil Scientist, introduces meeting participants to basic principles of soil health prior to the rainfall simulator demonstration


## **Wilburton Field Service Center - Latimer County**

A Soils Health presentation of the importance of good soil health in grazing lands was presented by the Wilburton NRCS office at the Latimer County Cattleman's meeting on December 21, 2014 at the Wilburton High School Cafeteria. Those in attendance were local producers, OSU Extension Service County Agent, Economic Specialist, and Gary Whitworth DVM OSU Ext Specialist, USDA-NRCS Mike Bryan DC, and Malcom Jones SC. A miniature rainfall simulator was used presenting infiltration rates in the same soil, and vegetation type, with only management being the variable, a continuous grazed representative sample versus a rotational grazed representative sample. The samples were obtained 30 feet apart on the same day. The rotational grazed representative displayed a 40% greater ability to infiltrate rainfall than the continuous grazed representative sample.



## Choctaw Nation Promise Zone Visit from Deputy Under Secretary Blazer

USDA Deputy Under Secretary for Natural Resources and Environment visited Choctaw Nation this fall. USDA is the lead department for the Choctaw Nation's presidential Promise Zone designation, and this visit was an opportunity to connect further with the tribe's federal partners. Under Secretary Blazer is a member of the Mescalero Apache Tribe, the former State Forester for the state of New Mexico, and former tribal council member of the Mescalero Apache Tribe. As one of the highest ranking American Indians serving in an appointed capacity at USDA, Under Secretary Blazer was eager to visit the first tribal Promise Zone. Under Secretary Blazer's duties at USDA include working with the US Forest Service and the Natural Resources Conservation Service. During his time visiting Choctaw Nation he toured Winding Stair Ranch and the Ouachita National Forest to talk about past projects and goals for the future related to these two agencies and the Choctaw Nation. Visiting Winding Stair Ranch was a great opportunity to see how Choctaw Nation has worked with NRCS and how that continued partnership will strengthen the Nation's land. Conversations with the Choctaw Nation's agriculture staff included how this new ranch will serve as a hub for the Nation's agricultural production. Under Secretary Blazer was able to see first-hand how intensive planning efforts are underway to devise comprehensive agricultural, wildlife, and environmental plans. NRCS will continue to play a role as fields are returning to native grasses, and management strategies are being implemented. The second day of Under Secretary Blazer's visit included a visit to the Ouachita National Forest. He met with Choctaw Nation's tourism staff to discuss tourists who visit the portion of the forest in the Choctaw Nation, especially during peak times in the spring and fall. The visit served as an opportunity to highlight areas of need, past achievements, and potential for collaboration between the Choctaw Nation and the USDA.



Left to Right: Gary O'Neill, USDA-NRCS State Conservationist for Oklahoma; Butch Blazer, USDA Deputy Under Secretary for Natural Resources and Environment; Chief Gary Batton; Ryan McMullen, USDA State Director for Rural Development; and Assistant Chief Jack Austin, Jr.



### Oklahoma Conservation Partnership Report Schedule:

#### Articles Due by:

Jan. 30, 2015

April 24, 2015

July 27, 2015

Oct. 23, 2015

#### Issue Date:

Winter Issue Feb. 9, 2015

Spring Issue May 4, 2015

Summer Issue Aug. 3, 2015

Fall Issue Nov. 2, 2015

