

AGENDA
OKLAHOMA CONSERVATION COMMISSION
Agriculture Building Atrium • 2800 N Lincoln Blvd • Oklahoma City, Oklahoma
Monday, January 4, 2021 - 9:30 a.m.

PUBLIC ACCESS TO THE MEETING IN PERSON or via UBER TELECONFERENCE

Public Access Meeting Links:

URL – <https://www.uberconference.com/okconservation>

Conference Number - [877-865-2424](tel:877-865-2424) Alternate Phone – [405-293-8494](tel:405-293-8494) *No PIN Needed*

Public Access to handout material:

www.ok.gov/conservation

1. Call to Order
2. Roll call
3. Pledge of Allegiance
4. Discussion and possible approval of the November 2, 2020 regular meeting minutes.
5. Discussion and possible approval of Claims and Financial Statement Summary (Exhibit #1).
6. Recognition of Commission Employees:
 - a. Brooks Trammel, Water Quality Monitoring, Assessment and Wetlands Program Director for 25 years of service.
 - b. Jason Ramming, Water Quality Monitoring Coordinator for 20 years of service.
 - c. Bryan Painter, Communications Director for 5 years of service.
 - d. Kim Shaw, Water Quality Blue Thumb Quality Assurance Officer, for being named Employee of the Quarter.
7. Presentation of Commission Agreements (Exhibit #2):

Discussion and possible ratification of the following new agreement:

 - a. Oklahoma Association of Conservation Districts (OCC-660) to enhance the movement and education of Working on Regenerative Managements (WORMS) data application.

Discussion and possible ratification of the following amended agreements:

 - b. Natural Resources Conservation Service (NR187335XXXXC007/OCC-540) for remedial repairs to Bear 3, Lost Duck D-9, sugar Farrow Drop, Sugar Creek L-44 and Upper Black Bear 36. **Amendment 2** adds funds for site Bear 3.
 - c. Natural Resources Conservation Service (NR207335XXXXC003/OCC-609) for remedial repairs to Quartermaster Site 19B in Custer County and Kadashan Bottoms Channel in Wagoner County. **Amendment 1** adds funds for Kadashan Bottoms.

Discussion and possible approval of the following new agreement:

 - d. Office of the Secretary of Energy & Environment (OCC-661) to create a formal mechanism to provide EPA wetland resources for the Commission's Wetlands Program

from the FY20 Section 106 Monitoring Initiative and National Wetland Condition Assessment grant.

Discussion and possible approval of the continued agreement:

- e. Oklahoma State University (OCC-604) to collaborate with OCC to develop a Quality Assurance Project Plan and develop a floodplain mapping protocol.
8. Discussion and possible ratification of Conservation District Director Appointments (Exhibit #3).
9. Discussion and possible approval of the Commission Work Schedule Policy (Exhibit #4).
10. Review of Cost Share Program Year 20 Final Report (Exhibit #5).
11. Public Comments
12. New Business
13. Break (at option of the Chair)
14. Partnership Reports:
 - a. Oklahoma Department of Agriculture, Food and Forestry
 - b. USDA-Natural Resources Conservation Service
 - c. Oklahoma Association of Conservation Districts
15. Status Reports:
 - a. Oklahoma Conservation Commission Members
 - b. Oklahoma Conservation Commission Staff
 1. Trey Lam, Executive Director
 2. Shanon Phillips, Water Quality Director
 3. Mike Sharp, Office of Geographic Information and Technical Services Director
 4. Robert Toole, Abandoned Mine Land Program Director
 5. Tammy Sawatzky, Conservation Programs Director
 6. Lisa Knauf Owen, Assistant Director
16. Next Meeting: Monday, February 1, 2021, Oklahoma Department of Agriculture Board Room, 2800 N Lincoln Blvd., Oklahoma City, Oklahoma at 9:30 a.m.
17. Adjournment

MINUTES

CALL TO ORDER

The Oklahoma Conservation Commission met Monday, November 2, 2020, in the Agriculture Building Conference Room located at 2800 N. Lincoln Boulevard in Oklahoma City, Oklahoma and via open teleconference. The meeting was called to order at 9:30 a.m. by Chair Phil Campbell. He stated this was a regular scheduled meeting held in accordance with the Open Meeting Law, Title 25, Oklahoma Statutes, Sections 301 and will include teleconferencing in compliance with the Open Meetings Act as amended by Senate Bill 661. The agenda for this meeting was posted at 1:00 p.m. Thursday, October 29, 2020, at the front entrance of the Oklahoma Agriculture Building, 2800 N. Lincoln Boulevard, Oklahoma City, Oklahoma, as well as on the agency's website www.ok.gov/conservation.

ROLL CALL

Chair Campbell requested callers to identify themselves so that the minutes reflect an accurate account of who participated in the meeting.

Lisa Knauf Owen, Assistant Director, took roll call and the following members were in attendance via teleconference:

Phil Campbell, Chair, Area 2 Member
Scotty Herriman, Vice Chair, Area 3 Member
Clay Forst, Secretary, Area 4 Member
Karl Jett, Area 1 Member
Gary Crawley, Area 5 Member

Others in attendance or participating in the meeting via teleconference were:

Trey Lam, Executive Director
Lisa Knauf Owen, Assistant Executive Director
Clancy Green, Administrative Programs Officer
Janet Stewart, General Counsel
Bryan Painter, Communication Director
Mike Sharp, Office of Geographic Information and Technical Services Division Director
Robert Toole, Abandoned Mine Land Division Director
Shanon Phillips, Water Quality Division Director
Tarron Powell, Administrative Assistant
Tammy Sawatzky, Conservation Programs Director
Greg Kloxin, Water Quality Division Assistant Director
JanLee Rowlett, Oklahoma Department of Agriculture, Legislative Liaison
Larry Wright, Oklahoma Association of Conservation Districts, President
Sarah Blaney, Oklahoma Association of Conservation Districts, Executive Director
Quinten Dilbeck, Senate Fiscal Analyst
Gary O'Neill, Natural Resources Conservation Service State Conservationist
Chris Polansky, Tulsa Public Radio
Chalen Hogue, Chickasaw Nation

PLEDGE OF ALLEGIANCE

Phil Campbell led the group in the Pledge of Allegiance.

MINUTES OF PREVIOUS REGULAR MEETING

A motion was made by Scotty Herriman and seconded by Karl Jett to approve the minutes of the October 5, 2020 Commission meeting as written. A roll call vote was taken and those voting aye were: Forst, Herriman, Jett, Campbell and Crawley. Nay votes: none. Motion carried.

CLAIMS/FINANCIAL STATEMENT

Commissioners reviewed the claims register, p-card statement, revenue summary and allotment budget / available cash report as provided by Oklahoma Department of Agriculture Comptroller Bob Richardson in Exhibit #1. Ms. Owen stated claims have been processed through October 22, 2020, in the amount of \$2,599,451.70. She briefly covered all claims and reports status for approval. A motion was made by Mr. Crawley and seconded by Mr. Forst to approve the financial reports as presented. A roll call vote was taken and those voting aye were: Forst, Herriman, Jett, Campbell and Crawley. Nay votes: none. Motion carried.

PRESENTATION OF AGREEMENTS

Mr. Lam presented one new agreement for approval listed on Exhibit #2 as items “a”. He recommended approval of this new agreement. A motion was made by Mr. Jett and seconded by Mr. Herriman to approve the new agreement as presented. A roll call vote was taken and those voting aye were: Forst, Herriman, Jett, Crawley and Campbell. Nay votes: none. Motion carried.

CONSERVATION DISTRICT DIRECTOR APPOINTMENT

Ms. Owen presented the appointment of James New, Jr. as a new director to the Delaware County Conservation District. He will be filling the position vacated by Dusti Graves. A motion was made by Mr. Herriman and seconded by Mr. Forst to approve the appointment as presented. A roll call vote was taken and those voting aye were: Forst, Herriman, Jett, Crawley and Campbell. Nay votes: none. Motion carried.

2021 CONSERVATION COMMISSION MEETING DATES

Ms. Owen presented suggested dates for calendar year 2021 Commission meetings as outlined in Exhibit #3. All dates are for the first Monday of the month except for July and September due to state holidays. A motion was made by Mr. Forst and seconded by Mr. Crawley to approve the new calendar year 2021 meeting dates as presented. A roll call vote was taken and those voting aye were: Forst, Herriman, Jett, Crawley and Campbell. Nay votes: none. Motion carried.

CO-SPONSORSHIP OF THE OKLAHOMA ASSOCIATION OF CONSERVATION DISTRICTS’ ANNUAL STATE MEETING

Mr. Lam stated that the OACD annual meeting is still scheduled for February 28 – March 2, 2021. To date, there has not been a decision made whether to hold the meeting virtually or in person. Mr. Lam indicated that each year, the agency co-sponsors the annual meeting; and would like to again this year in whatever form the meeting takes. This would include registration for staff, and staff support for planning and executing the meeting. A motion was made by Mr. Jett and

seconded by Mr. Forst to approve the co-sponsorship of the annual meeting. A roll call vote was taken and those voting aye were: Forst, Herriman, Jett, Crawley and Campbell. Nay votes: none. Motion carried.

PUBLIC COMMENTS

None

NEW BUSINESS

None

CONSERVATION PARTNERSHIP REPORTS

Oklahoma Department of Agriculture, Food and Forestry: JanLee Rowlett, Oklahoma Department of Agriculture Legislative Liaison reported on the following items:

- Building is closed and they are assessing things on a weekly basis. There is not a date set yet to re-open. Keeping everyone informed of updates.

- EPA informed of new guidance on Dicamba registration and new products. There have been concerns from producers across the state with the June 30th deadline and how it might not work as well in OK as other states. Dept. of Ag is working as a liaison between the producers and the EPA to find flexibility. Still working out details and hope to share more information soon.

- Continuing on preparation for the upcoming legislative session. The Dept is looking to add additional meat inspector positions. This could be a challenge due to budget but will be making a request to increase capacity in the state of OK. Other policy requests are being looked at as well.

USDA-Natural Resources Conservation Service: Gary O'Neill, State Conservationist, reported on the following items:

- Starting FY 2021 and the agency is working to get CSP payments completed. There is a deadline on November 6, 2020, to get payments made. To date about 5,200 payments have been completed.

- The State Technical Committee Meeting will meet on MS Teams this coming Thursday. Rollout of programs in FY21 will be discussed along with final rules for EQIP and CSP. The Agency expects final rule on easement programs soon.

- Covid-19 update: Not much change in offices re-opening and continue to monitor closely. Continue to encourage employees to follow guidelines for safety.

- Received positive news for hiring - the agency was given direct hire authority for 1,500 positions across the country. There is a data call this week to see how many positions will be requested in OK. These will all be entry-level positions.

- The second round of feral swine pilot project proposals are due this week. The agency expanded the two initial areas that were funded on the first round of proposals.

- Jeannie Hamilton will be serving as Oklahoma's Acting Assistant for Management and Strategy for 60-90 days. She currently is an Assistant for Field Operations in South Dakota and due to the high COVID numbers she is working remotely. If COVID numbers decrease she may be able to come to Oklahoma soon. She is in a leadership development program, and this will give her an opportunity to stretch in some of her responsibilities in strategy management.

- Looking at the Emergency Watershed Program (EWP) for funding opportunities due to the ice storm last week. EWP can provide funds for cleaning up debris out of channels, streams

and creeks. A Request has been sent to headquarters.

Oklahoma Association of Conservation Districts: Larry Wright, OACD President gave the following updates:

- The NACD South Central Regional quarterly meeting scheduled for this week will have to be rescheduled due to weather and other unforeseen issues that came up.
- The NACD annual meeting that was scheduled for February 2021 in New Orleans, Louisiana has been transitioned to a virtual conference. More information will be coming out in the coming month.
- Urban and Committee Ag Resource Policy Group for NACD continues to work on grants for 2021. The policy group is also hosting a webinar later this month that will feature Oklahoma's Yard by Yard Project in Oklahoma and Tulsa Counties.
- The Care Project is getting underway. There will be more information available soon.

OKLAHOMA CONSERVATION COMMISSION MEMBERS

Mr. Jett – stated that he had good moisture in the panhandle.

Mr. Herriman – no report

Mr. Crawley – stated they had about 3” of rain and a good freeze.

Mr. Campbell – noted that he had been picking up limbs and debris from ice damage.

Mr. Forst – stated that he had been guiding deer hunts for the last 10 days.

OKLAHOMA CONSERVATION COMMISSION STAFF

Executive Director: Mr. Lam reported the following items:

- Several employees are without electricity due to the ice storm, making working remotely a challenge.
- NASCA Virtual Annual Meeting – We had several staff members make presentations. Encouraged others to attend due to the learning possibilities.
- Participated in numerous tribal conference calls working with NRCS, OTCAC, BIA and NACD's Resource Policy Group.
- Feral Swine - Met with District Directors, Legislators and Oklahoma Department of Wildlife Conservation (ODWC) to discuss issues landowners are having in McIntosh County with feral swine. Also, participated in the Pushmataha Conservation District board meeting to discuss the use of the electronic trap purchased through the State Cost Share Program.
- The Commission was notified that the State Auditor's Office will be conducting a financial audit of the agency. Ed Crall will take the lead for the Commission. Several staff are gathering requested documentation.
- Discussing options on where to hold the December Commission meeting. Special provisions in the Open Meeting Act expire after November 15 that allowed Board and Commissions to meet via video conference and teleconference.

Water Quality Program: Shanon Phillips reported that there was a report provided in the packet. Due to the ice storm and power outages last week they were unable to have their Non-Point Source

Review with the EPA. The Division is looking to reschedule within the next few weeks. The EPA Model Training on the Illinois River Model was also cancelled, and a new date has not been set. Division staff have had multiple conversations with different industries and groups about carbon sequestration. There are several groups interested in carbon sequestration from the standpoint of showing that their industry is carbon neutral, instead of just selling carbon credits. Discussing the potential to develop a pilot program to look at what carbon sequestration could look like for particular industries. The soil health team has conducted multiple field visits and consultations this month. Water Quality staff has also held some groundwater screenings and are appreciative of the partnership with the Conservation Districts.

Office of Geographic Information and Technical Services: Mike Sharp, Director, stated a written report is in the packet. He noted that the Next Generation 911 projects are underway. Contract was awarded to Datamark who will be developing three training classes to bring people up to speed on GIS and get people familiar with the new state standard for 911 data. Those trained will become familiar with the state repository on how to upload data and processing. Another grant OGITS is working on is for the state repository, with the contract being awarded to Coordinate Solutions, which is the developer on OK Maps. With the grant funds, the Division is looking to make upgrades to OK Maps equipment and begin moving data storage into new storage facilities.

Abandoned Mine Land Reclamation Program: Robert Toole, Abandoned Mine Lands (AML) Reclamation Program Director, stated that a written report was in the Commissioners' packets and he would answer questions on any information in the report. Mr. Toole stated they completed one project in Roger's County this last month being further South and got it vegetated in time to get moisture. There is one project under construction and moving two projects through contracting at this time. One project is in Roger's County and the other is in Muskogee County. They have 6 projects they are doing vegetative management on, 3 projects in design, working really on 3 projects, sent out a release letter on one project, got 2 projects they are clearing environmental clearances on, requested authorization to process on 2 projects and are hoping for authorization this week. The American Bearing Beetle has been delisted from the Endangered Species Act, which is helpful and gives additional 4 more months to clear trees. Lastly, reauthorization is currently at a standstill, and probably will not go anywhere until after the election.

Conservation Programs: Tammy Sawatzky, Director reported on the following items:

- Completed EWP Repairs on Uncle John's Site.
- Completed remedial repairs on drop structures on Devil's Canyon and Ferrell Rock Drop in the South Caddo District. Also, completed remedial repairs on Caney Coon 2 and North Deer Creek.
- Have accepted bids on the Caddo Sites in the Arbuckle Conservation District. Damage was caused by the landowner placing concrete in the towers; contractor is in place to begin repairs.
- Have a remedial repair job in Wagoner County. on the Kadashan Bottom Channel 1.
- Accepted a bid for the decommissioning of the Bear Creek Site 3 in Custer County.
- Rehab project on Cottonwood Site 54 – Started on Phase 2, but has already been delayed by rain. The goal is to have the site completed by July 1.
- Cost Share Program Year 20 came was completed at the end of September. Currently working on the final report and should be ready for the December Meeting.

-The Commission extended an offer to Taylor Marshall to become the new Cost-Share Coordinator. She accepted and will be starting work on December 1.

Assistant Director: Lisa Knauf Owen reported on the following items:

- Option period for benefits enrollment ended on Friday.
- Feral Swine Pilot Projects – Working with staff to get the 2 projects moving forward.

Held a successful strategy meeting this month and will focus on getting staff trained to conduct landowner damage assessments. Another meeting is scheduled for this afternoon to meet with key partners including APHIS and NRCS to talk about moving forward. Will be submitting two more proposals before Thursday as we are trying to expand into two additional counties in northern Oklahoma as well as two additional counties in western Oklahoma along the Texas border.

Mr. Campbell welcomed Tarron Powell to the Conservation Commission.

NEXT MEETING

The next regular meeting of the Oklahoma Conservation Commission is scheduled to be held on Monday, December 7, 2020. The location is currently set for the Oklahoma Department of Agriculture Board Room, 2800 N. Lincoln Blvd., Oklahoma City, Oklahoma at 9:30 a.m., however, the location is likely to change due to the office closure.

ADJOURNMENT

There being no further business, Mr. Herriman made a motion, seconded by Mr. Forst, to adjourn the meeting at 10:32 a.m. A roll call vote was taken and those voting aye were: Forst, Herriman, Jett, Crawley, and Campbell. Nay votes: none. Motion carried.

Approved by the Oklahoma Conservation Commission on January 4, 2021.

Chair

OKLAHOMA CONSERVATION COMMISSION
CLAIMS REGISTER BY PROGRAM
FOR THE PERIOD OF OCTOBER 22, 2020 THROUGH DECEMBER 21, 2020

VOUCHER	FUND CLASS	DEPT	DATE	AMOUNT	ACCOUNT	SUB	PAYEE
Employee Withholdings/Retirement/Insurance							
00061820	19101	3000002	10/30/2020	130,043.09	512120		STATE & EDUC EMPL GRP INS BD
00061818	25000	3000002	10/30/2020	56,162.49	513250		OKLAHOMA PUBLIC EMPLOYEES RETIREMENT SYS
00061819	25000	3000002	10/30/2020	2,720.52	513250		OKLAHOMA PUBLIC EMPLOYEES RETIREMENT SYS
00061816	70000	3000002	10/30/2020	500.00	512110		AMERICAN FIDELITY ASSURANCE COMPANY
00061817	70000	3000002	10/30/2020	500.00	512110		AMERICAN FIDELITY ASSURANCE COMPANY
00061818	70000	3000002	10/30/2020	13,118.93	513250		OKLAHOMA PUBLIC EMPLOYEES RETIREMENT SYS
00061819	70000	3000002	10/30/2020	683.30	513250		OKLAHOMA PUBLIC EMPLOYEES RETIREMENT SYS
00061820	70000	3000002	10/30/2020	6,844.37	512120		STATE & EDUC EMPL GRP INS BD
00061894	70000	3000002	11/5/2020	500.00	512110		AMERICAN FIDELITY ASSURANCE COMPANY
00061906	19101	3000002	11/6/2020	129,935.22	512120		STATE & EDUC EMPL GRP INS BD
00061906	70000	3000002	11/6/2020	6,838.70	512120		STATE & EDUC EMPL GRP INS BD
00061946	70000	3000002	11/16/2020	2,197.81	512120		AFLAC
00062076	70000	3000002	12/9/2020	500.00	512110		AMERICAN FIDELITY ASSURANCE COMPANY
H0435610	99400		10/22/2020	100.59	633125		OKLAHOMA PUBLIC EMPLOYEES RETIREMENT SYS
H0435612	99400		10/22/2020	114.82	633110		WASHINGTON NATIONAL INSURANCE COMPANY
H0435613	99400		10/22/2020	227.00	633190		UNITED WAY OF CENTRAL OKLAHOMA
H0435614	99400		10/22/2020	725.00	633190		OKLAHOMA 529 COLLEGE SAVINGS PLAN
H0435615	99400		10/22/2020	620.86	633110		AFLAC
H0435616	99400		10/22/2020	600.00	633130		CREDIT UNION ONE OF OKLAHOMA
H0435617	99400		10/22/2020	30.00	633190		OKLA PUBLIC EMPLOYEES ASSOC
H0435618	99400		10/22/2020	29.50	633110		NATIONAL FAMILY CARE LIFE INSURANCE CO
H0435619	99400		10/22/2020	1,143.00	633130		OKLAHOMAS CREDIT UNION
H0436354	99400		10/30/2020	100.59	633125		OKLAHOMA PUBLIC EMPLOYEES RETIREMENT SYS
H0436356	99400		10/30/2020	114.82	633110		WASHINGTON NATIONAL INSURANCE COMPANY
H0436357	99400		10/30/2020	227.00	633190		UNITED WAY OF CENTRAL OKLAHOMA
H0436358	99400		10/30/2020	725.00	633190		OKLAHOMA 529 COLLEGE SAVINGS PLAN
H0436359	99400		10/30/2020	620.86	633110		AFLAC
H0436360	99400		10/30/2020	600.00	633130		CREDIT UNION ONE OF OKLAHOMA
H0436361	99400		10/30/2020	30.00	633190		OKLA PUBLIC EMPLOYEES ASSOC
H0436362	99400		10/30/2020	29.50	633110		NATIONAL FAMILY CARE LIFE INSURANCE CO
H0436363	99400		10/30/2020	1,143.00	633130		OKLAHOMAS CREDIT UNION
H0436643	99400		11/4/2020	30.00	633190		UNITED WAY OF CENTRAL OKLAHOMA
H0437387	99400		11/23/2020	100.59	633125		OKLAHOMA PUBLIC EMPLOYEES RETIREMENT SYS
H0437389	99400		11/23/2020	114.82	633110		WASHINGTON NATIONAL INSURANCE COMPANY
H0437390	99400		11/23/2020	227.00	633190		UNITED WAY OF CENTRAL OKLAHOMA
H0437391	99400		11/23/2020	725.00	633190		OKLAHOMA 529 COLLEGE SAVINGS PLAN
H0437392	99400		11/23/2020	620.86	633110		AFLAC
H0437393	99400		11/23/2020	600.00	633130		CREDIT UNION ONE OF OKLAHOMA
H0437394	99400		11/23/2020	30.00	633190		OKLA PUBLIC EMPLOYEES ASSOC
H0437395	99400		11/23/2020	29.50	633110		NATIONAL FAMILY CARE LIFE INSURANCE CO
H0437396	99400		11/23/2020	1,143.00	633130		OKLAHOMAS CREDIT UNION

361,346.74 Withholdings/Retirement/Insurance

Administration

00061815	40000	1000001	11/3/2020	1,792.51	522150		OKLAHOMA ASSOC OF CONSERVATION DISTRICTS
00061878	40000	1000001	11/4/2020	37.25	515990		AUTHORITY ORDER-PCARD
00061759	19101	1000001	11/6/2020	254.31	515610		OFFICE OF MANAGEMENT & ENTERPRISE SVCS
00061853	19101	1000001	11/6/2020	371.93	519130		OFFICE OF MANAGEMENT & ENTERPRISE SVCS
00061892	19101	1000001	11/6/2020	1,703.53	512230	01	EMPLOYMENT SECURITY COMMISSION
00061907	19101	1000001	11/6/2020	100.53	534290		COMDATA INC
00061908	19101	1000001	11/6/2020	107.48	534290		COMDATA INC

VOUCHER	FUND CLASS	DEPT	DATE	AMOUNT	ACCOUNT	SUB	PAYEE
00061475	19101	1000001	11/25/2020	23.09	534290		OFFICE OF MANAGEMENT & ENTERPRISE SVCS
00061475	19101	1000001	11/25/2020	359.00	532140		OFFICE OF MANAGEMENT & ENTERPRISE SVCS
00061758	19101	1000001	11/25/2020	359.00	532140		OFFICE OF MANAGEMENT & ENTERPRISE SVCS
00061758	19101	1000001	11/25/2020	21.36	534290		OFFICE OF MANAGEMENT & ENTERPRISE SVCS
00061953	19101	1000001	11/25/2020	384.14	519130		OFFICE OF MANAGEMENT & ENTERPRISE SVCS
00062106	19101	1000001	12/11/2020	748.46	532160		AUTHORITY ORDER-PCARD
00062106	19101	1000001	12/11/2020	95.44	536140		AUTHORITY ORDER-PCARD
00062106	40000	1000001	12/11/2020	14.90	536140		AUTHORITY ORDER-PCARD
00062106	40000	1000001	12/11/2020	1,349.10	531130		AUTHORITY ORDER-PCARD
00062106	40000	1000001	12/11/2020	59.99	541130		AUTHORITY ORDER-PCARD
PAYROLL		1000001		73,178.91	511110		DIVISION PAYROLL
PAYROLL		1000004		19,915.52	511110		DIVISION PAYROLL
				100,876.45	Administration		
Watershed Operation & Maintenance							
00061761	40000	2000001	10/29/2020	14,197.98	545110		NATIVE CONSTRUCTION & ROOFING INC
00061808	19101	2000001	10/30/2020	700.68	555170		COAL COUNTY CONSERVATION DISTRICT NO 19
00061811	19101	2000001	10/30/2020	457.82	555170		WAGONER COUNTY CONSERVATION DIST NO 22
00061821	19101	2000001	10/30/2020	211,785.47	548110		CAPITOL IMPROVEMENT AUTHORITY
00061812	40000	2000003	10/30/2020	7,728.74	555170		SEQUOYAH COUNTY CONSERVATION DISTRICT
00061878	24500	2000001	11/4/2020	34.02	531360		AUTHORITY ORDER-PCARD
00061878	24500	2000001	11/4/2020	217.52	531370		AUTHORITY ORDER-PCARD
00061878	24500	2000001	11/4/2020	61.10	531350		AUTHORITY ORDER-PCARD
00061897	19101	2000001	11/5/2020	408.23	555170		GARVIN CONSERVATION DISTRICT
00061854	24500	2000001	11/6/2020	18,625.50	531380		USDA APHIS FSO ACCTG SERVICES
00061907	24500	2000001	11/6/2020	2,940.58	534290		COMDATA INC
00061907	24500	2000001	11/6/2020	4,199.46	533120		COMDATA INC
00061908	24500	2000001	11/6/2020	2,898.89	533120		COMDATA INC
00061908	24500	2000001	11/6/2020	2,827.93	534290		COMDATA INC
00061913	19101	2000001	11/16/2020	20.00	555170		WAGONER COUNTY CONSERVATION DIST NO 22
00061945	19101	2000001	11/16/2020	272.00	555170	96	MCCLAIN COUNTY CONSERVATION DISTRICT
00061950	19101	2000001	11/16/2020	308.91	555170	96	KIOWA COUNTY CONSERVATION DISTRICT NO 76
00061951	40000	2000001	11/17/2020	92,079.61	545110		NATIVE CONSTRUCTION & ROOFING INC
00061475	19101	2000001	11/25/2020	5.30	522110		OFFICE OF MANAGEMENT & ENTERPRISE SVCS
00061475	19101	2000001	11/25/2020	883.02	532142		OFFICE OF MANAGEMENT & ENTERPRISE SVCS
00061758	19101	2000001	11/25/2020	941.78	532142		OFFICE OF MANAGEMENT & ENTERPRISE SVCS
00061475	24500	2000001	11/25/2020	236.29	534290		OFFICE OF MANAGEMENT & ENTERPRISE SVCS
00061758	24500	2000001	11/25/2020	244.85	534290		OFFICE OF MANAGEMENT & ENTERPRISE SVCS
00062003	40000	2000001	11/30/2020	74,700.00	546210		AO INC
00062009	19101	2000001	12/3/2020	211,785.47	548110		CAPITOL IMPROVEMENT AUTHORITY
00062014	19101	2000001	12/3/2020	21.74	555170	96	EAST CANADIAN COUNTY CONSERVATION DISTR
00062050	19101	2000001	12/4/2020	669.29	555170	96	EAST CANADIAN COUNTY CONSERVATION DISTR
00062051	19101	2000001	12/4/2020	37.26	555170	96	GRADY COUNTY CONSERVATION DIST
00062051	19101	2000001	12/4/2020	11.25	555170	96	GRADY COUNTY CONSERVATION DIST
00062051	19101	2000001	12/4/2020	17.00	555170	96	GRADY COUNTY CONSERVATION DIST
00062051	19101	2000001	12/4/2020	25.75	555170	96	GRADY COUNTY CONSERVATION DIST
00062051	19101	2000001	12/4/2020	16.02	555170	96	GRADY COUNTY CONSERVATION DIST
00062051	19101	2000001	12/4/2020	200.00	555170	96	GRADY COUNTY CONSERVATION DIST
00062051	19101	2000001	12/4/2020	259.02	555170	96	GRADY COUNTY CONSERVATION DIST
00062053	19101	2000001	12/4/2020	600.00	555170		PITTSBURG COUNTY CONSERVATION DISTRICT
00062053	19101	2000001	12/4/2020	550.00	555170	96	PITTSBURG COUNTY CONSERVATION DISTRICT
00062053	19101	2000001	12/4/2020	556.50	555170	96	PITTSBURG COUNTY CONSERVATION DISTRICT
00062056	19101	2000001	12/7/2020	286.89	555170		GARVIN CONSERVATION DISTRICT
00062093	19101	2000001	12/9/2020	177.51	555170		WASHITA COUNTY CONSERVATION DISTRICT
00062094	19101	2000001	12/9/2020	424.07	555170		WASHITA COUNTY CONSERVATION DISTRICT
00062107	19101	2000001	12/10/2020	33.00	555170	96	SOUTH CADDO CONS DISTRICT
00062108	19101	2000001	12/10/2020	382.50	555170	96	ARBUCKLE CONSERVATION DISTRICT
00062108	19101	2000001	12/10/2020	393.22	555170	96	ARBUCKLE CONSERVATION DISTRICT
00062115	19101	2000001	12/10/2020	11.99	555170	96	GRADY COUNTY CONSERVATION DIST

VOUCHER	FUND CLASS	DEPT	DATE	AMOUNT	ACCOUNT	SUB	PAYEE
00062115	19101	2000001	12/10/2020	19.99	555170	96	GRADY COUNTY CONSERVATION DIST
00062106	24500	2000001	12/11/2020	96.73	531370		AUTHORITY ORDER-PCARD
00062106	24500	2000001	12/11/2020	77.45	536140		AUTHORITY ORDER-PCARD
00062106	24500	2000001	12/11/2020	210.69	531360		AUTHORITY ORDER-PCARD
00062106	24500	2000001	12/11/2020	80.65	531350		AUTHORITY ORDER-PCARD
00062110	19101	2000001	12/14/2020	8,000.00	555170	96	NORTH CADDO CONSERVATION DISTRICT
00062109	19101	2000001	12/18/2020	250.00	555170	96	MCCLAIN COUNTY CONSERVATION DISTRICT
PAYROLL		2000001		84,271.12	511110		DIVISION PAYROLL

746,240.79 Watershed Operation & Maintenance

Watershed Rehabilitation

00062137	40000	2000003	12/17/2020	3,135.78	555170		SEQUOYAH COUNTY CONSERVATION DISTRICT
----------	-------	---------	------------	----------	--------	--	---------------------------------------

3,135.78 Watershed Rehabilitation

Field Services

00061763	19101	3000001	10/29/2020	79.20	555170	70	JOHNSTON COUNTY CONSERVATION DIST
00061764	19101	3000001	10/29/2020	2,882.02	555170	06	WAGONER COUNTY CONSERVATION DIST NO 22
00061764	19101	3000001	10/29/2020	3,495.29	555170	08	WAGONER COUNTY CONSERVATION DIST NO 22
00061764	19101	3000001	10/29/2020	48.35	555170	79	WAGONER COUNTY CONSERVATION DIST NO 22
00061765	19101	3000001	10/29/2020	2,658.91	555170	09	BLAINE COUNTY CONSERVATION DISTRICT
00061766	19101	3000001	10/29/2020	3,299.72	555170	01	MCINTOSH COUNTY CONSERVATION DISTRICT
00061767	19101	3000001	10/29/2020	2,250.57	555170	01	UPPER WASHITA CONSERVATION DISTRICT
00061767	19101	3000001	10/29/2020	2,951.25	555170	06	UPPER WASHITA CONSERVATION DISTRICT
00061767	19101	3000001	10/29/2020	1,420.98	555170	12	UPPER WASHITA CONSERVATION DISTRICT
00061768	19101	3000001	10/29/2020	2,250.57	555170	01	UPPER WASHITA CONSERVATION DISTRICT
00061768	19101	3000001	10/29/2020	2,951.25	555170	06	UPPER WASHITA CONSERVATION DISTRICT
00061768	19101	3000001	10/29/2020	1,601.83	555170	12	UPPER WASHITA CONSERVATION DISTRICT
00061768	19101	3000001	10/29/2020	6,000.00	555170	84	UPPER WASHITA CONSERVATION DISTRICT
00061769	19101	3000001	10/29/2020	2,269.15	555170	01	GARVIN CONSERVATION DISTRICT
00061769	19101	3000001	10/29/2020	2,830.97	555170	06	GARVIN CONSERVATION DISTRICT
00061769	19101	3000001	10/29/2020	4.36	555170	20	GARVIN CONSERVATION DISTRICT
00061769	19101	3000001	10/29/2020	2.30	555170	72	GARVIN CONSERVATION DISTRICT
00061771	19101	3000001	10/29/2020	2,325.35	555170	01	ALFALFA COUNTY CONSERVATION DISTRICT
00061771	19101	3000001	10/29/2020	100.00	555170	71	ALFALFA COUNTY CONSERVATION DISTRICT
00061771	19101	3000001	10/29/2020	438.00	555170	80	ALFALFA COUNTY CONSERVATION DISTRICT
00061771	19101	3000001	10/29/2020	127.44	555170	82	ALFALFA COUNTY CONSERVATION DISTRICT
00061771	19101	3000001	10/29/2020	250.00	555170	92	ALFALFA COUNTY CONSERVATION DISTRICT
00061772	19101	3000001	10/29/2020	2,503.31	555170	01	CANEY VALLEY CONSERVATION DISTRICT
00061772	19101	3000001	10/29/2020	69.29	555170	83	CANEY VALLEY CONSERVATION DISTRICT
00061773	19101	3000001	10/29/2020	2,508.50	555170	02	CUSTER COUNTY CONSERVATION DISTRICT
00061773	19101	3000001	10/29/2020	2,701.27	555170	05	CUSTER COUNTY CONSERVATION DISTRICT
00061774	19101	3000001	10/29/2020	3,023.39	555170	11	HUGHES COUNTY CONSERVATION DIST
00061774	19101	3000001	10/29/2020	568.39	555170	12	HUGHES COUNTY CONSERVATION DIST
00061774	19101	3000001	10/29/2020	32.00	555170	68	HUGHES COUNTY CONSERVATION DIST
00061774	19101	3000001	10/29/2020	14.00	555170	82	HUGHES COUNTY CONSERVATION DIST
00061775	19101	3000001	10/29/2020	2,827.85	555170	06	PONTOTOC COUNTY C D
00061776	19101	3000001	10/29/2020	2,669.69	555170	01	CENTRAL N CANADIAN RIVER CONSERVATION
00061777	19101	3000001	10/29/2020	2,908.48	555170	02	CLEVELAND COUNTY CONSERVATION DISTRICT
00061778	19101	3000001	10/29/2020	2,985.33	555170	02	OTTAWA COUNTY CONSERVATION DISTRICT
00061778	19101	3000001	10/29/2020	75.00	555170	24	OTTAWA COUNTY CONSERVATION DISTRICT
00061778	19101	3000001	10/29/2020	157.88	555170	39	OTTAWA COUNTY CONSERVATION DISTRICT
00061778	19101	3000001	10/29/2020	54.99	555170	67	OTTAWA COUNTY CONSERVATION DISTRICT
00061779	19101	3000001	10/29/2020	2,356.36	555170	01	COTTON COUNTY CONSERVATION DISTRICT
00061780	19101	3000001	10/29/2020	2,302.68	555170	09	SHAWNEE CONSERVATION DISTRICT
00061780	19101	3000001	10/29/2020	1,284.95	555170	12	SHAWNEE CONSERVATION DISTRICT
00061780	19101	3000001	10/29/2020	2,172.00	555170	84	SHAWNEE CONSERVATION DISTRICT
00061781	19101	3000001	10/29/2020	2,317.07	555170	01	SEQUOYAH COUNTY CONSERVATION DISTRICT

VOUCHER	FUND CLASS	DEPT	DATE	AMOUNT	ACCOUNT	SUB	PAYEE
00061781	19101	3000001	10/29/2020	74.00	555170	65	SEQUOYAH COUNTY CONSERVATION DISTRICT
00061781	19101	3000001	10/29/2020	40.00	555170	68	SEQUOYAH COUNTY CONSERVATION DISTRICT
00061782	19101	3000001	10/29/2020	88.98	555170		KIOWA COUNTY CONSERVATION DISTRICT NO 76
00061782	19101	3000001	10/29/2020	80.50	555170		KIOWA COUNTY CONSERVATION DISTRICT NO 76
00061782	19101	3000001	10/29/2020	620.66	555170		KIOWA COUNTY CONSERVATION DISTRICT NO 76
00061782	19101	3000001	10/29/2020	138.52	555170		KIOWA COUNTY CONSERVATION DISTRICT NO 76
00061782	19101	3000001	10/29/2020	2,506.82	555170	05	KIOWA COUNTY CONSERVATION DISTRICT NO 76
00061782	19101	3000001	10/29/2020	3,793.63	555170	06	KIOWA COUNTY CONSERVATION DISTRICT NO 76
00061783	19101	3000001	10/29/2020	2,231.25	555170	05	WOODS COUNTY CONSERVATION DISTRICT
00061783	19101	3000001	10/29/2020	2,864.80	555170	08	WOODS COUNTY CONSERVATION DISTRICT
00061783	19101	3000001	10/29/2020	25.00	555170	20	WOODS COUNTY CONSERVATION DISTRICT
00061783	19101	3000001	10/29/2020	810.52	555170	46	WOODS COUNTY CONSERVATION DISTRICT
00061783	19101	3000001	10/29/2020	125.79	555170	71	WOODS COUNTY CONSERVATION DISTRICT
00061783	19101	3000001	10/29/2020	192.66	555170	80	WOODS COUNTY CONSERVATION DISTRICT
00061783	19101	3000001	10/29/2020	48.00	555170	81	WOODS COUNTY CONSERVATION DISTRICT
00061784	19101	3000001	10/29/2020	2,264.01	555170	01	HARPER COUNTY CONSERVATION DISTRICT
00061784	19101	3000001	10/29/2020	718.24	555170	12	HARPER COUNTY CONSERVATION DISTRICT
00061785	19101	3000001	10/29/2020	2,689.89	555170	02	COAL COUNTY CONSERVATION DISTRICT NO 19
00061785	19101	3000001	10/29/2020	2,985.88	555170	06	COAL COUNTY CONSERVATION DISTRICT NO 19
00061785	19101	3000001	10/29/2020	108.18	555170	26	COAL COUNTY CONSERVATION DISTRICT NO 19
00061786	19101	3000001	10/30/2020	3,347.95	555170	02	STEPHENS COUNTY CONSERVATION DISTRICT
00061786	19101	3000001	10/30/2020	3,296.32	555170	05	STEPHENS COUNTY CONSERVATION DISTRICT
00061786	19101	3000001	10/30/2020	61.59	555170	82	STEPHENS COUNTY CONSERVATION DISTRICT
00061787	19101	3000001	10/30/2020	95.07	555170		SOUTH CADDO CONS DISTRICT
00061787	19101	3000001	10/30/2020	90.00	555170		SOUTH CADDO CONS DISTRICT
00061787	19101	3000001	10/30/2020	4,312.37	555170	05	SOUTH CADDO CONS DISTRICT
00061787	19101	3000001	10/30/2020	118.50	555170	26	SOUTH CADDO CONS DISTRICT
00061787	19101	3000001	10/30/2020	201.94	555170	46	SOUTH CADDO CONS DISTRICT
00061787	19101	3000001	10/30/2020	1,380.00	555170	61	SOUTH CADDO CONS DISTRICT
00061789	19101	3000001	10/30/2020	2,439.84	555170	01	BEAVER COUNTY CONSERVATION DISTRICT
00061789	19101	3000001	10/30/2020	3,240.75	555170	08	BEAVER COUNTY CONSERVATION DISTRICT
00061789	19101	3000001	10/30/2020	30.90	555170	72	BEAVER COUNTY CONSERVATION DISTRICT
00061789	19101	3000001	10/30/2020	38.52	555170	80	BEAVER COUNTY CONSERVATION DISTRICT
00061789	19101	3000001	10/30/2020	83.78	555170	82	BEAVER COUNTY CONSERVATION DISTRICT
00061790	19101	3000001	10/30/2020	2,940.10	555170	02	LEFLORE COUNTY CONSERVATION DISTRICT
00061790	19101	3000001	10/30/2020	2,358.08	555170	05	LEFLORE COUNTY CONSERVATION DISTRICT
00061791	19101	3000001	10/30/2020	2,512.62	555170	08	BRYAN CONSERVATION DISTRICT
00061791	19101	3000001	10/30/2020	984.46	555170	12	BRYAN CONSERVATION DISTRICT
00061791	19101	3000001	10/30/2020	13.64	555170	27	BRYAN CONSERVATION DISTRICT
00061791	19101	3000001	10/30/2020	448.00	555170	64	BRYAN CONSERVATION DISTRICT
00061791	19101	3000001	10/30/2020	77.48	555170	71	BRYAN CONSERVATION DISTRICT
00061791	19101	3000001	10/30/2020	55.00	555170	72	BRYAN CONSERVATION DISTRICT
00061791	19101	3000001	10/30/2020	38.58	555170	80	BRYAN CONSERVATION DISTRICT
00061792	19101	3000001	10/30/2020	388.08	555170		GRANT COUNTY CONSERVATION DISTRICT
00061792	19101	3000001	10/30/2020	500.51	555170		GRANT COUNTY CONSERVATION DISTRICT
00061792	19101	3000001	10/30/2020	2,327.69	555170	01	GRANT COUNTY CONSERVATION DISTRICT
00061792	19101	3000001	10/30/2020	2,224.22	555170	09	GRANT COUNTY CONSERVATION DISTRICT
00061793	19101	3000001	10/30/2020	3,180.01	555170	05	CRAIG COUNTY CONSERVATION DISTRICT
00061793	19101	3000001	10/30/2020	2,488.47	555170	07	CRAIG COUNTY CONSERVATION DISTRICT
00061794	19101	3000001	10/30/2020	269.13	555170	01	BEAVER COUNTY CONSERVATION DISTRICT
00061794	19101	3000001	10/30/2020	1,422.78	555170	08	BEAVER COUNTY CONSERVATION DISTRICT
00061795	19101	3000001	10/30/2020	2,696.52	555170	01	DELAWARE CO CONSERVATION DISTRICT
00061795	19101	3000001	10/30/2020	1,127.04	555170	12	DELAWARE CO CONSERVATION DISTRICT
00061841	19101	3000001	11/2/2020	2,514.70	555170	01	HARMON COUNTY CONSERVATION DISTRICT
00061841	19101	3000001	11/2/2020	4,784.86	555170	05	HARMON COUNTY CONSERVATION DISTRICT
00061841	19101	3000001	11/2/2020	157.42	555170	26	HARMON COUNTY CONSERVATION DISTRICT
00061841	19101	3000001	11/2/2020	100.00	555170	70	HARMON COUNTY CONSERVATION DISTRICT
00061841	19101	3000001	11/2/2020	114.55	555170	72	HARMON COUNTY CONSERVATION DISTRICT
00061841	19101	3000001	11/2/2020	25.55	555170	80	HARMON COUNTY CONSERVATION DISTRICT
00061842	19101	3000001	11/2/2020	3,041.49	555170	02	KINGFISHER COUNTY CONSERVATION DISTRICT
00061842	19101	3000001	11/2/2020	2,907.78	555170	05	KINGFISHER COUNTY CONSERVATION DISTRICT

VOUCHER	FUND CLASS	DEPT	DATE	AMOUNT	ACCOUNT	SUB	PAYEE
00061843	19101	3000001	11/2/2020	2,503.31	555170	01	MARSHALL COUNTY CONSERVATION DISTRICT
00061843	19101	3000001	11/2/2020	36.95	555170	71	MARSHALL COUNTY CONSERVATION DISTRICT
00061843	19101	3000001	11/2/2020	73.98	555170	72	MARSHALL COUNTY CONSERVATION DISTRICT
00061843	19101	3000001	11/2/2020	418.20	555170	80	MARSHALL COUNTY CONSERVATION DISTRICT
00061844	19101	3000001	11/2/2020	300.00	555170	61	MCINTOSH COUNTY CONSERVATION DISTRICT
00061845	19101	3000001	11/2/2020	50.32	555170	50	JOHNSTON COUNTY CONSERVATION DIST
00061845	19101	3000001	11/2/2020	448.00	555170	64	JOHNSTON COUNTY CONSERVATION DIST
00061845	19101	3000001	11/2/2020	79.20	555170	71	JOHNSTON COUNTY CONSERVATION DIST
00061845	19101	3000001	11/2/2020	363.00	555170	84	JOHNSTON COUNTY CONSERVATION DIST
00061849	19101	3000001	11/2/2020	2,310.85	555170	01	LINCOLN COUNTY CONSERVATION DISTRICT
00061849	19101	3000001	11/2/2020	2,626.28	555170	05	LINCOLN COUNTY CONSERVATION DISTRICT
00061849	19101	3000001	11/2/2020	175.11	555170	26	LINCOLN COUNTY CONSERVATION DISTRICT
00061849	19101	3000001	11/2/2020	1,546.37	555170	45	LINCOLN COUNTY CONSERVATION DISTRICT
00061849	19101	3000001	11/2/2020	1,700.00	555170	61	LINCOLN COUNTY CONSERVATION DISTRICT
00061855	19101	3000001	11/4/2020	408.28	555170		GARVIN CONSERVATION DISTRICT
00061856	19101	3000001	11/4/2020	160.00	555170	12	NOWATA COUNTY CONSERVATION DISTRICT
00061857	19101	3000001	11/4/2020	1,000.00	555170	84	SOUTH CADDO CONS DISTRICT
00061858	19101	3000001	11/4/2020	2,462.32	555170	01	KAY COUNTY CONSERVATION DISTRICT
00061858	19101	3000001	11/4/2020	4,514.67	555170	07	KAY COUNTY CONSERVATION DISTRICT
00061858	19101	3000001	11/4/2020	3,240.45	555170	11	KAY COUNTY CONSERVATION DISTRICT
00061858	19101	3000001	11/4/2020	88.70	555170	70	KAY COUNTY CONSERVATION DISTRICT
00061858	19101	3000001	11/4/2020	446.61	555170	80	KAY COUNTY CONSERVATION DISTRICT
00061858	19101	3000001	11/4/2020	62.99	555170	81	KAY COUNTY CONSERVATION DISTRICT
00061859	19101	3000001	11/4/2020	3,006.28	555170	05	WEST CADDO CONSERVATION DISTRICT
00061859	19101	3000001	11/4/2020	100.56	555170	71	WEST CADDO CONSERVATION DISTRICT
00061859	19101	3000001	11/4/2020	82.72	555170	80	WEST CADDO CONSERVATION DISTRICT
00061859	19101	3000001	11/4/2020	37.27	555170	81	WEST CADDO CONSERVATION DISTRICT
00061859	19101	3000001	11/4/2020	32.24	555170	82	WEST CADDO CONSERVATION DISTRICT
00061860	19101	3000001	11/4/2020	2,691.19	555170	01	TULSA COUNTY CONSERVATION DISTRICT
00061861	19101	3000001	11/4/2020	935.00	555170		CREEK COUNTY CONSERVATION DISTRICT
00061861	19101	3000001	11/4/2020	2,905.57	555170	02	CREEK COUNTY CONSERVATION DISTRICT
00061861	19101	3000001	11/4/2020	2,225.06	555170	09	CREEK COUNTY CONSERVATION DISTRICT
00061862	19101	3000001	11/4/2020	3,094.17	555170	03	SEMINOLE COUNTY CONSERVATION DISTRICT
00061862	19101	3000001	11/4/2020	153.81	555170	80	SEMINOLE COUNTY CONSERVATION DISTRICT
00061862	19101	3000001	11/4/2020	37.40	555170	81	SEMINOLE COUNTY CONSERVATION DISTRICT
00061862	19101	3000001	11/4/2020	117.89	555170	82	SEMINOLE COUNTY CONSERVATION DISTRICT
00061863	19101	3000001	11/4/2020	2,490.32	555170	01	NORTH CADDO CONSERVATION DISTRICT
00061863	19101	3000001	11/4/2020	155.08	555170	71	NORTH CADDO CONSERVATION DISTRICT
00061863	19101	3000001	11/4/2020	67.76	555170	80	NORTH CADDO CONSERVATION DISTRICT
00061863	19101	3000001	11/4/2020	36.87	555170	81	NORTH CADDO CONSERVATION DISTRICT
00061863	19101	3000001	11/4/2020	57.41	555170	82	NORTH CADDO CONSERVATION DISTRICT
00061864	19101	3000001	11/4/2020	2,473.73	555170	01	TEXAS COUNTY CONSERVATION DISTRICT
00061864	19101	3000001	11/4/2020	827.40	555170	12	TEXAS COUNTY CONSERVATION DISTRICT
00061865	19101	3000001	11/4/2020	180.00	555170		TILLMAN COUNTY CONSERVATION DISTRICT
00061865	19101	3000001	11/4/2020	2,785.62	555170	02	TILLMAN COUNTY CONSERVATION DISTRICT
00061866	19101	3000001	11/4/2020	3,044.72	555170	02	MAJOR COUNTY CONSERVATION DISTRICT
00061866	19101	3000001	11/4/2020	3,018.12	555170	08	MAJOR COUNTY CONSERVATION DISTRICT
00061866	19101	3000001	11/4/2020	1,000.00	555170	61	MAJOR COUNTY CONSERVATION DISTRICT
00061866	19101	3000001	11/4/2020	53.04	555170	79	MAJOR COUNTY CONSERVATION DISTRICT
00061867	19101	3000001	11/4/2020	40.62	555170		WOODWARD COUNTY CONSERVATION DISTRICT
00061867	19101	3000001	11/4/2020	82.45	555170		WOODWARD COUNTY CONSERVATION DISTRICT
00061867	19101	3000001	11/4/2020	61.13	555170		WOODWARD COUNTY CONSERVATION DISTRICT
00061867	19101	3000001	11/4/2020	2,269.38	555170	01	WOODWARD COUNTY CONSERVATION DISTRICT
00061867	19101	3000001	11/4/2020	645.90	555170	12	WOODWARD COUNTY CONSERVATION DISTRICT
00061868	19101	3000001	11/4/2020	2,297.96	555170	01	GRADY COUNTY CONSERVATION DIST
00061868	19101	3000001	11/4/2020	3,211.27	555170	06	GRADY COUNTY CONSERVATION DIST
00061868	19101	3000001	11/4/2020	62.60	555170	71	GRADY COUNTY CONSERVATION DIST
00061868	19101	3000001	11/4/2020	17.89	555170	82	GRADY COUNTY CONSERVATION DIST
00061869	19101	3000001	11/4/2020	2,493.34	555170	06	EAST CANADIAN COUNTY CONSERVATION DISTR
00061869	19101	3000001	11/4/2020	2,954.71	555170	08	EAST CANADIAN COUNTY CONSERVATION DISTR
00061869	19101	3000001	11/4/2020	41.29	555170	69	EAST CANADIAN COUNTY CONSERVATION DISTR

VOUCHER	FUND CLASS	DEPT	DATE	AMOUNT	ACCOUNT	SUB	PAYEE
00061869	19101	3000001	11/4/2020	130.00	555170	70	EAST CANADIAN COUNTY CONSERVATION DISTR
00061897	19101	3000001	11/5/2020	(408.23)	555170		GARVIN CONSERVATION DISTRICT
00061900	19101	3000001	11/5/2020	2,320.31	555170	01	LITTLE RIVER CONSERVATION DISTRICT
00061900	19101	3000001	11/5/2020	323.13	555170	26	LITTLE RIVER CONSERVATION DISTRICT
00061901	19101	3000001	11/5/2020	2,210.87	555170	01	NORTH FORK OF RED RIVER CONSERVATION
00061901	19101	3000001	11/5/2020	1,829.92	555170	12	NORTH FORK OF RED RIVER CONSERVATION
00061902	19101	3000001	11/5/2020	2,690.60	555170	08	GARFIELD CO CONSERVATION DISTRICT
00061902	19101	3000001	11/5/2020	1,285.86	555170	12	GARFIELD CO CONSERVATION DISTRICT
00061902	19101	3000001	11/5/2020	95.22	555170	20	GARFIELD CO CONSERVATION DISTRICT
00061902	19101	3000001	11/5/2020	52.32	555170	82	GARFIELD CO CONSERVATION DISTRICT
00061902	19101	3000001	11/5/2020	59.99	555170	86	GARFIELD CO CONSERVATION DISTRICT
00061902	19101	3000001	11/5/2020	375.00	555170	92	GARFIELD CO CONSERVATION DISTRICT
00061903	19101	3000001	11/5/2020	186.95	555170		ARBUCKLE CONSERVATION DISTRICT
00061903	19101	3000001	11/5/2020	131.94	555170		ARBUCKLE CONSERVATION DISTRICT
00061903	19101	3000001	11/5/2020	2,820.31	555170	06	ARBUCKLE CONSERVATION DISTRICT
00061903	19101	3000001	11/5/2020	3,148.96	555170	08	ARBUCKLE CONSERVATION DISTRICT
00061904	19101	3000001	11/5/2020	84.52	555170	91	MURRAY COUNTY CONSERVATION DISTRICT
00061905	19101	3000001	11/5/2020	5,879.06	555170	02	MURRAY COUNTY CONSERVATION DISTRICT
00061905	19101	3000001	11/5/2020	3,201.27	555170	06	MURRAY COUNTY CONSERVATION DISTRICT
00061905	19101	3000001	11/5/2020	800.00	555170	61	MURRAY COUNTY CONSERVATION DISTRICT
00061905	19101	3000001	11/5/2020	23.05	555170	79	MURRAY COUNTY CONSERVATION DISTRICT
00061916	19101	3000001	11/16/2020	2,520.48	555170	02	OKLAHOMA COUNTY CONSERVATION DISTRICT
00061917	19101	3000001	11/16/2020	2,592.24	555170	08	OKLAHOMA COUNTY CONSERVATION DISTRICT
00061917	19101	3000001	11/16/2020	836.27	555170	12	OKLAHOMA COUNTY CONSERVATION DISTRICT
00061917	19101	3000001	11/16/2020	21.39	555170	20	OKLAHOMA COUNTY CONSERVATION DISTRICT
00061917	19101	3000001	11/16/2020	41.50	555170	26	OKLAHOMA COUNTY CONSERVATION DISTRICT
00061917	19101	3000001	11/16/2020	400.00	555170	63	OKLAHOMA COUNTY CONSERVATION DISTRICT
00061917	19101	3000001	11/16/2020	8.25	555170	72	OKLAHOMA COUNTY CONSERVATION DISTRICT
00061918	19101	3000001	11/16/2020	571.25	555170	99	OKLAHOMA COUNTY CONSERVATION DISTRICT
00061919	19101	3000001	11/16/2020	1,100.00	555170		ATOKA COUNTY CONSERVATION DISTRICT
00061919	19101	3000001	11/16/2020	279.00	555170		ATOKA COUNTY CONSERVATION DISTRICT
00061919	19101	3000001	11/16/2020	53.60	555170		ATOKA COUNTY CONSERVATION DISTRICT
00061919	19101	3000001	11/16/2020	2,985.45	555170	02	ATOKA COUNTY CONSERVATION DISTRICT
00061919	19101	3000001	11/16/2020	2,316.50	555170	07	ATOKA COUNTY CONSERVATION DISTRICT
00061920	19101	3000001	11/16/2020	24.15	555170		LOVE COUNTY CONSERVATION DISTRICT
00061920	19101	3000001	11/16/2020	3,636.11	555170	05	LOVE COUNTY CONSERVATION DISTRICT
00061921	19101	3000001	11/16/2020	2,827.85	555170	06	PONTOTOC COUNTY C D
00061921	19101	3000001	11/16/2020	1,650.00	555170	61	PONTOTOC COUNTY C D
00061921	19101	3000001	11/16/2020	300.00	555170	63	PONTOTOC COUNTY C D
00061921	19101	3000001	11/16/2020	792.00	555170	65	PONTOTOC COUNTY C D
00061921	19101	3000001	11/16/2020	69.77	555170	79	PONTOTOC COUNTY C D
00061922	19101	3000001	11/16/2020	2,386.28	555170	01	OKMULGEE COUNTY CONSERVATION DISTRICT
00061922	19101	3000001	11/16/2020	2,382.45	555170	11	OKMULGEE COUNTY CONSERVATION DISTRICT
00061923	19101	3000001	11/16/2020	149.37	555170		TALIHINA CONSERVATION DISTRICT
00061923	19101	3000001	11/16/2020	4,014.65	555170	05	TALIHINA CONSERVATION DISTRICT
00061924	19101	3000001	11/16/2020	2,223.34	555170	09	LATIMER COUNTY CONSERVATION DISTRICT
00061925	19101	3000001	11/16/2020	2,117.01	555170	12	KONAWA CONSERVATION DISTRICT
00061925	19101	3000001	11/16/2020	980.73	555170	12	KONAWA CONSERVATION DISTRICT
00061926	19101	3000001	11/16/2020	2,086.76	555170	12	KONAWA CONSERVATION DISTRICT
00061926	19101	3000001	11/16/2020	955.59	555170	12	KONAWA CONSERVATION DISTRICT
00061927	19101	3000001	11/16/2020	2,503.31	555170	01	CANEY VALLEY CONSERVATION DISTRICT
00061927	19101	3000001	11/16/2020	650.00	555170	61	CANEY VALLEY CONSERVATION DISTRICT
00061927	19101	3000001	11/16/2020	27.00	555170	79	CANEY VALLEY CONSERVATION DISTRICT
00061927	19101	3000001	11/16/2020	69.29	555170	83	CANEY VALLEY CONSERVATION DISTRICT
00061928	19101	3000001	11/16/2020	2,940.10	555170	02	LEFLORE COUNTY CONSERVATION DISTRICT
00061928	19101	3000001	11/16/2020	2,358.08	555170	05	LEFLORE COUNTY CONSERVATION DISTRICT
00061930	19101	3000001	11/16/2020	2,625.83	555170	01	MCINTOSH COUNTY CONSERVATION DISTRICT
00061931	19101	3000001	11/16/2020	2,918.46	555170	08	CHEROKEE COUNTY CONSERVATION DISTRICT
00061931	19101	3000001	11/16/2020	2,326.54	555170	08	CHEROKEE COUNTY CONSERVATION DISTRICT
00061931	19101	3000001	11/16/2020	800.00	555170	61	CHEROKEE COUNTY CONSERVATION DISTRICT
00061932	19101	3000001	11/16/2020	2,948.36	555170	02	MCCLAIN COUNTY CONSERVATION DISTRICT

VOUCHER	FUND CLASS	DEPT	DATE	AMOUNT	ACCOUNT	SUB	PAYEE
00061932	19101	3000001	11/16/2020	3,081.09	555170	06	MCCLAIN COUNTY CONSERVATION DISTRICT
00061932	19101	3000001	11/16/2020	750.00	555170	61	MCCLAIN COUNTY CONSERVATION DISTRICT
00061932	19101	3000001	11/16/2020	102.53	555170	71	MCCLAIN COUNTY CONSERVATION DISTRICT
00061932	19101	3000001	11/16/2020	22.50	555170	82	MCCLAIN COUNTY CONSERVATION DISTRICT
00061933	19101	3000001	11/16/2020	3,614.00	555170		NOBLE COUNTY CONSERVATION DISTRICT
00061933	19101	3000001	11/16/2020	2,322.85	555170	01	NOBLE COUNTY CONSERVATION DISTRICT
00061933	19101	3000001	11/16/2020	3,272.80	555170	06	NOBLE COUNTY CONSERVATION DISTRICT
00061948	19101	3000001	11/16/2020	9.19	555170		GARVIN CONSERVATION DISTRICT
00061949	19101	3000001	11/16/2020	551.89	555170	06	MCCLAIN COUNTY CONSERVATION DISTRICT
00061952	19101	3000001	11/19/2020	41.73	555170	71	CHEROKEE COUNTY CONSERVATION DISTRICT
00061954	19101	3000001	11/20/2020	6,624.81	555170	05	CRAIG COUNTY CONSERVATION DISTRICT
00061954	19101	3000001	11/20/2020	2,488.47	555170	07	CRAIG COUNTY CONSERVATION DISTRICT
00061955	19101	3000001	11/20/2020	2,658.91	555170	09	BLAINE COUNTY CONSERVATION DISTRICT
00061956	19101	3000001	11/20/2020	2,317.07	555170	01	SEQUOYAH COUNTY CONSERVATION DISTRICT
00061956	19101	3000001	11/20/2020	1,500.00	555170	61	SEQUOYAH COUNTY CONSERVATION DISTRICT
00061956	19101	3000001	11/20/2020	61.00	555170	72	SEQUOYAH COUNTY CONSERVATION DISTRICT
00061956	19101	3000001	11/20/2020	58.35	555170	79	SEQUOYAH COUNTY CONSERVATION DISTRICT
00061957	19101	3000001	11/20/2020	1,844.91	555170	01	KIAMICHI CONSERVATION DISTRICT
00061957	19101	3000001	11/20/2020	3,092.93	555170	05	KIAMICHI CONSERVATION DISTRICT
00061958	19101	3000001	11/20/2020	2,325.35	555170	01	ALFALFA COUNTY CONSERVATION DISTRICT
00061958	19101	3000001	11/20/2020	60.62	555170	71	ALFALFA COUNTY CONSERVATION DISTRICT
00061959	19101	3000001	11/20/2020	2,718.01	555170	05	GREER COUNTY CONSERVATION DIST
00061959	19101	3000001	11/20/2020	1,049.86	555170	12	GREER COUNTY CONSERVATION DIST
00061959	19101	3000001	11/20/2020	108.59	555170	80	GREER COUNTY CONSERVATION DIST
00061959	19101	3000001	11/20/2020	27.56	555170	81	GREER COUNTY CONSERVATION DIST
00061960	19101	3000001	11/20/2020	2,689.20	555170	05	PAYNE COUNTY CONSERVATION FOUNDATION INC
00061961	19101	3000001	11/20/2020	2,121.98	555170	05	WOODS COUNTY CONSERVATION DISTRICT
00061961	19101	3000001	11/20/2020	2,864.80	555170	08	WOODS COUNTY CONSERVATION DISTRICT
00061961	19101	3000001	11/20/2020	55.71	555170	26	WOODS COUNTY CONSERVATION DISTRICT
00061961	19101	3000001	11/20/2020	500.20	555170	46	WOODS COUNTY CONSERVATION DISTRICT
00061961	19101	3000001	11/20/2020	1,350.00	555170	61	WOODS COUNTY CONSERVATION DISTRICT
00061961	19101	3000001	11/20/2020	128.51	555170	71	WOODS COUNTY CONSERVATION DISTRICT
00061961	19101	3000001	11/20/2020	35.00	555170	72	WOODS COUNTY CONSERVATION DISTRICT
00061961	19101	3000001	11/20/2020	170.76	555170	80	WOODS COUNTY CONSERVATION DISTRICT
00061961	19101	3000001	11/20/2020	48.00	555170	81	WOODS COUNTY CONSERVATION DISTRICT
00061962	19101	3000001	11/20/2020	3,292.52	555170	11	HUGHES COUNTY CONSERVATION DIST
00061962	19101	3000001	11/20/2020	615.76	555170	12	HUGHES COUNTY CONSERVATION DIST
00061962	19101	3000001	11/20/2020	56.70	555170	79	HUGHES COUNTY CONSERVATION DIST
00061963	19101	3000001	11/20/2020	2,264.01	555170	01	HARPER COUNTY CONSERVATION DISTRICT
00061963	19101	3000001	11/20/2020	502.77	555170	12	HARPER COUNTY CONSERVATION DISTRICT
00061963	19101	3000001	11/20/2020	906.00	555170	84	HARPER COUNTY CONSERVATION DISTRICT
00061964	19101	3000001	11/20/2020	2,327.69	555170	01	GRANT COUNTY CONSERVATION DISTRICT
00061964	19101	3000001	11/20/2020	2,224.22	555170	09	GRANT COUNTY CONSERVATION DISTRICT
00061964	19101	3000001	11/20/2020	484.77	555170	26	GRANT COUNTY CONSERVATION DISTRICT
00061964	19101	3000001	11/20/2020	322.60	555170	80	GRANT COUNTY CONSERVATION DISTRICT
00061965	19101	3000001	11/20/2020	2,641.12	555170	01	COMANCHE COUNTY CONSERVATION DISTRICT
00061965	19101	3000001	11/20/2020	3,056.61	555170	05	COMANCHE COUNTY CONSERVATION DISTRICT
00061966	19101	3000001	11/20/2020	2,985.33	555170	02	OTTAWA COUNTY CONSERVATION DISTRICT
00061966	19101	3000001	11/20/2020	1,000.00	555170	61	OTTAWA COUNTY CONSERVATION DISTRICT
00061966	19101	3000001	11/20/2020	197.49	555170	67	OTTAWA COUNTY CONSERVATION DISTRICT
00061967	19101	3000001	11/20/2020	2,695.59	555170	01	PAWNEE COUNTY CONSERVATION DISTRICT
00061967	19101	3000001	11/20/2020	130.00	555170	62	PAWNEE COUNTY CONSERVATION DISTRICT
00061967	19101	3000001	11/20/2020	20.00	555170	70	PAWNEE COUNTY CONSERVATION DISTRICT
00061967	19101	3000001	11/20/2020	44.03	555170	80	PAWNEE COUNTY CONSERVATION DISTRICT
00061968	19101	3000001	11/20/2020	101.00	555170		WAGONER COUNTY CONSERVATION DIST NO 22
00061968	19101	3000001	11/20/2020	2,882.02	555170	06	WAGONER COUNTY CONSERVATION DIST NO 22
00061968	19101	3000001	11/20/2020	3,495.29	555170	08	WAGONER COUNTY CONSERVATION DIST NO 22
00061969	19101	3000001	11/20/2020	635.00	555170		DEWEY COUNTY CONSERVATION DISTRICT
00061969	19101	3000001	11/20/2020	2,578.20	555170		DEWEY COUNTY CONSERVATION DISTRICT
00061969	19101	3000001	11/20/2020	2,692.54	555170	05	DEWEY COUNTY CONSERVATION DISTRICT
00061970	19101	3000001	11/20/2020	2,356.36	555170	01	COTTON COUNTY CONSERVATION DISTRICT

VOUCHER	FUND CLASS	DEPT	DATE	AMOUNT	ACCOUNT	SUB	PAYEE
00061971	19101	3000001	11/20/2020	4,135.64	555170	11	ROGERS COUNTY CONSERVATION DISTRICT
00061971	19101	3000001	11/20/2020	2,792.64	555170	11	ROGERS COUNTY CONSERVATION DISTRICT
00061971	19101	3000001	11/20/2020	623.16	555170	12	ROGERS COUNTY CONSERVATION DISTRICT
00061971	19101	3000001	11/20/2020	155.00	555170	24	ROGERS COUNTY CONSERVATION DISTRICT
00061971	19101	3000001	11/20/2020	1,000.00	555170	61	ROGERS COUNTY CONSERVATION DISTRICT
00061972	19101	3000001	11/20/2020	2,696.52	555170	01	DELAWARE CO CONSERVATION DISTRICT
00061972	19101	3000001	11/20/2020	1,127.04	555170	12	DELAWARE CO CONSERVATION DISTRICT
00061973	19101	3000001	11/20/2020	3,347.95	555170	02	STEPHENS COUNTY CONSERVATION DISTRICT
00061973	19101	3000001	11/20/2020	3,296.32	555170	05	STEPHENS COUNTY CONSERVATION DISTRICT
00061973	19101	3000001	11/20/2020	61.59	555170	82	STEPHENS COUNTY CONSERVATION DISTRICT
00061974	19101	3000001	11/20/2020	2,870.85	555170	05	OSAGE COUNTY CONSERVATION DISTRICT
00061974	19101	3000001	11/20/2020	3,112.73	555170	08	OSAGE COUNTY CONSERVATION DISTRICT
00061975	19101	3000001	11/20/2020	3,054.30	555170	08	PUSHMATAHA CONSERVATION DISTRICT NO 44
00061975	19101	3000001	11/20/2020	2,503.27	555170	08	PUSHMATAHA CONSERVATION DISTRICT NO 44
00061975	19101	3000001	11/20/2020	168.58	555170	71	PUSHMATAHA CONSERVATION DISTRICT NO 44
00061975	19101	3000001	11/20/2020	24.48	555170	80	PUSHMATAHA CONSERVATION DISTRICT NO 44
00061975	19101	3000001	11/20/2020	58.50	555170	82	PUSHMATAHA CONSERVATION DISTRICT NO 44
00061976	19101	3000001	11/20/2020	2,503.27	555170	08	PUSHMATAHA CONSERVATION DISTRICT NO 44
00061976	19101	3000001	11/20/2020	3,054.30	555170	08	PUSHMATAHA CONSERVATION DISTRICT NO 44
00061976	19101	3000001	11/20/2020	900.00	555170	61	PUSHMATAHA CONSERVATION DISTRICT NO 44
00061976	19101	3000001	11/20/2020	173.22	555170	71	PUSHMATAHA CONSERVATION DISTRICT NO 44
00061976	19101	3000001	11/20/2020	22.40	555170	80	PUSHMATAHA CONSERVATION DISTRICT NO 44
00061976	19101	3000001	11/20/2020	58.50	555170	82	PUSHMATAHA CONSERVATION DISTRICT NO 44
00061977	19101	3000001	11/20/2020	2,689.89	555170	02	COAL COUNTY CONSERVATION DISTRICT NO 19
00061977	19101	3000001	11/20/2020	1,614.75	555170	02	COAL COUNTY CONSERVATION DISTRICT NO 19
00061977	19101	3000001	11/20/2020	2,985.88	555170	06	COAL COUNTY CONSERVATION DISTRICT NO 19
00061977	19101	3000001	11/20/2020	83.33	555170	26	COAL COUNTY CONSERVATION DISTRICT NO 19
00061977	19101	3000001	11/20/2020	2,995.00	555170	84	COAL COUNTY CONSERVATION DISTRICT NO 19
00061978	19101	3000001	11/20/2020	2,279.80	555170		JEFFERSON COUNTY CONSERVATION DIST
00061979	19101	3000001	11/20/2020	2,672.53	555170	03	ADAIR COUNTY CONSERVATION DISTRICT NO 67
00061979	19101	3000001	11/20/2020	3,276.32	555170	09	ADAIR COUNTY CONSERVATION DISTRICT NO 67
00061980	19101	3000001	11/20/2020	2,269.15	555170	01	GARVIN CONSERVATION DISTRICT
00061980	19101	3000001	11/20/2020	2,830.97	555170	06	GARVIN CONSERVATION DISTRICT
00061980	19101	3000001	11/20/2020	1,250.00	555170	61	GARVIN CONSERVATION DISTRICT
00061980	19101	3000001	11/20/2020	57.70	555170	72	GARVIN CONSERVATION DISTRICT
00061981	19101	3000001	11/20/2020	2,266.44	555170	02	ELLIS COUNTY CONSERVATION DISTRICT
00061981	19101	3000001	11/20/2020	1,867.08	555170	12	ELLIS COUNTY CONSERVATION DISTRICT
00061981	19101	3000001	11/20/2020	108.67	555170	71	ELLIS COUNTY CONSERVATION DISTRICT
00061981	19101	3000001	11/20/2020	374.18	555170	80	ELLIS COUNTY CONSERVATION DISTRICT
00061981	19101	3000001	11/20/2020	101.47	555170	81	ELLIS COUNTY CONSERVATION DISTRICT
00061982	19101	3000001	11/20/2020	2,473.73	555170	01	TEXAS COUNTY CONSERVATION DISTRICT
00061982	19101	3000001	11/20/2020	947.32	555170	12	TEXAS COUNTY CONSERVATION DISTRICT
00061982	19101	3000001	11/20/2020	34.30	555170	30	TEXAS COUNTY CONSERVATION DISTRICT
00061982	19101	3000001	11/20/2020	187.60	555170	71	TEXAS COUNTY CONSERVATION DISTRICT
00061983	19101	3000001	11/20/2020	6,916.89	555170	02	KINGFISHER COUNTY CONSERVATION DISTRICT
00061983	19101	3000001	11/20/2020	2,907.78	555170	05	KINGFISHER COUNTY CONSERVATION DISTRICT
00061983	19101	3000001	11/20/2020	627.00	555170	61	KINGFISHER COUNTY CONSERVATION DISTRICT
00061984	19101	3000001	11/20/2020	2,250.57	555170	01	UPPER WASHITA CONSERVATION DISTRICT
00061984	19101	3000001	11/20/2020	2,951.25	555170	06	UPPER WASHITA CONSERVATION DISTRICT
00061985	19101	3000001	11/20/2020	2,232.95	555170	09	WASHITA COUNTY CONSERVATION DISTRICT
00061985	19101	3000001	11/20/2020	3,249.66	555170	11	WASHITA COUNTY CONSERVATION DISTRICT
00061985	19101	3000001	11/20/2020	2,600.00	555170	61	WASHITA COUNTY CONSERVATION DISTRICT
00061986	19101	3000001	11/20/2020	2,514.70	555170	01	HARMON COUNTY CONSERVATION DISTRICT
00061986	19101	3000001	11/20/2020	2,739.51	555170	05	HARMON COUNTY CONSERVATION DISTRICT
00061986	19101	3000001	11/20/2020	148.76	555170	26	HARMON COUNTY CONSERVATION DISTRICT
00061986	19101	3000001	11/20/2020	115.28	555170	72	HARMON COUNTY CONSERVATION DISTRICT
00061986	19101	3000001	11/20/2020	25.18	555170	80	HARMON COUNTY CONSERVATION DISTRICT
00061986	19101	3000001	11/20/2020	325.00	555170	92	HARMON COUNTY CONSERVATION DISTRICT
00062010	19101	3000001	12/3/2020	2,297.96	555170	01	GRADY COUNTY CONSERVATION DIST
00062010	19101	3000001	12/3/2020	3,211.27	555170	06	GRADY COUNTY CONSERVATION DIST
00062010	19101	3000001	12/3/2020	800.00	555170	61	GRADY COUNTY CONSERVATION DIST

VOUCHER	FUND CLASS	DEPT	DATE	AMOUNT	ACCOUNT	SUB	PAYEE
00062010	19101	3000001	12/3/2020	63.54	555170	71	GRADY COUNTY CONSERVATION DIST
00062010	19101	3000001	12/3/2020	35.45	555170	82	GRADY COUNTY CONSERVATION DIST
00062013	19101	3000001	12/3/2020	2,908.48	555170	02	CLEVELAND COUNTY CONSERVATION DISTRICT
00062013	19101	3000001	12/3/2020	30.00	555170	83	CLEVELAND COUNTY CONSERVATION DISTRICT
00062015	19101	3000001	12/3/2020	120.86	555170		OKFUSKEE COUNTY CONSERVATION DISTRICT
00062015	19101	3000001	12/3/2020	311.00	555170		OKFUSKEE COUNTY CONSERVATION DISTRICT
00062015	19101	3000001	12/3/2020	2,473.73	555170	01	OKFUSKEE COUNTY CONSERVATION DISTRICT
00062015	19101	3000001	12/3/2020	3,211.35	555170	06	OKFUSKEE COUNTY CONSERVATION DISTRICT
00062016	19101	3000001	12/3/2020	71.98	555170		EAST CANADIAN COUNTY CONSERVATION DISTRICT
00062016	19101	3000001	12/3/2020	2,493.34	555170		EAST CANADIAN COUNTY CONSERVATION DISTRICT
00062016	19101	3000001	12/3/2020	2,954.71	555170	93	EAST CANADIAN COUNTY CONSERVATION DISTRICT
00062018	19101	3000001	12/3/2020	2,261.17	555170		CIMARRON COUNTY CONSERVATION DISTRICT
00062018	19101	3000001	12/3/2020	144.12	555170	71	CIMARRON COUNTY CONSERVATION DISTRICT
00062018	19101	3000001	12/3/2020	33.80	555170	72	CIMARRON COUNTY CONSERVATION DISTRICT
00062019	19101	3000001	12/3/2020	2,858.50	555170	02	JACKSON COUNTY CONSERVATION DIST
00062019	19101	3000001	12/3/2020	7,042.56	555170	05	JACKSON COUNTY CONSERVATION DIST
00062019	19101	3000001	12/3/2020	3,241.17	555170	11	JACKSON COUNTY CONSERVATION DIST
00062019	19101	3000001	12/3/2020	250.00	555170	64	JACKSON COUNTY CONSERVATION DIST
00062019	19101	3000001	12/3/2020	136.61	555170	82	JACKSON COUNTY CONSERVATION DIST
00062031	19101	3000001	12/3/2020	1,865.00	555170		CUSTER COUNTY CONSERVATION DISTRICT
00062031	19101	3000001	12/3/2020	1,906.00	555170		CUSTER COUNTY CONSERVATION DISTRICT
00062031	19101	3000001	12/3/2020	1,100.00	555170		CUSTER COUNTY CONSERVATION DISTRICT
00062032	19101	3000001	12/3/2020	2,701.27	555170	02	CUSTER COUNTY CONSERVATION DISTRICT
00062032	19101	3000001	12/3/2020	2,508.50	555170	05	CUSTER COUNTY CONSERVATION DISTRICT
00062033	19101	3000001	12/3/2020	1,000.00	555170		BEAVER COUNTY CONSERVATION DISTRICT
00062033	19101	3000001	12/3/2020	79.81	555170		BEAVER COUNTY CONSERVATION DISTRICT
00062033	19101	3000001	12/3/2020	51.96	555170		BEAVER COUNTY CONSERVATION DISTRICT
00062033	19101	3000001	12/3/2020	2,439.84	555170	01	BEAVER COUNTY CONSERVATION DISTRICT
00062040	19101	3000001	12/4/2020	3,445.92	555170	09	SHAWNEE CONSERVATION DISTRICT
00062040	19101	3000001	12/4/2020	1,284.95	555170	12	SHAWNEE CONSERVATION DISTRICT
00062041	19101	3000001	12/4/2020	2,261.17	555170		CIMARRON COUNTY CONSERVATION DISTRICT
00062041	19101	3000001	12/4/2020	220.45	555170	30	CIMARRON COUNTY CONSERVATION DISTRICT
00062041	19101	3000001	12/4/2020	144.20	555170	71	CIMARRON COUNTY CONSERVATION DISTRICT
00062041	19101	3000001	12/4/2020	152.90	555170	72	CIMARRON COUNTY CONSERVATION DISTRICT
00062042	19101	3000001	12/4/2020	2,320.31	555170	01	LITTLE RIVER CONSERVATION DISTRICT
00062042	19101	3000001	12/4/2020	2,411.36	555170	05	LITTLE RIVER CONSERVATION DISTRICT
00062042	19101	3000001	12/4/2020	550.67	555170	26	LITTLE RIVER CONSERVATION DISTRICT
00062043	19101	3000001	12/4/2020	2,310.85	555170	01	LINCOLN COUNTY CONSERVATION DISTRICT
00062043	19101	3000001	12/4/2020	2,626.28	555170	05	LINCOLN COUNTY CONSERVATION DISTRICT
00062043	19101	3000001	12/4/2020	128.54	555170	26	LINCOLN COUNTY CONSERVATION DISTRICT
00062044	19101	3000001	12/4/2020	80.00	555170	12	NOWATA COUNTY CONSERVATION DISTRICT
00062044	19101	3000001	12/4/2020	550.00	555170	61	NOWATA COUNTY CONSERVATION DISTRICT
00062045	19101	3000001	12/4/2020	2,593.06	555170	05	LOGAN COUNTY CONSERVATION DISTRICT
00062046	19101	3000001	12/4/2020	2,406.60	555170	01	PITTSBURG COUNTY CONSERVATION DISTRICT
00062046	19101	3000001	12/4/2020	3,613.02	555170	05	PITTSBURG COUNTY CONSERVATION DISTRICT
00062046	19101	3000001	12/4/2020	344.48	555170	12	PITTSBURG COUNTY CONSERVATION DISTRICT
00062047	19101	3000001	12/4/2020	3,094.17	555170	03	SEMINOLE COUNTY CONSERVATION DISTRICT
00062047	19101	3000001	12/4/2020	79.66	555170	20	SEMINOLE COUNTY CONSERVATION DISTRICT
00062047	19101	3000001	12/4/2020	1,380.00	555170	61	SEMINOLE COUNTY CONSERVATION DISTRICT
00062047	19101	3000001	12/4/2020	150.43	555170	80	SEMINOLE COUNTY CONSERVATION DISTRICT
00062047	19101	3000001	12/4/2020	71.55	555170	81	SEMINOLE COUNTY CONSERVATION DISTRICT
00062047	19101	3000001	12/4/2020	1,011.00	555170	84	SEMINOLE COUNTY CONSERVATION DISTRICT
00062048	19101	3000001	12/4/2020	110.00	555170	72	HASKELL COUNTY CONSERVATION DISTRICT
00062049	19101	3000001	12/4/2020	450.00	555170		CHECOTAH CONSERVATION DISTRICT NO 20
00062052	19101	3000001	12/4/2020	325.00	555170		ARBUCKLE CONSERVATION DISTRICT
00062073	19101	3000001	12/9/2020	2,690.60	555170	08	GARFIELD CO CONSERVATION DISTRICT
00062073	19101	3000001	12/9/2020	1,714.48	555170	12	GARFIELD CO CONSERVATION DISTRICT
00062073	19101	3000001	12/9/2020	18.62	555170	20	GARFIELD CO CONSERVATION DISTRICT
00062073	19101	3000001	12/9/2020	42.04	555170	26	GARFIELD CO CONSERVATION DISTRICT
00062073	19101	3000001	12/9/2020	5.30	555170	72	GARFIELD CO CONSERVATION DISTRICT
00062073	19101	3000001	12/9/2020	52.62	555170	81	GARFIELD CO CONSERVATION DISTRICT

VOUCHER	FUND CLASS	DEPT	DATE	AMOUNT	ACCOUNT	SUB	PAYEE
00062073	19101	3000001	12/9/2020	59.99	555170	82	GARFIELD CO CONSERVATION DISTRICT
00062074	19101	3000001	12/9/2020	2,641.12	555170	01	COMANCHE COUNTY CONSERVATION DISTRICT
00062074	19101	3000001	12/9/2020	3,056.61	555170	05	COMANCHE COUNTY CONSERVATION DISTRICT
00062074	19101	3000001	12/9/2020	641.00	555170	61	COMANCHE COUNTY CONSERVATION DISTRICT
00062075	19101	3000001	12/9/2020	2,785.62	555170	02	TILLMAN COUNTY CONSERVATION DISTRICT
00062079	19101	3000001	12/9/2020	3,044.72	555170	02	MAJOR COUNTY CONSERVATION DISTRICT
00062079	19101	3000001	12/9/2020	3,018.12	555170	08	MAJOR COUNTY CONSERVATION DISTRICT
00062080	19101	3000001	12/9/2020	2,905.57	555170	02	CREEK COUNTY CONSERVATION DISTRICT
00062080	19101	3000001	12/9/2020	2,225.06	555170	09	CREEK COUNTY CONSERVATION DISTRICT
00062081	19101	3000001	12/9/2020	172.60	555170		BRYAN CONSERVATION DISTRICT
00062081	19101	3000001	12/9/2020	1,814.58	555170	08	BRYAN CONSERVATION DISTRICT
00062081	19101	3000001	12/9/2020	2,512.62	555170	12	BRYAN CONSERVATION DISTRICT
00062081	19101	3000001	12/9/2020	175.80	555170	26	BRYAN CONSERVATION DISTRICT
00062081	19101	3000001	12/9/2020	149.56	555170	46	BRYAN CONSERVATION DISTRICT
00062081	19101	3000001	12/9/2020	950.00	555170	61	BRYAN CONSERVATION DISTRICT
00062081	19101	3000001	12/9/2020	84.53	555170	70	BRYAN CONSERVATION DISTRICT
00062081	19101	3000001	12/9/2020	105.00	555170	70	BRYAN CONSERVATION DISTRICT
00062081	19101	3000001	12/9/2020	8.25	555170	72	BRYAN CONSERVATION DISTRICT
00062081	19101	3000001	12/9/2020	110.00	555170	72	BRYAN CONSERVATION DISTRICT
00062081	19101	3000001	12/9/2020	39.04	555170	80	BRYAN CONSERVATION DISTRICT
00062082	19101	3000001	12/9/2020	35.65	555170		JOHNSTON COUNTY CONSERVATION DIST
00062083	19101	3000001	12/9/2020	2,386.28	555170	01	OKMULGEE COUNTY CONSERVATION DISTRICT
00062083	19101	3000001	12/9/2020	2,382.45	555170	11	OKMULGEE COUNTY CONSERVATION DISTRICT
00062084	19101	3000001	12/9/2020	55.89	555170		DEWEY COUNTY CONSERVATION DISTRICT
00062084	19101	3000001	12/9/2020	2,578.20	555170		DEWEY COUNTY CONSERVATION DISTRICT
00062084	19101	3000001	12/9/2020	2,692.54	555170	05	DEWEY COUNTY CONSERVATION DISTRICT
00062085	19101	3000001	12/9/2020	59.80	555170		MURRAY COUNTY CONSERVATION DISTRICT
00062085	19101	3000001	12/9/2020	3,295.46	555170	02	MURRAY COUNTY CONSERVATION DISTRICT
00062085	19101	3000001	12/9/2020	3,201.27	555170	06	MURRAY COUNTY CONSERVATION DISTRICT
00062086	19101	3000001	12/9/2020	2,520.48	555170	02	OKLAHOMA COUNTY CONSERVATION DISTRICT
00062087	19101	3000001	12/9/2020	50.00	555170		OKLAHOMA COUNTY CONSERVATION DISTRICT
00062087	19101	3000001	12/9/2020	2,403.86	555170	08	OKLAHOMA COUNTY CONSERVATION DISTRICT
00062087	19101	3000001	12/9/2020	836.27	555170	12	OKLAHOMA COUNTY CONSERVATION DISTRICT
00062088	19101	3000001	12/9/2020	578.53	555170	99	OKLAHOMA COUNTY CONSERVATION DISTRICT
00062089	19101	3000001	12/9/2020	1,000.00	555170	99	OKLAHOMA COUNTY CONSERVATION DISTRICT
00062090	19101	3000001	12/9/2020	84.52	555170	91	MURRAY COUNTY CONSERVATION DISTRICT
00062091	19101	3000001	12/9/2020	2,985.45	555170	02	ATOKA COUNTY CONSERVATION DISTRICT
00062091	19101	3000001	12/9/2020	2,316.50	555170	07	ATOKA COUNTY CONSERVATION DISTRICT
00062091	19101	3000001	12/9/2020	61.24	555170	26	ATOKA COUNTY CONSERVATION DISTRICT
00062091	19101	3000001	12/9/2020	37.09	555170	46	ATOKA COUNTY CONSERVATION DISTRICT
00062091	19101	3000001	12/9/2020	224.00	555170	62	ATOKA COUNTY CONSERVATION DISTRICT
00062091	19101	3000001	12/9/2020	279.00	555170	71	ATOKA COUNTY CONSERVATION DISTRICT
00062092	19101	3000001	12/9/2020	3,636.11	555170	05	LOVE COUNTY CONSERVATION DISTRICT
00062092	19101	3000001	12/9/2020	20.70	555170	69	LOVE COUNTY CONSERVATION DISTRICT
00062092	19101	3000001	12/9/2020	325.00	555170	92	LOVE COUNTY CONSERVATION DISTRICT
00062097	19101	3000001	12/9/2020	237.14	555170		KONAWA CONSERVATION DISTRICT
00062097	19101	3000001	12/9/2020	817.28	555170	12	KONAWA CONSERVATION DISTRICT
00062097	19101	3000001	12/9/2020	1,547.19	555170	12	KONAWA CONSERVATION DISTRICT
00062098	19101	3000001	12/9/2020	2,870.85	555170	05	OSAGE COUNTY CONSERVATION DISTRICT
00062098	19101	3000001	12/9/2020	2,843.60	555170	08	OSAGE COUNTY CONSERVATION DISTRICT
00062099	19101	3000001	12/9/2020	2,689.20	555170	05	PAYNE COUNTY CONSERVATION FOUNDATION INC
00062100	19101	3000001	12/9/2020	2,948.36	555170	02	MCCLAIN COUNTY CONSERVATION DISTRICT
00062100	19101	3000001	12/9/2020	3,081.09	555170	06	MCCLAIN COUNTY CONSERVATION DISTRICT
00062100	19101	3000001	12/9/2020	102.53	555170	71	MCCLAIN COUNTY CONSERVATION DISTRICT
00062100	19101	3000001	12/9/2020	110.00	555170	72	MCCLAIN COUNTY CONSERVATION DISTRICT
00062100	19101	3000001	12/9/2020	22.50	555170	82	MCCLAIN COUNTY CONSERVATION DISTRICT
00062101	19101	3000001	12/9/2020	167.56	555170		NORTH CADDO CONSERVATION DISTRICT
00062101	19101	3000001	12/9/2020	2,490.32	555170	01	NORTH CADDO CONSERVATION DISTRICT
00062101	19101	3000001	12/9/2020	627.00	555170	61	NORTH CADDO CONSERVATION DISTRICT
00062101	19101	3000001	12/9/2020	55.00	555170	72	NORTH CADDO CONSERVATION DISTRICT
00062101	19101	3000001	12/9/2020	120.00	555170	77	NORTH CADDO CONSERVATION DISTRICT

VOUCHER	FUND CLASS	DEPT	DATE	AMOUNT	ACCOUNT	SUB	PAYEE
00062101	19101	3000001	12/9/2020	56.82	555170	80	NORTH CADDO CONSERVATION DISTRICT
00062101	19101	3000001	12/9/2020	67.23	555170	81	NORTH CADDO CONSERVATION DISTRICT
00062101	19101	3000001	12/9/2020	57.41	555170	82	NORTH CADDO CONSERVATION DISTRICT
00062101	19101	3000001	12/9/2020	142.60	555170	91	NORTH CADDO CONSERVATION DISTRICT
00062102	19101	3000001	12/9/2020	3,006.28	555170	05	WEST CADDO CONSERVATION DISTRICT
00062102	19101	3000001	12/9/2020	1,395.00	555170	61	WEST CADDO CONSERVATION DISTRICT
00062102	19101	3000001	12/9/2020	100.71	555170	71	WEST CADDO CONSERVATION DISTRICT
00062102	19101	3000001	12/9/2020	65.49	555170	80	WEST CADDO CONSERVATION DISTRICT
00062102	19101	3000001	12/9/2020	36.97	555170	81	WEST CADDO CONSERVATION DISTRICT
00062102	19101	3000001	12/9/2020	32.24	555170	82	WEST CADDO CONSERVATION DISTRICT
00062103	19101	3000001	12/9/2020	275.00	555170		LATIMER COUNTY CONSERVATION DISTRICT
00062103	19101	3000001	12/9/2020	2,223.24	555170	09	LATIMER COUNTY CONSERVATION DISTRICT
00062104	19101	3000001	12/9/2020	4,014.65	555170	05	TALIHINA CONSERVATION DISTRICT
00062105	19101	3000001	12/9/2020	131.69	555170		ARBUCKLE CONSERVATION DISTRICT
00062105	19101	3000001	12/9/2020	53.00	555170		ARBUCKLE CONSERVATION DISTRICT
00062105	19101	3000001	12/9/2020	2,820.31	555170	06	ARBUCKLE CONSERVATION DISTRICT
00062105	19101	3000001	12/9/2020	3,148.96	555170	08	ARBUCKLE CONSERVATION DISTRICT
00062116	19101	3000001	12/10/2020	140.00	555170	62	MUSKOGEE COUNTY CONSERVATION DISTRICT
00062116	19101	3000001	12/10/2020	258.00	555170	68	MUSKOGEE COUNTY CONSERVATION DISTRICT
00062116	19101	3000001	12/10/2020	8.25	555170	72	MUSKOGEE COUNTY CONSERVATION DISTRICT
00062117	19101	3000001	12/14/2020	100.00	555170	63	TULSA COUNTY CONSERVATION DISTRICT
00062117	19101	3000001	12/14/2020	36.51	555170	69	TULSA COUNTY CONSERVATION DISTRICT
00062117	19101	3000001	12/14/2020	90.47	555170	71	TULSA COUNTY CONSERVATION DISTRICT
00062118	19101	3000001	12/14/2020	51.58	555170	20	TULSA COUNTY CONSERVATION DISTRICT
00062118	19101	3000001	12/14/2020	78.03	555170	69	TULSA COUNTY CONSERVATION DISTRICT
00062118	19101	3000001	12/14/2020	90.47	555170	71	TULSA COUNTY CONSERVATION DISTRICT
00062118	19101	3000001	12/14/2020	33.52	555170	79	TULSA COUNTY CONSERVATION DISTRICT
00062120	19101	3000001	12/14/2020	843.98	555170		JOHNSTON COUNTY CONSERVATION DIST
00062120	19101	3000001	12/14/2020	36.00	555170	60	JOHNSTON COUNTY CONSERVATION DIST
00062120	19101	3000001	12/14/2020	79.20	555170	71	JOHNSTON COUNTY CONSERVATION DIST
00062120	19101	3000001	12/14/2020	3.09	555170	80	JOHNSTON COUNTY CONSERVATION DIST
00062121	19101	3000001	12/10/2020	2,918.46	555170	08	CHEROKEE COUNTY CONSERVATION DISTRICT
00062121	19101	3000001	12/10/2020	2,326.54	555170	08	CHEROKEE COUNTY CONSERVATION DISTRICT
00062121	19101	3000001	12/10/2020	41.73	555170	71	CHEROKEE COUNTY CONSERVATION DISTRICT
00062122	19101	3000001	12/10/2020	2,966.74	555170	05	SOUTH CADDO CONS DISTRICT
00062122	19101	3000001	12/10/2020	149.40	555170	26	SOUTH CADDO CONS DISTRICT
00062122	19101	3000001	12/10/2020	32.09	555170	46	SOUTH CADDO CONS DISTRICT
00062122	19101	3000001	12/10/2020	97.35	555170	71	SOUTH CADDO CONS DISTRICT
00062122	19101	3000001	12/10/2020	90.00	555170	83	SOUTH CADDO CONS DISTRICT
00062124	19101	3000001	12/12/2020	2,695.59	555170	01	PAWNEE COUNTY CONSERVATION DISTRICT
00062124	19101	3000001	12/12/2020	775.00	555170	63	PAWNEE COUNTY CONSERVATION DISTRICT
00062125	19101	3000001	12/12/2020	2,940.10	555170	02	LEFLORE COUNTY CONSERVATION DISTRICT
00062125	19101	3000001	12/12/2020	2,358.08	555170	05	LEFLORE COUNTY CONSERVATION DISTRICT
00062126	19101	3000001	12/12/2020	65.40	555170		WOODWARD COUNTY CONSERVATION DISTRICT
00062126	19101	3000001	12/12/2020	104.63	555170		WOODWARD COUNTY CONSERVATION DISTRICT
00062126	19101	3000001	12/12/2020	82.45	555170		WOODWARD COUNTY CONSERVATION DISTRICT
00062126	19101	3000001	12/12/2020	62.82	555170		WOODWARD COUNTY CONSERVATION DISTRICT
00062126	19101	3000001	12/12/2020	2,269.38	555170	01	WOODWARD COUNTY CONSERVATION DISTRICT
00062126	19101	3000001	12/12/2020	645.90	555170	12	WOODWARD COUNTY CONSERVATION DISTRICT
00062127	19101	3000001	12/12/2020	110.00	555170		OKFUSKEE COUNTY CONSERVATION DISTRICT
00062127	19101	3000001	12/12/2020	120.86	555170		OKFUSKEE COUNTY CONSERVATION DISTRICT
00062127	19101	3000001	12/12/2020	323.00	555170		OKFUSKEE COUNTY CONSERVATION DISTRICT
00062127	19101	3000001	12/12/2020	2,473.73	555170	01	OKFUSKEE COUNTY CONSERVATION DISTRICT
00062127	19101	3000001	12/12/2020	3,211.35	555170	06	OKFUSKEE COUNTY CONSERVATION DISTRICT
00062128	19101	3000001	12/12/2020	116.16	555170		ELLIS COUNTY CONSERVATION DISTRICT
00062128	19101	3000001	12/12/2020	501.00	555170		ELLIS COUNTY CONSERVATION DISTRICT
00062128	19101	3000001	12/12/2020	2,266.44	555170	02	ELLIS COUNTY CONSERVATION DISTRICT
00062128	19101	3000001	12/12/2020	1,493.67	555170	12	ELLIS COUNTY CONSERVATION DISTRICT
00062129	19101	3000001	12/12/2020	3,180.01	555170	05	CRAIG COUNTY CONSERVATION DISTRICT
00062129	19101	3000001	12/12/2020	2,488.47	555170	07	CRAIG COUNTY CONSERVATION DISTRICT
00062130	19101	3000001	12/15/2020	19.40	555170		NOBLE COUNTY CONSERVATION DISTRICT

VOUCHER	FUND CLASS	DEPT	DATE	AMOUNT	ACCOUNT	SUB	PAYEE
00062130	19101	3000001	12/15/2020	2,322.85	555170	01	NOBLE COUNTY CONSERVATION DISTRICT
00062130	19101	3000001	12/15/2020	22.45	555170	06	NOBLE COUNTY CONSERVATION DISTRICT
00062131	19101	3000001	12/12/2020	3,333.58	555170		GRANT COUNTY CONSERVATION DISTRICT
00062131	19101	3000001	12/12/2020	200.47	555170		GRANT COUNTY CONSERVATION DISTRICT
00062131	19101	3000001	12/12/2020	2,327.69	555170	01	GRANT COUNTY CONSERVATION DISTRICT
00062131	19101	3000001	12/12/2020	2,224.22	555170	09	GRANT COUNTY CONSERVATION DISTRICT
00062139	19101	3000001	12/17/2020	325.53	555170	12	TEXAS COUNTY CONSERVATION DISTRICT
00062140	19101	3000001	12/17/2020	3,458.46	555170	01	TEXAS COUNTY CONSERVATION DISTRICT
00062140	19101	3000001	12/17/2020	470.22	555170	12	TEXAS COUNTY CONSERVATION DISTRICT
00062140	19101	3000001	12/17/2020	109.68	555170	30	TEXAS COUNTY CONSERVATION DISTRICT
00062140	19101	3000001	12/17/2020	192.10	555170	71	TEXAS COUNTY CONSERVATION DISTRICT
00062141	19101	3000001	12/17/2020	142.00	555170		PONTOTOC COUNTY C D
00062143	19101	3000001	12/17/2020	2,869.87	555170		COTTON COUNTY CONSERVATION DISTRICT
00062143	19101	3000001	12/17/2020	2,356.36	555170	01	COTTON COUNTY CONSERVATION DISTRICT
00062144	19101	3000001	12/17/2020	2,429.00	555170		SHAWNEE CONSERVATION DISTRICT
00062144	19101	3000001	12/17/2020	2,302.68	555170	09	SHAWNEE CONSERVATION DISTRICT
00062144	19101	3000001	12/17/2020	1,101.39	555170	12	SHAWNEE CONSERVATION DISTRICT
00062146	19101	3000001	12/17/2020	120.00	555170	12	NOWATA COUNTY CONSERVATION DISTRICT
00062146	19101	3000001	12/17/2020	200.00	555170	62	NOWATA COUNTY CONSERVATION DISTRICT
00062146	19101	3000001	12/17/2020	300.00	555170	63	NOWATA COUNTY CONSERVATION DISTRICT
00062147	19101	3000001	12/17/2020	130.41	555170		KIOWA COUNTY CONSERVATION DISTRICT NO 76
00062147	19101	3000001	12/17/2020	88.98	555170		KIOWA COUNTY CONSERVATION DISTRICT NO 76
00062147	19101	3000001	12/17/2020	2,506.82	555170	05	KIOWA COUNTY CONSERVATION DISTRICT NO 76
00062147	19101	3000001	12/17/2020	3,793.63	555170	06	KIOWA COUNTY CONSERVATION DISTRICT NO 76
00062148	19101	3000001	12/17/2020	775.00	555170		ROGERS COUNTY CONSERVATION DISTRICT
00062148	19101	3000001	12/17/2020	405.51	555170		ROGERS COUNTY CONSERVATION DISTRICT
00062148	19101	3000001	12/17/2020	1,525.34	555170		ROGERS COUNTY CONSERVATION DISTRICT
00062148	19101	3000001	12/17/2020	4,135.64	555170	11	ROGERS COUNTY CONSERVATION DISTRICT
00062148	19101	3000001	12/17/2020	2,792.64	555170	11	ROGERS COUNTY CONSERVATION DISTRICT
00062148	19101	3000001	12/17/2020	553.92	555170	12	ROGERS COUNTY CONSERVATION DISTRICT
00062149	19101	3000001	12/17/2020	118.68	555170		HUGHES COUNTY CONSERVATION DIST
00062149	19101	3000001	12/17/2020	101.00	555170		HUGHES COUNTY CONSERVATION DIST
00062149	19101	3000001	12/17/2020	1,250.00	555170		HUGHES COUNTY CONSERVATION DIST
00062149	19101	3000001	12/17/2020	3,023.39	555170	11	HUGHES COUNTY CONSERVATION DIST
00062149	19101	3000001	12/17/2020	686.81	555170	12	HUGHES COUNTY CONSERVATION DIST
00062150	19101	3000001	12/17/2020	54.99	555170		OTTAWA COUNTY CONSERVATION DISTRICT
00062150	19101	3000001	12/17/2020	2,985.33	555170	02	OTTAWA COUNTY CONSERVATION DISTRICT
00062151	19101	3000001	12/17/2020	97.80	555170		GREER COUNTY CONSERVATION DIST
00062151	19101	3000001	12/17/2020	27.56	555170		GREER COUNTY CONSERVATION DIST
00062151	19101	3000001	12/17/2020	501.00	555170		GREER COUNTY CONSERVATION DIST
00062151	19101	3000001	12/17/2020	2,718.01	555170	05	GREER COUNTY CONSERVATION DIST
00062151	19101	3000001	12/17/2020	1,049.86	555170	12	GREER COUNTY CONSERVATION DIST
00062152	19101	3000001	12/17/2020	14.00	555170		BEAVER COUNTY CONSERVATION DISTRICT
00062152	19101	3000001	12/17/2020	42.62	555170		BEAVER COUNTY CONSERVATION DISTRICT
00062152	19101	3000001	12/17/2020	79.81	555170		BEAVER COUNTY CONSERVATION DISTRICT
00062152	19101	3000001	12/17/2020	2,439.84	555170	01	BEAVER COUNTY CONSERVATION DISTRICT
00062153	19101	3000001	12/17/2020	59.40	555170		WOODS COUNTY CONSERVATION DISTRICT
00062153	19101	3000001	12/17/2020	126.75	555170		WOODS COUNTY CONSERVATION DISTRICT
00062153	19101	3000001	12/17/2020	122.06	555170		WOODS COUNTY CONSERVATION DISTRICT
00062153	19101	3000001	12/17/2020	2,059.54	555170	05	WOODS COUNTY CONSERVATION DISTRICT
00062153	19101	3000001	12/17/2020	2,864.80	555170	08	WOODS COUNTY CONSERVATION DISTRICT
00062154	19101	3000001	12/17/2020	240.00	555170		CANEY VALLEY CONSERVATION DISTRICT
00062154	19101	3000001	12/17/2020	69.29	555170		CANEY VALLEY CONSERVATION DISTRICT
00062154	19101	3000001	12/17/2020	19.33	555170		CANEY VALLEY CONSERVATION DISTRICT
00062154	19101	3000001	12/17/2020	100.00	555170		CANEY VALLEY CONSERVATION DISTRICT
00062154	19101	3000001	12/17/2020	2,503.31	555170	01	CANEY VALLEY CONSERVATION DISTRICT
00062155	19101	3000001	12/17/2020	852.25	555170		EAST CANADIAN COUNTY CONSERVATION DISTR
00062155	19101	3000001	12/17/2020	183.77	555170		EAST CANADIAN COUNTY CONSERVATION DISTR
00062155	19101	3000001	12/17/2020	2,493.34	555170		EAST CANADIAN COUNTY CONSERVATION DISTR
00062155	19101	3000001	12/17/2020	2,954.71	555170	93	EAST CANADIAN COUNTY CONSERVATION DISTR
00062156	19101	3000001	12/17/2020	46.04	555170		SEQUOYAH COUNTY CONSERVATION DISTRICT

VOUCHER	FUND CLASS	DEPT	DATE	AMOUNT	ACCOUNT	SUB	PAYEE
00062156	19101	3000001	12/17/2020	2,317.07	555170	01	SEQUOYAH COUNTY CONSERVATION DISTRICT
00062157	19101	3000001	12/17/2020	139.83	555170		LOGAN COUNTY CONSERVATION DISTRICT
00062157	19101	3000001	12/17/2020	2,593.06	555170	05	LOGAN COUNTY CONSERVATION DISTRICT
00062164	19101	3000001	12/17/2020	2,625.83	555170	01	MCINTOSH COUNTY CONSERVATION DISTRICT
00061479	40000	3000001	9/28/2020	139.83	555170	86	WAGONER COUNTY CONSERVATION DIST NO 22
00061502	40000	3000001	9/28/2020	139.83	555170	86	JACKSON COUNTY CONSERVATION DIST
00061507	40000	3000001	9/28/2020	139.83	555170	86	COTTON COUNTY CONSERVATION DISTRICT
00061516	40000	3000001	9/28/2020	139.83	555170	86	WOODWARD COUNTY CONSERVATION DISTRICT
00061560	40000	3000001	10/6/2020	139.83	555170	86	TULSA COUNTY CONSERVATION DISTRICT
00061565	40000	3000001	10/6/2020	120.75	555170	91	CANEY VALLEY CONSERVATION DISTRICT
00061685	40000	3000001	10/14/2020	139.83	555170	86	PAYNE COUNTY CONSERVATION FOUNDATION INC
00061695	40000	3000001	10/14/2020	139.83	555170	86	GREER COUNTY CONSERVATION DIST
00061697	40000	3000001	10/14/2020	139.83	555170	86	WASHITA COUNTY CONSERVATION DISTRICT
00061704	40000	3000001	10/14/2020	139.83	555170	86	SEMINOLE COUNTY CONSERVATION DISTRICT
00061710	40000	3000001	10/14/2020	139.83	555170	86	PAWNEE COUNTY CONSERVATION DISTRICT
00061728	40000	3000001	10/16/2020	2,000.00	555170		MURRAY COUNTY CONSERVATION DISTRICT
00061745	40000	3000001	10/15/2020	139.83	555170	86	LOGAN COUNTY CONSERVATION DISTRICT
00061747	40000	3000001	10/15/2020	139.83	555170	86	OSAGE COUNTY CONSERVATION DISTRICT
00061748	40000	3000001	10/15/2020	139.83	555170	86	NOBLE COUNTY CONSERVATION DISTRICT
00061750	40000	3000001	10/15/2020	139.83	555170	86	ELLIS COUNTY CONSERVATION DISTRICT
00061770	40000	3000001	11/3/2020	1,000.00	555170	99	JEFFERSON COUNTY CONSERVATION DIST
00061772	40000	3000001	10/29/2020	120.75	555170	91	CANEY VALLEY CONSERVATION DISTRICT
00061773	40000	3000001	10/29/2020	139.83	555170	86	CUSTER COUNTY CONSERVATION DISTRICT
00061784	40000	3000001	10/29/2020	139.83	555170	86	HARPER COUNTY CONSERVATION DISTRICT
00061788	40000	3000001	11/3/2020	1,000.00	555170		OTTAWA COUNTY CONSERVATION DISTRICT
00061789	40000	3000001	10/30/2020	139.83	555170	86	BEAVER COUNTY CONSERVATION DISTRICT
00061841	40000	3000001	11/2/2020	139.83	555170	86	HARMON COUNTY CONSERVATION DISTRICT
00061902	40000	3000001	11/5/2020	139.83	555170	86	GARFIELD CO CONSERVATION DISTRICT
00061927	40000	3000001	11/16/2020	169.05	555170	91	CANEY VALLEY CONSERVATION DISTRICT
00061929	40000	3000001	12/4/2020	2,000.00	555170	99	MCINTOSH COUNTY CONSERVATION DISTRICT
00061964	40000	3000001	11/20/2020	139.83	555170	86	GRANT COUNTY CONSERVATION DISTRICT
00061972	40000	3000001	11/20/2020	139.83	555170	86	DELAWARE CO CONSERVATION DISTRICT
00061983	40000	3000001	11/20/2020	139.83	555170	86	KINGFISHER COUNTY CONSERVATION DISTRICT
00062010	40000	3000001	12/3/2020	139.83	555170	86	GRADY COUNTY CONSERVATION DIST
00062012	40000	3000001	12/3/2020	139.83	555170	86	HASKELL COUNTY CONSERVATION DISTRICT
00062013	40000	3000001	12/3/2020	139.83	555170	86	CLEVELAND COUNTY CONSERVATION DISTRICT
00062015	40000	3000001	12/3/2020	139.83	555170	86	OKFUSKEE COUNTY CONSERVATION DISTRICT
00062016	40000	3000001	12/3/2020	180.02	555170	86	EAST CANADIAN COUNTY CONSERVATION DISTR
00062019	40000	3000001	12/3/2020	139.83	555170	86	JACKSON COUNTY CONSERVATION DIST
00062032	40000	3000001	12/3/2020	139.83	555170	86	CUSTER COUNTY CONSERVATION DISTRICT
00062047	40000	3000001	12/4/2020	139.83	555170	86	SEMINOLE COUNTY CONSERVATION DISTRICT
00062074	40000	3000001	12/9/2020	139.83	555170	86	COMANCHE COUNTY CONSERVATION DISTRICT
00062075	40000	3000001	12/9/2020	139.83	555170	86	TILLMAN COUNTY CONSERVATION DISTRICT
00062080	40000	3000001	12/9/2020	139.83	555170	86	CREEK COUNTY CONSERVATION DISTRICT
00062084	40000	3000001	12/9/2020	139.83	555170	86	DEWEY COUNTY CONSERVATION DISTRICT
00062085	40000	3000001	12/9/2020	139.83	555170	86	MURRAY COUNTY CONSERVATION DISTRICT
00062087	40000	3000001	12/9/2020	139.83	555170	86	OKLAHOMA COUNTY CONSERVATION DISTRICT
00062091	40000	3000001	12/9/2020	139.83	555170	86	ATOKA COUNTY CONSERVATION DISTRICT
00062092	40000	3000001	12/9/2020	139.83	555170	86	LOVE COUNTY CONSERVATION DISTRICT
00062099	40000	3000001	12/9/2020	139.83	555170	86	PAYNE COUNTY CONSERVATION FOUNDATION INC
00062100	40000	3000001	12/9/2020	139.83	555170	86	MCCLAIN COUNTY CONSERVATION DISTRICT
00062101	40000	3000001	12/9/2020	139.83	555170	86	NORTH CADDO CONSERVATION DISTRICT
00062103	40000	3000001	12/9/2020	139.83	555170	86	LATIMER COUNTY CONSERVATION DISTRICT
00062104	40000	3000001	12/9/2020	139.83	555170	86	TALIHINA CONSERVATION DISTRICT
00062105	40000	3000001	12/9/2020	139.83	555170	86	ARBUCKLE CONSERVATION DISTRICT
00062116	40000	3000001	12/10/2020	139.83	555170	86	MUSKOGEE COUNTY CONSERVATION DISTRICT
00062121	40000	3000001	12/10/2020	139.83	555170	86	CHEROKEE COUNTY CONSERVATION DISTRICT
00062124	40000	3000001	12/12/2020	139.83	555170	86	PAWNEE COUNTY CONSERVATION DISTRICT
00062126	40000	3000001	12/12/2020	139.83	555170	86	WOODWARD COUNTY CONSERVATION DISTRICT
00062128	40000	3000001	12/12/2020	139.83	555170	86	ELLIS COUNTY CONSERVATION DISTRICT
00062130	40000	3000001	12/15/2020	139.83	555170	86	NOBLE COUNTY CONSERVATION DISTRICT

VOUCHER	FUND CLASS	DEPT	DATE	AMOUNT	ACCOUNT	SUB	PAYEE
00062131	40000	3000001	12/12/2020	139.83	555170	86	GRANT COUNTY CONSERVATION DISTRICT
00062139	40000	3000001	12/17/2020	139.83	555170	86	TEXAS COUNTY CONSERVATION DISTRICT
00062140	40000	3000001	12/17/2020	139.83	555170	86	TEXAS COUNTY CONSERVATION DISTRICT
00062143	40000	3000001	12/17/2020	139.83	555170	86	COTTON COUNTY CONSERVATION DISTRICT
00062146	40000	3000001	12/17/2020	139.83	555170	86	NOWATA COUNTY CONSERVATION DISTRICT
00062147	40000	3000001	12/17/2020	139.83	555170	86	KIOWA COUNTY CONSERVATION DISTRICT NO 76
00062148	40000	3000001	12/17/2020	139.83	555170	86	ROGERS COUNTY CONSERVATION DISTRICT
00062150	40000	3000001	12/17/2020	139.83	555170	86	OTTAWA COUNTY CONSERVATION DISTRICT
00062151	40000	3000001	12/17/2020	139.83	555170	86	GREER COUNTY CONSERVATION DIST
00062152	40000	3000001	12/17/2020	139.83	555170	86	BEAVER COUNTY CONSERVATION DISTRICT
00062154	40000	3000001	12/17/2020	139.83	555170	86	CANEY VALLEY CONSERVATION DISTRICT
00062154	40000	3000001	12/17/2020	72.45	555170	91	CANEY VALLEY CONSERVATION DISTRICT
00062155	40000	3000001	12/17/2020	139.83	555170	86	EAST CANADIAN COUNTY CONSERVATION DISTRICT
00062156	40000	3000001	12/17/2020	139.83	555170	86	SEQUOYAH COUNTY CONSERVATION DISTRICT
00062157	40000	3000001	12/17/2020	54.26	555170	86	LOGAN COUNTY CONSERVATION DISTRICT
PAYROLL		3000005		13,527.97	511110		DIVISION PAYROLL

841,949.22 Field Services

Abandoned Mine Land Reclamation

00061823	40000	4000005	10/30/2020	26,510.56	545110		DILL COMPANY
00061824	40000	4000005	10/30/2020	19,725.00	515240		TRIHEDRO CORPORATION
00061878	40000	4000001	11/4/2020	24.95	536130		AUTHORITY ORDER-PCARD
00061909	40000	4000001	11/6/2020	250.00	522150		NATL ASSOC OF ABANDONED MINE LANDS PROG
00061907	40000	4000005	11/6/2020	747.93	533120		COMDATA INC
00061907	40000	4000005	11/6/2020	479.75	534290		COMDATA INC
00061908	40000	4000005	11/6/2020	380.23	534290		COMDATA INC
00061908	40000	4000005	11/6/2020	2,301.70	533120		COMDATA INC
00061990	40000	4000005	11/24/2020	121,838.25	545110		STEWART EXCAVATION LLC
00061991	40000	4000005	11/24/2020	83.46	555170		ROGERS COUNTY CONSERVATION DISTRICT
00061992	40000	4000005	11/24/2020	6,812.85	555170		ROGERS COUNTY CONSERVATION DISTRICT
00061993	40000	4000005	11/24/2020	53,137.50	545110		DILL COMPANY
00062000	40000	4000005	11/24/2020	217.35	521110		ROGERS, VALERIE RENEE
00062106	40000	4000001	12/11/2020	26.58	536140		AUTHORITY ORDER-PCARD
00062106	40000	4000001	12/11/2020	42.13	531110		AUTHORITY ORDER-PCARD
PAYROLL		4000001		49,272.31	511110		DIVISION PAYROLL
PAYROLL		4000005		73,224.50	511110		DIVISION PAYROLL

355,075.05 Abandoned Mine Land Reclamation

Water Quality

00061822	24500	5000001	10/30/2020	746.00	515450		THE AMERICAN FARMLAND TRUST
00061830	40000	5000001	10/30/2020	425.00	555170	99	NORTH FORK OF RED RIVER CONSERVATION
00061840	40000	5000001	11/2/2020	247.50	521120		DYER, JOSEPH J
00061827	40000	5000001	11/3/2020	3,750.00	515540	20	JACK R DAVIS
00061832	40000	5000001	11/3/2020	90,138.00	549110		GRAND RIVER DAM AUTHORITY
00061878	19101	5000001	11/4/2020	1,736.76	515660		AUTHORITY ORDER-PCARD
00061878	24500	5000001	11/4/2020	6,299.57	515660		AUTHORITY ORDER-PCARD
00061839	40000	5000001	11/4/2020	11,388.00	549110		GRAND RIVER DAM AUTHORITY
00061878	40000	5000001	11/4/2020	18.00	531110		AUTHORITY ORDER-PCARD
00061878	40000	5000001	11/4/2020	142.94	534220		AUTHORITY ORDER-PCARD
00061878	40000	5000001	11/4/2020	24.49	537190		AUTHORITY ORDER-PCARD
00061878	40000	5000001	11/4/2020	54.95	537310		AUTHORITY ORDER-PCARD
00061878	40000	5000001	11/4/2020	169.05	541120		AUTHORITY ORDER-PCARD
00061878	40000	5000001	11/4/2020	58.95	522131		AUTHORITY ORDER-PCARD
00061878	40000	5000001	11/4/2020	4.76	537190		AUTHORITY ORDER-PCARD
00061878	40000	5000001	11/4/2020	465.96	515540		AUTHORITY ORDER-PCARD
00061878	40000	5000001	11/4/2020	33.60	515990		AUTHORITY ORDER-PCARD
00061878	40000	5000001	11/4/2020	1,244.61	533120		AUTHORITY ORDER-PCARD

VOUCHER	FUND CLASS	DEPT	DATE	AMOUNT	ACCOUNT	SUB	PAYEE
00061878	40000	5000001	11/4/2020	104.00	522131		AUTHORITY ORDER-PCARD
00061878	40000	5000001	11/4/2020	495.00	522150		AUTHORITY ORDER-PCARD
00061878	40000	5000002	11/4/2020	8,580.35	515540		AUTHORITY ORDER-PCARD
00061851	40000	5000001	11/5/2020	47.15	521110		SCOTT,GREGORY FISHER
00061907	40000	5000001	11/6/2020	1,470.11	534290		COMDATA INC
00061907	40000	5000001	11/6/2020	123.49	533120		COMDATA INC
00061908	40000	5000001	11/6/2020	240.49	533120		COMDATA INC
00061908	40000	5000001	11/6/2020	2,132.96	534290		COMDATA INC
00061989	40000	5000001	11/24/2020	290,501.00	549110		GRAND RIVER DAM AUTHORITY
00061994	40000	5000001	11/24/2020	400.00	555170		NORTH CADDO CONSERVATION DISTRICT
00061998	40000	5000001	11/24/2020	21,830.00	515290		DEPT OF AGRICULTURE FOOD & FORESTRY
00061475	40000	5000001	11/25/2020	2,735.00	532142		OFFICE OF MANAGEMENT & ENTERPRISE SVCS
00061475	40000	5000001	11/25/2020	133.55	522113		OFFICE OF MANAGEMENT & ENTERPRISE SVCS
00061475	40000	5000001	11/25/2020	674.06	534290		OFFICE OF MANAGEMENT & ENTERPRISE SVCS
00061758	40000	5000001	11/25/2020	617.36	534290		OFFICE OF MANAGEMENT & ENTERPRISE SVCS
00061758	40000	5000001	11/25/2020	2,376.33	532142		OFFICE OF MANAGEMENT & ENTERPRISE SVCS
00061758	40000	5000001	11/25/2020	100.43	522113		OFFICE OF MANAGEMENT & ENTERPRISE SVCS
00062006	40000	5000001	12/9/2020	780.18	555170		OFFICE OF MANAGEMENT & ENTERPRISE SVCS
00062007	40000	5000001	12/9/2020	780.18	555170		OFFICE OF MANAGEMENT & ENTERPRISE SVCS
00062077	40000	5000001	12/9/2020	2,556.00	515290		TOWN OF SPIRO
00062106	40000	5000001	12/11/2020	102.94	534220		AUTHORITY ORDER-PCARD
00062106	40000	5000001	12/11/2020	119.82	515290		AUTHORITY ORDER-PCARD
00062106	40000	5000001	12/11/2020	62.60	531130		AUTHORITY ORDER-PCARD
00062106	40000	5000001	12/11/2020	31.35	533120		AUTHORITY ORDER-PCARD
00062106	40000	5000001	12/11/2020	46.10	536140		AUTHORITY ORDER-PCARD
00062106	40000	5000001	12/11/2020	559.62	537150		AUTHORITY ORDER-PCARD
00062106	40000	5000001	12/11/2020	825.98	537190		AUTHORITY ORDER-PCARD
00062106	40000	5000001	12/11/2020	94.00	541120		AUTHORITY ORDER-PCARD
00062106	40000	5000001	12/11/2020	110.37	542120		AUTHORITY ORDER-PCARD
00062106	40000	5000001	12/11/2020	65.00	522131		AUTHORITY ORDER-PCARD
00062106	40000	5000001	12/11/2020	17.00	537190		AUTHORITY ORDER-PCARD
00062106	40000	5000001	12/11/2020	250.00	522150		AUTHORITY ORDER-PCARD
00062106	40000	5000001	12/11/2020	884.99	522131		AUTHORITY ORDER-PCARD
00062106	40000	5000002	12/11/2020	33.68	536140		AUTHORITY ORDER-PCARD
PAYROLL		5000001		342,553.17	511110		DIVISION PAYROLL
PAYROLL		5000002		16,940.19	511110		DIVISION PAYROLL

816,322.59 Water Quality

Cost Share - Locally Led

00061760	25000	5000004	10/29/2020	800.00	555170		WOODWARD COUNTY CONSERVATION DISTRICT
00061796	25000	5000004	10/30/2020	3,682.20	555170		PUSHMATAHA CONSERVATION DISTRICT NO 44
00061797	25000	5000004	10/30/2020	4,000.00	555170		SEQUOYAH COUNTY CONSERVATION DISTRICT
00061799	25000	5000004	10/30/2020	4,620.06	555170		PAWNEE COUNTY CONSERVATION DISTRICT
00061800	25000	5000004	10/30/2020	2,000.00	555170		LATIMER COUNTY CONSERVATION DISTRICT
00061801	25000	5000004	10/30/2020	2,631.18	555170		LATIMER COUNTY CONSERVATION DISTRICT
00061802	25000	5000004	10/30/2020	7,500.00	555170		CREEK COUNTY CONSERVATION DISTRICT
00061803	25000	5000004	10/30/2020	14,375.00	555170		SEMINOLE COUNTY CONSERVATION DISTRICT
00061804	25000	5000004	10/30/2020	7,500.00	555170		STEPHENS COUNTY CONSERVATION DISTRICT
00061805	25000	5000004	10/30/2020	21.00	555170		SOUTH CADDO CONS DISTRICT
00061806	25000	5000004	10/30/2020	4,300.00	555170		COTTON COUNTY CONSERVATION DISTRICT
00061807	25000	5000004	10/30/2020	2,500.00	555170		COAL COUNTY CONSERVATION DISTRICT NO 19
00061809	25000	5000004	10/30/2020	6,800.00	555170		ARBUCKLE CONSERVATION DISTRICT
00061810	25000	5000004	10/30/2020	273.23	555170		CUSTER COUNTY CONSERVATION DISTRICT
00061813	25000	5000004	10/30/2020	6,000.00	555170		TILLMAN COUNTY CONSERVATION DISTRICT
00061814	25000	5000004	10/30/2020	2,000.00	555170		TALIHINA CONSERVATION DISTRICT
00061826	25000	5000004	10/30/2020	500.00	555170		DELAWARE CO CONSERVATION DISTRICT
00061846	25000	5000004	11/2/2020	4,000.00	555170		KIOWA COUNTY CONSERVATION DISTRICT NO 76
00061847	25000	5000004	11/2/2020	503.20	555170		DELAWARE CO CONSERVATION DISTRICT
00061848	25000	5000004	11/2/2020	6,000.00	555170		NOWATA COUNTY CONSERVATION DISTRICT

VOUCHER	FUND CLASS	DEPT	DATE	AMOUNT	ACCOUNT	SUB	PAYEE
00061850	25000	5000004	11/2/2020	3,550.57	555170		TALIHINA CONSERVATION DISTRICT
00061850	25000	5000004	11/2/2020	1,449.43	555170		TALIHINA CONSERVATION DISTRICT
00061870	25000	5000004	11/4/2020	1,501.65	555170		CUSTER COUNTY CONSERVATION DISTRICT
00061871	25000	5000004	11/4/2020	864.59	555170		GRADY COUNTY CONSERVATION DIST
00061872	25000	5000004	11/4/2020	2,720.00	555170		WOODWARD COUNTY CONSERVATION DISTRICT
00061873	25000	5000004	11/4/2020	2,492.27	555170		PAYNE COUNTY CONSERVATION FOUNDATION INC
00061874	25000	5000004	11/6/2020	2,389.50	555170		CRAIG COUNTY CONSERVATION DISTRICT
00061875	25000	5000004	11/4/2020	4,000.00	555170		CRAIG COUNTY CONSERVATION DISTRICT
00061876	25000	5000004	11/4/2020	5,771.50	555170		TILLMAN COUNTY CONSERVATION DISTRICT
00061877	25000	5000004	11/4/2020	1,250.00	555170		LEFLORE COUNTY CONSERVATION DISTRICT
00061879	25000	5000004	11/4/2020	1,250.00	555170		LEFLORE COUNTY CONSERVATION DISTRICT
00061880	25000	5000004	11/4/2020	1,966.10	555170		MUSKOGEE COUNTY CONSERVATION DISTRICT
00061881	25000	5000004	11/4/2020	5,000.00	555170		MUSKOGEE COUNTY CONSERVATION DISTRICT
00061882	25000	5000004	11/4/2020	3,750.00	555170		BRYAN CONSERVATION DISTRICT
00061883	25000	5000004	11/4/2020	4,824.00	555170		EAST CANADIAN COUNTY CONSERVATION DISTR
00061884	25000	5000004	11/4/2020	2,252.50	555170		CREEK COUNTY CONSERVATION DISTRICT
00061885	25000	5000004	11/4/2020	5,000.00	555170		HUGHES COUNTY CONSERVATION DIST
00061886	25000	5000004	11/4/2020	6,000.00	555170		PONTOTOC COUNTY C D
00061887	25000	5000004	11/4/2020	6,000.00	555170		PITTSBURG COUNTY CONSERVATION DISTRICT
00061888	25000	5000004	11/4/2020	6,000.00	555170		MCINTOSH COUNTY CONSERVATION DISTRICT
00061889	25000	5000004	11/4/2020	4,000.00	555170		SEMINOLE COUNTY CONSERVATION DISTRICT
00061890	25000	5000004	11/4/2020	4,000.00	555170		SOUTH CADDO CONS DISTRICT
00061891	25000	5000004	11/4/2020	1,845.00	555170		KIAMICHI CONSERVATION DISTRICT
00061893	25000	5000004	11/5/2020	1,250.00	555170		LEFLORE COUNTY CONSERVATION DISTRICT
00061895	25000	5000004	11/5/2020	10,000.00	555170		KONAWA CONSERVATION DISTRICT
00061896	25000	5000004	11/5/2020	3,000.00	555170		PITTSBURG COUNTY CONSERVATION DISTRICT
00061898	25000	5000004	11/5/2020	2,000.00	555170		TALIHINA CONSERVATION DISTRICT
00061899	25000	5000004	11/5/2020	3,200.76	555170		CRAIG COUNTY CONSERVATION DISTRICT
00061911	25000	5000004	11/16/2020	7,995.00	555170		NORTH CADDO CONSERVATION DISTRICT
00061912	25000	5000004	11/16/2020	7,900.00	555170		PUSHMATAHA CONSERVATION DISTRICT NO 44
00061914	25000	5000004	11/16/2020	2,708.40	555170		MAJOR COUNTY CONSERVATION DISTRICT
00061915	25000	5000004	11/16/2020	2,602.63	555170		CHECOTAH CONSERVATION DISTRICT NO 20
00061931	25000	5000004	11/16/2020	41.73	555170	71	CHEROKEE COUNTY CONSERVATION DISTRICT
00061934	25000	5000004	11/16/2020	2,000.00	555170		HASKELL COUNTY CONSERVATION DISTRICT
00061935	25000	5000004	11/16/2020	2,000.00	555170		HASKELL COUNTY CONSERVATION DISTRICT
00061937	25000	5000004	11/16/2020	2,000.00	555170		HASKELL COUNTY CONSERVATION DISTRICT
00061938	25000	5000004	11/16/2020	4,000.00	555170		KIOWA COUNTY CONSERVATION DISTRICT NO 76
00061939	25000	5000004	11/16/2020	4,000.00	555170		KIOWA COUNTY CONSERVATION DISTRICT NO 76
00061940	25000	5000004	11/16/2020	5,000.00	555170		MAJOR COUNTY CONSERVATION DISTRICT
00061941	25000	5000004	11/23/2020	2,000.00	555170		LATIMER COUNTY CONSERVATION DISTRICT
00061942	25000	5000004	11/16/2020	334.31	555170		WAGONER COUNTY CONSERVATION DIST NO 22
00061943	25000	5000004	11/23/2020	2,170.56	555170		LATIMER COUNTY CONSERVATION DISTRICT
00061944	25000	5000004	11/16/2020	3,457.38	555170		NOWATA COUNTY CONSERVATION DISTRICT
00061947	25000	5000004	11/16/2020	2,247.56	555170		CUSTER COUNTY CONSERVATION DISTRICT
00061947	25000	5000004	11/16/2020	252.44	555170		CUSTER COUNTY CONSERVATION DISTRICT
00061952	25000	5000004	11/19/2020	(41.73)	555170	71	CHEROKEE COUNTY CONSERVATION DISTRICT
00061987	25000	5000004	11/20/2020	4,764.65	555170		HARMON COUNTY CONSERVATION DISTRICT
00061988	25000	5000004	11/20/2020	5,000.00	555170		LATIMER COUNTY CONSERVATION DISTRICT
00061997	25000	5000004	11/24/2020	1,297.22	555170		CREEK COUNTY CONSERVATION DISTRICT
00061999	25000	5000004	11/24/2020	1,602.00	555170		CRAIG COUNTY CONSERVATION DISTRICT
00062011	25000	5000004	12/3/2020	485.39	555170		PUSHMATAHA CONSERVATION DISTRICT NO 44
00062017	25000	5000004	12/3/2020	424.07	555170		WASHITA COUNTY CONSERVATION DISTRICT
00062020	25000	5000004	12/3/2020	3,844.99	555170		MURRAY COUNTY CONSERVATION DISTRICT
00062021	25000	5000004	12/3/2020	1,250.00	555170		LEFLORE COUNTY CONSERVATION DISTRICT
00062022	25000	5000004	12/3/2020	2,643.68	555170		COTTON COUNTY CONSERVATION DISTRICT
00062023	25000	5000004	12/3/2020	5,000.00	555170		HUGHES COUNTY CONSERVATION DIST
00062024	25000	5000004	12/3/2020	3,100.00	555170		OKMULGEE COUNTY CONSERVATION DISTRICT
00062025	25000	5000004	12/3/2020	7,356.70	555170		KINGFISHER COUNTY CONSERVATION DISTRICT
00062026	25000	5000004	12/3/2020	500.00	555170		PUSHMATAHA CONSERVATION DISTRICT NO 44
00062027	25000	5000004	12/3/2020	5,150.97	555170		STEPHENS COUNTY CONSERVATION DISTRICT
00062028	25000	5000004	12/3/2020	1,437.75	555170		DEER CREEK CONSERVATION DISTRICT

VOUCHER	FUND CLASS	DEPT	DATE	AMOUNT	ACCOUNT	SUB	PAYEE
00062029	25000	5000004	12/3/2020	1,880.34	555170		MUSKOGEE COUNTY CONSERVATION DISTRICT
00062030	25000	5000004	12/3/2020	5,000.00	555170		MUSKOGEE COUNTY CONSERVATION DISTRICT
00062034	25000	5000004	12/3/2020	2,000.00	555170		TALIHINA CONSERVATION DISTRICT
00062035	25000	5000004	12/3/2020	2,000.00	555170		TALIHINA CONSERVATION DISTRICT
00062036	25000	5000004	12/3/2020	177.51	555170		WASHITA COUNTY CONSERVATION DISTRICT
00062039	25000	5000004	12/4/2020	3,000.00	555170		SHAWNEE CONSERVATION DISTRICT
00062039	25000	5000004	12/4/2020	3,000.00	555170		SHAWNEE CONSERVATION DISTRICT
00062039	25000	5000004	12/4/2020	3,000.00	555170		SHAWNEE CONSERVATION DISTRICT
00062039	25000	5000004	12/4/2020	3,000.00	555170		SHAWNEE CONSERVATION DISTRICT
00062055	25000	5000004	12/7/2020	4,067.25	555170		GRANT COUNTY CONSERVATION DISTRICT
00062057	25000	5000004	12/7/2020	2,000.00	555170		HASKELL COUNTY CONSERVATION DISTRICT
00062058	25000	5000004	12/7/2020	3,270.37	555170		ADAIR COUNTY CONSERVATION DISTRICT NO 67
00062059	25000	5000004	12/7/2020	5,000.00	555170		ELLIS COUNTY CONSERVATION DISTRICT
00062060	25000	5000004	12/7/2020	500.00	555170		PUSHMATAHA CONSERVATION DISTRICT NO 44
00062061	25000	5000004	12/7/2020	4,500.00	555170		GARVIN CONSERVATION DISTRICT
00062062	25000	5000004	12/7/2020	4,500.00	555170		GARVIN CONSERVATION DISTRICT
00062063	25000	5000004	12/7/2020	3,100.00	555170		OKMULGEE COUNTY CONSERVATION DISTRICT
00062064	25000	5000004	12/7/2020	1,996.65	555170		DELAWARE CO CONSERVATION DISTRICT
00062065	25000	5000004	12/7/2020	3,750.00	555170		BRYAN CONSERVATION DISTRICT
00062066	25000	5000004	12/7/2020	4,000.00	555170		SEQUOYAH COUNTY CONSERVATION DISTRICT
00062067	25000	5000004	12/9/2020	1,371.49	555170		OSAGE COUNTY CONSERVATION DISTRICT
00062068	25000	5000004	12/9/2020	6,766.00	555170		PAWNEE COUNTY CONSERVATION DISTRICT
00062069	25000	5000004	12/9/2020	2,344.98	555170		PITTSBURG COUNTY CONSERVATION DISTRICT
00062070	25000	5000004	12/9/2020	969.62	555170		OSAGE COUNTY CONSERVATION DISTRICT
00062071	25000	5000004	12/9/2020	4,448.50	555170		OSAGE COUNTY CONSERVATION DISTRICT
00062072	25000	5000004	12/9/2020	6,000.00	555170		PITTSBURG COUNTY CONSERVATION DISTRICT
00062093	25000	5000004	12/9/2020	(177.51)	555170		WASHITA COUNTY CONSERVATION DISTRICT
00062094	25000	5000004	12/9/2020	(424.07)	555170		WASHITA COUNTY CONSERVATION DISTRICT
00062111	25000	5000004	12/10/2020	1,084.70	555170		MUSKOGEE COUNTY CONSERVATION DISTRICT
00062112	25000	5000004	12/10/2020	5,000.00	555170		MUSKOGEE COUNTY CONSERVATION DISTRICT
00062113	25000	5000004	12/10/2020	4,969.26	555170		HASKELL COUNTY CONSERVATION DISTRICT
00062114	25000	5000004	12/10/2020	2,550.00	555170		CLEVELAND COUNTY CONSERVATION DISTRICT
00062119	25000	5000004	12/10/2020	1,129.70	555170		CENTRAL N CANADIAN RIVER CONSERVATION
00062119	25000	5000004	12/10/2020	1,496.00	555170		CENTRAL N CANADIAN RIVER CONSERVATION
00062123	25000	5000004	12/10/2020	54.12	555170		CUSTER COUNTY CONSERVATION DISTRICT
00062136	25000	5000004	12/17/2020	5,000.00	555170		TALIHINA CONSERVATION DISTRICT
00062138	25000	5000004	12/17/2020	3,505.99	555170		CRAIG COUNTY CONSERVATION DISTRICT
00062142	25000	5000004	12/17/2020	1,626.65	555170		MUSKOGEE COUNTY CONSERVATION DISTRICT
00062158	25000	5000004	12/17/2020	3,098.54	555170		OKMULGEE COUNTY CONSERVATION DISTRICT
00062159	25000	5000004	12/17/2020	1,650.97	555170		OKMULGEE COUNTY CONSERVATION DISTRICT
00062160	25000	5000004	12/17/2020	3,000.00	555170		SHAWNEE CONSERVATION DISTRICT
00062161	25000	5000004	12/17/2020	4,000.00	555170		SOUTH CADDO CONS DISTRICT
00062162	25000	5000004	12/17/2020	4,978.02	555170		HUGHES COUNTY CONSERVATION DIST

396,044.52 Cost Share - Locally Led

Cost Share Priority Watershed Illinois River

00061825	25000	5000006	10/30/2020	100.00	555170		ADAIR COUNTY CONSERVATION DISTRICT NO 67
00061995	25000	5000006	11/24/2020	100.00	555170		ADAIR COUNTY CONSERVATION DISTRICT NO 67
00061833	40000	5000006	11/4/2020	33,888.00	549110		GRAND RIVER DAM AUTHORITY
00061834	40000	5000006	11/4/2020	211,638.00	549110		GRAND RIVER DAM AUTHORITY
00061838	40000	5000006	11/4/2020	45,136.00	549110		GRAND RIVER DAM AUTHORITY
00061989	40000	5000006	11/24/2020	209,338.00	549110		GRAND RIVER DAM AUTHORITY

500,200.00 Cost Share Priority Watershed Illinois River

Cost Share Priority Watershed Grand River / Honey Creek

00061828	40000	5000012	10/30/2020	350.00	555170	99	OTTAWA COUNTY CONSERVATION DISTRICT
00061829	40000	5000012	10/30/2020	250.00	555170		CRAIG COUNTY CONSERVATION DISTRICT

VOUCHER	FUND CLASS	DEPT	DATE	AMOUNT	ACCOUNT	SUB	PAYEE
00061996	40000	5000012	11/24/2020	250.00	555170		CRAIG COUNTY CONSERVATION DISTRICT
00062037	40000	5000012	12/3/2020	3,272.52	555170		CRAIG COUNTY CONSERVATION DISTRICT
00062038	40000	5000012	12/4/2020	1,030.50	555170		CRAIG COUNTY CONSERVATION DISTRICT

5,153.02 Cost Share Priority Watershed Grand River / Honey Creek

ISD Data Processing

00061878	24500	8800010	11/4/2020	1,005.73	531130	21	AUTHORITY ORDER-PCARD
00062106	24500	8800010	12/11/2020	63.51	531130		AUTHORITY ORDER-PCARD
00062106	24500	8800010	12/11/2020	752.66	531130	21	AUTHORITY ORDER-PCARD
00061757	40000	8800010	11/3/2020	7,931.04	515370	11	OFFICE OF MANAGEMENT & ENTERPRISE SVCS
00061878	40000	8800010	11/4/2020	134.91	531130		AUTHORITY ORDER-PCARD
00061878	40000	8800010	11/4/2020	197.93	531130	11	AUTHORITY ORDER-PCARD
00061878	40000	8800010	11/4/2020	418.36	541120	11	AUTHORITY ORDER-PCARD
00061878	40000	8800010	11/4/2020	117.48	536150	14	AUTHORITY ORDER-PCARD
00061878	40000	8800010	11/4/2020	141.13	531130	41	AUTHORITY ORDER-PCARD
00061878	40000	8800010	11/4/2020	96.73	531130	45	AUTHORITY ORDER-PCARD
00061878	40000	8800010	11/4/2020	544.41	531130	51	AUTHORITY ORDER-PCARD
00061910	40000	8800010	11/25/2020	7,931.04	515370	11	OFFICE OF MANAGEMENT & ENTERPRISE SVCS
00062002	40000	8800010	12/5/2020	3,851.86	515370	11	OFFICE OF MANAGEMENT & ENTERPRISE SVCS
00062106	40000	8800010	12/11/2020	198.42	531130	11	AUTHORITY ORDER-PCARD
00062106	40000	8800010	12/11/2020	215.42	536150	14	AUTHORITY ORDER-PCARD
00062106	40000	8800010	12/11/2020	129.98	531130	41	AUTHORITY ORDER-PCARD
00062106	40000	8800010	12/11/2020	97.08	531130	45	AUTHORITY ORDER-PCARD
00062106	40000	8800010	12/11/2020	548.43	531130	51	AUTHORITY ORDER-PCARD

24,376.12 ISD Data Processing

4,150,720.28 Total Claims Paid

**OKLAHOMA CONSERVATION COMMISSION
PURCHASE CARD TRANSACTIONS
OCTOBER AND NOVEMBER, 2020**

Cardholder	Date	Amount	Payee	Fund Class	Department- Program	Account	Sub	Description
Administration								
Burridge	11/18/2020	\$1,349.10	ZOOM.US	1000-40000	1000001-NP000	531130		ZOOM - Annual Membership for 9 agency licenses
Crall	10/9/2020	\$37.25	EUREKA WATER COMPANY	1000-40000	1000001-NP000	515990		EUREKA WATER COMPANY - Purchase Water for main office IDC
Crall	11/24/2020	\$14.90	EUREKA WATER COMPANY	1000-40000	1000001-NP000	536140		EUREKA WATER COMPANY - Purchase water for office IDC
Crall	11/25/2020	\$748.46	STANDLEY SYSTEMS LLC	1000-40000	1000001-NP000	532160		STANDLEY SYSTEMS LLC - Purchase Main Office Printer Lease IDC
Green	11/16/2020	\$15.99	STAPLES	1000-19101	1000001-NP000	536140		STAPLES - Purchase red pens for general office use
Green	11/16/2020	\$29.98	STAPLES	1000-19101	1000001-NP000	536140		STAPLES - Purchase 2021 planners for Admin
Green	11/16/2020	\$49.47	STAPLES	1000-19101	1000001-NP000	536140		STAPLES - Purchase general office supplies
Seiger	11/9/2020	\$59.99	DRI Flickr	1000-40000	1000001-NP000	541130		Flickr - Photo sharing service for Conservation District Access
		\$2,305.14	Administration					
Watershed Operation & Maintenance								
Green	10/9/2020	\$76.23	OG&E/USPAYMENTSBILLPAY	1000-24500	2000001-NP000	531370		OG&E/USPAYMENTSBILLPAY - Purchase electric service for PV WS shop
Green	10/9/2020	\$34.02	OKLAHOMANATURALGAS	1000-24500	2000001-NP000	531360		OKLAHOMANATURALGAS - Purchase gas service for PV WS Shop
Green	10/9/2020	\$85.04	PSO TELPAY	1000-24500	2000001-NP000	531370		PSO TELPAY - Purchase electric service for Chickasha WS shop
Green	10/9/2020	\$56.25	PSO TELPAY	1000-24500	2000001-NP000	531370		PSO TELPAY - Purchase electric service for Clinton WS shop
Green	10/13/2020	\$61.10	TPG PaulsValleyUtilities	1000-24500	2000001-NP000	531350		TPG PaulsValleyUtilities - Purchase sanitation services for PV WS shop
Green	11/4/2020	\$37.28	OKLAHOMANATURALGAS	1000-24500	2000001-NP000	531360		OKLAHOMANATURALGAS - Gas service for Clinton WS shop
Green	11/4/2020	\$22.49	PSO TELPAY	1000-24500	2000001-NP000	531370		PSO - Electric Service for Clinton WS Shop
Green	11/12/2020	\$77.45	STAPLES	1000-24500	2000001-NP000	536140		STAPLES - Purchase 2021 calendars for CPD
Green	11/18/2020	\$108.42	FSI CENTERPOINT ENERGY	1000-24500	2000001-NP000	531360		FSI CENTERPOINT ENERGY - Purchase gas service for Chickasha WS shop
Green	11/18/2020	\$64.99	OKLAHOMANATURALGAS	1000-24500	2000001-NP000	531360		OKLAHOMANATURALGAS - Purchase gas service for Clinton WS shop
Green	11/18/2020	\$80.65	TPG PaulsValleyUtilities	1000-24500	2000001-NP000	531350		TPG PaulsValleyUtilities - Purchase sanitation service PV WS shop
Green	11/23/2020	\$74.24	PSO TELPAY	1000-24500	2000001-NP000	531370		PSO TELPAY - Purchase electric service for Chickasha WS Shop
		\$778.16	Watershed Operation & Maintenance					
Abandoned Mine Land Reclamation								
Green	11/16/2020	\$26.58	STAPLES	1000-40000	4000001-NP000	536140		STAPLES - Purchase 2021 planners for AML
Ireton	10/20/2020	\$24.95	AMZN Mktp US 2T7WN8VH1	1000-40000	4000001-NP000	536130		AMZN Mktp US 2T7WN8VH1 - iPhone case
Ireton	11/23/2020	\$42.13	FEDEX 97038506	1000-40000	4000001-NP000	531110		FEDEX 97038506 - ship NAAMLPA awards
		\$93.66	Abandoned Mine Land Reclamation					
Water Quality								
Crall	10/15/2020	\$1,736.76	GCEA	1000-19101	5000001-B0101	515660		GCEA - Purchase OSU HAWQS contract 610 Inv#1 19-180
Burridge	10/8/2020	\$54.95	AMZN Mktp US MK3AX9811	1000-40000	5000001-B0201	537310		Amazon - Replacement hubcap for agency owned Toyota Camry
Burridge	10/9/2020	\$169.05	AMZN Mktp US MK4AS2MV2	1000-40000	5000001-B0201	541120		Amazon - HP Docking Station for R. Bond
Burridge	10/13/2020	\$2.19	PHILLIPS 66 - ONCUE 0101	1000-40000	5000001-B0201	537190		Ice for samples (20-7)
Burridge	10/14/2020	\$3.58	GASMART	1000-40000	5000001-B0201	537190		Ice for samples (20-7)

Cardholder	Date	Amount	Payee	Fund Class	Department-Program	Account	Sub	Description
Burridge	10/14/2020	\$4.38	PHILLIPS 66 - ONCUE 0101	1000-40000	5000001-80201	537190		2 bags of ice for samples (20-7)
Burridge	10/14/2020	\$4.38	PHILLIPS 66 - ONCUE 0101	1000-40000	5000001-80201	537190		2 bags of ice for samples (20-7)
Burridge	10/23/2020	\$584.00	AM WATER RES ASSOC	1000-40000	5000001-80201	522150		AWRA conference and workshop registration for Brad Rogers
Burridge	10/30/2020	(\$89.00)	AM WATER RES ASSOC	1000-40000	5000001-80201	522150		AM WATER RES ASSOC - Credit (Workshop for Brad Rogers was canceled)
Burridge	11/2/2020	\$94.00	Amazon.com 282RH7T80	1000-40000	5000001-80201	541120		Amazon - External Hard Drive for Brad Rogers
Burridge	11/25/2020	\$5.58	GASMART	1000-40000	5000001-80201	537190		Ice for samples (20-7)
Burridge	11/27/2020	\$4.98	LOVE S COUNTRY00000950	1000-40000	5000001-80201	537190		Ice for samples (20-7)
Crall	10/8/2020	\$6,299.57	GCEA	1000-24500	5000001-80201	515660		GCEA - Purchase OSU contract for Lake Hudson WBP 20-6
Crall	10/8/2020	\$18.00	NICHOLS HILLS PACK AND SH	1000-40000	5000001-80201	531110		NICHOLS HILLS PACK AND SH - Purchase Blue Thumb samples to taxonomist 20-8
Crall	10/13/2020	\$33.60	QUALITY WATER SERVICES	1000-40000	5000001-80201	515990		QUALITY WATER SERVICES - Purchase Drinking Water for Bristow Office
Crall	11/24/2020	\$46.10	QUALITY WATER SERVICES	1000-40000	5000001-80201	536140		20-7
Miller	11/4/2020	\$89.00	HOLIDAY INN EXPRESS & SU	1000-40000	5000001-80201	522131		QUALITY WATER SERVICES - Purchase Water for Bristow Office 20-7
Miller	11/13/2020	\$89.00	HOLIDAY INN EXPRESS & SU	1000-40000	5000001-80201	522131		C.Miller-191166; 1 Night-GSA Rate; Holiday Inn, Tahlequah
Miller	11/16/2020	\$267.00	HOLIDAY INN EXPRESS	1000-40000	5000001-80201	522131		C.Miller-191166; 1 Night-GSA Rate; Holiday Inn, Tahlequah
Miller	11/18/2020	\$89.00	HOLIDAY INN EXPRESS & SU	1000-40000	5000001-80201	522131		C.Miller-191166; 3 Nights-GSA Rate; Holiday Inn, Broken Arrow
Miller	11/23/2020	\$89.00	HOLIDAY INN EXPRESS & SU	1000-40000	5000001-80201	522131		C.Miller-191166; 1 Night-GSA Rate; Holiday Inn, Tahlequah
Ramming	10/7/2020	\$4.98	LOVE S COUNTRY00002485	1000-40000	5000001-80201	537190		C.Miller-191166; 1 Night-GSA Rate; Holiday Inn, Tahlequah
Ramming	10/8/2020	\$4.98	LOVE S COUNTRY00002485	1000-40000	5000001-80201	537190		LOVE S COUNTRY00002485 - ice for samples
Ramming	10/22/2020	\$1,244.61	YSI	1000-40000	5000001-80201	533120		LOVE S COUNTRY00002485 - ice for samples
Ramming	11/2/2020	\$31.35	AMZN Mktpl US 284PUOTB0	1000-40000	5000001-80201	533120		YSI - Pro plus repair
Ramming	11/2/2020	\$252.71	AMZN Mktpl US 284TW3T21	1000-40000	5000001-80201	537150		AMZN Mktpl US 284PUOTB0 - power cord for NC's laptop
Ramming	11/5/2020	\$7.47	LOVE S COUNTRY00002485	1000-40000	5000001-80201	537190		AMZN Mktpl US 284TW3T21 - waders, sampling gloves and batteries
Ramming	11/11/2020	\$59.71	BASS PRO CATALOG U.S.	1000-40000	5000001-80201	537150		LOVE S COUNTRY00002485 - ice for samples
Ramming	11/11/2020	\$145.02	BASS PRO CATALOG U.S.	1000-40000	5000001-80201	537150		BASS PRO CATALOG U.S. - ws winter waders
Ramming	11/11/2020	\$68.23	BASS PRO CATALOG U.S.	1000-40000	5000001-80201	537150		BASS PRO CATALOG U.S. - jr winter waders
Ramming	11/11/2020	\$59.13	BASS PRO CATALOG U.S.	1000-40000	5000001-80201	537150		BASS PRO CATALOG U.S. - sb winter waders
Ramming	11/16/2020	(\$25.18)	BASS PRO CATALOG U.S.	1000-40000	5000001-80201	537150		BASS PRO CATALOG U.S. - nc wading boots
Ramming	11/19/2020	\$69.99	DAYS INN ALTUS	1000-40000	5000001-80201	537150		BASS PRO CATALOG U.S. - tax refund on waders
Ramming	11/19/2020	\$9.96	LOVE S COUNTRY00000083	1000-40000	5000001-80201	522131		DAYS INN ALTUS - 1 night in altus for Jason Ramming for RB sampling
Ramming	11/19/2020	\$797.99	PHARMCO PRODUCTS INC	1000-40000	5000001-80201	537190		LOVE S COUNTRY00000083 - ice for samples
Seiger	11/10/2020	\$250.00	ECU FOUNDATION	1000-40000	5000001-80201	522150		PHARMCO PRODUCTS INC - ethanol for invert preservation
Seiger	11/10/2020	\$3.32	TN OK STATE UNIV PAYPATH	1000-40000	5000001-80201	515290		Sponsorship for Oka' Institute Virtual Annual Meeting
Seiger	11/10/2020	\$116.50	V OKLAHOMA STATE UNIV	1000-40000	5000001-80201	515290		OK State Univ - Soil Sample Testing
Tramell	11/10/2020	\$62.60	ATT BILL PAYMENT	1000-40000	5000001-80201	531130		OK State Univ - Soil Sample Testing
Zawalski	10/23/2020	\$104.00	HILTON GARDEN INN	1000-40000	5000001-80201	522131		Monthly internet for Brooks Trammell at CCCD
Zawalski	10/26/2020	\$465.96	VALLEY LASER	1000-40000	5000001-80201	515540		Lodging for C. Cheadle for 1 night at Hilton Garden Inn Edmond
Zawalski	10/29/2020	\$142.94	CABELA'S PROMOTIONS	1000-40000	5000001-80201	534220		Replacement toner for Bristow Printer from Valley Laser
Zawalski	11/9/2020	\$110.37	AMAZON.COM 2875825M2	1000-40000	5000001-80201	542120		muck boots for staff for field work from Cabelas
Zawalski	11/9/2020	\$110.70	BASS PRO CATALOG U.S.	1000-40000	5000001-80201	534220		Replacement waders for C. Miller for field work
Zawalski	11/13/2020	(\$7.76)	BASS PRO CATALOG U.S.	1000-40000	5000001-80201	534220		Replacement boots for C. Miller for field work (with tax)
Zawalski	11/16/2020	\$96.00	TRAVELODGE	1000-40000	5000001-80201	522131		Tax refund for boot purchase for C. Miller
Zawalski	11/16/2020	\$96.00	TRAVELODGE	1000-40000	5000001-80201	522131		Lodging for R. Bond for 1 night at Hampton Inn Woodward
Bond	10/19/2020	\$69.23	TOURISM ONLINE RESERVATI	1000-40000	5000001-80202	522131		Lodging for B. Zawalski for 1 night at Hampton Inn Woodward
Bond	11/16/2020	\$65.00	TOURISM ONLINE RESERVATI	1000-40000	5000001-80202	522131		TOURISM ONLINE RESERVATI - Charge included tax.
Dyer	10/7/2020	\$4.76	7 ELEVEN 4139000413997	1000-40000	5000001-80202	537190		TOURISM ONLINE RESERVATI - Lodging for R. Bond at Lake Wister State Park
Dyer	10/15/2020	(\$10.28)	QUALITY INN	1000-40000	5000001-80202	522131		4 bags of Ice- Purchase

Cardholder	Date	Amount	Payee	Fund Class	Department- Program	Account	Sub	Description
Dyer	11/3/2020	\$8.00	PHILLIPS 66 - EZ GO #43	1000-40000	5000001-80202	537190		4 bags ice (19-191)
Dyer	11/18/2020	\$9.00	LONG HORNS EXPRESS	1000-40000	5000001-80202	537190		4 bags ice
Crall	10/8/2020	\$8,580.35	GCFA	1000-40000	5000002-80201	515540		GCFA - Purchase OSU Floodplain Mapping contract 582
Green	11/16/2020	\$33.68	STAPLES	1000-40000	5000002-NP000	536140		STAPLES - Purchase 2021 planners for WQ
		\$22,636.44	Water Quality					
ISD Data Processing								
Burridge	10/16/2020	\$134.91	ZOOM.US	1000-40000	8800010-80001	531130		1 Month of Zoom Pro for 9 users
Green	10/2/2020	\$197.93	AT&T PREMIER EBIL	1000-40000	8800010-NP000	531130	11	AT&T PREMIER EBIL - Monthly Agency Cell Phone Bill, ending 09-13-20, Admin
Green	10/2/2020	\$141.13	AT&T PREMIER EBIL	1000-40000	8800010-NP000	531130	41	AT&T PREMIER EBIL - Monthly Agency Cell Phone Bill, ending 09-13-20, AML Admin
Green	10/2/2020	\$96.73	AT&T PREMIER EBIL	1000-40000	8800010-NP000	531130	45	AT&T PREMIER EBIL - Monthly Agency Cell Phone Bill, ending 09-13-20, AML Project
Green	10/2/2020	\$544.41	AT&T PREMIER EBIL	1000-40000	8800010-NP000	531130	51	AT&T PREMIER EBIL - Monthly Agency Cell Phone Bill, ending 09-13-20, WQ
Green	10/2/2020	\$501.20	AT&T PREMIER EBIL	1000-24500	8800010-NP000	531130	21	AT&T PREMIER EBIL - Monthly Agency Cell Phone Bill, ending 09-13-20, CPD
Green	10/9/2020	\$249.99	AT&T K008 9969	1000-24500	8800010-NP000	531130	21	AT&T K008 9969 - Purchase LTE mobile hot spot router for Garvin CD watershed aide
Green	10/9/2020	\$145.52	ATT BILL PAYMENT	1000-24500	8800010-NP000	531130	21	ATT BILL PAYMENT - Purchase internet service for Chickasha WS shop
Green	10/9/2020	\$109.02	ATT BUS PHONE PMT	1000-24500	8800010-NP000	531130	21	ATT BUS PHONE PMT - Purchase phone & internet for J. Stewart in Stillwater
Green	10/13/2020	\$68.78	DMI DELL K-12/GOVT	1000-40000	8800010-NP000	541120	11	DMI DELL K-12/GOVT - Purchase 2 wireless keyboards & 2 wireless mice
Green	10/14/2020	\$349.58	DMI DELL K-12/GOVT	1000-40000	8800010-NP000	541120	11	DMI DELL K-12/GOVT - Purchase 2 monitors for T. Powell
Green	11/4/2020	\$129.98	AT&T PREMIER EBIL	1000-40000	8800010-NP000	531130	41	AT&T PREMIER - Monthly Agency Cell Phone Bill Ending 10-13-2020; AML Admin
Green	11/4/2020	\$97.08	AT&T PREMIER EBIL	1000-40000	8800010-NP000	531130	45	AT&T PREMIER - Monthly Agency Cell Phone Bill Ending 10-13-2020; AML Program
Green	11/4/2020	\$198.42	AT&T PREMIER EBIL	1000-40000	8800010-NP000	531130	11	AT&T PREMIER - Monthly Agency Cell Phone Bill Ending 10-13-2020; Admin
Green	11/4/2020	\$641.54	AT&T PREMIER EBIL	1000-24500	8800010-NP000	531130	21	AT&T PREMIER - Monthly Agency Cell Phone Bill Ending 10-13-2020; CPD
Green	11/4/2020	\$548.43	AT&T PREMIER EBIL	1000-40000	8800010-NP000	531130	51	AT&T PREMIER - Monthly Agency Cell Phone Bill Ending 10-13-2020; WQ
Green	11/4/2020	\$111.12	ATT BUS PHONE PMT	1000-24500	8800010-NP000	531130	21	ATT BUS PHONE PMT - Phone & internet for J. Stewart, Stillwater
Green	11/23/2020	\$63.51	ATT BILL PAYMENT	1000-24500	8800010-NP000	531130		ATT BILL PAYMENT - Purchase internet service for Chickasha WS shop
Ireton	10/26/2020	\$117.48	FREEDOM PAPER	1000-40000	8800010-NP000	536150	14	FREEDOM PAPER - printhead HP 744 PK-C
Ireton	11/6/2020	\$215.42	VALLEY LASER	1000-40000	8800010-NP000	536150	14	VALLEY LASER - printheads
		\$4,662.18	ISD Data Processing					
		\$30,475.58	Total Claims Paid					

OKLAHOMA CONSERVATION COMMISSION
MONTHLY REVENUE SUMMARY
October 2020

DIVISION		PERIOD RECEIPTS		YEAR TO DATE REVENUE
ADMINISTRATION	10	7,660.80		14,220.90
CONSERVATION PROGRAMS	20	2,500.00		36,144.59
DISTRICTS	30	23,701.02		117,218.86
ABANDONED MINE LANDS	40	460,385.54		814,436.16
WATER QUALITY	50	383,003.55		802,444.57
IT / GIS	88			-
TOTAL DIVISIONS		877,250.91		1,784,465.08
APPROPRIATED FUNDS		1,054,887.00		4,219,548.00
AGENCY TOTAL		1,932,137.91		6,004,013.08

OKLAHOMA CONSERVATION COMMISSION
PROGRAM REVENUE SUMMARY
November 2020

DIVISION		PERIOD RECEIPTS		YEAR TO DATE REVENUE
ADMINISTRATION	10	93.75		14,314.65
CONSERVATION PROGRAMS	20	578.05		36,722.64
DISTRICTS	30	63,574.14		180,793.00
ABANDONED MINE LANDS	40	77,249.41		891,685.57
WATER QUALITY	50	240,590.17		1,043,034.74
IT / GIS	88	-		-
TOTAL DIVISIONS		382,085.52		2,166,550.60
APPROPRIATED FUNDS		1,054,887.00		5,274,435.00
AGENCY TOTAL		1,436,972.52		7,440,985.60



OKLAHOMA

State of Oklahoma
Allotment Budget and Available Cash
As Of December 21, 2020

12/21/2020
03:14:49 PM
Page 1

<u>Business Unit</u>	<u>Class</u>	<u>Dept</u>	<u>Bud Ref</u>	<u>Allocations</u>	<u>Pre Encumbered</u>	<u>Encumbered</u>	<u>Current Yr Exp</u>	<u>Prior Yr Exp</u>	<u>Allotment Budget</u>	<u>Available Cash</u>
64500	190									995,149.82
	19001	10	20	462,434.00	.00	272.33	20,834.16	441,327.51	.00	
	19001	20	20	5,260,001.00	.00	2,445.63	512,928.77	4,291,556.45	453,070.15	
	19001	30	20	5,715,379.00	.00	1.02	671,768.01	5,031,583.24	12,026.73	
	19001	50	20	524,873.00	.00	.00	(2,141.34)	474,808.38	52,205.96	
	19011	50	21	475,128.00	.00	.00	.00	.00	475,128.00	
				12,437,815.00		2,718.98	1,203,389.60	10,239,275.58	992,430.84	2,134,588.68
	19101	10	21	611,635.48	.00	416,701.96	175,649.13	.00	19,284.39	
	19101	20	21	5,089,771.60	5,345.48	2,053,187.79	1,504,171.82	.00	1,527,066.51	
	19101	30	21	5,957,239.33	.00	3,375,480.64	2,231,530.40	.00	350,228.29	
	19101	40	21	.00	.00	.00	.00	.00	.00	
	19101	50	21	999,999.95	.00	524,073.56	283,381.97	.00	192,544.42	
				12,658,646.36	5,345.48	6,369,443.95	4,194,733.32		2,089,123.61	959.82
	199									
	19901	10	19	618,370.00	.00	.00	.00	618,370.00	.00	
	19901	20	19	3,720,631.00	.00	.00	.00	3,720,631.00	.00	
	19901	30	19	4,873,744.00	.00	.00	.00	4,872,784.18	959.82	
	19901	50	19	472,851.00	.00	.00	.00	472,851.00	.00	
	19901	88	19	40,000.00	.00	.00	.00	40,000.00	.00	
				9,725,596.00				9,724,636.18	959.82	203,802.39
	200									



OKLAHOMA

State of Oklahoma
Allotment Budget and Available Cash
As Of December 21, 2020

12/21/2020
03:14:49 PM
Page 2

<u>Business Unit</u>	<u>Class</u>	<u>Dept</u>	<u>Bud Ref</u>	<u>Allocations</u>	<u>Pre Encumbered</u>	<u>Encumbered</u>	<u>Current Yr Exp</u>	<u>Prior Yr Exp</u>	<u>Allotment Budget</u>	<u>Available Cash</u>
64500	205									26,453.32
	20500	10	19	2,100.00	.00	.00	.00	432.00	1,668.00	
	20500	10	20	600.00	.00	135.00	.00	441.00	24.00	
	20500	10	21	1,400.00	.00	735.00	665.00	.00	.00	
				4,100.00		870.00	665.00	873.00	1,692.00	
	210									7.40
	215									187,881.40
	21500	20	21	187,881.00	.00	.00	.00	.00	187,881.00	
				187,881.00					187,881.00	
	220									20,200.83
	22000	50	19	12,000.00	.00	1,000.00	.00	.00	11,000.00	
	22000	50	20	10,000.00	.00	1,000.00	.00	.00	9,000.00	
	22000	50	21	15,000.00	.00	1,500.00	.00	.00	13,500.00	
				37,000.00		3,500.00			33,500.00	
	245									504,046.86
	24500	10	20	60,000.00	.00	.00	.00	250.00	59,750.00	
	24500	20	19	229,285.00	.00	.01	.00	39,447.03	189,837.96	
	24500	20	20	427,035.00	.00	7,177.49	57,659.27	241,953.43	120,244.81	
	24500	20	21	172,895.00	.00	99,923.34	21,576.66	.00	51,395.00	
	24500	30	19	12,000.00	.00	.00	.00	.00	12,000.00	
	24500	30	20	11,000.00	.00	.00	.00	.00	11,000.00	
	24500	30	21	11,000.00	.00	.00	.00	.00	11,000.00	



State of Oklahoma
Allotment Budget and Available Cash
As Of December 21, 2020

12/21/2020
03:14:49 PM
Page 3

<u>Business Unit</u>	<u>Class</u>	<u>Dept</u>	<u>Bud Ref</u>	<u>Allocations</u>	<u>Pre Encumbered</u>	<u>Encumbered</u>	<u>Current Yr Exp</u>	<u>Prior Yr Exp</u>	<u>Allotment Budget</u>	<u>Available Cash</u>
64500	245									504,046.86
	24500	40	19	8,765.00	.00	.00	.00	8,764.98	.02	
	24500	40	21	500.00	.00	.00	.00	.00	500.00	
	24500	50	19	124,000.00	.00	.00	.00	35,443.51	88,556.49	
	24500	50	20	60,000.00	.00	30,975.95	.00	28,124.05	900.00	
	24500	50	21	237,371.00	.00	80,339.43	7,964.57	.00	149,067.00	
	24500	88	19	15,325.00	.00	.00	.00	4,790.01	10,534.99	
	24500	88	20	16,000.00	.00	.00	1,538.50	13,619.58	841.92	
	24500	88	21	19,585.00	.00	16,325.13	3,259.87	.00	.00	
	250			1,404,761.00		234,741.35	91,998.87	372,392.59	705,628.19	6,656,141.83
	25000	20	19	209,000.00	.00	.00	.00	.00	209,000.00	
	25000	20	20	40,983.00	.00	.00	.00	.00	40,983.00	
	25000	20	21	40,983.00	.00	.00	.00	.00	40,983.00	
	25000	30	19	788,310.00	.00	.00	.00	600,006.87	188,303.13	
	25000	30	20	788,310.00	.00	.00	(189,461.90)	648,104.13	329,667.77	
	25000	30	21	788,310.21	.00	.00	73,475.27	.00	714,834.94	
	25000	50	19	2,900,000.00	.00	7,722.35	8,513.28	1,655,406.89	1,228,357.48	
	25000	50	20	2,688,470.00	.00	825,474.01	452,544.68	1,402,295.34	8,155.97	
	25000	50	21	4,099,204.00	.00	1,234,238.20	1,390,296.74	.00	1,474,669.06	
	255			12,343,570.21		2,067,434.56	1,735,368.07	4,305,813.23	4,234,954.35	0.00
	25500	10	19	60,280.00	.00	.00	.00	60,280.00	.00	



State of Oklahoma
Allotment Budget and Available Cash
As Of December 21, 2020

12/21/2020
03:14:49 PM
Page 4

<u>Business Unit</u>	<u>Class</u>	<u>Dept</u>	<u>Bud Ref</u>	<u>Allocations</u>	<u>Pre Encumbered</u>	<u>Encumbered</u>	<u>Current Yr Exp</u>	<u>Prior Yr Exp</u>	<u>Allotment Budget</u>	<u>Available Cash</u>
64500										
255										0.00
25500	10	20		102,140.00	.00	.00	.00	102,140.00	.00	
25500	10	21		102,000.00	.00	102,000.00	.00	.00	.00	
				264,420.00		102,000.00		162,420.00		10,625,893.49
400										
40000	10	19		198,897.00	.00	875.01	.00	77,254.63	120,767.36	
40000	10	20		306,516.00	.00	11,900.98	2,171.66	282,641.63	9,801.73	
40000	10	21		371,106.35	.00	247,218.21	113,809.61	.00	10,078.53	
40000	20	19		13,885,427.00	.00	896,348.29	.00	1,958,506.25	11,030,572.46	
40000	20	20		5,557,434.00	176,650.00	537,635.80	353,422.40	1,284,185.59	3,205,540.21	
40000	20	21		3,274,778.61	155,549.99	1,623,336.30	163,382.17	.00	1,332,510.15	
40000	30	19		1,245,168.00	.00	.00	.00	611,146.34	634,021.66	
40000	30	20		2,267,696.00	.00	30,199.04	(18,083.16)	1,109,270.18	1,146,309.94	
40000	30	21		1,694,725.00	.00	127,653.04	478,547.76	.00	1,088,524.20	
40000	40	19		7,113,906.00	.00	20,237.13	238,018.50	1,884,910.82	4,970,739.55	
40000	40	20		4,045,380.00	.00	351,140.78	316,144.46	1,232,946.69	2,145,148.07	
40000	40	21		3,091,194.49	1,447,723.62	690,458.92	394,469.14	.00	558,542.81	
40000	50	19		4,086,593.00	.00	980,180.82	3,893.00	2,497,443.48	605,075.70	
40000	50	20		3,730,746.00	.00	912,758.96	141,086.94	2,673,356.29	3,543.81	
40000	50	21		3,701,367.98	.00	1,759,726.26	1,941,641.72	.00	.00	
40000	88	19		370,528.00	.00	29,947.65	.00	247,550.44	93,029.91	
40000	88	20		456,900.00	.00	238,914.29	30,032.53	180,235.04	7,718.14	
40000	88	21		446,847.00	.00	321,156.73	45,350.87	.00	80,339.40	



State of Oklahoma
Allotment Budget and Available Cash
As Of December 21, 2020

12/21/2020
03:14:49 PM
Page 5

<u>Business Unit</u>	<u>Class</u>	<u>Dept</u>	<u>Bud Ref</u>	<u>Allocations</u>	<u>Pre Encumbered</u>	<u>Encumbered</u>	<u>Current Yr Exp</u>	<u>Prior Yr Exp</u>	<u>Allotment Budget</u>	<u>Available Cash</u>
64500	400			55,845,210.43	1,779,923.61	8,779,688.21	4,203,887.60	14,039,447.38	27,042,263.63	10,625,893.49
	415									0.52
	424									0.69
	700									163,812.31
	70000	30	19	350,000.00	.00	.00	.00	347,587.46	2,412.54	
	70000	30	20	400,000.00	.00	8,670.19	63,498.31	324,139.25	3,692.25	
	70000	30	21	400,000.00	.00	29,604.38	179,731.77	.00	190,663.85	
				1,150,000.00		38,274.57	243,230.08	671,726.71	196,768.64	3,563.72
Business Unit Totals				106,059,000.00	1,785,269.09	17,598,671.62	11,673,272.54	39,516,584.67	35,485,202.08	21,522,503.08



OKLAHOMA

State of Oklahoma
Allotment Budget and Available Cash
As Of December 21, 2020

12/21/2020
03:14:49 PM
Page 6

<u>Business Unit</u>	<u>Class</u>	<u>Dept</u>	<u>Bud Ref</u>	<u>Allocations</u>	<u>Pre Encumbered</u>	<u>Encumbered</u>	<u>Current Yr Exp</u>	<u>Prior Yr Exp</u>	<u>Allotment Budget</u>	<u>Available Cash</u>
Grand Totals				106,059,000.00	1,785,269.09	17,598,671.62	11,673,272.54	39,516,584.67	35,485,202.08	21,522,503.08

OCC AGREEMENTS FOR CONSIDERATION

OCC ID	PARTY	NO	PURPOSE	AMENDMENT PURPOSE	BEGIN DATE	END DATE	AMOUNT TO OCC	AMOUNT FROM OCC	FUNDING SOURCE
a	Oklahoma Association of Conservation Districts	OCC-660	To enhance the movement and education of Working on Regenerative Management data application.		1/1/2021	1/1/2022	\$20,000		OACD
b	Natural Resources Conservation Service	NR187355XXXXC007 (OCC#540)	Remedial repairs to Bear Creek 3, Lost Duck D-9, Sugar Creek Farrow Drop, Sugar Creek L-44, and Upper Black Bear 36	Amendment 2 adds funds for Bear 3	2/1/2018	12/31/2021	\$24,667		federal funds
c	Natural Resources Conservation Service	NR207355XXXXC003 (OCC-609)	Remedial repairs on Quartermaster Site 19B in Custer County and Kadashan Bottoms Channel in Wagoner County.	Amendment 1 adds funds	3/2/2020	9/30/2023	\$1,349,500		Federal Funds (NRCS)
d	Office of the Secretary of Energy & Environment	OCC-661	To create a formal mechanism to provide EPA wetland resources for OCC's Wetlands Program from the FY20 - Section 106 Monitoring Initiative and National Wetland Condition Assessment grant.		9/4/2020	12/31/2023	228,375		EPA Section 106

OCC ID	PARTY	NO	PURPOSE	AMENDMENT PURPOSE	BEGIN DATE	END DATE	AMOUNT TO OCC	AMOUNT FROM OCC	FUNDING SOURCE
e	Oklahoma State University	OCC-604	To develop a quality assurance project plan and floodplain mapping protocol. OSU will conduct image processing, data analysis, field work, and report writing. Mapping will occur in the Arkansas River and Canadian River watersheds.	Agreement continued for 2021	12/1/2019	12/31/2021		\$139,325	EPA 104 (b)(3)

Recommendation for Appointment of Conservation District Director

District	First Name	Last Name	Succeeds	Term Expires	Number of Meetings	Position Number
Johnston County	Keegan	Varner	Travis Miller	6/30/2022	---	E3
Johnston County	Josh	Anderson	Robert Prentice	6/30/2023	---	E1
LeFlore County	Brandon	Faulkenberry	Jasper Rabourn	6/30/2021	---	A
Osage County	Jackson	Drummond	Sandra Drummond	6/30/2021	---	A
Texas County	James	Skelton	Neil Hyer	6/30/2022	---	A

*Did not meet 75% meeting attendance requirement



Policies and Procedures
Work Schedule and Time Worked

Effective Date of Policy:	Next Scheduled Review: 1/2/2022
Last Reviewed:	Policy Number: OCC-01 (2021)
Date Policy Last Revised:	Replaces Policy Number:
Approved:	Approval Date:

A. Work Schedule / Core Office Hours

Employees shall be present at their duty station during scheduled work hours or at other locations as directed or approved by a supervisor. The Commission's established workweek comprises 40 hours and begins at 12:00 a.m. Sunday and ends at 11:59 p.m. on Saturday. Core office hours are 8:00 a.m. to 4:30 p.m., Monday through Friday. Not all time shall be counted as working time (lunch breaks, for example).

B. Established Individual Workweek Form

Each employee shall complete an Established Individual Workweek Form at the beginning of employment. The Established Individual Workweek Form defines routine scheduled hours for each employee. The Established Individual Workweek Form may be modified from time to time with a supervisor's approval.

Established Individual Workweek Form

C. Flex-time

Reference: [74 O.S. § 840-2.26](#)

Employees may be considered for alternative work scheduling (flex-time and/or telework) on a case-by-case basis, where such work schedules will improve work/life balance, provide coverage necessary for division and program operations, and serve the agency with increased productivity while maintaining output quality. All employees are expected to be working during core office hours unless approval is granted for a flexible work schedule, approved leave, workweek adjustment, or through a Telework Agreement. Flex-time allows the employee to adjust the starting and ending time of a workday without changing the total number of hours worked in a day.

D. Compressed Workweek

Employees may be considered for a compressed workweek on a case-by-case basis, where such work schedules will improve work/life balance, provide coverage necessary for division and program operations, and serve the agency with increased productivity while maintaining output quality. Only division directors, the Executive Director, and the Assistant Director may approve or amend a

compressed workweek schedule, and the schedule must be maintained in the employee's personnel file.

The Commission has traditionally offered two compressed workweek schedules:

1. The "4/10" Schedule – Employee works four ten hour days per week with a consistent day off each week.
2. The "9/80" Schedule – Employee works a consistently scheduled eighty hours in nine days with one day off every other week. Most Commission employees who work 9/80 schedules usually work the following schedule:

Day -	M	T	W	R	F	M	T	W	R	F
Hours -	9	9	9	9	8	9	9	9	9	Off

[OMES Alternative Work Schedules \(AWS\)](#)

E. Telework

An employee may be considered for telework, also called telecommuting, when opportunities exist for improved employee performance, agency savings, and to meet the needs of the Commission and the public. The full telework policy and forms can be found in the link below.

[Policy OCC-01A: Telecommuting or Telework Policy and Procedure](#)

F. Lunch and Breaks

Employees are required to take a lunch period consisting of no less than 30 minutes for each six hour period of work. Lunch periods are unpaid and employees are not permitted to work through lunch periods. Accordingly, lunch periods shall not be recorded or reported as hours worked. Division directors may waive the required lunch period if extraordinary circumstances do not permit the employee to take a lunch period or the employee is required to perform his or her official duties while eating. Employees are also permitted to take two paid breaks during each shift, one 15-minute break in the morning and one 15-minute break in the afternoon.

G. Compensatory Time / Overtime Pay

Reference: [74 O.S. 840-2.15](#)

Non-Exempt Employees

Per the Fair Labor Standards Act (FLSA), 29 U.S.C. § 201 et seq. non-exempt employees, meaning an employee not exempt from the overtime requirements of the FLSA, **MUST** be paid or provided compensatory time at time and a half (1.5) for any overtime acquired in a 40 hour workweek.

Work Week Adjust: Non-exempt employees are responsible for adhering to the forty (40) hour workweek whenever possible and should adjust their work week hours if at all possible before being allowed to accrue overtime.

Non-exempt Commission employees who are approved to work more than forty (40) hours in a workweek shall accrue compensatory time off at the rate of one and one half hour for each hour of overtime worked, instead of cash overtime pay. Employees may not use leave to earn compensatory time. Supervisors shall approve time worked in excess of forty (40) hours in advance for non-exempt employees.

Working overtime without a supervisor's prior approval shall necessitate supervisor review/approval and may be cause for disciplinary action if found unwarranted.

Exempt Employees

The majority of Commission employees are classified as "exempt," meaning the employee is exempt from certain overtime requirements of the FLSA. Typically, "exempt" employees work in a supervisory role or professional capacity as defined by the FLSA. Under the FLSA, state agencies MAY grant compensatory time to exempt employees. It is the Commission's policy to grant compensatory time to our exempt employees per the conditions set out in this policy.

Work Week Adjust: Exempt employees shall be given a 2 week, eighty (80) hour work adjust period. The employee shall be responsible for scheduling and maintaining a 2 week, eighty (80) hour work period whenever possible. In instances where work week adjustments cannot be made, exempt employees who work more than eighty (80) hours during a given two (2) week period may accrue compensatory time on an hour for hour basis. A supervisor may deny the accrual of compensatory time for an exempt employee. Employees may not use leave to earn compensatory time. Supervisors shall approve time worked in excess of the eighty (80) hours in advance for exempt employees.

Working overtime without a supervisor's prior approval shall necessitate supervisor review/approval and may be cause for disciplinary action if found unwarranted.

Supervisors & Internal Control

Overtime (time greater than 40 hours per week for non-exempt or greater than 80 hours per two weeks for exempt employees) should be approved only in those cases where excessive hours of work are necessary because of weather conditions, necessary seasonal activity, emergencies, or special short-term projects. Each division director is responsible for the manner in which overtime is authorized. It is equally important to control unauthorized overtime. Unauthorized work shall be counted as hours worked. If the supervisor should have stopped the work but did not, or if the supervisor knew or had reason to know of unauthorized overtime, the supervisor may be subject to discipline.

Division directors are responsible for internal controls which will provide a means of reviewing and evaluating the accrual and use of overtime. Supervisors are responsible for ensuring employees adjust their work schedules within their established workweek(s) to avoid unjustified overtime accrual. Exempt employees are responsible for adhering to the eighty (80) hours during a given two (2) week period whenever possible. If overtime appears necessary, the employee shall obtain approval through the chain of command. In instances of extenuating circumstances where pre-approval cannot be obtained, employees must notify supervisors as soon as possible regarding the number of hours and reason for overtime worked. Overtime hours worked without proper approval

shall necessitate supervisor review/approval and may be cause for disciplinary action if found unwarranted.

Compensatory Time Accrual and Use

Both non-exempt and exempt employees may accumulate up to 240 hours of compensatory time. Compensatory time expires six (6) months from the date it was acquired. Employees shall use compensatory time before it expires and shall, with a supervisor's approval, adjust their work schedule so as to use their compensatory time. Compensatory time accrued by an employee shall be used in lieu of and prior to annual leave. If a non-exempt employee fails to use their compensatory time before the end of the 6 month period then they must be paid by the Commission for those hours. If an exempt employee fails to use their compensatory time within 6 months of its accrual then the exempt employee loses the compensatory time. An exempt employee is not paid or otherwise compensated for lost compensatory time.

Paid Overtime Exception

The Executive Director or designee may authorize **overtime pay** to non-exempt employees that work more than forty (40) hours during a given workweek or to exempt employees that work over eighty (80) hours during a given two (2) week period in extraordinary circumstances or during an emergency event. Overtime pay shall be calculated in accordance with the FLSA.

H. Travel to and from Work

Normal travel to and from work is not compensated regardless of whether the employee has a fixed duty station or is assigned to different job or telework sites. Field employees shall begin each work day as designated by a supervisor.

Policy OCC-12: Travel shall apply to hours worked while an employee is in "travel status," e.g., in-state and out-of-state travel.

I. Emergencies

In the event an employee is called to work due to an emergency, an employee's work time shall begin immediately upon responding to the request for action. Otherwise, the other provisions of this policy (lunch and breaks, for example) shall apply normally.

J. Division Director's Responsibilities

Division directors are required to take into account the staffing needs of their division when approving employees for the flex-time, telework, and compressed workweek schedules. Division directors shall staff their division to provide coverage and service to customers during normal office hours, from 8:00 a.m. to 4:30 p.m. Monday through Friday.

OKLAHOMA CONSERVATION COMMISSION

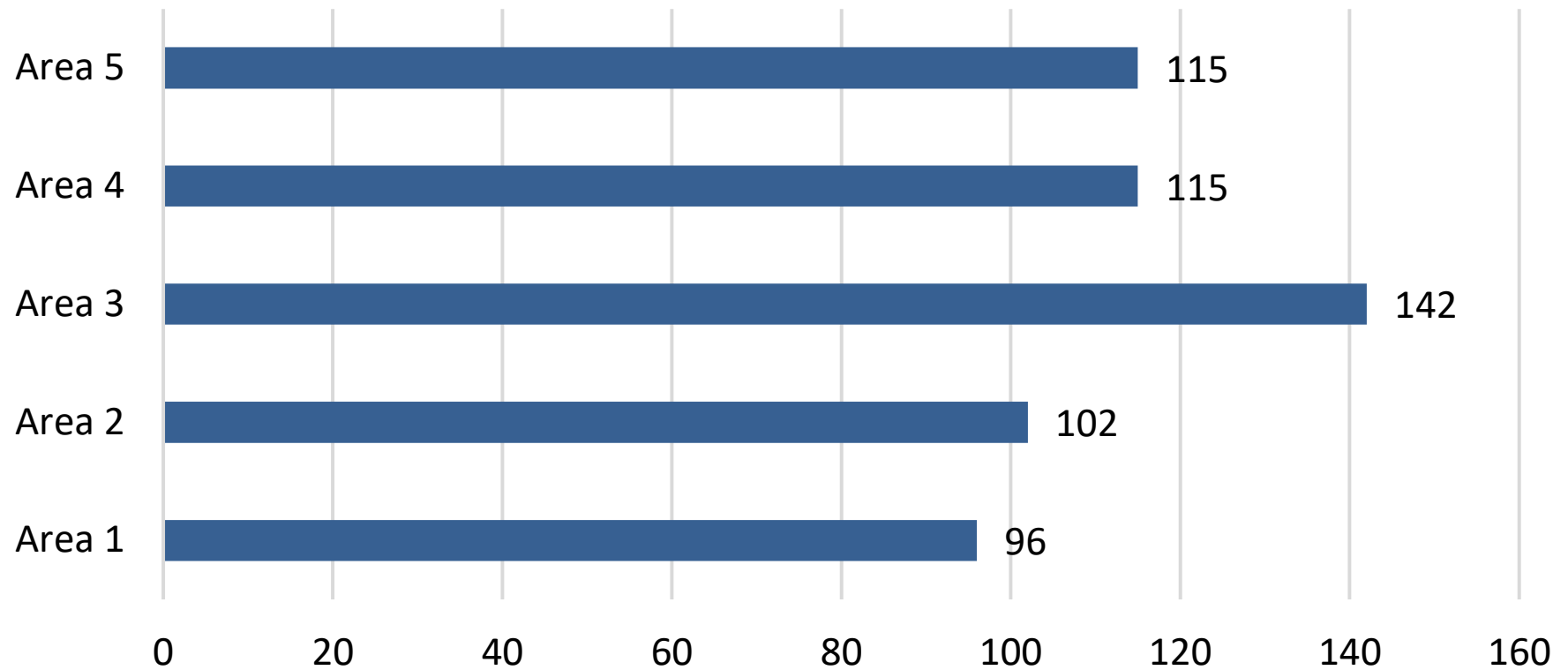
**CONSERVATION
COST SHARE PROGRAM
Locally Led – Program Year 20**

**Allocation Period: April 1 – September 30, 2019
Program Year Completed: September 30, 2020**

PREPARED BY

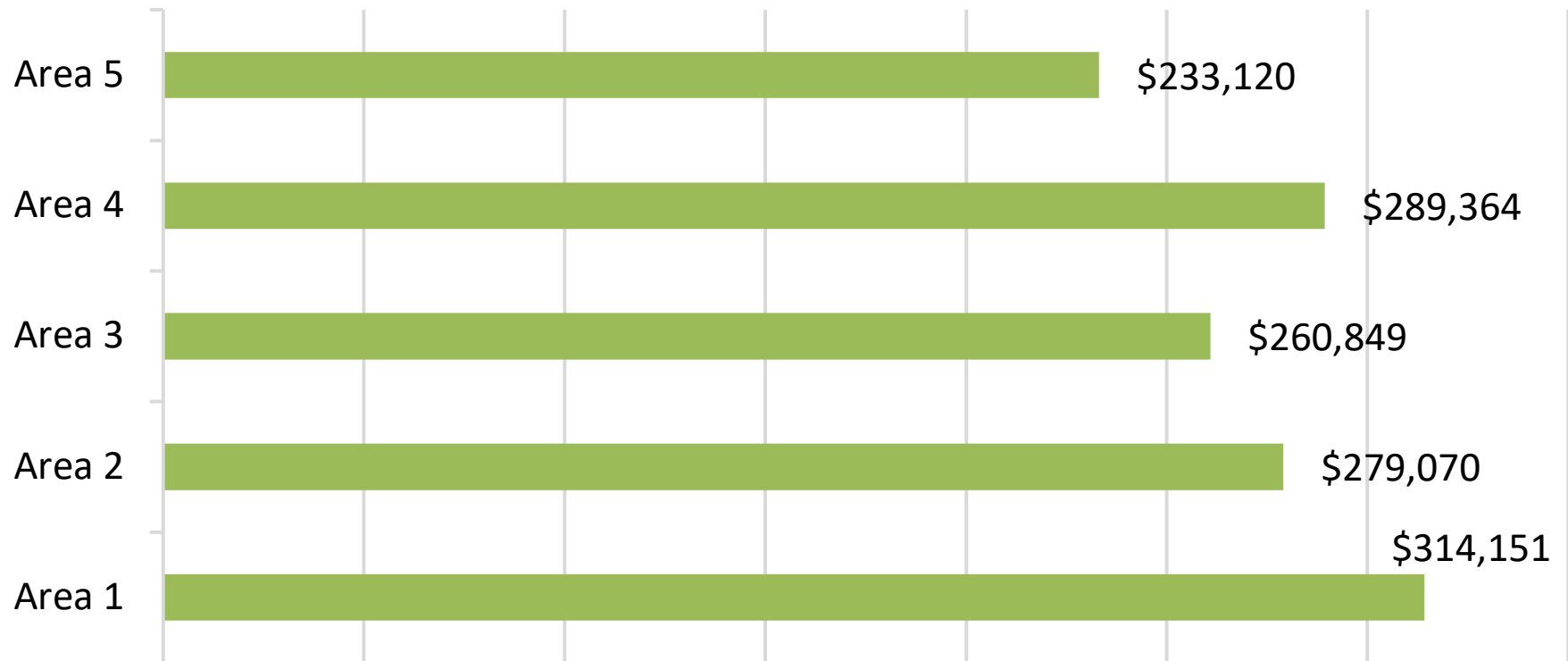
**OKLAHOMA CONSERVATION COMMISSION
CONSERVATION PROGRAMS DIVISION**

Number of PY 20 Participants



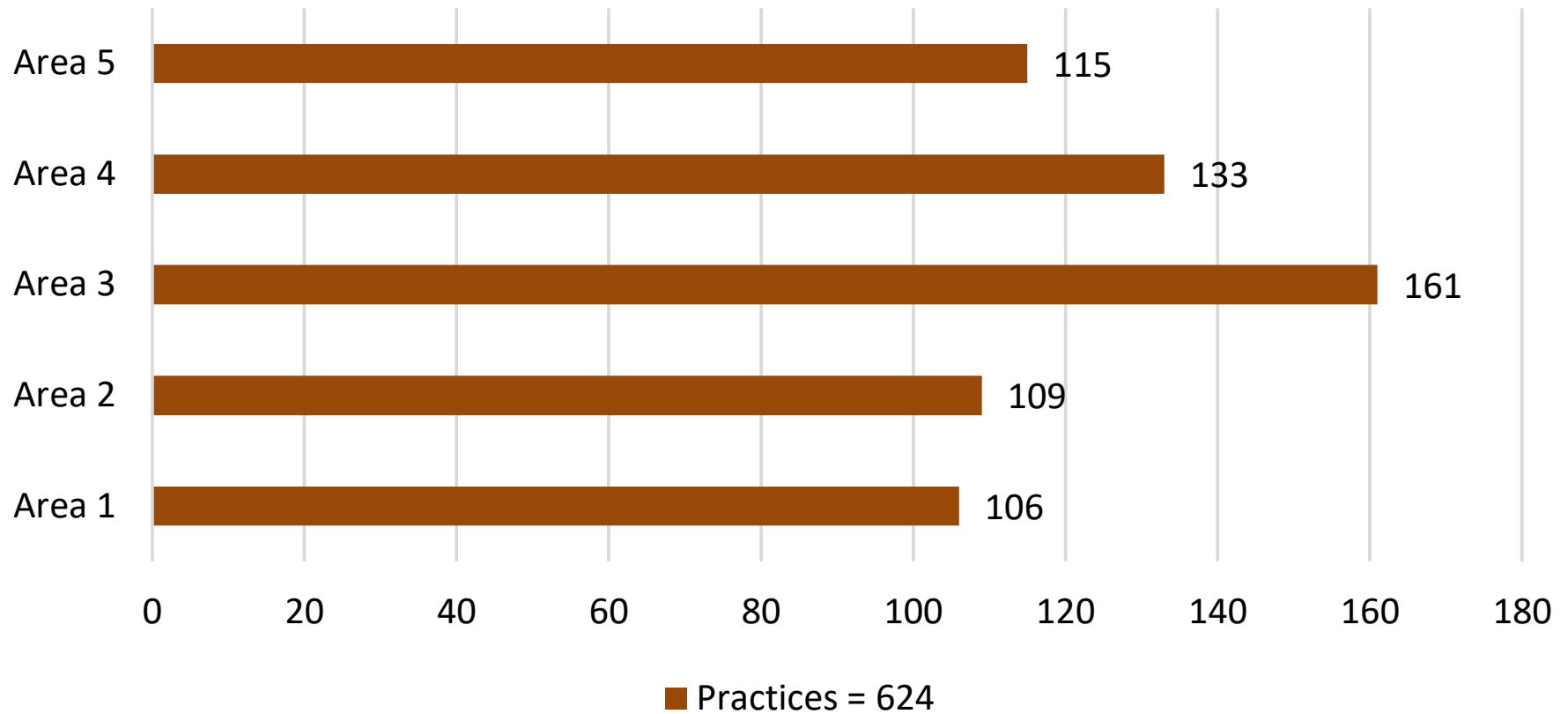
■ Participants = 570

PY 20 Cost Share Funds to Participants



■ Cost Share Funds to Participants = \$1,376,002

Number of PY 20 Practices



BY DISTRICT

**Conservation Cost Share Program
Locally Led -- Program Year 20**

District	PY 19 Agreements Transferred to PY 20	PY 19 Carry Over to PY 20	PY 20 Allocation	Amount Available for PY 20	Amount Paid to Participants	PY 20 Amount Returned to OCC
Adair			\$22,000.00	\$22,000.00	\$20,729.79	\$1,270.21
Alfalfa		\$899.11	\$16,000.00	\$16,899.11	\$11,245.85	\$5,653.26
Arbuckle	\$18,000.00	\$7,168.40	\$16,000.00	\$41,168.40	\$18,676.92	\$22,491.48
Atoka			\$5,000.00	\$5,000.00		\$5,000.00
Beaver		\$9,674.81	\$22,000.00	\$31,674.81	\$27,042.26	\$4,632.55
Blaine			\$22,000.00	\$22,000.00	\$10,634.57	\$11,365.43
Bryan		\$500.00	\$22,000.00	\$22,500.00	\$22,500.00	
Caney Valley	\$9,000.00		\$22,000.00	\$31,000.00	\$28,172.06	\$2,827.94
Central North Canadian River		\$4,989.41	\$18,000.00	\$22,989.41	\$16,000.00	\$6,989.41
Checotah		\$6,734.34	\$16,000.00	\$22,734.34	\$13,451.57	\$9,282.77
Cherokee		\$6,957.88	\$10,000.00	\$16,957.88	\$7,004.56	\$9,953.32
Cimarron County		\$896.30	\$13,000.00	\$13,896.30	\$11,245.44	\$2,650.86
Cleveland			\$5,000.00	\$5,000.00	\$1,250.00	\$3,750.00
Coal	\$4,000.00	\$6,618.35	\$16,000.00	\$26,618.35	\$17,557.30	\$9,061.05
Comanche	\$14,845.34	\$7,134.55	\$13,000.00	\$34,979.89	\$18,566.85	\$16,413.04
Cotton		\$339.62	\$22,000.00	\$22,339.62	\$21,967.94	\$371.68
Craig			\$22,000.00	\$22,000.00	\$17,849.78	\$4,150.22
Creek	\$3,000.00	\$386.28	\$13,000.00	\$16,386.28	\$8,519.38	\$7,866.90
Custer		\$5,311.10	\$13,000.00	\$18,311.10	\$15,193.67	\$3,117.43
Deer Creek			\$16,000.00	\$16,000.00	\$13,506.70	\$2,493.30
Delaware		\$6,313.73	\$13,000.00	\$19,313.73	\$7,327.11	\$11,986.62
Dewey	\$4,000.00	\$770.21	\$22,000.00	\$26,770.21	\$26,770.21	
East Canadian		\$4,099.27	\$22,000.00	\$26,099.27	\$28,308.25	-\$2,208.98
Ellis			\$13,000.00	\$13,000.00	\$10,992.50	\$2,007.50
Garfield	\$17,796.32	\$13,027.80	\$13,000.00	\$43,824.12	\$23,502.68	\$20,321.44
Garvin		\$3,014.87	\$16,000.00	\$19,014.87	\$11,950.07	\$7,064.80
Grady		\$18,260.09	\$10,000.00	\$28,260.09	\$15,719.99	\$12,540.10
Grant	\$15,000.00	\$6,326.79	\$22,000.00	\$43,326.79	\$26,917.11	\$16,409.68
Greer	\$8,910.52	\$3,220.12	\$16,000.00	\$28,130.64	\$9,026.81	\$19,103.83

District	PY 19 Agreements Transferred to PY 20	PY 19 Carry Over to PY 20	PY 20 Allocation	Amount Available for PY 20	Amount Paid to Participants	PY 20 Amount Returned to OCC
Harmon		\$4,793.90	\$22,000.00	\$26,793.90	\$26,620.27	\$173.63
Harper		\$3,204.54	\$16,000.00	\$19,204.54	\$18,809.38	\$395.16
Haskell	\$16,332.00	\$2,997.88	\$16,000.00	\$35,329.88	\$13,653.06	\$21,676.82
Hughes		\$1,032.40	\$18,000.00	\$19,032.40	\$15,928.32	\$3,104.08
Jackson		\$18,335.49	\$16,000.00	\$34,335.49	\$900.00	\$33,435.49
Jefferson			\$22,000.00	\$22,000.00	\$18,672.43	\$3,327.57
Johnston			\$10,000.00	\$10,000.00		\$10,000.00
Kay		\$3,483.09	\$10,000.00	\$13,483.09	\$1,089.38	\$12,393.71
Kiamichi		\$5,179.80	\$13,000.00	\$18,179.80	\$10,698.21	\$7,481.59
Kingfisher	\$19,840.54	\$651.68	\$13,000.00	\$33,492.22	\$33,492.22	
Kiowa	\$2,500.00	\$1,450.84	\$16,000.00	\$19,950.84	\$11,774.13	\$8,176.71
Konawa	\$2,200.00		\$22,000.00	\$24,200.00	\$25,565.93	-\$1,365.93
Latimer		\$1,604.07	\$22,000.00	\$23,604.07	\$20,630.48	\$2,973.59
LeFlore	\$15,000.00	\$773.47	\$5,000.00	\$20,773.47	\$7,204.43	\$13,569.04
Lincoln			\$13,000.00	\$13,000.00	\$12,999.12	\$0.88
Little River		\$1,797.13	\$10,000.00	\$11,797.13	\$3,359.17	\$8,437.96
Logan		\$18,205.73	\$13,000.00	\$31,205.73	\$21,643.31	\$9,562.42
Love		\$24,782.00	\$13,000.00	\$37,782.00	\$35,351.88	\$2,430.12
Major		\$3,362.23	\$16,000.00	\$19,362.23	\$15,136.14	\$4,226.09
Marshall		\$2,818.70	\$5,000.00	\$7,818.70	\$5,000.00	\$2,818.70
Mayes		\$9,488.93	\$16,000.00	\$25,488.93	\$11,107.71	\$14,381.22
McClain		\$5,185.27	\$10,000.00	\$15,185.27	\$9,829.79	\$5,355.48
McIntosh		\$1,886.62	\$22,000.00	\$23,886.62	\$19,543.68	\$4,342.94
Murray		\$2,454.53	\$13,000.00	\$15,454.53	\$13,665.55	\$1,788.98
Muskogee		\$8,213.61	\$16,000.00	\$24,213.61	\$23,428.23	\$785.38
Noble		\$8,083.47	\$16,000.00	\$24,083.47	\$22,485.62	\$1,597.85
North Caddo	\$4,000.00	\$7,428.69	\$16,000.00	\$27,428.69	\$16,596.35	\$10,832.34
North Fork of Red River		\$8,189.26	\$10,000.00	\$18,189.26	\$5,000.00	\$13,189.26
Nowata	\$14,113.03		\$22,000.00	\$36,113.03	\$25,421.33	\$10,691.70
Okfuskee	\$3,500.00	\$10,380.43	\$13,000.00	\$26,880.43	\$6,450.00	\$20,430.43
Oklahoma		\$6,696.82	\$13,000.00	\$19,696.82	\$14,522.06	\$5,174.76
Okmulgee		\$4,930.85	\$13,000.00	\$17,930.85	\$17,916.15	\$14.70

District	PY 19 Agreements Transferred to PY 20	PY 19 Carry Over to PY 20	PY 20 Allocation	Amount Available for PY 20	Amount Paid to Participants	PY 20 Amount Returned to OCC
Osage			\$24,500.00	\$24,500.00	\$24,500.00	
Ottawa		\$5,827.89	\$16,000.00	\$21,827.89	\$16,529.19	\$5,298.70
Pawnee	\$14,600.00	\$2,297.93	\$16,000.00	\$32,897.93	\$5,867.89	\$27,030.04
Payne	\$10,738.48	\$16,830.10	\$22,000.00	\$49,568.58	\$47,967.32	\$1,601.26
Pittsburg	\$19,800.00	\$9,053.43	\$22,000.00	\$50,853.43	\$45,546.12	\$5,307.31
Pontotoc		\$6,260.44	\$16,000.00	\$22,260.44	\$8,338.94	\$13,921.50
Pushmataha			\$13,000.00	\$13,000.00	\$3,211.05	\$9,788.95
Rogers	\$6,750.00	\$1,738.80	\$13,000.00	\$21,488.80	\$3,774.84	\$17,713.96
Seminole		\$5,003.19	\$18,000.00	\$23,003.19	\$24,000.00	-\$996.81
Sequoyah			\$22,000.00	\$22,000.00	\$16,713.66	\$5,286.34
Shawnee		\$13,049.19	\$16,000.00	\$29,049.19	\$12,205.60	\$16,843.59
South Caddo		\$5,445.74	\$24,500.00	\$29,945.74	\$29,945.74	
Stephens	\$6,923.88	\$3,217.43	\$16,000.00	\$26,141.31	\$19,957.31	\$6,184.00
Talihina		\$2,283.91	\$22,000.00	\$24,283.91	\$20,048.01	\$4,235.90
Texas		\$803.94	\$16,000.00	\$16,803.94	\$9,897.53	\$6,906.41
Tillman		\$10,631.43	\$16,000.00	\$26,631.43	\$16,893.40	\$9,738.03
Tulsa			\$10,000.00	\$10,000.00	\$3,207.60	\$6,792.40
Upper Washita		\$2,686.65	\$16,000.00	\$18,686.65	\$10,000.00	\$8,686.65
Wagoner		\$6,678.86	\$22,000.00	\$28,678.86	\$28,647.60	\$31.26
Washita	\$1,827.09	\$2,009.58	\$16,000.00	\$19,836.67	\$11,764.07	\$8,072.60
West Caddo		\$5,375.73	\$22,000.00	\$27,375.73	\$27,258.82	\$116.91
Woods			\$22,000.00	\$22,000.00	\$22,000.00	
Woodward		\$3,033.65	\$22,000.00	\$25,033.65	\$22,156.75	\$2,876.90
TOTAL	\$232,677.20	\$382,282.35	\$1,365,000.00	\$1,979,959.55	\$1,376,555.14	\$603,404.41

BY PRACTICE

Conservation Cost Share Program Locally Led -- Program Year 20

Allocation Period: April 1, 2019 - September 30, 2019

Program Year Complete: September 30, 2020

Total Number of Participants for Program Year 20	570
Total Number of Practices Installed for Program Year 20	624
Total Amount Paid to Participants from Cost Share Funds	\$ 1,376,555.14
Total Amount Paid by Participants	\$ 1,202,980.67

Practice	Number of Practices Installed	Units Installed	Cost Share Funds Paid to Participants	Amount Paid by Participants
Brush Management	172	7,951.44 acres	\$ 365,300.15	\$ 331,064.18
Cover Crop	4	639.73 acres	\$ 15,506.70	\$ 25,975.10
Critical Area Planting	3	2.6 acres	\$ 523.42	\$ 1,176.58
Diversion	1	1,517 cubic yards	\$ 2,700.00	\$ 900.00
Fencing	45	76,211.6 linear feet	\$ 98,820.14	\$ 73,136.88
Firebreak	1	7,920 feet	\$ 613.80	\$ 301.20
Grade Stabilization Structure	1	1,188 cubic yards	\$ 3,501.63	\$ 2,155.67
Grassed Waterway	29	85.2 acres	\$ 78,427.00	\$ 60,367.76
Heavy Use Area Protection	12	7,216.8 acres	\$ 9,572.14	\$ 9,202.98
Herbaceous Weed Control	65	7,472.31 acres	\$ 95,987.92	\$ 100,522.75
Pasture and Hayland Planting	82	2,626.59 acres	\$ 225,412.10	\$ 185,029.32
Pipeline	17	16,504.8 linear feet	\$ 20,266.90	\$ 13,733.90
Pond	98	182,621 cubic yards	\$ 245,288.73	\$ 233,172.70
Pumping Plant	29	29 plants	\$ 64,674.14	\$ 48,459.04
Range Seeding	4	195.6 acres	\$ 11,943.99	\$ 8,223.17
Terrace	2	4,646 linear feet	\$ 4,206.75	\$ 1,402.25
Watering Facility	15	15 facilities	\$ 16,880.85	\$ 10,761.19
Well	44	44 wells	\$ 116,928.78	\$ 97,396.00

BY AREA

**Conservation Cost Share Program
Locally Led -- Program Year 20
Area 1**

District	PY 19 Agreements Transferred to PY 20	PY 19 Carry Over to PY 20	PY 20 Allocation	Amount Available for PY 20	Amount Paid to Participants	PY 20 Amount Returned to OCC
Alfalfa		\$899.11	\$16,000.00	\$16,899.11	\$11,245.85	\$5,653.26
Beaver		\$9,674.81	\$22,000.00	\$31,674.81	\$27,042.26	\$4,632.55
Blaine			\$22,000.00	\$22,000.00	\$10,634.57	\$11,365.43
Central North Canadian River		\$4,989.41	\$18,000.00	\$22,989.41	\$16,000.00	\$6,989.41
Cimarron County		\$896.30	\$13,000.00	\$13,896.30	\$11,245.44	\$2,650.86
Dewey	\$4,000.00	\$770.21	\$22,000.00	\$26,770.21	\$26,770.21	
East Canadian		\$4,099.27	\$22,000.00	\$26,099.27	\$28,308.25	-\$2,208.98
Ellis			\$13,000.00	\$13,000.00	\$10,992.50	\$2,007.50
Garfield	\$17,796.32	\$13,027.80	\$13,000.00	\$43,824.12	\$23,502.68	\$20,321.44
Grant	\$15,000.00	\$6,326.79	\$22,000.00	\$43,326.79	\$26,917.11	\$16,409.68
Harper		\$3,204.54	\$16,000.00	\$19,204.54	\$18,809.38	\$395.16
Kingfisher	\$19,840.54	\$651.68	\$13,000.00	\$33,492.22	\$33,492.22	
Major		\$3,362.23	\$16,000.00	\$19,362.23	\$15,136.14	\$4,226.09
Texas		\$803.94	\$16,000.00	\$16,803.94	\$9,897.53	\$6,906.41
Woods			\$22,000.00	\$22,000.00	\$22,000.00	\$0.00
Woodward		\$3,033.65	\$22,000.00	\$25,033.65	\$22,156.75	\$2,876.90
TOTAL	\$56,636.86	\$51,739.74	\$288,000.00	\$396,376.60	\$314,150.89	\$82,225.71

**Conservation Cost Share Program
Locally Led -- Program Year 20
Area 1**

Allocation Period: April 1, 2019 - September 30, 2019

Program Year Complete: September 30, 2020

Total Number of Participants for Program Year 20	96
Total Number of Practices Installed for Program Year 20	106
Total Amount Paid to Participants from Cost Share Funds	\$ 314,150.89
Total Amount Paid by Participants	\$ 221,431.02

Practice	Number of Practices Installed	Units Installed	Cost Share Funds Paid to Participants	Amount Paid by Participants
Brush Management	9	2,475.5 acres	\$ 24,213.15	\$ 20,579.39
Diversion	1	1,517 acres	\$ 2,700.00	\$ 900.00
Firebreak	1	7,920 acres	\$ 613.80	\$ 301.20
Grassed Waterway	24	73.9 cubic yards	\$ 70,594.98	\$ 52,817.11
Heavy Use Area Protection	1	452 acres	\$ 162.72	\$ 217.28
Pasture and Hayland Planting	25	864.1 acres	\$ 79,363.32	\$ 54,584.19
Pond	1	2,617 cubic yards	\$ 5,000.00	\$ 5,531.00
Pumping Plant	16	16 plants	\$ 45,899.74	\$ 35,239.58
Range Seeding	2	195.6 acres	\$ 8,347.25	\$ 6,860.92
Terrace	2	4,646 linear feet	\$ 4,206.75	\$ 1,402.25
Watering Facility	2	1 facility	\$ 3,582.72	\$ 3,183.28
Well	22	22 wells	\$ 69,466.46	\$ 39,814.82

**Conservation Cost Share Program
Locally Led -- Program Year 20
Area 2**

District	PY 19 Agreements Transferred to PY 20	PY 19 Carry Over to PY 20	PY 20 Allocation	Amount Available for PY 20	Amount Paid to Participants	PY 20 Amount Returned to OCC
Arbuckle	\$18,000.00	\$7,168.40	\$16,000.00	\$41,168.40	\$18,676.92	\$22,491.48
Cleveland			\$5,000.00	\$5,000.00	\$1,250.00	\$3,750.00
Garvin		\$3,014.87	\$16,000.00	\$19,014.87	\$11,950.07	\$7,064.80
Kay		\$3,483.09	\$10,000.00	\$13,483.09	\$1,089.38	\$12,393.71
Konawa	\$2,200.00		\$22,000.00	\$24,200.00	\$25,565.93	-\$1,365.93
Lincoln			\$13,000.00	\$13,000.00	\$12,999.12	\$0.88
Logan		\$18,205.73	\$13,000.00	\$31,205.73	\$21,643.31	\$9,562.42
Love		\$24,782.00	\$13,000.00	\$37,782.00	\$35,351.88	\$2,430.12
McClain		\$5,185.27	\$10,000.00	\$15,185.27	\$9,829.79	\$5,355.48
Murray		\$2,454.53	\$13,000.00	\$15,454.53	\$13,665.55	\$1,788.98
Noble		\$8,083.47	\$16,000.00	\$24,083.47	\$22,485.62	\$1,597.85
Oklahoma		\$6,696.82	\$13,000.00	\$19,696.82	\$14,522.06	\$5,174.76
Pawnee	\$14,600.00	\$2,297.93	\$16,000.00	\$32,897.93	\$5,867.89	\$27,030.04
Payne	\$10,738.48	\$16,830.10	\$22,000.00	\$49,568.58	\$47,967.32	\$1,601.26
Seminole		\$5,003.19	\$18,000.00	\$23,003.19	\$24,000.00	-\$996.81
Shawnee		\$13,049.19	\$16,000.00	\$29,049.19	\$12,205.60	\$16,843.59
TOTAL	\$45,538.48	\$116,254.59	\$232,000.00	\$393,793.07	\$279,070.44	\$114,722.63

**Conservation Cost Share Program
Locally Led -- Program Year 20
Area 2**

Allocation Period: April 1, 2019 - September 30, 2019

Program Year Complete: September 30, 2020

Total Number of Participants for Program Year 20	102
Total Number of Practices Installed for Program Year 20	109
Total Amount Paid to Participants from Cost Share Funds	\$ 279,070.44
Total Amount Paid by Participants	\$ 265,911.38

Practice	Number of Practices Installed	Units Installed	Cost Share Funds Paid to Participants	Amount Paid by Participants
Brush Management	67	1,490.81 acres	\$ 176,803.66	\$ 190,071.99
Critical Area Planting	2	1.6 acres	\$ 322.10	\$ 377.90
Grade Stabilization Structure	1	1,188 cubic yards	\$ 3,501.63	\$ 2,155.67
Grassed Waterway	2	3.2 acres	\$ 2,799.38	\$ 933.12
Heavy Use Area Protection	1	360 acres	\$ 272.22	\$ 1,127.78
Herbaceous Weed Control	1	20 acres	\$ 570.15	\$ 401.85
Pasture and Hayland Planting	8	232.19 acres	\$ 29,144.42	\$ 16,414.68
Pipeline	1	2,612 linear feet	\$ 2,445.50	\$ 945.86
Pond	15	23,899 cubic yards	\$ 40,270.68	\$ 36,778.92
Pumping Plant	3	3 plants	\$ 3,617.42	\$ 1,419.30
Watering Facility	1	1 facilities	\$ 1,727.78	\$ 799.81
Well	7	7 wells	\$ 17,595.50	\$ 14,484.50

**Conservation Cost Share Program
Locally Led -- Program Year 20
Area 3**

District	PY 19 Agreements Transferred to PY 20	PY 19 Carry Over to PY 20	PY 20 Allocation	Amount Available for PY 20	Amount Paid to Participants	PY 20 Amount Returned to OCC
Adair			\$22,000.00	\$22,000.00	\$20,729.79	\$1,270.21
Caney Valley	\$9,000.00		\$22,000.00	\$31,000.00	\$28,172.06	\$2,827.94
Cherokee		\$6,957.88	\$10,000.00	\$16,957.88	\$7,004.56	\$9,953.32
Craig			\$22,000.00	\$22,000.00	\$17,849.78	\$4,150.22
Creek	\$3,000.00	\$386.28	\$13,000.00	\$16,386.28	\$8,519.38	\$7,866.90
Delaware		\$6,313.73	\$13,000.00	\$19,313.73	\$7,327.11	\$11,986.62
Mayes		\$9,488.93	\$16,000.00	\$25,488.93	\$11,107.71	\$14,381.22
Muskogee		\$8,213.61	\$16,000.00	\$24,213.61	\$23,428.23	\$785.38
Nowata	\$14,113.03		\$22,000.00	\$36,113.03	\$25,421.33	\$10,691.70
Okmulgee		\$4,930.85	\$13,000.00	\$17,930.85	\$17,916.15	\$14.70
Osage			\$24,500.00	\$24,500.00	\$24,500.00	
Ottawa		\$5,827.89	\$16,000.00	\$21,827.89	\$16,529.19	\$5,298.70
Rogers	\$6,750.00	\$1,738.80	\$13,000.00	\$21,488.80	\$3,774.84	\$17,713.96
Sequoyah			\$22,000.00	\$22,000.00	\$16,713.66	\$5,286.34
Tulsa			\$10,000.00	\$10,000.00	\$3,207.60	\$6,792.40
Wagoner		\$6,678.86	\$22,000.00	\$28,678.86	\$28,647.60	\$31.26
TOTAL	\$32,863.03	\$50,536.83	\$276,500.00	\$359,899.86	\$260,848.99	\$99,050.87

**Conservation Cost Share Program
Locally Led -- Program Year 20
Area 3**

Allocation Period: April 1, 2019 - September 30, 2019

Program Year Complete: September 30, 2020

Total Number of Participants for Program Year 20	142
Total Number of Practices Installed for Program Year 20	161
Total Amount Paid to Participants from Cost Share Funds	\$ 260,848.99
Total Amount Paid by Participants	\$ 267,937.17

Practice	Number of Practices Installed	Units Installed	Cost Share Funds Paid to Participants	Amount Paid by Participants
Brush Management	48	2,613.99 acres	\$ 73,539.50	\$ 52,172.45
Fencing	6	9,800 linear feet	\$ 14,738.85	\$ 10,784.06
Heavy Use Area Protection	5	3,892.8 acres	\$ 3,848.82	\$ 6,095.15
Herbaceous Weed Control	53	6,681.31 acres	\$ 74,457.47	\$ 82,230.70
Pipeline	8	3,880 linear feet	\$ 6,587.54	\$ 3,957.15
Pond	34	73,701 cubic yards	\$ 81,720.47	\$ 108,856.90
Watering Facility	7	7 facilities	\$ 5,956.34	\$ 3,840.76

**Conservation Cost Share Program
Locally Led -- Program Year 20
Area 4**

District	PY 19 Agreements Transferred to PY 20	PY 19 Carry Over to PY 20	PY 20 Allocation	Amount Available for PY 20	Amount Paid to Participants	PY 20 Amount Returned to OCC
Comanche	\$14,845.34	\$7,134.55	\$13,000.00	\$34,979.89	\$18,566.85	\$16,413.04
Cotton		\$339.62	\$22,000.00	\$22,339.62	\$21,967.94	\$371.68
Custer		\$5,311.10	\$13,000.00	\$18,311.10	\$15,193.67	\$3,117.43
Deer Creek			\$16,000.00	\$16,000.00	\$13,506.70	\$2,493.30
Grady		\$18,260.09	\$10,000.00	\$28,260.09	\$15,719.99	\$12,540.10
Greer	\$8,910.52	\$3,220.12	\$16,000.00	\$28,130.64	\$9,026.81	\$19,103.83
Harmon		\$4,793.90	\$22,000.00	\$26,793.90	\$26,620.27	\$173.63
Jackson		\$18,335.49	\$16,000.00	\$34,335.49	\$900.00	\$33,435.49
Jefferson			\$22,000.00	\$22,000.00	\$18,672.43	\$3,327.57
Kiowa	\$2,500.00	\$1,450.84	\$16,000.00	\$19,950.84	\$11,774.13	\$8,176.71
North Caddo	\$4,000.00	\$7,428.69	\$16,000.00	\$27,428.69	\$16,596.35	\$10,832.34
North Fork of Red River		\$8,189.26	\$10,000.00	\$18,189.26	\$5,000.00	\$13,189.26
South Caddo		\$5,445.74	\$24,500.00	\$29,945.74	\$29,945.74	
Stephens	\$6,923.88	\$3,217.43	\$16,000.00	\$26,141.31	\$19,957.31	\$6,184.00
Tillman		\$10,631.43	\$16,000.00	\$26,631.43	\$16,893.40	\$9,738.03
Upper Washita		\$2,686.65	\$16,000.00	\$18,686.65	\$10,000.00	\$8,686.65
Washita	\$1,827.09	\$2,009.58	\$16,000.00	\$19,836.67	\$11,764.07	\$8,072.60
West Caddo		\$5,375.73	\$22,000.00	\$27,375.73	\$27,258.82	\$116.91
TOTAL	\$39,006.83	\$103,830.22	\$302,500.00	\$445,337.05	\$289,364.48	\$155,972.57

**Conservation Cost Share Program
Locally Led -- Program Year 20
Area 4**

Allocation Period: April 1, 2019 - September 30, 2019

Program Year Complete: September 30, 2020

Total Number of Participants for Program Year 20	115
Total Number of Practices Installed for Program Year 20	133
Total Amount Paid to Participants from Cost Share Funds	\$ 289,364.48
Total Amount Paid by Participants	\$ 262,163.51

Practice	Number of Practices Installed	Units Installed	Cost Share Funds Paid to Participants	Amount Paid by Participants
Brush Management	9	752.1 acres	\$ 17,950.88	\$ 7,247.14
Cover Crop	4	639.73 acres	\$ 15,506.70	\$ 25,975.10
Critical Area Planting	1	1 acre	\$ 201.32	\$ 798.68
Fencing	17	35,441.4 linear feet	\$ 41,950.97	\$ 33,317.11
Grassed Waterway	3	8.1 acres	\$ 5,032.64	\$ 6,617.53
Heavy Use Area Protection	5	2,512 acres	\$ 5,288.38	\$ 1,762.77
Pasture and Hayland Planting	49	1,530.3 acres	\$ 116,904.36	\$ 114,030.45
Pipeline	8	10,012.8 linear feet	\$ 11,233.86	\$ 8,830.89
Pond	6	13,366 cubic yards	\$ 23,060.82	\$ 8,637.41
Pumping Plant	10	10 plants	\$ 15,156.98	\$ 11,800.16
Range Seeding	2	71 acres	\$ 3,596.74	\$ 1,362.25
Watering Facility	5	5 facilities	\$ 5,614.01	\$ 2,937.34
Well	14	14 wells	\$ 27,866.82	\$ 38,846.68

**Conservation Cost Share Program
Locally Led -- Program Year 20
Area 5**

District	PY 19 Agreements Transferred to PY 20	PY 19 Carry Over to PY 20	PY 20 Allocation	Amount Available for PY 20	Amount Paid to Participants	PY 20 Amount Returned to OCC
Atoka			\$5,000.00	\$5,000.00		\$5,000.00
Bryan		\$500.00	\$22,000.00	\$22,500.00	\$22,500.00	
Checotah		\$6,734.34	\$16,000.00	\$22,734.34	\$13,451.57	\$9,282.77
Coal	\$4,000.00	\$6,618.35	\$16,000.00	\$26,618.35	\$17,557.30	\$9,061.05
Haskell	\$16,332.00	\$2,997.88	\$16,000.00	\$35,329.88	\$13,653.06	\$21,676.82
Hughes		\$1,032.40	\$18,000.00	\$19,032.40	\$15,928.32	\$3,104.08
Johnston			\$10,000.00	\$10,000.00		\$10,000.00
Kiamichi		\$5,179.80	\$13,000.00	\$18,179.80	\$10,698.21	\$7,481.59
Latimer		\$1,604.07	\$22,000.00	\$23,604.07	\$20,630.48	\$2,973.59
LeFlore	\$15,000.00	\$773.47	\$5,000.00	\$20,773.47	\$7,204.43	\$13,569.04
Little River		\$1,797.13	\$10,000.00	\$11,797.13	\$3,359.17	\$8,437.96
Marshall		\$2,818.70	\$5,000.00	\$7,818.70	\$5,000.00	\$2,818.70
McIntosh		\$1,886.62	\$22,000.00	\$23,886.62	\$19,543.68	\$4,342.94
Okfuskee	\$3,500.00	\$10,380.43	\$13,000.00	\$26,880.43	\$6,450.00	\$20,430.43
Pittsburg	\$19,800.00	\$9,053.43	\$22,000.00	\$50,853.43	\$45,546.12	\$5,307.31
Pontotoc		\$6,260.44	\$16,000.00	\$22,260.44	\$8,338.94	\$13,921.50
Pushmataha			\$13,000.00	\$13,000.00	\$3,211.05	\$9,788.95
Talihina		\$2,283.91	\$22,000.00	\$24,283.91	\$20,048.01	\$4,235.90
TOTAL	\$58,632.00	\$59,920.97	\$266,000.00	\$384,552.97	\$233,120.34	\$151,432.63

**Conservation Cost Share Program
Locally Led -- Program Year 20
Area 5**

Allocation Period: April 1, 2019 - September 30, 2019

Program Year Complete: September 30, 2020

Total Number of Participants for Program Year 20	115
Total Number of Practices Installed for Program Year 20	115
Total Amount Paid to Participants from Cost Share Funds	\$ 233,120.34
Total Amount Paid by Participants	\$ 185,537.59

Practice	Number of Practices Installed	Units Installed	Cost Share Funds Paid to Participants	Amount Paid by Participants
Brush Management	39	619.04 acres	\$ 72,792.96	\$ 60,993.21
Fencing	22	30,970.2 linear feet	\$ 42,130.32	\$ 29,035.71
Herbaceous Weed Control	11	771 acres	\$ 20,960.30	\$ 17,890.20
Pond	42	69,0378 cubic yards	\$ 95,236.76	\$ 73,368.47
Well	1	1 well	\$ 2,000.00	\$ 4,250.00

BY PARTICIPANT

Conservation Cost Share Program

Locally Led -- Program Year 20

Allocation Period: April 1 - September 30, 2019

Program Year Completed: September 30, 2020

Conservation District: *Adair County*

Participant	Practice	Total of All Invoices	Amount of Claim	Participant's Amount
67-020-002 -- Ted Asbill	Herbaceous Weed Control	\$1,052.00	\$729.79	\$322.21
67-020-003 -- Charles Benham	Herbaceous Weed Control	\$1,945.00	\$1,000.00	\$945.00
67-020-004 -- Jeremiah Butler	Herbaceous Weed Control	\$3,056.00	\$1,000.00	\$2,056.00
67-020-006 -- Marty Horn	Herbaceous Weed Control	\$1,990.00	\$1,000.00	\$990.00
67-020-007 -- Andrew Inman	Herbaceous Weed Control	\$1,497.35	\$1,000.00	\$497.35
67-020-008 -- Dathaniel Kester	Herbaceous Weed Control	\$1,513.95	\$1,000.00	\$513.95
67-020-009 -- Blake Littlejohn	Herbaceous Weed Control	\$1,450.00	\$1,000.00	\$450.00
67-020-010 -- Christopher Longshore	Herbaceous Weed Control	\$1,720.00	\$1,000.00	\$720.00
67-020-011 -- Shaun Lee Longshore	Herbaceous Weed Control	\$1,660.00	\$1,000.00	\$660.00
67-020-012 -- D J Mays	Herbaceous Weed Control	\$1,700.00	\$1,000.00	\$700.00
67-020-013 -- Troy Mays	Herbaceous Weed Control	\$1,580.00	\$1,000.00	\$580.00
67-020-014 -- Joe Means	Herbaceous Weed Control	\$2,250.00	\$1,000.00	\$1,250.00
67-020-015 -- Lori Means	Herbaceous Weed Control	\$1,548.00	\$1,000.00	\$548.00
67-020-016 -- Michael Todd Snyder	Herbaceous Weed Control	\$1,532.50	\$1,000.00	\$532.50
67-020-017 -- Travis Lynn Snyder	Herbaceous Weed Control	\$1,777.50	\$1,000.00	\$777.50
67-020-018 -- James Ray Stanfill	Herbaceous Weed Control	\$1,886.40	\$1,000.00	\$886.40
67-020-019 -- Charline Trapp	Herbaceous Weed Control	\$1,680.00	\$1,000.00	\$680.00
67-020-020 -- Audie Navil Vaughn	Herbaceous Weed Control	\$1,396.00	\$1,000.00	\$396.00
67-020-021 -- David Wilkie	Herbaceous Weed Control	\$1,480.90	\$1,000.00	\$480.90
67-020-022 -- Michelle Rene Worley	Herbaceous Weed Control	\$2,005.65	\$1,000.00	\$1,005.65
67-020-023 -- Robert Bagby	Herbaceous Weed Control	\$1,583.25	\$1,000.00	\$583.25
Total		\$36,304.50	\$20,729.79	\$15,574.71
Total Program Year 20 Allocation		\$22,000.00		
Total Amount Paid to Program Year 20 Participants		\$20,729.79		
Program Year 20 Balance		\$1,270.21		

Conservation Cost Share Program

Locally Led -- Program Year 20

Allocation Period: April 1 - September 30, 2019

Program Year Completed: September 30, 2020

Conservation District: *Alfalfa County*

Participant	Practice	Total of All Invoices	Amount of Claim	Participant's Amount
65-020-001 -- Monty Schanbacher	Pasture and Hayland Planting	\$4,989.60	\$3,742.20	\$1,247.40
65-020-002 -- Mark Bowerman	Pasture and Hayland Planting	\$3,934.87	\$2,951.15	\$983.72
65-020-004 -- Tyson Kolb	Pasture and Hayland Planting	\$6,070.00	\$4,552.50	\$1,517.50
Total Program Year 20 Allocation		\$16,899.11		
Total Amount Paid to Program Year 20 Participants		\$11,245.85		
Program Year 20 Balance		\$5,653.26		
	Total	\$14,994.47	\$11,245.85	\$3,748.62

Conservation Cost Share Program

Locally Led -- Program Year 20

Allocation Period: April 1 - September 30, 2019

Program Year Completed: September 30, 2020

Conservation District: *Arbuckle*

Participant	Practice	Total of All Invoices	Amount of Claim	Participant's Amount
13-020-004 -- Martha L Turrentine	Pond	\$5,122.50	\$3,750.00	\$1,372.50
13-020-005 -- Gina B Blankenship	Pond	\$4,812.50	\$3,609.38	\$1,203.12
13-020-006 -- Danny P Martin	Well	\$2,160.00	\$1,620.00	\$540.00
	Pumping Plant	\$1,596.72	\$1,197.54	\$399.18
13-020-010 -- Bob Pinkerton	Brush Management	\$2,000.00	\$1,500.00	\$500.00
13-020-011 -- Christine Stevens	Pond	\$5,002.02	\$3,500.00	\$1,502.02
13-020-012 -- John D Miller	Pond	\$5,118.30	\$3,500.00	\$1,618.30
Total		\$25,812.04	\$18,676.92	\$7,135.12
Total Program Year 20 Allocation		\$41,168.40		
Total Amount Paid to Program Year 20 Participants		\$18,676.92		
Program Year 20 Balance		\$22,491.48		

Conservation Cost Share Program

Locally Led -- Program Year 20

Allocation Period: April 1 - September 30, 2019

Program Year Completed: September 30, 2020

Conservation District: *Beaver County*

Participant	Practice	Total of All Invoices	Amount of Claim	Participant's Amount
49-020-001 -- Clubb Family Trust	Pumping Plant	\$6,543.65	\$4,907.74	\$1,635.91
49-020-002 -- Max Huling	Pumping Plant	\$5,429.00	\$4,071.75	\$1,357.25
49-020-004 -- Tyler Morris	Well	\$5,675.00	\$4,256.25	\$1,418.75
49-020-005 -- Theodore Sutton Inheritance Trust	Well	\$7,392.00	\$5,000.00	\$2,392.00
49-020-006 -- Jerald A Noble	Well	\$5,130.00	\$3,430.22	\$1,699.78
49-020-007 -- R&L Halliburton LLC	Well	\$6,350.00	\$4,762.50	\$1,587.50
49-020-008 -- Guy W Payne	Firebreak	\$515.00	\$376.20	\$138.80
	Firebreak	\$400.00	\$237.60	\$162.40
Total Program Year 20 Allocation		\$31,674.81		
Total Amount Paid to Program Year 20 Participants		\$27,042.26		
Program Year 20 Balance		\$4,632.55		
	Total	\$37,434.65	\$27,042.26	\$10,392.39

Conservation Cost Share Program

Locally Led -- Program Year 20

Allocation Period: April 1 - September 30, 2019

Program Year Completed: September 30, 2020

Conservation District: *Blaine County*

Participant	Practice	Total of All Invoices	Amount of Claim	Participant's Amount
66-020-001 -- Brandon Schultz	Pasture and Hayland Planting	\$6,400.30	\$4,800.23	\$1,600.07
66-020-002 -- Danny Rauh	Pasture and Hayland Planting	\$5,655.75	\$4,241.81	\$1,413.94
66-020-004 -- Benny Fuller	Pasture and Hayland Planting	\$2,123.37	\$1,592.53	\$530.84
Total Program Year 20 Allocation		\$22,000.00		
Total Amount Paid to Program Year 20 Participants		\$10,634.57		
Program Year 20 Balance		\$11,365.43		
	Total	\$14,179.42	\$10,634.57	\$3,544.85

Conservation Cost Share Program

Locally Led -- Program Year 20

Allocation Period: April 1 - September 30, 2019

Program Year Completed: September 30, 2020

Conservation District: *Bryan*

Participant	Practice	Total of All Invoices	Amount of Claim	Participant's Amount	
37-020-001 -- Clinton Louie Knight	Pond	\$9,584.68	\$2,500.00	\$7,084.68	
37-020-002 -- Kyle Harbin	Pond	\$3,353.11	\$2,500.00	\$853.11	
37-020-003 -- Joe L Custer	Pond	\$9,441.87	\$2,500.00	\$6,941.87	
37-020-004 -- Keith Lynn Falcone	Pond	\$5,221.30	\$2,500.00	\$2,721.30	
37-020-005 -- Deborah L Billings	Pond	\$3,624.44	\$2,500.00	\$1,124.44	
37-020-006 -- Katie J Brister	Pond	\$4,098.83	\$2,500.00	\$1,598.83	
37-020-007 -- Robert Eugene Stephens	Pond	\$3,559.93	\$2,500.00	\$1,059.93	
37-020-008 -- Kerry D Carr	Pond	\$3,931.41	\$2,500.00	\$1,431.41	
37-020-009 -- Garrett Dean Hammond	Pond	\$4,339.79	\$2,500.00	\$1,839.79	
Total Program Year 20 Allocation		\$22,500.00			
Total Amount Paid to Program Year 20 Participants		\$22,500.00			
Program Year 20 Balance		\$0.00			
		Total	\$47,155.36	\$22,500.00	\$24,655.36

Conservation Cost Share Program

Locally Led -- Program Year 20

Allocation Period: April 1 - September 30, 2019

Program Year Completed: September 30, 2020

Conservation District: *Caney Valley*

Participant	Practice	Total of All Invoices	Amount of Claim	Participant's Amount
63-020-001 -- Wayne Marsh	Pipeline	\$777.02	\$269.64	\$507.38
	Watering Facility	\$1,300.10	\$961.50	\$338.60
	Heavy Use Area Protection	\$915.84	\$644.67	\$271.17
63-020-002 -- Sean McIntosh	Pond	\$5,500.00	\$3,000.00	\$2,500.00
63-020-003 -- Michael Lynn Kauk	Pond	\$5,370.00	\$3,000.00	\$2,370.00
63-020-004 -- JW's Ag Products LLC	Heavy Use Area Protection	\$2,192.68	\$709.65	\$1,483.03
	Pipeline	\$1,162.06	\$802.50	\$359.56
	Watering Facility	\$2,057.50	\$994.50	\$1,063.00
63-020-005 -- Russell MartinRussell J & Norita F Martin Trust	Herbaceous Weed Control	\$1,767.00	\$1,325.25	\$441.75
63-020-007 -- Wilma Burrows	Herbaceous Weed Control	\$1,898.30	\$1,423.73	\$474.57
63-020-008 -- Charles L Madron and Sue E Madron Trust	Brush Management	\$1,187.50	\$890.63	\$296.87
63-020-010 -- Michael Lorne Dennis	Pond	\$12,000.00	\$3,000.00	\$9,000.00
63-020-011 -- Eastin Family Irrevocable Trust	Pond	\$4,833.00	\$3,000.00	\$1,833.00
63-020-012 -- Larry Pruett	Brush Management	\$4,500.00	\$3,000.00	\$1,500.00
63-020-013 -- Gallery Ranch LLC	Herbaceous Weed Control	\$4,052.48	\$3,000.00	\$1,052.48
63-020-014 -- Preston Ray Dean	Herbaceous Weed Control	\$2,866.65	\$2,149.99	\$716.66
Total Program Year 20 Allocation		\$31,000.00		
Total Amount Paid to Program Year 20 Participants		\$28,172.06		
Program Year 20 Balance		\$2,827.94		
		Total	\$52,380.13	\$28,172.06
				\$24,208.07

Conservation Cost Share Program

Locally Led -- Program Year 20

Allocation Period: April 1 - September 30, 2019

Program Year Completed: September 30, 2020

Conservation District: *Central North Canadian River*

Participant	Practice	Total of All Invoices	Amount of Claim	Participant's Amount
17-020-002 -- Eugene Duke Roach	Pasture and Hayland Planting	\$5,802.25	\$3,200.00	\$2,602.25
17-020-003 -- Louis Hood	Pasture and Hayland Planting	\$7,736.65	\$3,200.00	\$4,536.65
17-020-012 -- Lazy R Farm LLC	Pasture and Hayland Planting	\$5,349.72	\$3,200.00	\$2,149.72
17-020-013 -- Eldon Ridenour	Pasture and Hayland Planting	\$4,361.53	\$3,200.00	\$1,161.53
17-020-013 -- Mark Pinkerton	Pasture and Hayland Planting	\$7,592.43	\$3,200.00	\$4,392.43
Total Program Year 20 Allocation		\$22,989.41		
Total Amount Paid to Program Year 20 Participants		\$16,000.00		
Program Year 20 Balance		\$6,989.41		
		Total	\$30,842.58	\$16,000.00
				\$14,842.58

Conservation Cost Share Program

Locally Led -- Program Year 20

Allocation Period: April 1 - September 30, 2019

Program Year Completed: September 30, 2020

Conservation District: *Checotah*

Participant	Practice	Total of All Invoices	Amount of Claim	Participant's Amount
20-020-001 -- Jimmy Horn	Pond	\$3,900.00	\$1,748.03	\$2,151.97
20-020-005 -- Ronald Curtis	Brush Management	\$2,500.00	\$1,748.03	\$751.97
20-020-006 -- Marcus Burkhalter	Brush Management	\$10,000.00	\$1,748.03	\$8,251.97
20-020-007 -- Jason Ramsey	Brush Management	\$2,250.00	\$1,687.50	\$562.50
20-020-009 -- Randy E Ramsey	Brush Management	\$2,300.00	\$1,725.00	\$575.00
20-020-011 -- Laremy L Walker	Brush Management	\$2,720.00	\$1,748.03	\$971.97
20-020-012 -- Don Ramos	Brush Management	\$3,000.00	\$1,696.95	\$1,303.05
20-020-013 -- Mollie VanBrunt	Brush Management	\$1,800.00	\$1,350.00	\$450.00
Total		\$28,470.00	\$13,451.57	\$15,018.43
Total Program Year 20 Allocation		\$22,734.34		
Total Amount Paid to Program Year 20 Participants		\$13,451.57		
Program Year 20 Balance		\$9,282.77		

Conservation Cost Share Program

Locally Led -- Program Year 20

Allocation Period: April 1 - September 30, 2019

Program Year Completed: September 30, 2020

Conservation District: *Cherokee County*

Participant	Practice	Total of All Invoices	Amount of Claim	Participant's Amount
38-020-001 -- Norma G Rose	Herbaceous Weed Control	\$738.75	\$554.06	\$184.69
38-020-002 -- Georgia Nero	Herbaceous Weed Control	\$250.00	\$187.50	\$62.50
38-020-005 -- Cole Matthew Hix	Brush Management	\$447.00	\$335.25	\$111.75
38-020-006 -- Jim Haney	Brush Management	\$570.00	\$427.50	\$142.50
38-020-007 -- W Mark Hildreth	Brush Management	\$840.00	\$630.00	\$210.00
38-020-009 -- Matt Steeley	Herbaceous Weed Control	\$795.00	\$596.25	\$198.75
38-020-010 -- Matthew McCrary	Brush Management	\$354.00	\$265.50	\$88.50
38-020-011 -- Jim Perry	Herbaceous Weed Control	\$1,070.00	\$750.00	\$320.00
38-020-012 -- Kyle Mark Hix	Herbaceous Weed Control	\$408.00	\$306.00	\$102.00
38-020-013 -- Johnny Halpain	Brush Management	\$288.00	\$216.00	\$72.00
38-020-014 -- Johnny W Perry	Brush Management	\$282.00	\$142.04	\$139.96
38-020-015 -- Bryan Hix	Herbaceous Weed Control	\$545.00	\$408.75	\$136.25
38-020-016 -- Jessica Secratt	Herbaceous Weed Control	\$1,503.30	\$750.00	\$753.30
38-020-017 -- Jimmie Robbins	Brush Management	\$729.28	\$546.96	\$182.32
38-020-020 -- John R Sellers	Herbaceous Weed Control	\$525.00	\$393.75	\$131.25
38-020-022 -- William Stacy	Herbaceous Weed Control	\$660.00	\$495.00	\$165.00
Total Program Year 20 Allocation		\$16,957.88		
Total Amount Paid to Program Year 20 Participants		\$7,004.56		
Program Year 20 Balance		\$9,953.32		
		Total	\$10,005.33	\$7,004.56
				\$3,000.77

Conservation Cost Share Program

Locally Led -- Program Year 20

Allocation Period: April 1 - September 30, 2019

Program Year Completed: September 30, 2020

Conservation District: *Cimarron County*

Participant	Practice	Total of All Invoices	Amount of Claim	Participant's Amount
79-020-001 -- Clay Preston Crabtree	Pumping Plant	\$6,806.64	\$5,000.00	\$1,806.64
79-020-002 -- Roy J Tooley	Watering Facility	\$2,066.00	\$1,082.72	\$983.28
	Heavy Use Area Protection	\$380.00	\$162.72	\$217.28
79-020-003 -- Kimberly Sue Hitchings	Pumping Plant	\$9,060.51	\$5,000.00	\$4,060.51
	Total	\$18,313.15	\$11,245.44	\$7,067.71
Total Program Year 20 Allocation		\$13,896.30		
Total Amount Paid to Program Year 20 Participants		\$11,245.44		
Program Year 20 Balance		\$2,650.86		

Conservation Cost Share Program

Locally Led -- Program Year 20

Allocation Period: April 1 - September 30, 2019

Program Year Completed: September 30, 2020

Conservation District: *Cleveland County*

Participant	Practice		Total of All Invoices	Amount of Claim	Participant's Amount
35-020-001 -- Erin & Matthew Cook	Brush Management		\$1,800.00	\$1,250.00	\$550.00
		Total	\$1,800.00	\$1,250.00	\$550.00
Total Program Year 20 Allocation		\$5,000.00			
Total Amount Paid to Program Year 20 Participants		\$1,250.00			
Program Year 20 Balance		\$3,750.00			

Conservation Cost Share Program

Locally Led -- Program Year 20

Allocation Period: April 1 - September 30, 2019

Program Year Completed: September 30, 2020

Conservation District: *Coal County*

Participant	Practice	Total of All Invoices	Amount of Claim	Participant's Amount
19-020-001 -- Laramie Dee Adams	Brush Management	\$6,000.00	\$2,000.00	\$4,000.00
19-020-004 -- Greg Lovelis	Fencing	\$3,284.62	\$2,000.00	\$1,284.62
19-020-005 -- VC3 Angus Ranch LLC	Fencing	\$3,691.91	\$2,000.00	\$1,691.91
19-020-006 -- Larry Pope	Fencing	\$3,736.00	\$2,000.00	\$1,736.00
19-020-007 -- Damon Krebs	Fencing	\$2,754.15	\$1,557.30	\$1,196.85
19-020-008 -- Johnnie Bellettini	Fencing	\$4,572.75	\$2,000.00	\$2,572.75
19-020-009 -- Jonathan Heath Davidson	Fencing	\$3,368.00	\$2,000.00	\$1,368.00
19-020-010 -- Edith June Smith	Fencing	\$3,272.00	\$2,000.00	\$1,272.00
19-020-011 -- Henry G Ringels	Brush Management	\$2,700.00	\$2,000.00	\$700.00
Total		\$33,379.43	\$17,557.30	\$15,822.13
Total Program Year 20 Allocation		\$26,618.35		
Total Amount Paid to Program Year 20 Participants		\$17,557.30		
Program Year 20 Balance		\$9,061.05		

Conservation Cost Share Program

Locally Led -- Program Year 20

Allocation Period: April 1 - September 30, 2019

Program Year Completed: September 30, 2020

Conservation District: *Comanche County*

Participant	Practice	Total of All Invoices	Amount of Claim	Participant's Amount
60-020-001 -- Charles K Lewis	Pond	\$5,098.00	\$3,823.50	\$1,274.50
60-020-002 -- Loyd Andrew Powers	Pasture and Hayland Planting	\$8,094.80	\$5,000.00	\$3,094.80
60-020-004 -- John Watkins	Pasture and Hayland Planting	\$3,198.15	\$2,398.61	\$799.54
60-020-006 -- Michael Stephens	Pond	\$3,345.00	\$2,508.75	\$836.25
60-020-007 -- Phillip E London	Pasture and Hayland Planting	\$5,160.00	\$2,580.00	\$2,580.00
60-020-008 -- Dennis W Jackson	Pasture and Hayland Planting	\$2,345.91	\$1,172.96	\$1,172.95
60-020-009 -- Micheal Hannabass	Brush Management	\$2,166.06	\$1,083.03	\$1,083.03
Total Program Year 20 Allocation		\$34,979.89		
Total Amount Paid to Program Year 20 Participants		\$18,566.85		
Program Year 20 Balance		\$16,413.04		
		Total	\$29,407.92	\$18,566.85
				\$10,841.07

Conservation Cost Share Program

Locally Led -- Program Year 20

Allocation Period: April 1 - September 30, 2019

Program Year Completed: September 30, 2020

Conservation District: *Cotton County*

Participant	Practice	Total of All Invoices	Amount of Claim	Participant's Amount	
78-020-001 -- Donald H Bain	Fencing	\$4,188.75	\$2,000.00	\$2,188.75	
78-020-002 -- Jerry Thompson	Fencing	\$4,256.90	\$2,000.00	\$2,256.90	
78-020-003 -- Joe Thompson	Fencing	\$4,560.90	\$2,000.00	\$2,560.90	
78-020-004 -- Garrett Thompson	Fencing	\$7,034.40	\$2,000.00	\$5,034.40	
78-020-005 -- Shane Dilks	Fencing	\$3,500.00	\$2,000.00	\$1,500.00	
78-020-006 -- Stephen Dilks	Fencing	\$3,500.00	\$2,000.00	\$1,500.00	
78-020-007 -- Stephen L Dilks II	Fencing	\$3,824.00	\$2,000.00	\$1,824.00	
78-020-008 -- Dustin M Kriz	Fencing	\$3,803.84	\$2,000.00	\$1,803.84	
78-020-009 -- Jeffrey G Zachary	Fencing	\$2,757.42	\$1,967.94	\$789.48	
78-020-010 -- David Lynn Taylor	Fencing	\$2,840.21	\$2,000.00	\$840.21	
78-020-011 -- Earl Cox	Fencing	\$5,202.34	\$2,000.00	\$3,202.34	
Total Program Year 20 Allocation		\$22,339.62			
Total Amount Paid to Program Year 20 Participants		\$21,967.94			
Program Year 20 Balance		\$371.68			
		Total	\$45,468.76	\$21,967.94	\$23,500.82

Conservation Cost Share Program

Locally Led -- Program Year 20

Allocation Period: April 1 - September 30, 2019

Program Year Completed: September 30, 2020

Conservation District: *Craig County*

Participant	Practice	Total of All Invoices	Amount of Claim	Participant's Amount
45-020-001 -- John S Grigsby	Heavy Use Area Protection	\$1,000.00	\$648.50	\$351.50
	Pipeline	\$708.92	\$321.00	\$387.92
	Watering Facility	\$1,793.50	\$1,030.50	\$763.00
45-020-003 -- John William Spence	Pond	\$3,695.00	\$2,000.00	\$1,695.00
45-020-004 -- Austin Tyler Brown Walton	Pond	\$5,782.00	\$2,000.00	\$3,782.00
45-020-006 -- Jesse BoothBooth Land Company LLC	Pond	\$2,875.00	\$2,000.00	\$875.00
45-020-008 -- Michael Brady	Pond	\$5,000.00	\$2,000.00	\$3,000.00
45-020-009 -- Dale Peterson	Pond	\$6,432.00	\$2,000.00	\$4,432.00
45-020-014 -- Larry G Copeland II	Pond	\$6,300.00	\$2,000.00	\$4,300.00
45-020-015 -- Russell Erwin Horton	Pipeline	\$3,040.81	\$1,984.69	\$1,056.12
45-020-022 -- Eric Vande Hei	Pipeline	\$960.00	\$720.00	\$240.00
	Watering Facility	\$1,750.00	\$1,145.09	\$604.91
Total Program Year 20 Allocation		\$22,000.00		
Total Amount Paid to Program Year 20 Participants		\$17,849.78		
Program Year 20 Balance		\$4,150.22		
		Total	\$39,337.23	\$17,849.78
				\$21,487.45

Conservation Cost Share Program

Locally Led -- Program Year 20

Allocation Period: April 1 - September 30, 2019

Program Year Completed: September 30, 2020

Conservation District: *Creek County*

Participant	Practice	Total of All Invoices	Amount of Claim	Participant's Amount
11-020-002 -- Curtis Haskins	Pond	\$12,095.00	\$3,000.00	\$9,095.00
11-020-003 -- Gloria Satterfield	Brush Management	\$3,825.00	\$2,519.38	\$1,305.62
11-020-008 -- Pecos McNiel	Brush Management	\$4,400.00	\$3,000.00	\$1,400.00
Total Program Year 20 Allocation		\$16,386.28		
Total Amount Paid to Program Year 20 Participants		\$8,519.38		
Program Year 20 Balance		\$7,866.90		
	Total	\$20,320.00	\$8,519.38	\$11,800.62

Conservation Cost Share Program

Locally Led -- Program Year 20

Allocation Period: April 1 - September 30, 2019

Program Year Completed: September 30, 2020

Conservation District: *Custer County*

Participant	Practice	Total of All Invoices	Amount of Claim	Participant's Amount
88-020-004 -- Sarah Sue Miller	Well	\$10,799.30	\$2,500.00	\$8,299.30
88-020-005 -- 3S Land & Cattle LLC	Pasture and Hayland Planting	\$5,465.95	\$2,500.00	\$2,965.95
88-020-006 -- Larry Goyer	Well	\$7,825.00	\$2,500.00	\$5,325.00
88-020-007 -- Rodney Sawatzky	Well	\$7,264.25	\$2,500.00	\$4,764.25
88-020-008 -- Shawn Walters	Pumping Plant	\$5,671.75	\$2,397.42	\$3,274.33
88-020-009 -- Stephen Haggard	Brush Management	\$592.50	\$296.25	\$296.25
88-020-010 -- 2 D Livestock LLC	Well	\$9,089.00	\$2,500.00	\$6,589.00
Total Program Year 20 Allocation		\$18,311.10		
Total Amount Paid to Program Year 20 Participants		\$15,193.67		
Program Year 20 Balance		\$3,117.43		
		Total	\$46,707.75	\$15,193.67
				\$31,514.08

Conservation Cost Share Program

Locally Led -- Program Year 20

Allocation Period: April 1 - September 30, 2019

Program Year Completed: September 30, 2020

Conservation District: *Deer Creek*

Participant	Practice	Total of All Invoices	Amount of Claim	Participant's Amount
68-020-120 -- Kurt Hamburger	Cover Crop	\$5,555.36	\$3,506.70	\$2,048.66
68-020-122 -- Brice Schou	Cover Crop	\$15,440.55	\$5,000.00	\$10,440.55
68-020-123 -- Gary Smith	Cover Crop	\$15,119.42	\$5,000.00	\$10,119.42
Total Program Year 20 Allocation		\$16,000.00		
Total Amount Paid to Program Year 20 Participants		\$13,506.70		
Program Year 20 Balance		\$2,493.30		
	Total	\$36,115.33	\$13,506.70	\$22,608.63

Conservation Cost Share Program

Locally Led -- Program Year 20

Allocation Period: April 1 - September 30, 2019

Program Year Completed: September 30, 2020

Conservation District: *Delaware County*

Participant	Practice	Total of All Invoices	Amount of Claim	Participant's Amount
55-020-001 -- Nathaniel Niehus	Brush Management	\$2,162.00	\$1,000.00	\$1,162.00
55-020-002 -- James R New Jr	Brush Management	\$1,535.00	\$1,000.00	\$535.00
55-020-003 -- Rodney Tharp	Brush Management	\$2,437.40	\$1,000.00	\$1,437.40
55-020-005 -- James Harris	Brush Management	\$2,062.50	\$943.86	\$1,118.64
55-020-006 -- James (Jimmy) Roberts	Brush Management	\$1,503.50	\$1,000.00	\$503.50
55-020-007 -- Laurence Tipps	Brush Management	\$511.00	\$383.25	\$127.75
55-020-011 -- Jerry Carnes	Brush Management	\$2,540.00	\$1,000.00	\$1,540.00
55-020-012 -- Jerry Poston	Brush Management	\$1,756.00	\$1,000.00	\$756.00
Total		\$14,507.40	\$7,327.11	\$7,180.29
Total Program Year 20 Allocation		\$19,313.73		
Total Amount Paid to Program Year 20 Participants		\$7,327.11		
Program Year 20 Balance		\$11,986.62		

Conservation Cost Share Program

Locally Led -- Program Year 20

Allocation Period: April 1 - September 30, 2019

Program Year Completed: September 30, 2020

Conservation District: *Dewey County*

Participant	Practice	Total of All Invoices	Amount of Claim	Participant's Amount
53-020-001 -- Glenda Cravens 2004 Revocable Living Trust	Pumping Plant	\$4,879.00	\$3,659.25	\$1,219.75
53-020-002 -- Billie Lynn Coldwater	Well	\$6,735.00	\$1,708.11	\$5,026.89
53-020-004 -- Ira M and Fincel V Fariss Joint Revocable Trust	Pasture and Hayland Planting	\$3,054.80	\$2,291.10	\$763.70
53-020-006 -- Wade Ralston	Pumping Plant	\$4,400.00	\$640.00	\$3,760.00
	Well	\$4,480.00	\$3,360.00	\$1,120.00
53-020-007 -- Michael Lynn Kauk	Pumping Plant	\$3,659.00	\$1,153.75	\$2,505.25
	Well	\$3,795.00	\$2,846.25	\$948.75
53-020-009 -- Kenneth W Salisbury	Pumping Plant	\$4,149.00	\$3,111.75	\$1,037.25
53-020-010 -- Daniel Hallmark	Well	\$5,820.00	\$4,000.00	\$1,820.00
53-020-011 -- Kathy Coons	Pumping Plant	\$3,765.00	\$1,678.75	\$2,086.25
	Well	\$3,095.00	\$2,321.25	\$773.75
Total		\$47,831.80	\$26,770.21	\$21,061.59
Total Program Year 20 Allocation		\$26,770.21		
Total Amount Paid to Program Year 20 Participants		\$26,770.21		
Program Year 20 Balance		\$0.00		

Conservation Cost Share Program

Locally Led -- Program Year 20

Allocation Period: April 1 - September 30, 2019

Program Year Completed: September 30, 2020

Conservation District: *East Canadian County*

Participant	Practice	Total of All Invoices	Amount of Claim	Participant's Amount
36-020-006 -- The Ruzicka Company	Grassed Waterway	\$5,385.00	\$3,680.00	\$1,705.00
36-020-007 -- John Vogt	Grassed Waterway	\$8,902.16	\$5,000.00	\$3,902.16
36-020-011 -- Brandon Mitchell	Grassed Waterway	\$12,303.00	\$5,000.00	\$7,303.00
36-020-016 -- Mary Jane Jordan Richards Trust	Grassed Waterway	\$4,566.00	\$3,424.50	\$1,141.50
	Grassed Waterway	\$1,605.00	\$1,203.75	\$401.25
36-020-020 -- Ryan L Jacobs	Grassed Waterway	\$9,683.60	\$5,000.00	\$4,683.60
36-020-021 -- Leon R Jacobs	Grassed Waterway	\$10,857.60	\$5,000.00	\$5,857.60
Total Program Year 20 Allocation		\$26,099.27		
Total Amount Paid to Program Year 20 Participants		\$28,308.25		
Program Year 20 Balance		(\$2,208.98)		
		Total	\$53,302.36	\$28,308.25
				\$24,994.11

Conservation Cost Share Program

Locally Led -- Program Year 20

Allocation Period: April 1 - September 30, 2019

Program Year Completed: September 30, 2020

Conservation District: *Ellis County*

Participant	Practice	Total of All Invoices	Amount of Claim	Participant's Amount
48-020-001 -- Johnalee Hunter	Well	\$11,825.00	\$5,000.00	\$6,825.00
48-020-002 -- Marvin Reidlinger	Well	\$2,950.00	\$2,212.50	\$737.50
48-020-003 -- John M Mitchell	Well	\$5,040.00	\$3,780.00	\$1,260.00
Total Program Year 20 Allocation		\$13,000.00		
Total Amount Paid to Program Year 20 Participants		\$10,992.50		
Program Year 20 Balance		\$2,007.50		
		Total	\$19,815.00	\$10,992.50
			\$10,992.50	\$8,822.50

Conservation Cost Share Program

Locally Led -- Program Year 20

Allocation Period: April 1 - September 30, 2019

Program Year Completed: September 30, 2020

Conservation District: *Garfield County*

Participant	Practice	Total of All Invoices	Amount of Claim	Participant's Amount
33-020-001 -- Strickland Farms LLC	Grassed Waterway	\$2,957.00	\$1,132.01	\$1,824.99
33-020-002 -- David Manuel	Grassed Waterway	\$11,383.06	\$5,000.00	\$6,383.06
33-020-003 -- Jerry Schmidt	Grassed Waterway	\$2,789.15	\$566.00	\$2,223.15
	Terrace	\$900.00	\$675.00	\$225.00
33-020-005 -- Rose Enns	Range Seeding	\$4,463.00	\$3,347.25	\$1,115.75
33-020-006 -- Mike DielDiel & Diel Inc	Grassed Waterway	\$9,645.80	\$5,000.00	\$4,645.80
33-020-007 -- Todd Miller	Grassed Waterway	\$2,671.21	\$1,415.01	\$1,256.20
33-020-013 -- Dan B Crouse	Pasture and Hayland Planting	\$2,734.82	\$1,367.41	\$1,367.41
33-020-029 -- Brad Brainard	Pond	\$10,531.00	\$5,000.00	\$5,531.00
Total Program Year 20 Allocation		\$43,824.12		
Total Amount Paid to Program Year 20 Participants		\$23,502.68		
Program Year 20 Balance		\$20,321.44		
	Total	\$48,075.04	\$23,502.68	\$24,572.36

Conservation Cost Share Program

Locally Led -- Program Year 20

Allocation Period: April 1 - September 30, 2019

Program Year Completed: September 30, 2020

Conservation District: *Garvin*

Participant	Practice	Total of All Invoices	Amount of Claim	Participant's Amount
03-020-003 -- Gary A Jarman	Brush Management	\$3,200.00	\$2,344.98	\$855.02
03-020-004 -- Annie Wudi	Brush Management	\$3,600.00	\$2,344.98	\$1,255.02
03-020-005 -- Raymond Temple	Pond	\$6,269.00	\$2,344.98	\$3,924.02
03-020-006 -- Pat Qualls	Brush Management	\$6,225.00	\$2,000.00	\$4,225.00
03-020-007 -- Johnny Richardson	Brush Management	\$4,300.00	\$2,344.98	\$1,955.02
03-020-008 -- Karen Digby	Herbaceous Weed Control	\$972.00	\$570.15	\$401.85
Total Program Year 20 Allocation		\$19,014.87		
Total Amount Paid to Program Year 20 Participants		\$11,950.07		
Program Year 20 Balance		\$7,064.80		
		Total	\$24,566.00	\$11,950.07
				\$12,615.93

Conservation Cost Share Program

Locally Led -- Program Year 20

Allocation Period: April 1 - September 30, 2019

Program Year Completed: September 30, 2020

Conservation District: *Grady County*

Participant	Practice	Total of All Invoices	Amount of Claim	Participant's Amount
27-020-001 -- K G Hays Ranch LLC	Pasture and Hayland Planting	\$3,861.55	\$2,896.16	\$965.39
27-020-002 -- Cale D Walker	Pasture and Hayland Planting	\$6,970.43	\$5,000.00	\$1,970.43
27-020-003 -- Phillip Myers	Pasture and Hayland Planting	\$4,763.06	\$2,381.53	\$2,381.53
27-020-005 -- Jerry Rowell	Pasture and Hayland Planting	\$8,027.13	\$4,013.57	\$4,013.56
27-020-007 -- Kelly Callis	Pasture and Hayland Planting	\$2,857.45	\$1,428.73	\$1,428.72
Total		\$26,479.62	\$15,719.99	\$10,759.63
Total Program Year 20 Allocation		\$28,260.09		
Total Amount Paid to Program Year 20 Participants		\$15,719.99		
Program Year 20 Balance		\$12,540.10		

Conservation Cost Share Program

Locally Led -- Program Year 20

Allocation Period: April 1 - September 30, 2019

Program Year Completed: September 30, 2020

Conservation District: *Grant County*

Participant	Practice	Total of All Invoices	Amount of Claim	Participant's Amount
71-020-002 -- James Schmitz James R Schmitz Inc	Terrace	\$4,709.00	\$3,531.75	\$1,177.25
71-020-003 -- Robert L Gilliland	Grassed Waterway	\$2,355.70	\$1,766.78	\$588.92
71-020-004 -- Drew Malchoff	Grassed Waterway	\$5,927.45	\$4,445.59	\$1,481.86
71-020-005 -- David Bradley	Grassed Waterway	\$4,641.99	\$3,481.49	\$1,160.50
71-020-009 -- Jim Kilian	Pasture and Hayland Planting	\$7,960.80	\$5,000.00	\$2,960.80
71-020-010 -- Greg Oplotnik	Range Seeding	\$10,745.17	\$5,000.00	\$5,745.17
71-020-A9 -- Jacob Anthony Streck	Pasture and Hayland Planting	\$4,922.00	\$3,691.50	\$1,230.50
Total Program Year 20 Allocation		\$43,326.79		
Total Amount Paid to Program Year 20 Participants		\$26,917.11		
Program Year 20 Balance		\$16,409.68		
		Total	\$41,262.11	\$26,917.11
				\$14,345.00

Conservation Cost Share Program

Locally Led -- Program Year 20

Allocation Period: April 1 - September 30, 2019

Program Year Completed: September 30, 2020

Conservation District: *Greer County*

Participant	Practice	Total of All Invoices	Amount of Claim	Participant's Amount
50-020-001 -- Jed Brandon Crabb	Well	\$3,000.00	\$2,250.00	\$750.00
	Pumping Plant	\$3,200.00	\$2,400.00	\$800.00
50-020-004 -- Lynn Barnes	Pond	\$5,835.75	\$4,376.81	\$1,458.94
Total		\$12,035.75	\$9,026.81	\$3,008.94
Total Program Year 20 Allocation		\$28,130.64		
Total Amount Paid to Program Year 20 Participants		\$9,026.81		
Program Year 20 Balance		\$19,103.83		

Conservation Cost Share Program

Locally Led -- Program Year 20

Allocation Period: April 1 - September 30, 2019

Program Year Completed: September 30, 2020

Conservation District: *Harmon County*

Participant	Practice	Total of All Invoices	Amount of Claim	Participant's Amount	
15-020-002 -- Moore Land & Cattle	Heavy Use Area Protection	\$1,427.15	\$1,070.36	\$356.79	
	Watering Facility	\$1,766.75	\$1,052.26	\$714.49	
15-020-005 -- Terry G Daniel	Watering Facility	\$1,687.10	\$1,162.30	\$524.80	
	Heavy Use Area Protection	\$1,404.30	\$1,053.23	\$351.07	
	Pipeline	\$1,850.00	\$1,387.50	\$462.50	
15-020-006 -- Jesse Banda	Pumping Plant	\$3,200.00	\$2,400.00	\$800.00	
15-020-007 -- Robert Paul Whorton	Fencing	\$6,241.90	\$4,590.12	\$1,651.78	
15-020-008 -- Andrew Shane Richard	Pipeline	\$2,497.00	\$1,253.08	\$1,243.92	
	Fencing	\$5,552.88	\$3,746.92	\$1,805.96	
15-020-010 -- Marvin Wayne Pendergraft	Heavy Use Area Protection	\$1,377.10	\$1,032.83	\$344.27	
	Watering Facility	\$1,717.30	\$1,126.93	\$590.37	
	Pipeline	\$1,027.00	\$770.25	\$256.75	
15-020-012 -- James Motley	Pipeline	\$1,260.00	\$758.20	\$501.80	
	Heavy Use Area Protection	\$1,438.30	\$1,078.73	\$359.57	
	Watering Facility	\$1,693.10	\$1,164.26	\$528.84	
15-020-013 -- Ricky Lynn Stein	Pipeline	\$1,150.00	\$811.81	\$338.19	
	Heavy Use Area Protection	\$1,404.30	\$1,053.23	\$351.07	
	Watering Facility	\$1,687.10	\$1,108.26	\$578.84	
Total Program Year 20 Allocation		\$26,793.90			
Total Amount Paid to Program Year 20 Participants		\$26,620.27			
Program Year 20 Balance		\$173.63			
		Total	\$38,381.28	\$26,620.27	\$11,761.01

Conservation Cost Share Program

Locally Led -- Program Year 20

Allocation Period: April 1 - September 30, 2019

Program Year Completed: September 30, 2020

Conservation District: *Harper County*

Participant	Practice	Total of All Invoices	Amount of Claim	Participant's Amount
21-020-001 -- Mickey Bentley	Pumping Plant	\$3,778.52	\$2,500.00	\$1,278.52
21-020-002 -- SHS Associates LLC	Well	\$2,280.00	\$1,710.00	\$570.00
21-020-003 -- Martin Zehner	Well	\$3,920.00	\$2,500.00	\$1,420.00
21-020-004 -- Justin Jordan	Well	\$6,443.78	\$2,500.00	\$3,943.78
21-020-005 -- Michael G Robertson	Well	\$3,220.00	\$2,415.00	\$805.00
21-020-006 -- Chris Berry	Well	\$2,912.50	\$2,184.38	\$728.12
21-020-007 -- Gary Nielsen	Well	\$4,816.00	\$2,500.00	\$2,316.00
21-020-010 -- Henry Nighswonger	Watering Facility	\$4,700.00	\$2,500.00	\$2,200.00
Total		\$32,070.80	\$18,809.38	\$13,261.42
Total Program Year 20 Allocation		\$19,204.54		
Total Amount Paid to Program Year 20 Participants		\$18,809.38		
Program Year 20 Balance		\$395.16		

Conservation Cost Share Program

Locally Led -- Program Year 20

Allocation Period: April 1 - September 30, 2019

Program Year Completed: September 30, 2020

Conservation District: *Haskell County*

Participant	Practice	Total of All Invoices	Amount of Claim	Participant's Amount
81-020-001 -- Carl Sparks	Pond	\$3,106.00	\$2,329.50	\$776.50
81-020-002 -- Weston Wayne Lovell	Pond	\$2,640.00	\$1,980.00	\$660.00
81-020-003 -- Tom C Bailes	Pond	\$2,688.14	\$2,016.11	\$672.03
81-020-004 -- Larry Burnett	Pond	\$4,427.00	\$2,666.00	\$1,761.00
81-020-011 -- Dow Garrett Maxwell	Pond	\$4,290.00	\$2,666.00	\$1,624.00
81-020-013 -- Joe Benham	Pond	\$3,000.00	\$1,995.45	\$1,004.55
Total Program Year 20 Allocation		\$35,329.88		
Total Amount Paid to Program Year 20 Participants		\$13,653.06		
Program Year 20 Balance		\$21,676.82		
		Total	\$20,151.14	\$13,653.06
				\$6,498.08

Conservation Cost Share Program

Locally Led -- Program Year 20

Allocation Period: April 1 - September 30, 2019

Program Year Completed: September 30, 2020

Conservation District: *Hughes County*

Participant	Practice	Total of All Invoices	Amount of Claim	Participant's Amount
24-020-001 -- Gerald Clifford Wilson Jr	Brush Management	\$4,000.00	\$3,000.00	\$1,000.00
24-020-002 -- Lance Wilson	Brush Management	\$4,500.00	\$3,000.00	\$1,500.00
24-020-003 -- Danny Shane McDonald	Brush Management	\$8,000.00	\$2,428.32	\$5,571.68
24-020-004 -- Christopher Glenn Howard	Brush Management	\$3,344.00	\$2,470.01	\$873.99
	Brush Management	\$1,056.00	\$529.99	\$526.01
24-020-005 -- David Wayne Smith	Brush Management	\$2,000.00	\$1,500.00	\$500.00
24-020-006 -- Claude S Baca	Brush Management	\$4,000.00	\$3,000.00	\$1,000.00
Total Program Year 20 Allocation		\$19,032.40		
Total Amount Paid to Program Year 20 Participants		\$15,928.32		
Program Year 20 Balance		\$3,104.08		
		Total	\$26,900.00	\$15,928.32
				\$10,971.68

Conservation Cost Share Program
Locally Led -- Program Year 20

Allocation Period: April 1 - September 30, 2019

Program Year Completed: September 30, 2020

Conservation District: *Jackson County*

Participant	Practice		Total of All Invoices	Amount of Claim	Participant's Amount
14-020-001 -- Steven C Thomason	Pasture and Hayland Planting		\$1,200.00	\$900.00	\$300.00
		Total	\$1,200.00	\$900.00	\$300.00
Total Program Year 20 Allocation		\$34,335.49			
Total Amount Paid to Program Year 20 Participants		\$900.00			
Program Year 20 Balance		\$33,435.49			

Conservation Cost Share Program

Locally Led -- Program Year 20

Allocation Period: April 1 - September 30, 2019

Program Year Completed: September 30, 2020

Conservation District: *Jefferson County*

Participant	Practice	Total of All Invoices	Amount of Claim	Participant's Amount
61-020-003 -- Mildred English	Brush Management	\$654.90	\$491.18	\$163.72
61-020-004 -- Dustin S Faulkner	Brush Management	\$1,295.00	\$971.25	\$323.75
61-020-005 -- Lake Wilcoxson	Brush Management	\$752.40	\$564.30	\$188.10
61-020-006 -- Christy Sellers	Brush Management	\$3,385.16	\$2,538.87	\$846.29
61-020-008 -- Roy Bartling	Pond	\$6,250.00	\$4,600.83	\$1,649.17
61-020-009 -- Kelly M Stewart	Brush Management	\$6,008.00	\$4,506.00	\$1,502.00
61-020-010 -- R T Stuart Ranch LLC	Brush Management	\$6,744.00	\$5,000.00	\$1,744.00
Total Program Year 20 Allocation		\$22,000.00		
Total Amount Paid to Program Year 20 Participants		\$18,672.43		
Program Year 20 Balance		\$3,327.57		
		Total	\$25,089.46	\$18,672.43
				\$6,417.03

Conservation Cost Share Program

Locally Led -- Program Year 20

Allocation Period: April 1 - September 30, 2019

Program Year Completed: September 30, 2020

Conservation District: *Kay County*

Participant	Practice		Total of All Invoices	Amount of Claim	Participant's Amount
30-020-020 -- Quance Family Trust	Grassed Waterway		\$1,452.50	\$1,089.38	\$363.12
		Total	\$1,452.50	\$1,089.38	\$363.12
Total Program Year 20 Allocation		\$13,483.09			
Total Amount Paid to Program Year 20 Participants		\$1,089.38			
Program Year 20 Balance		\$12,393.71			

Conservation Cost Share Program

Locally Led -- Program Year 20

Allocation Period: April 1 - September 30, 2019

Program Year Completed: September 30, 2020

Conservation District: *Kiamichi*

Participant	Practice	Total of All Invoices	Amount of Claim	Participant's Amount
06-020-001 -- Roy Deupree	Pond	\$2,879.80	\$2,159.85	\$719.95
06-020-002 -- Howard Turner	Fencing	\$3,206.50	\$1,938.36	\$1,268.14
06-020-003 -- Ernie Taylor	Pond	\$3,292.50	\$2,200.00	\$1,092.50
06-020-004 -- Stephen P Nelson Jr	Fencing	\$3,199.02	\$2,200.00	\$999.02
06-020-005 -- Henry Porter Holder	Fencing	\$3,751.87	\$2,200.00	\$1,551.87
Total		\$16,329.69	\$10,698.21	\$5,631.48
Total Program Year 20 Allocation		\$18,179.80		
Total Amount Paid to Program Year 20 Participants		\$10,698.21		
Program Year 20 Balance		\$7,481.59		

Conservation Cost Share Program

Locally Led -- Program Year 20

Allocation Period: April 1 - September 30, 2019

Program Year Completed: September 30, 2020

Conservation District: *Kingfisher County*

Participant	Practice	Total of All Invoices	Amount of Claim	Participant's Amount
87-020-001 -- Tom Liebl	Pasture and Hayland Planting	\$8,950.27	\$1,387.63	\$7,562.64
87-020-002 -- Doug Hauser	Grassed Waterway	\$5,809.56	\$4,245.03	\$1,564.53
87-020-003 -- Baker Real Estate Trust	Pasture and Hayland Planting	\$1,079.74	\$809.81	\$269.93
87-020-004 -- Wesley Willms	Grassed Waterway	\$630.00	\$424.50	\$205.50
87-020-007 -- Glen Newer	Pasture and Hayland Planting	\$6,050.45	\$4,537.84	\$1,512.61
87-020-008 -- Frank Pospisil	Grassed Waterway	\$5,873.99	\$4,405.49	\$1,468.50
87-020-009 -- Herbert Kordis	Pasture and Hayland Planting	\$4,305.15	\$3,228.86	\$1,076.29
87-020-010 -- Kenneth Bengs	Brush Management	\$3,825.00	\$2,868.75	\$956.25
87-020-011 -- Terry Sedlak	Pasture and Hayland Planting	\$7,756.27	\$5,000.00	\$2,756.27
87-020-012 -- Dennis W Hladik Trust	Grassed Waterway	\$1,218.96	\$707.51	\$511.45
87-020-013 -- Loretta Rodenburg	Grassed Waterway	\$849.25	\$636.94	\$212.31
87-020-014 -- George Newer	Grassed Waterway	\$5,681.48	\$4,261.11	\$1,420.37
87-020-015 -- Henry Brueggen	Grassed Waterway	\$1,753.40	\$978.75	\$774.65
Total		\$53,783.52	\$33,492.22	\$20,291.30
Total Program Year 20 Allocation		\$33,492.22		
Total Amount Paid to Program Year 20 Participants		\$33,492.22		
Program Year 20 Balance		\$0.00		

Conservation Cost Share Program

Locally Led -- Program Year 20

Allocation Period: April 1 - September 30, 2019

Program Year Completed: September 30, 2020

Conservation District: *Kiowa County*

Participant	Practice	Total of All Invoices	Amount of Claim	Participant's Amount
76-020-001 -- S5 Farms LLC	Pasture and Hayland Planting	\$1,738.30	\$1,303.73	\$434.57
76-020-002 -- Keith E Griffith	Pasture and Hayland Planting	\$7,564.45	\$4,000.00	\$3,564.45
76-020-004 -- Bill Braun Living Trust	Pipeline	\$3,408.73	\$1,990.20	\$1,418.53
76-020-005 -- William Louis Sims	Pipeline	\$5,234.15	\$1,990.20	\$3,243.95
76-020-006 -- Kevin Hart	Pasture and Hayland Planting	\$3,320.00	\$2,490.00	\$830.00
Total		\$21,265.63	\$11,774.13	\$9,491.50
Total Program Year 20 Allocation		\$19,950.84		
Total Amount Paid to Program Year 20 Participants		\$11,774.13		
Program Year 20 Balance		\$8,176.71		

Conservation Cost Share Program Locally Led -- Program Year 20

Allocation Period: April 1 - September 30, 2019

Program Year Completed: September 30, 2020

Conservation District: *Konawa*

Participant	Practice	Total of All Invoices	Amount of Claim	Participant's Amount
05-020-001 -- Mark D Robertson	Brush Management	\$3,125.00	\$2,200.00	\$925.00
05-020-002 -- Bryan Eberle	Brush Management	\$3,600.00	\$2,200.00	\$1,400.00
05-020-003 -- Leo Lane	Brush Management	\$3,099.62	\$2,200.00	\$899.62
05-020-004 -- Bryan Thomas	Brush Management	\$3,000.00	\$2,200.00	\$800.00
05-020-005 -- Brett Wade	Brush Management	\$3,600.00	\$2,200.00	\$1,400.00
05-020-007 -- Evan Wells	Brush Management	\$7,200.00	\$2,200.00	\$5,000.00
05-020-008 -- Gary Houlette	Brush Management	\$5,000.00	\$2,200.00	\$2,800.00
05-020-009 -- Robert Coats	Brush Management	\$2,340.00	\$1,365.93	\$974.07
05-020-010 -- Leslie P Henderson	Brush Management	\$5,000.00	\$2,200.00	\$2,800.00
05-020-011 -- Jacob Akerman	Brush Management	\$4,200.00	\$2,200.00	\$2,000.00
05-020-015 -- George Newman	Brush Management	\$4,000.00	\$2,200.00	\$1,800.00
05-020-032 -- Cole Stuart Thompson	Brush Management	\$2,990.00	\$2,200.00	\$790.00
Total		\$47,154.62	\$25,565.93	\$21,588.69
Total Program Year 20 Allocation		\$24,200.00		
Total Amount Paid to Program Year 20 Participants		\$25,565.93		
Program Year 20 Balance		(\$1,365.93)		

Conservation Cost Share Program

Locally Led -- Program Year 20

Allocation Period: April 1 - September 30, 2019

Program Year Completed: September 30, 2020

Conservation District: *Latimer County*

Participant	Practice	Total of All Invoices	Amount of Claim	Participant's Amount
84-020-001 -- John McCabe	Herbaceous Weed Control	\$2,880.00	\$2,000.00	\$880.00
84-020-002 -- Lois Welch	Fencing	\$3,029.31	\$1,494.66	\$1,534.65
84-020-004 -- Joseph L Morgan	Herbaceous Weed Control	\$2,800.00	\$2,000.00	\$800.00
84-020-005 -- Latt Jeffrey	Herbaceous Weed Control	\$4,320.00	\$2,000.00	\$2,320.00
84-020-006 -- James Christopher Richmond	Herbaceous Weed Control	\$3,828.00	\$2,000.00	\$1,828.00
84-020-007 -- Charlotte Ellis	Herbaceous Weed Control	\$2,990.00	\$2,000.00	\$990.00
84-020-008 -- Mark Zurovetz	Herbaceous Weed Control	\$2,920.00	\$2,000.00	\$920.00
84-020-009 -- Don Roberts	Herbaceous Weed Control	\$6,080.00	\$2,000.00	\$4,080.00
84-020-010 -- Darrel D Harber	Herbaceous Weed Control	\$2,895.00	\$2,000.00	\$895.00
84-020-011 -- Raspotnik Ranch LLC	Herbaceous Weed Control	\$2,722.50	\$1,567.91	\$1,154.59
84-020-012 -- Jay Baker	Herbaceous Weed Control	\$3,575.00	\$1,567.91	\$2,007.09
Total Program Year 20 Allocation		\$23,604.07		
Total Amount Paid to Program Year 20 Participants		\$20,630.48		
Program Year 20 Balance		\$2,973.59		
		Total	\$38,039.81	\$20,630.48
				\$17,409.33

Conservation Cost Share Program

Locally Led -- Program Year 20

Allocation Period: April 1 - September 30, 2019

Program Year Completed: September 30, 2020

Conservation District: *LeFlore County*

Participant	Practice	Total of All Invoices	Amount of Claim	Participant's Amount
04-020-001 -- Katie Anna Wooten	Pond	\$1,774.50	\$954.43	\$820.07
04-020-005 -- Rick Ward	Pond	\$2,406.00	\$1,250.00	\$1,156.00
04-020-007 -- Kenneth Krebs	Fencing	\$2,405.00	\$1,250.00	\$1,155.00
04-020-011 -- Jimmy D Pierce	Pond	\$4,950.40	\$1,250.00	\$3,700.40
04-020-012 -- Herman McGowen	Fencing	\$3,036.00	\$1,250.00	\$1,786.00
04-020-013 -- J B Lloyd	Pond	\$3,937.50	\$1,250.00	\$2,687.50
Total Program Year 20 Allocation		\$20,773.47		
Total Amount Paid to Program Year 20 Participants		\$7,204.43		
Program Year 20 Balance		\$13,569.04		
		Total	\$18,509.40	\$7,204.43
				\$11,304.97

Conservation Cost Share Program

Locally Led -- Program Year 20

Allocation Period: April 1 - September 30, 2019

Program Year Completed: September 30, 2020

Conservation District: *Lincoln County*

Participant	Practice	Total of All Invoices	Amount of Claim	Participant's Amount
43-020-005 -- Kevin Gilbert	Brush Management	\$7,173.00	\$3,440.12	\$3,732.88
43-020-006 -- Guy Garrison	Brush Management	\$8,256.00	\$4,095.12	\$4,160.88
43-020-008 -- James Watson	Brush Management	\$4,800.00	\$1,618.88	\$3,181.12
43-020-010 -- Tamara Hentz	Brush Management	\$8,700.00	\$3,845.00	\$4,855.00
Total		\$28,929.00	\$12,999.12	\$15,929.88
Total Program Year 20 Allocation		\$13,000.00		
Total Amount Paid to Program Year 20 Participants		\$12,999.12		
Program Year 20 Balance		\$0.88		

Conservation Cost Share Program

Locally Led -- Program Year 20

Allocation Period: April 1 - September 30, 2019

Program Year Completed: September 30, 2020

Conservation District: *Little River*

Participant	Practice	Total of All Invoices	Amount of Claim	Participant's Amount
25-020-001 -- Joshua Aaron Bishop	Pond	\$2,750.00	\$1,359.17	\$1,390.83
25-020-005 -- Oklahoma State University Foundation	Well	\$6,250.00	\$2,000.00	\$4,250.00
Total Program Year 20 Allocation		\$11,797.13		
Total Amount Paid to Program Year 20 Participants		\$3,359.17		
Program Year 20 Balance		\$8,437.96		
		Total	\$9,000.00	\$3,359.17
				\$5,640.83

Conservation Cost Share Program

Locally Led -- Program Year 20

Allocation Period: April 1 - September 30, 2019

Program Year Completed: September 30, 2020

Conservation District: *Logan County*

Participant	Practice	Total of All Invoices	Amount of Claim	Participant's Amount
09-020-001 -- Tommy Payne	Brush Management	\$1,280.00	\$668.40	\$611.60
	Brush Management	\$4,000.00	\$2,510.15	\$1,489.85
	Brush Management	\$4,000.00	\$1,821.45	\$2,178.55
09-020-002 -- Ryan (Charles) Arrington	Brush Management	\$6,800.00	\$5,000.00	\$1,800.00
09-020-003 -- Kevin L Judge	Brush Management	\$3,000.00	\$1,578.41	\$1,421.59
	Brush Management	\$5,000.00	\$2,601.99	\$2,398.01
	Brush Management	\$5,000.00	\$819.60	\$4,180.40
	Brush Management	\$437.50	\$0.00	\$437.50
09-020-004 -- Troy W Jackson	Brush Management	\$2,356.00	\$31.33	\$2,324.67
	Brush Management	\$10,440.00	\$4,110.39	\$6,329.61
09-020-005 -- Kevin Brueggen	Brush Management	\$3,000.00	\$2,062.33	\$937.67
	Brush Management	\$1,000.00	\$207.41	\$792.59
	Brush Management	\$880.00	\$231.85	\$648.15
Total		\$47,193.50	\$21,643.31	\$25,550.19
Total Program Year 20 Allocation		\$31,205.73		
Total Amount Paid to Program Year 20 Participants		\$21,643.31		
Program Year 20 Balance		\$9,562.42		

Conservation Cost Share Program Locally Led -- Program Year 20

Allocation Period: April 1 - September 30, 2019

Program Year Completed: September 30, 2020

Conservation District: *Love County*

Participant	Practice	Total of All Invoices	Amount of Claim	Participant's Amount
28-020-001 -- Choate Cattle Company LLC	Pond	\$9,617.80	\$5,000.00	\$4,617.80
28-020-002 -- Debbie Ramon	Well	\$4,800.00	\$3,600.00	\$1,200.00
	Pumping Plant	\$1,750.00	\$1,312.50	\$437.50
28-020-003 -- Larry Dennis Blankenship	Well	\$2,600.00	\$1,950.00	\$650.00
	Pumping Plant	\$1,690.00	\$1,107.38	\$582.62
28-020-004 -- Rodney Blankenship	Pasture and Hayland Planting	\$3,853.10	\$2,600.00	\$1,253.10
28-020-005 -- Dorothy Burge	Pasture and Hayland Planting	\$8,813.50	\$5,000.00	\$3,813.50
28-020-006 -- Donald Scivally	Pasture and Hayland Planting	\$6,746.05	\$5,000.00	\$1,746.05
28-020-009 -- Jane Susan Melby	Pond	\$5,300.00	\$2,445.50	\$2,854.50
28-020-010 -- Monmel Longhorns LLC	Pipeline	\$3,391.36	\$2,445.50	\$945.86
28-020-011 -- Brad Wade	Well	\$6,760.00	\$2,445.50	\$4,314.50
28-020-012 -- DeWayne McCarty	Pasture and Hayland Planting	\$5,212.00	\$2,445.50	\$2,766.50
Total Program Year 20 Allocation		\$37,782.00	Total	\$60,533.81
Total Amount Paid to Program Year 20 Participants		\$35,351.88		\$35,351.88
Program Year 20 Balance		\$2,430.12		\$25,181.93

Conservation Cost Share Program

Locally Led -- Program Year 20

Allocation Period: April 1 - September 30, 2019

Program Year Completed: September 30, 2020

Conservation District: *Major County*

Participant	Practice	Total of All Invoices	Amount of Claim	Participant's Amount
47-020-002 -- Blake S Edwards	Pasture and Hayland Planting	\$6,853.32	\$5,000.00	\$1,853.32
47-020-006 -- Darrell F Gunsaulis	Pasture and Hayland Planting	\$4,837.12	\$3,615.62	\$1,221.50
47-020-007 -- Daryl Kuhnemund	Grassed Waterway	\$1,075.98	\$566.00	\$509.98
47-020-008 -- Brook Strader	Diversion	\$3,600.00	\$2,700.00	\$900.00
47-020-016 -- Sue A Jensen Living Trust	Grassed Waterway	\$4,845.75	\$3,254.52	\$1,591.23
Total		\$21,212.17	\$15,136.14	\$6,076.03
Total Program Year 20 Allocation		\$19,362.23		
Total Amount Paid to Program Year 20 Participants		\$15,136.14		
Program Year 20 Balance		\$4,226.09		

Conservation Cost Share Program
Locally Led -- Program Year 20

Allocation Period: April 1 - September 30, 2019

Program Year Completed: September 30, 2020

Conservation District: *Marshall County*

Participant	Practice	Total of All Invoices	Amount of Claim	Participant's Amount	
64-020-001 -- Bruce E Page	Brush Management	\$3,400.00	\$2,500.00	\$900.00	
64-020-002 -- Larry J Page	Brush Management	\$3,400.00	\$2,500.00	\$900.00	
Total Program Year 20 Allocation		\$7,818.70			
Total Amount Paid to Program Year 20 Participants		\$5,000.00			
Program Year 20 Balance		\$2,818.70			
		Total	\$6,800.00	\$5,000.00	\$1,800.00

Conservation Cost Share Program

Locally Led -- Program Year 20

Allocation Period: April 1 - September 30, 2019

Program Year Completed: September 30, 2020

Conservation District: *Mayes County*

Participant	Practice	Total of All Invoices	Amount of Claim	Participant's Amount
32-020-001 -- Billy W Scott	Watering Facility	\$665.00	\$363.00	\$302.00
	Heavy Use Area Protection	\$4,141.65	\$1,124.55	\$3,017.10
	Pipeline	\$206.66	\$115.56	\$91.10
32-020-002 -- Carl Derek Downs	Heavy Use Area Protection	\$1,693.80	\$721.45	\$972.35
	Watering Facility	\$1,250.00	\$726.00	\$524.00
	Pipeline	\$1,321.01	\$609.90	\$711.11
32-020-003 -- Charles L Webb	Pond	\$4,265.00	\$2,759.75	\$1,505.25
32-020-004 -- Dallas C Soukup	Pond	\$4,675.00	\$3,000.00	\$1,675.00
32-020-005 -- William J Butts	Pond	\$2,250.00	\$1,687.50	\$562.50
Total		\$20,468.12	\$11,107.71	\$9,360.41
Total Program Year 20 Allocation		\$25,488.93		
Total Amount Paid to Program Year 20 Participants		\$11,107.71		
Program Year 20 Balance		\$14,381.22		

Conservation Cost Share Program

Locally Led -- Program Year 20

Allocation Period: April 1 - September 30, 2019

Program Year Completed: September 30, 2020

Conservation District: *McClain County*

Participant	Practice	Total of All Invoices	Amount of Claim	Participant's Amount
16-020-001 -- Trey Jones	Brush Management	\$11,550.00	\$4,000.00	\$7,550.00
	Brush Management	\$3,450.00	\$0.00	\$3,450.00
16-020-002 -- Berleta Walck	Pond	\$6,100.00	\$1,829.79	\$4,270.21
16-020-003 -- Jeromy Allen Landress	Well	\$7,400.00	\$4,000.00	\$3,400.00
Total		\$28,500.00	\$9,829.79	\$18,670.21
Total Program Year 20 Allocation		\$15,185.27		
Total Amount Paid to Program Year 20 Participants		\$9,829.79		
Program Year 20 Balance		\$5,355.48		

Conservation Cost Share Program

Locally Led -- Program Year 20

Allocation Period: April 1 - September 30, 2019

Program Year Completed: September 30, 2020

Conservation District: *McIntosh County*

Participant	Practice	Total of All Invoices	Amount of Claim	Participant's Amount
01-020-002 -- David Shackelford	Pond	\$1,500.00	\$1,085.76	\$414.24
01-020-004 -- David Spear	Pond	\$3,062.00	\$1,085.76	\$1,976.24
01-020-006 -- Adam McLaughlin	Brush Management	\$2,037.50	\$1,085.76	\$951.74
01-020-007 -- Sterling Atwood	Brush Management	\$1,560.00	\$1,085.76	\$474.24
01-020-008 -- Seger Pippin	Brush Management	\$1,735.00	\$897.21	\$837.79
	Brush Management	\$496.00	\$188.55	\$307.45
01-020-009 -- Donald Wayne Berryhill Jr	Brush Management	\$1,500.00	\$1,085.76	\$414.24
01-020-010 -- Steven Montgomery	Brush Management	\$3,055.00	\$1,085.76	\$1,969.24
01-020-011 -- Frederick Phelan	Brush Management	\$2,000.00	\$1,085.76	\$914.24
01-020-012 -- Bob Montgomery	Brush Management	\$2,000.00	\$1,085.76	\$914.24
01-020-013 -- James A Cook	Brush Management	\$1,500.00	\$1,085.76	\$414.24
01-020-015 -- Christopher Layman	Brush Management	\$3,200.00	\$1,085.76	\$2,114.24
01-020-016 -- Bobby Dover	Brush Management	\$1,500.00	\$1,085.76	\$414.24
01-020-017 -- Todd Aaron Blocker	Brush Management	\$1,500.00	\$1,085.76	\$414.24
01-020-018 -- Mark Harjo	Brush Management	\$1,950.00	\$1,085.76	\$864.24
01-020-019 -- Dakota Beebe	Brush Management	\$1,500.00	\$1,085.76	\$414.24
01-020-020 -- Sharla Ann Beebe	Brush Management	\$1,500.00	\$1,085.76	\$414.24
01-020-021 -- Steven Garner Hockley County Cattle Co Inc	Brush Management	\$2,500.00	\$1,085.76	\$1,414.24
01-020-022 -- Larry Newport	Brush Management	\$2,475.00	\$1,085.76	\$1,389.24
Total Program Year 20 Allocation		\$23,886.62		
Total Amount Paid to Program Year 20 Participants		\$19,543.68		
Program Year 20 Balance		\$4,342.94		
		Total	\$36,570.50	\$19,543.68
				\$17,026.82

Conservation Cost Share Program

Locally Led -- Program Year 20

Allocation Period: April 1 - September 30, 2019

Program Year Completed: September 30, 2020

Conservation District: *Murray County*

Participant	Practice	Total of All Invoices	Amount of Claim	Participant's Amount
82-020-001 -- Howe Ranch	Well	\$5,720.00	\$2,000.00	\$3,720.00
82-020-002 -- William K McKinley	Well	\$2,640.00	\$1,980.00	\$660.00
82-020-003 -- Kevin Moore	Brush Management	\$4,162.98	\$2,000.00	\$2,162.98
82-020-005 -- Nicholas D Blayney	Pond	\$3,814.05	\$2,000.00	\$1,814.05
82-020-006 -- Bob Alexander	Brush Management	\$821.67	\$471.39	\$350.28
	Brush Management	\$1,643.34	\$1,214.16	\$429.18
82-020-007 -- Bob P Chaffin	Pond	\$3,542.50	\$2,000.00	\$1,542.50
82-020-009 -- Bruce Reynolds	Heavy Use Area Protection	\$1,400.00	\$272.22	\$1,127.78
	Watering Facility	\$2,527.59	\$1,727.78	\$799.81
Total		\$26,272.13	\$13,665.55	\$12,606.58
Total Program Year 20 Allocation		\$15,454.53		
Total Amount Paid to Program Year 20 Participants		\$13,665.55		
Program Year 20 Balance		\$1,788.98		

Conservation Cost Share Program

Locally Led -- Program Year 20

Allocation Period: April 1 - September 30, 2019

Program Year Completed: September 30, 2020

Conservation District: *Muskogee County*

Participant	Practice	Total of All Invoices	Amount of Claim	Participant's Amount	
18-020-001 -- Justin Dale Crow	Pond	\$3,827.55	\$2,000.00	\$1,827.55	
18-020-002 -- Jordan Lee Benson	Pond	\$3,277.50	\$887.55	\$2,389.95	
	Brush Management	\$6,942.00	\$1,112.45	\$5,829.55	
18-020-003 -- Stephen Smith	Fencing	\$4,199.73	\$2,000.00	\$2,199.73	
18-020-004 -- Thomas J Croftcheck	Brush Management	\$3,360.00	\$2,000.00	\$1,360.00	
18-020-005 -- Kelly Don Bennett	Brush Management	\$1,334.50	\$603.30	\$731.20	
18-020-006 -- James Whatley	Brush Management	\$7,500.00	\$2,000.00	\$5,500.00	
18-020-007 -- Ismael Quijada	Brush Management	\$3,250.00	\$2,000.00	\$1,250.00	
18-020-009 -- Arvella Y Deville	Brush Management	\$2,760.00	\$2,000.00	\$760.00	
18-020-010 -- Rodney D Bailey	Fencing	\$4,497.67	\$2,000.00	\$2,497.67	
18-020-011 -- J D Helms	Brush Management	\$2,030.00	\$824.93	\$1,205.07	
18-020-012 -- Tanya Michelle Cullom	Brush Management	\$3,105.00	\$2,000.00	\$1,105.00	
18-020-014 -- Tawnya Hinds	Pond	\$3,400.00	\$2,000.00	\$1,400.00	
18-020-016 -- Jennifer Elizabeth Kiser	Pond	\$4,670.00	\$2,000.00	\$2,670.00	
Total Program Year 20 Allocation		\$24,213.61			
Total Amount Paid to Program Year 20 Participants		\$23,428.23			
Program Year 20 Balance		\$785.38			
		Total	\$54,153.95	\$23,428.23	\$30,725.72

Conservation Cost Share Program

Locally Led -- Program Year 20

Allocation Period: April 1 - September 30, 2019

Program Year Completed: September 30, 2020

Conservation District: *Noble County*

Participant	Practice	Total of All Invoices	Amount of Claim	Participant's Amount
59-020-001 -- Teri Gibson DeBord	Pasture and Hayland Planting	\$4,905.20	\$3,678.90	\$1,226.30
59-020-002 -- Wade Brorsen	Grassed Waterway	\$2,280.00	\$1,710.00	\$570.00
	Critical Area Planting	\$200.00	\$120.79	\$79.21
59-020-003 -- Ross Waters	Brush Management	\$7,724.00	\$3,257.82	\$4,466.18
59-020-004 -- David B Wilkerson	Brush Management	\$6,100.00	\$4,575.00	\$1,525.00
59-020-006 -- Catherine Robinson	Pasture and Hayland Planting	\$5,524.14	\$4,143.11	\$1,381.03
59-020-007 -- Klusmeyer Ag Venture LLC	Pasture and Hayland Planting	\$7,951.29	\$5,000.00	\$2,951.29
Total Program Year 20 Allocation		\$24,083.47		
Total Amount Paid to Program Year 20 Participants		\$22,485.62		
Program Year 20 Balance		\$1,597.85		
		Total	\$34,684.63	\$22,485.62
				\$12,199.01

Conservation Cost Share Program

Locally Led -- Program Year 20

Allocation Period: April 1 - September 30, 2019

Program Year Completed: September 30, 2020

Conservation District: *North Caddo*

Participant	Practice	Total of All Invoices	Amount of Claim	Participant's Amount	
52-020-001 -- Wyatt Brothers	Pasture and Hayland Planting	\$5,418.63	\$2,000.00	\$3,418.63	
52-020-002 -- Eldon Hawkins	Pasture and Hayland Planting	\$2,931.48	\$2,000.00	\$931.48	
52-020-003 -- Harvey Farms	Pasture and Hayland Planting	\$13,971.90	\$2,000.00	\$11,971.90	
52-020-007 -- Joseph E Brogden	Pasture and Hayland Planting	\$3,377.65	\$2,000.00	\$1,377.65	
52-020-009 -- Peter Dougherty	Pasture and Hayland Planting	\$3,281.05	\$2,000.00	\$1,281.05	
52-020-010 -- Donal A Weathers	Pasture and Hayland Planting	\$4,384.41	\$2,000.00	\$2,384.41	
52-020-012 -- Frank Giesbrecht	Pasture and Hayland Planting	\$1,787.00	\$1,340.25	\$446.75	
52-020-013 -- Mary E Gorham	Pasture and Hayland Planting	\$1,674.80	\$1,256.10	\$418.70	
52-020-014 -- Jose Olvera	Pasture and Hayland Planting	\$3,947.70	\$2,000.00	\$1,947.70	
Total Program Year 20 Allocation		\$27,428.69			
Total Amount Paid to Program Year 20 Participants		\$16,596.35			
Program Year 20 Balance		\$10,832.34			
		Total	\$40,774.62	\$16,596.35	\$24,178.27

Conservation Cost Share Program

Locally Led -- Program Year 20

Allocation Period: April 1 - September 30, 2019

Program Year Completed: September 30, 2020

Conservation District: *North Fork of Red River*

Participant	Practice	Total of All Invoices	Amount of Claim	Participant's Amount
08-020-003 -- Rick Shelton	Well	\$3,762.95	\$1,881.48	\$1,881.47
	Pumping Plant	\$2,408.60	\$618.52	\$1,790.08
08-020-007 -- Maxine Davis	Grassed Waterway	\$8,160.00	\$2,500.00	\$5,660.00
Total Program Year 20 Allocation		\$18,189.26		
Total Amount Paid to Program Year 20 Participants		\$5,000.00		
Program Year 20 Balance		\$13,189.26		
	Total	\$14,331.55	\$5,000.00	\$9,331.55

Conservation Cost Share Program

Locally Led -- Program Year 20

Allocation Period: April 1 - September 30, 2019

Program Year Completed: September 30, 2020

Conservation District: *Nowata County*

Participant	Practice	Total of All Invoices	Amount of Claim	Participant's Amount
73-020-001 -- Alana Diane Owens	Brush Management	\$2,504.75	\$1,809.90	\$694.85
73-020-003 -- Clayton D Mackey	Brush Management	\$1,237.50	\$904.95	\$332.55
73-020-005 -- Lynn M Yirsa	Brush Management	\$3,600.00	\$2,500.00	\$1,100.00
73-020-006 -- Gary W Dennis	Brush Management	\$3,468.84	\$2,500.00	\$968.84
73-020-007 -- Barbara Ann Bottoms	Brush Management	\$2,880.10	\$1,749.57	\$1,130.53
73-020-009 -- Alan Griffey	Herbaceous Weed Control	\$2,111.16	\$1,583.37	\$527.79
73-020-011 -- Terry L Mattix	Pond	\$4,000.00	\$2,500.00	\$1,500.00
73-020-012 -- Gilbert Gerler	Herbaceous Weed Control	\$1,004.00	\$741.20	\$262.80
73-020-013 -- C F Lair	Herbaceous Weed Control	\$2,840.87	\$2,130.65	\$710.22
73-020-014 -- Jim Woody	Herbaceous Weed Control	\$2,002.25	\$1,501.69	\$500.56
73-020-016 -- Larry Burke LaRue	Pond	\$5,950.00	\$2,500.00	\$3,450.00
73-020-017 -- Mark L Huntington	Pond	\$4,260.00	\$2,500.00	\$1,760.00
73-020-018 -- Larry D Smith	Pond	\$16,456.00	\$2,500.00	\$13,956.00
Total		\$52,315.47	\$25,421.33	\$26,894.14
Total Program Year 20 Allocation		\$36,113.03		
Total Amount Paid to Program Year 20 Participants		\$25,421.33		
Program Year 20 Balance		\$10,691.70		

Conservation Cost Share Program
Locally Led -- Program Year 20

Allocation Period: April 1 - September 30, 2019

Program Year Completed: September 30, 2020

Conservation District: *Okfuskee County*

Participant	Practice	Total of All Invoices	Amount of Claim	Participant's Amount
26-020-005 -- Regina Jones	Brush Management	\$5,500.00	\$3,250.00	\$2,250.00
26-020-008 -- Todd Coplin	Brush Management	\$4,942.67	\$3,200.00	\$1,742.67
Total		\$10,442.67	\$6,450.00	\$3,992.67
Total Program Year 20 Allocation		\$26,880.43		
Total Amount Paid to Program Year 20 Participants		\$6,450.00		
Program Year 20 Balance		\$20,430.43		

Conservation Cost Share Program

Locally Led -- Program Year 20

Allocation Period: April 1 - September 30, 2019

Program Year Completed: September 30, 2020

Conservation District: *Oklahoma County*

Participant	Practice	Total of All Invoices	Amount of Claim	Participant's Amount
56-020-001 -- Paula ParkhurstParkhurst Ranch LLC	Brush Management	\$5,700.00	\$1,214.16	\$4,485.84
56-020-002 -- Willard Earl Davis	Brush Management	\$10,841.25	\$1,425.95	\$9,415.30
56-020-005 -- Curtis Roberts3R Farms LLC	Brush Management	\$6,715.00	\$5,000.00	\$1,715.00
56-020-007 -- Clint Spencer	Brush Management	\$6,931.61	\$5,000.00	\$1,931.61
56-020-009 -- Gary K Moore	Brush Management	\$2,660.00	\$1,881.95	\$778.05
Total		\$32,847.86	\$14,522.06	\$18,325.80
Total Program Year 20 Allocation		\$19,696.82		
Total Amount Paid to Program Year 20 Participants		\$14,522.06		
Program Year 20 Balance		\$5,174.76		

Conservation Cost Share Program

Locally Led -- Program Year 20

Allocation Period: April 1 - September 30, 2019

Program Year Completed: September 30, 2020

Conservation District: *Okmulgee County*

Participant	Practice	Total of All Invoices	Amount of Claim	Participant's Amount
41-020-001 -- Eddie M Willhite Revocable Trust	Pond	\$10,134.49	\$2,988.48	\$7,146.01
41-020-002 -- Jamie M Wiedel	Pond	\$3,965.00	\$2,973.75	\$991.25
41-020-003 -- Vernon Van Meter	Brush Management	\$4,725.00	\$2,988.48	\$1,736.52
41-020-004 -- Steven Lee Lynch	Pond	\$5,709.00	\$2,988.48	\$2,720.52
41-020-005 -- Mike Rice	Pond	\$4,025.00	\$2,988.48	\$1,036.52
41-020-006 -- Terry Varner	Pond	\$9,429.73	\$2,988.48	\$6,441.25
Total Program Year 20 Allocation		\$17,930.85		
Total Amount Paid to Program Year 20 Participants		\$17,916.15		
Program Year 20 Balance		\$14.70		
		Total	\$37,988.22	\$17,916.15
				\$20,072.07

Conservation Cost Share Program

Locally Led -- Program Year 20

Allocation Period: April 1 - September 30, 2019

Program Year Completed: September 30, 2020

Conservation District: *Osage County*

Participant	Practice	Total of All Invoices	Amount of Claim	Participant's Amount
69-020-002 -- Jason G Reed	Herbaceous Weed Control	\$12,537.73	\$3,500.00	\$9,037.73
69-020-003 -- David F Harris	Herbaceous Weed Control	\$11,040.00	\$3,500.00	\$7,540.00
69-020-004 -- Edwards Land Investment of Kansas Inc	Herbaceous Weed Control	\$20,156.18	\$3,500.00	\$16,656.18
69-020-005 -- Chad Meyer	Herbaceous Weed Control	\$7,546.80	\$3,500.00	\$4,046.80
69-020-006 -- Thatcher Drummond	Herbaceous Weed Control	\$9,543.45	\$3,500.00	\$6,043.45
69-020-007 -- Judy Ellis 4 E Ranch LLC	Herbaceous Weed Control	\$7,063.28	\$3,405.32	\$3,657.96
69-020-008 -- P & P Cattle Company	Herbaceous Weed Control	\$5,635.77	\$2,817.89	\$2,817.88
69-020-009 -- Garrett Bowers	Herbaceous Weed Control	\$1,412.50	\$706.25	\$706.25
69-020-010 -- Francis Murphy Francis A & Laurie L Murphy Trust	Herbaceous Weed Control	\$3,344.00	\$70.54	\$3,273.46
Total		\$78,279.71	\$24,500.00	\$53,779.71
Total Program Year 20 Allocation		\$24,500.00		
Total Amount Paid to Program Year 20 Participants		\$24,500.00		
Program Year 20 Balance		\$0.00		

Conservation Cost Share Program

Locally Led -- Program Year 20

Allocation Period: April 1 - September 30, 2019

Program Year Completed: September 30, 2020

Conservation District: *Ottawa County*

Participant	Practice	Total of All Invoices	Amount of Claim	Participant's Amount
75-020-001 -- Bret L Wilson	Herbaceous Weed Control	\$3,957.10	\$2,032.17	\$1,924.93
	Brush Management	\$3,957.10	\$2,967.83	\$989.27
75-020-003 -- Richard M Morey	Watering Facility	\$981.00	\$735.75	\$245.25
	Pipeline	\$2,368.21	\$1,764.25	\$603.96
75-020-004 -- Corey Green	Pond	\$3,750.00	\$1,882.50	\$1,867.50
75-020-005 -- Gary Bacon	Brush Management	\$1,234.07	\$904.95	\$329.12
	Herbaceous Weed Control	\$4,188.43	\$3,135.83	\$1,052.60
75-020-006 -- M H Dake Jr	Herbaceous Weed Control	\$911.80	\$199.55	\$712.25
	Brush Management	\$1,273.20	\$603.30	\$669.90
75-020-007 -- Cory Mailes	Brush Management	\$1,522.75	\$1,142.06	\$380.69
75-020-008 -- Chris Roblyer	Herbaceous Weed Control	\$774.00	\$580.50	\$193.50
	Brush Management	\$774.00	\$580.50	\$193.50
Total Program Year 20 Allocation		\$21,827.89		
Total Amount Paid to Program Year 20 Participants		\$16,529.19		
Program Year 20 Balance		\$5,298.70		
	Total	\$25,691.66	\$16,529.19	\$9,162.47

Conservation Cost Share Program

Locally Led -- Program Year 20

Allocation Period: April 1 - September 30, 2019

Program Year Completed: September 30, 2020

Conservation District: *Pawnee County*

Participant	Practice	Total of All Invoices	Amount of Claim	Participant's Amount
77-020-001 -- Richard L Veit	Brush Management	\$467.50	\$233.75	\$233.75
77-020-002 -- Chris McAlister	Pond	\$2,700.00	\$1,076.79	\$1,623.21
77-020-003 -- Janet Crenshaw	Pond	\$6,500.00	\$1,268.81	\$5,231.19
77-020-007 -- Marvin Sparks	Brush Management	\$1,927.40	\$963.70	\$963.70
77-020-008 -- Ryan Jeffrey Spyres	Pond	\$3,200.00	\$1,047.93	\$2,152.07
77-020-009 -- Jeff Lentz	Pasture and Hayland Planting	\$2,553.82	\$1,276.91	\$1,276.91
Total Program Year 20 Allocation		\$32,897.93		
Total Amount Paid to Program Year 20 Participants		\$5,867.89		
Program Year 20 Balance		\$27,030.04		
		Total	\$17,348.72	\$5,867.89
				\$11,480.83

Conservation Cost Share Program

Locally Led -- Program Year 20

Allocation Period: April 1 - September 30, 2019

Program Year Completed: September 30, 2020

Conservation District: *Payne County*

Participant	Practice	Total of All Invoices	Amount of Claim	Participant's Amount
51-020-001 -- Carl Cook	Brush Management	\$2,046.32	\$200.34	\$1,845.98
	Brush Management	\$2,607.37	\$1,955.53	\$651.84
	Brush Management	\$2,046.31	\$980.46	\$1,065.85
51-020-002 -- Danny Collins	Brush Management	\$4,500.00	\$3,035.00	\$1,465.00
51-020-003 -- John C Williams	Grade Stabilization Structure	\$5,657.30	\$3,501.63	\$2,155.67
51-020-006 -- Hillary Schubert	Brush Management	\$7,300.00	\$5,000.00	\$2,300.00
51-020-007 -- Richard S Pratz	Brush Management	\$1,890.75	\$1,418.09	\$472.66
	Brush Management	\$404.75	\$303.54	\$101.21
51-020-009 -- Charles Holman	Pond	\$5,551.00	\$3,797.00	\$1,754.00
	Critical Area Planting	\$500.00	\$201.31	\$298.69
51-020-010 -- Harold Simmons	Brush Management	\$5,353.00	\$3,808.71	\$1,544.29
51-020-011 -- Larry Winburn	Brush Management	\$5,381.78	\$3,016.50	\$2,365.28
51-020-012 -- Elaine Stebler	Brush Management	\$1,900.87	\$1,328.00	\$572.87
51-020-014 -- Carey E Harris	Brush Management	\$4,125.00	\$2,720.00	\$1,405.00
51-020-015 -- Donald P McMahon	Brush Management	\$3,000.00	\$1,912.30	\$1,087.70
51-020-016 -- Hurshell Gosnell	Brush Management	\$7,290.00	\$5,000.00	\$2,290.00
51-020-025 -- John David Frank	Brush Management	\$6,700.00	\$1,443.90	\$5,256.10
	Brush Management	\$6,700.00	\$3,117.89	\$3,582.11
51-020-027 -- Robert Lynch	Brush Management	\$2,020.64	\$723.96	\$1,296.68
51-020-028 -- Joe Preston	Pond	\$4,399.93	\$3,100.50	\$1,299.43
51-020-029 -- Max Haken	Brush Management	\$937.44	\$703.08	\$234.36
51-020-030 -- Sandra Williams	Brush Management	\$1,125.00	\$699.58	\$425.42
Total Program Year 20 Allocation		\$49,568.58		
Total Amount Paid to Program Year 20 Participants		\$47,967.32		
Program Year 20 Balance		\$1,601.26		
		Total	\$81,437.46	\$47,967.32
				\$33,470.14

Conservation Cost Share Program

Locally Led -- Program Year 20

Allocation Period: April 1 - September 30, 2019

Program Year Completed: September 30, 2020

Conservation District: *Pittsburg County*

Participant	Practice	Total of All Invoices	Amount of Claim	Participant's Amount
10-020-100 -- Phillip R Scott	Pond	\$5,180.64	\$3,300.00	\$1,880.64
10-020-101 -- Carl E Price	Pond	\$5,260.96	\$3,300.00	\$1,960.96
10-020-102 -- Billy J Lawson	Pond	\$4,874.42	\$3,300.00	\$1,574.42
10-020-103 -- Jerry W Mathiews	Pond	\$4,422.62	\$3,300.00	\$1,122.62
10-020-105 -- James Bryan Echelle	Pond	\$5,486.86	\$3,300.00	\$2,186.86
10-020-106 -- Matthew Curtis Sawyer	Pond	\$4,922.11	\$3,300.00	\$1,622.11
10-020-108 -- Pete Manschreck	Pond	\$4,992.39	\$3,300.00	\$1,692.39
10-020-109 -- Jimmie Davenport	Pond	\$4,141.50	\$3,106.12	\$1,035.38
10-020-111 -- Phillip Stipe	Pond	\$4,771.50	\$3,300.00	\$1,471.50
10-020-114 -- John Shirley	Pond	\$8,315.63	\$3,300.00	\$5,015.63
10-020-201 -- Austin M Hogan	Fencing	\$3,273.52	\$2,200.00	\$1,073.52
10-020-202 -- Bart Patterson	Fencing	\$3,057.76	\$2,200.00	\$857.76
10-020-204 -- Mark Ichord	Fencing	\$2,320.00	\$1,740.00	\$580.00
10-020-205 -- Don Roberts	Fencing	\$3,104.16	\$2,200.00	\$904.16
10-020-206 -- Orvil Lee "Rod" Griffith Jr	Fencing	\$3,127.36	\$2,200.00	\$927.36
10-020-207 -- Gary Crawley	Fencing	\$3,744.00	\$2,200.00	\$1,544.00
Total		\$70,995.43	\$45,546.12	\$25,449.31
Total Program Year 20 Allocation		\$50,853.43		
Total Amount Paid to Program Year 20 Participants		\$45,546.12		
Program Year 20 Balance		\$5,307.31		

Conservation Cost Share Program

Locally Led -- Program Year 20

Allocation Period: April 1 - September 30, 2019

Program Year Completed: September 30, 2020

Conservation District: *Pontotoc County*

Participant	Practice	Total of All Invoices	Amount of Claim	Participant's Amount
85-020-002 -- Lucas William Clark	Brush Management	\$7,105.00	\$3,338.94	\$3,766.06
85-020-004 -- Elijah C Savage	Brush Management	\$6,700.00	\$5,000.00	\$1,700.00
Total Program Year 20 Allocation		\$22,260.44		
Total Amount Paid to Program Year 20 Participants		\$8,338.94		
Program Year 20 Balance		\$13,921.50		
		Total	\$13,805.00	\$8,338.94
				\$5,466.06

Conservation Cost Share Program
Locally Led -- Program Year 20

Allocation Period: April 1 - September 30, 2019

Program Year Completed: September 30, 2020

Conservation District: *Pushmataha*

Participant	Practice	Total of All Invoices	Amount of Claim	Participant's Amount	
44-020-008 -- David L Wilkerson	Fencing	\$3,619.50	\$1,500.00	\$2,119.50	
44-020-011 -- Robert J Tucker	Pond	\$2,281.40	\$1,711.05	\$570.35	
		Total			
Total Program Year 20 Allocation	\$13,000.00		\$5,900.90	\$3,211.05	\$2,689.85
Total Amount Paid to Program Year 20 Participants	\$3,211.05				
Program Year 20 Balance	\$9,788.95				

Conservation Cost Share Program

Locally Led -- Program Year 20

Allocation Period: April 1 - September 30, 2019

Program Year Completed: September 30, 2020

Conservation District: *Rogers County*

Participant	Practice		Total of All Invoices	Amount of Claim	Participant's Amount
54-020-004 -- Floyd Patrick	Pond		\$3,500.00	\$2,000.00	\$1,500.00
54-020-008 -- Ray Heldermon	Herbaceous Weed Control		\$2,958.07	\$1,774.84	\$1,183.23
Total Program Year 20 Allocation		\$21,488.80	Total	\$6,458.07	\$3,774.84
Total Amount Paid to Program Year 20 Participants		\$3,774.84			
Program Year 20 Balance		\$17,713.96			

Conservation Cost Share Program

Locally Led -- Program Year 20

Allocation Period: April 1 - September 30, 2019

Program Year Completed: September 30, 2020

Conservation District: *Seminole County*

Participant	Practice	Total of All Invoices	Amount of Claim	Participant's Amount
29-020-001 -- William John Grant	Brush Management	\$6,035.00	\$4,000.00	\$2,035.00
29-020-002 -- William F Harrison Jr	Brush Management	\$7,200.00	\$4,000.00	\$3,200.00
29-020-003 -- Jimmy Williams	Brush Management	\$5,800.00	\$4,000.00	\$1,800.00
29-020-004 -- Vallon Reann Catero	Brush Management	\$9,800.00	\$4,000.00	\$5,800.00
29-020-005 -- Earl Bevelhymer	Brush Management	\$5,644.00	\$4,000.00	\$1,644.00
29-020-007 -- Ronald Stafford	Brush Management	\$5,780.00	\$4,000.00	\$1,780.00
Total Program Year 20 Allocation		\$23,003.19		
Total Amount Paid to Program Year 20 Participants		\$24,000.00		
Program Year 20 Balance		(\$996.81)		
		Total	\$40,259.00	\$24,000.00
				\$16,259.00

Conservation Cost Share Program

Locally Led -- Program Year 20

Allocation Period: April 1 - September 30, 2019

Program Year Completed: September 30, 2020

Conservation District: *Sequoyah County*

Participant	Practice	Total of All Invoices	Amount of Claim	Participant's Amount
39-020-001 -- Joe Shamblin	Brush Management	\$3,699.84	\$2,473.53	\$1,226.31
39-020-002 -- Rocky Teague	Brush Management	\$4,630.65	\$2,500.00	\$2,130.65
39-020-004 -- Jason Lee McKenzie	Brush Management	\$4,540.64	\$2,500.00	\$2,040.64
39-020-006 -- John David Owens	Brush Management	\$4,530.63	\$2,500.00	\$2,030.63
39-020-008 -- Tommy Wright	Brush Management	\$4,229.70	\$2,500.00	\$1,729.70
39-020-009 -- Glen Smithson	Brush Management	\$2,664.50	\$1,998.38	\$666.12
39-020-010 -- Stanley Looper	Brush Management	\$2,989.00	\$2,241.75	\$747.25
Total Program Year 20 Allocation		\$22,000.00		
Total Amount Paid to Program Year 20 Participants		\$16,713.66		
Program Year 20 Balance		\$5,286.34		
		Total	\$27,284.96	\$16,713.66
				\$10,571.30

Conservation Cost Share Program

Locally Led -- Program Year 20

Allocation Period: April 1 - September 30, 2019

Program Year Completed: September 30, 2020

Conservation District: *Shawnee*

Participant	Practice	Total of All Invoices	Amount of Claim	Participant's Amount
34-020-002 -- Steven James Bailey	Brush Management	\$6,143.43	\$1,600.00	\$4,543.43
34-020-003 -- Jack Romine	Brush Management	\$4,916.83	\$1,600.00	\$3,316.83
34-020-004 -- Gary Lenaburg	Brush Management	\$9,250.00	\$1,600.00	\$7,650.00
34-020-006 -- Michael Gilmore	Brush Management	\$4,500.00	\$1,600.00	\$2,900.00
34-020-007 -- Jerry Don Cooper	Brush Management	\$3,230.00	\$1,600.00	\$1,630.00
34-020-008 -- Joanna Prestmo	Brush Management	\$3,320.00	\$1,005.60	\$2,314.40
34-020-009 -- Russ Tarpey Caapie M Tarpey 2008 Rev Trust	Brush Management	\$8,028.28	\$1,600.00	\$6,428.28
34-020-010 -- Whitney Luke Dockrey	Brush Management	\$6,802.01	\$1,600.00	\$5,202.01
Total		\$46,190.55	\$12,205.60	\$33,984.95
Total Program Year 20 Allocation		\$29,049.19		
Total Amount Paid to Program Year 20 Participants		\$12,205.60		
Program Year 20 Balance		\$16,843.59		

Conservation Cost Share Program

Locally Led -- Program Year 20

Allocation Period: April 1 - September 30, 2019

Program Year Completed: September 30, 2020

Conservation District: *South Caddo*

Participant	Practice	Total of All Invoices	Amount of Claim	Participant's Amount
57-020-001 -- Larry Winchester	Pasture and Hayland Planting	\$6,150.60	\$2,500.00	\$3,650.60
57-020-002 -- Jerry West	Range Seeding	\$1,462.32	\$1,096.74	\$365.58
57-020-003 -- John Meiwes	Pasture and Hayland Planting	\$7,149.60	\$2,500.00	\$4,649.60
57-020-004 -- Coy Green	Pasture and Hayland Planting	\$4,774.37	\$2,500.00	\$2,274.37
57-020-005 -- Jamie Williams	Pasture and Hayland Planting	\$5,113.46	\$2,500.00	\$2,613.46
57-020-006 -- Charles Lisenbery	Pasture and Hayland Planting	\$8,415.86	\$2,500.00	\$5,915.86
57-020-007 -- Dunn Family, LLC	Pasture and Hayland Planting	\$4,970.63	\$2,500.00	\$2,470.63
57-020-008 -- Mark Slep	Pasture and Hayland Planting	\$4,353.81	\$2,500.00	\$1,853.81
57-020-009 -- Jim Patterson	Range Seeding	\$3,496.67	\$2,500.00	\$996.67
57-020-012 -- Daryl Stafford	Pasture and Hayland Planting	\$6,730.75	\$2,500.00	\$4,230.75
57-020-013 -- Rickey Stevens	Well	\$1,750.00	\$834.09	\$915.91
	Pumping Plant	\$686.55	\$514.91	\$171.64
57-020-014 -- Jeff Cart	Well	\$2,000.00	\$1,500.00	\$500.00
	Pumping Plant	\$1,812.75	\$1,000.00	\$812.75
57-020-015 -- Wade Miller	Pumping Plant	\$967.11	\$718.75	\$248.36
	Well	\$2,375.00	\$1,781.25	\$593.75
Total		\$62,209.48	\$29,945.74	\$32,263.74
Total Program Year 20 Allocation		\$29,945.74		
Total Amount Paid to Program Year 20 Participants		\$29,945.74		
Program Year 20 Balance		\$0.00		

Conservation Cost Share Program

Locally Led -- Program Year 20

Allocation Period: April 1 - September 30, 2019

Program Year Completed: September 30, 2020

Conservation District: *Stephens County*

Participant	Practice	Total of All Invoices	Amount of Claim	Participant's Amount
12-020-001 -- James Estes Morgan	Pond	\$5,250.00	\$3,311.32	\$1,938.68
12-020-002 -- Dezire Duncan	Well	\$2,160.00	\$1,620.00	\$540.00
	Pumping Plant	\$1,477.38	\$1,107.38	\$370.00
	Pipeline	\$3,637.87	\$2,272.62	\$1,365.25
12-020-003 -- Darrell K Newton	Fencing	\$5,171.65	\$3,878.74	\$1,292.91
12-020-004 -- Sheryl Barnes Davis	Fencing	\$6,363.76	\$3,192.90	\$3,170.86
12-020-005 -- Gerald Morris	Fencing	\$1,785.20	\$1,061.40	\$723.80
12-020-009 -- Jesus Alvarez	Fencing	\$4,683.93	\$3,512.95	\$1,170.98
Total		\$30,529.79	\$19,957.31	\$10,572.48
Total Program Year 20 Allocation		\$26,141.31		
Total Amount Paid to Program Year 20 Participants		\$19,957.31		
Program Year 20 Balance		\$6,184.00		

Conservation Cost Share Program

Locally Led -- Program Year 20

Allocation Period: April 1 - September 30, 2019

Program Year Completed: September 30, 2020

Conservation District: *Talihina*

Participant	Practice	Total of All Invoices	Amount of Claim	Participant's Amount	
74-020-001 -- Eugene Norvell	Pond	\$1,892.50	\$1,419.38	\$473.12	
74-020-002 -- Donna Marsh	Fencing	\$2,804.67	\$2,000.00	\$804.67	
74-020-003 -- Nowana June Fields	Brush Management	\$4,485.00	\$2,000.00	\$2,485.00	
74-020-004 -- Rodney Faulkenberry	Pond	\$3,000.00	\$1,361.05	\$1,638.95	
74-020-005 -- Jason Kennedy	Pond	\$2,568.50	\$1,758.26	\$810.24	
74-020-006 -- Roy Griffith	Fencing	\$2,807.93	\$2,000.00	\$807.93	
74-020-008 -- Janene Dawn Hale	Pond	\$2,685.00	\$1,684.84	\$1,000.16	
74-020-009 -- Leroy E Sexton	Pond	\$3,050.00	\$2,000.00	\$1,050.00	
74-020-010 -- David Fletcher	Herbaceous Weed Control	\$3,840.00	\$1,824.48	\$2,015.52	
74-020-011 -- Ronnie Rose	Brush Management	\$6,075.00	\$2,000.00	\$4,075.00	
74-020-013 -- Jordan Michael Mings	Pond	\$3,000.00	\$2,000.00	\$1,000.00	
Total Program Year 20 Allocation		\$24,283.91			
Total Amount Paid to Program Year 20 Participants		\$20,048.01			
Program Year 20 Balance		\$4,235.90			
		Total	\$36,208.60	\$20,048.01	\$16,160.59

Conservation Cost Share Program

Locally Led -- Program Year 20

Allocation Period: April 1 - September 30, 2019

Program Year Completed: September 30, 2020

Conservation District: *Texas County*

Participant	Practice		Total of All Invoices	Amount of Claim	Participant's Amount
46-020-002 -- Terry Hager	Well		\$6,762.00	\$5,000.00	\$1,762.00
46-020-003 -- Harry Fox Harry Fox Revocable Living Trust	Brush Management		\$6,530.04	\$4,897.53	\$1,632.51
		Total	\$13,292.04	\$9,897.53	\$3,394.51
Total Program Year 20 Allocation	\$16,803.94				
Total Amount Paid to Program Year 20 Participants	\$9,897.53				
Program Year 20 Balance	\$6,906.41				

Conservation Cost Share Program

Locally Led -- Program Year 20

Allocation Period: April 1 - September 30, 2019

Program Year Completed: September 30, 2020

Conservation District: *Tillman County*

Participant	Practice	Total of All Invoices	Amount of Claim	Participant's Amount
31-020-002 -- Robert A Oler	Pasture and Hayland Planting	\$5,907.30	\$4,430.48	\$1,476.82
31-020-003 -- Joan G Smith Rev Trust	Grassed Waterway	\$1,490.17	\$1,117.63	\$372.54
31-020-004 -- Dan James Coffin	Pond	\$5,919.48	\$4,439.61	\$1,479.87
31-020-006 -- Caleb David Ward	Pasture and Hayland Planting	\$6,222.72	\$4,667.04	\$1,555.68
31-020-008 -- Steve Hoover	Pasture and Hayland Planting	\$2,984.85	\$2,238.64	\$746.21
Total Program Year 20 Allocation		\$26,631.43		
Total Amount Paid to Program Year 20 Participants		\$16,893.40		
Program Year 20 Balance		\$9,738.03		
		Total	\$22,524.52	\$16,893.40
				\$5,631.12

Conservation Cost Share Program

Locally Led -- Program Year 20

Allocation Period: April 1 - September 30, 2019

Program Year Completed: September 30, 2020

Conservation District: *Tulsa County*

Participant	Practice		Total of All Invoices	Amount of Claim	Participant's Amount
02-020-001 -- Ronald G Clark	Herbaceous Weed Control		\$4,276.80	\$3,207.60	\$1,069.20
		Total	\$4,276.80	\$3,207.60	\$1,069.20
Total Program Year 20 Allocation		\$10,000.00			
Total Amount Paid to Program Year 20 Participants		\$3,207.60			
Program Year 20 Balance		\$6,792.40			

Conservation Cost Share Program

Locally Led -- Program Year 20

Allocation Period: April 1 - September 30, 2019

Program Year Completed: September 30, 2020

Conservation District: *Upper Washita*

Participant	Practice	Total of All Invoices	Amount of Claim	Participant's Amount
07-020-002 -- Nathan Coogle	Well	\$2,800.00	\$2,000.00	\$800.00
07-020-003 -- Lester Dale Pierce	Well	\$3,800.00	\$2,000.00	\$1,800.00
07-020-005 -- Gary L Sides	Pumping Plant	\$3,500.00	\$2,000.00	\$1,500.00
07-020-006 -- Jerry D Jones	Pumping Plant	\$4,033.00	\$2,000.00	\$2,033.00
07-020-007 -- Gary Switzer	Well	\$6,300.00	\$2,000.00	\$4,300.00
Total		\$20,433.00	\$10,000.00	\$10,433.00
Total Program Year 20 Allocation		\$18,686.65		
Total Amount Paid to Program Year 20 Participants		\$10,000.00		
Program Year 20 Balance		\$8,686.65		

Conservation Cost Share Program

Locally Led -- Program Year 20

Allocation Period: April 1 - September 30, 2019

Program Year Completed: September 30, 2020

Conservation District: *Wagoner County*

Participant	Practice	Total of All Invoices	Amount of Claim	Participant's Amount
22-020-001 -- Malcolm Davonte Love	Brush Management	\$619.00	\$333.25	\$285.75
	Fencing	\$3,555.67	\$2,666.75	\$888.92
22-020-003 -- Earrak A Cotton	Fencing	\$4,609.19	\$2,644.80	\$1,964.39
22-020-005 -- Edgar & Laura Jeffers Family Trust	Pond	\$2,360.80	\$572.70	\$1,788.10
	Fencing	\$3,661.50	\$2,427.30	\$1,234.20
22-020-006 -- Evan W Boyd	Pond	\$2,807.50	\$2,105.63	\$701.87
22-020-008 -- Jonathan B Klecka	Pond	\$7,750.00	\$3,000.00	\$4,750.00
22-020-011 -- Russell Boyd	Fencing	\$4,999.15	\$3,000.00	\$1,999.15
22-020-013 -- Cleaon Bradford	Pond	\$4,856.80	\$3,000.00	\$1,856.80
22-020-014 -- William 'Jeff' Lancaster	Brush Management	\$4,375.00	\$3,000.00	\$1,375.00
22-020-015 -- Christopher Belden	Pond	\$5,376.00	\$2,897.17	\$2,478.83
22-020-016 -- Clayton Schwab	Brush Management	\$4,044.00	\$3,000.00	\$1,044.00
Total		\$49,014.61	\$28,647.60	\$20,367.01
Total Program Year 20 Allocation		\$28,678.86		
Total Amount Paid to Program Year 20 Participants		\$28,647.60		
Program Year 20 Balance		\$31.26		

Conservation Cost Share Program

Locally Led -- Program Year 20

Allocation Period: April 1 - September 30, 2019

Program Year Completed: September 30, 2020

Conservation District: *Washita County*

Participant	Practice	Total of All Invoices	Amount of Claim	Participant's Amount
86-020-001 -- Jack Sawatzky	Grassed Waterway	\$2,000.00	\$1,415.01	\$584.99
	Critical Area Planting	\$1,000.00	\$201.32	\$798.68
86-020-002 -- Landry Howell	Cover Crop	\$5,366.47	\$2,000.00	\$3,366.47
86-020-003 -- David Wayne Gray	Pasture and Hayland Planting	\$3,847.40	\$2,000.00	\$1,847.40
86-020-004 -- Ernie Koop	Pasture and Hayland Planting	\$950.00	\$712.50	\$237.50
86-020-006 -- Loren Dick	Well	\$3,788.00	\$2,000.00	\$1,788.00
86-020-007 -- Jim Bob Hawkins	Pasture and Hayland Planting	\$4,769.30	\$2,000.00	\$2,769.30
86-020-009 -- Neil Allen Hohnke	Pasture and Hayland Planting	\$1,913.65	\$1,435.24	\$478.41
Total Program Year 20 Allocation		\$19,836.67		
Total Amount Paid to Program Year 20 Participants		\$11,764.07		
Program Year 20 Balance		\$8,072.60		
		Total	\$23,634.82	\$11,764.07
				\$11,870.75

Conservation Cost Share Program

Locally Led -- Program Year 20

Allocation Period: April 1 - September 30, 2019

Program Year Completed: September 30, 2020

Conservation District: *West Caddo*

Participant	Practice	Total of All Invoices	Amount of Claim	Participant's Amount
89-020-001 -- Lonnie King	Pasture and Hayland Planting	\$8,848.41	\$2,500.00	\$6,348.41
89-020-002 -- Roland Farms	Pasture and Hayland Planting	\$5,201.40	\$2,500.00	\$2,701.40
89-020-003 -- Flora A King Trust	Pasture and Hayland Planting	\$4,294.50	\$2,500.00	\$1,794.50
89-020-004 -- Loyd Andrew Powers	Pasture and Hayland Planting	\$5,629.98	\$2,500.00	\$3,129.98
89-020-005 -- Ken Hawkins	Pasture and Hayland Planting	\$7,198.00	\$2,500.00	\$4,698.00
89-020-006 -- Robert Weaver	Pasture and Hayland Planting	\$1,407.09	\$1,055.32	\$351.77
89-020-007 -- Kermit Gilbreath	Pasture and Hayland Planting	\$1,984.45	\$1,488.34	\$496.11
89-020-008 -- Colleen Courtney	Pasture and Hayland Planting	\$6,071.33	\$2,500.00	\$3,571.33
89-020-009 -- Linda Davidson Family Trust	Pasture and Hayland Planting	\$2,953.55	\$2,215.16	\$738.39
89-020-011 -- Adam Gilbreath	Pasture and Hayland Planting	\$4,000.00	\$2,500.00	\$1,500.00
89-020-012 -- Robert Sims	Pasture and Hayland Planting	\$3,750.00	\$2,500.00	\$1,250.00
89-020-019 -- JLM Farm LLC	Brush Management	\$3,600.00	\$2,500.00	\$1,100.00
Total		\$54,938.71	\$27,258.82	\$27,679.89
Total Program Year 20 Allocation		\$27,375.73		
Total Amount Paid to Program Year 20 Participants		\$27,258.82		
Program Year 20 Balance		\$116.91		

Conservation Cost Share Program

Locally Led -- Program Year 20

Allocation Period: April 1 - September 30, 2019

Program Year Completed: September 30, 2020

Conservation District: *Woods County*

Participant	Practice	Total of All Invoices	Amount of Claim	Participant's Amount
70-020-001 -- Rose Blunk	Brush Management	\$5,250.00	\$2,500.00	\$2,750.00
70-020-002 -- Ronald Bouziden Sr Rev Trust No 1	Brush Management	\$10,400.00	\$2,500.00	\$7,900.00
70-020-003 -- Donna Fearing	Brush Management	\$3,450.00	\$2,500.00	\$950.00
70-020-004 -- Harold G Ferguson	Brush Management	\$3,360.00	\$2,500.00	\$860.00
70-020-005 -- Rod Ferguson	Brush Management	\$3,477.50	\$2,500.00	\$977.50
70-020-007 -- Joseph Martin	Pasture and Hayland Planting	\$737.50	\$553.13	\$184.37
70-020-008 -- Tyson Wade McPhail	Pasture and Hayland Planting	\$4,502.40	\$2,500.00	\$2,002.40
70-020-009 -- Matthew D Sutter	Pasture and Hayland Planting	\$10,186.40	\$2,500.00	\$7,686.40
70-020-010 -- Eric Swart	Brush Management	\$4,930.00	\$2,500.00	\$2,430.00
70-020-011 -- JE Farms Inc	Brush Management	\$3,570.00	\$1,446.87	\$2,123.13
Total Program Year 20 Allocation		\$22,000.00		
Total Amount Paid to Program Year 20 Participants		\$22,000.00		
Program Year 20 Balance		\$0.00		
	Total	\$49,863.80	\$22,000.00	\$27,863.80

Conservation Cost Share Program

Locally Led -- Program Year 20

Allocation Period: April 1 - September 30, 2019

Program Year Completed: September 30, 2020

Conservation District: *Woodward County*

Participant	Practice	Total of All Invoices	Amount of Claim	Participant's Amount
58-020-001 -- Daniel Byron Lamb	Pumping Plant	\$3,600.00	\$2,700.00	\$900.00
58-020-004 -- Mathew S Tune	Pumping Plant	\$5,500.00	\$1,403.88	\$4,096.12
	Pumping Plant	\$5,500.00	\$3,596.12	\$1,903.88
58-020-005 -- Leonard Ball	Well	\$2,800.00	\$2,100.00	\$700.00
	Pumping Plant	\$3,650.00	\$2,737.50	\$912.50
58-020-006 -- Scott Semmel	Pumping Plant	\$6,500.00	\$800.00	\$5,700.00
	Well	\$5,600.00	\$4,200.00	\$1,400.00
58-020-007 -- Jay D Ladd	Well	\$2,240.00	\$1,680.00	\$560.00
	Pumping Plant	\$3,919.00	\$2,939.25	\$979.75
Total Program Year 20 Allocation		\$25,033.65		
Total Amount Paid to Program Year 20 Participants		\$22,156.75		
Program Year 20 Balance		\$2,876.90		
	Total	\$39,309.00	\$22,156.75	\$17,152.25

**OKLAHOMA CONSERVATION COMMISSION
ADMINISTRATION STAFF – SUMMARY OF ACTIVITIES
FOR NOVEMBER / DECEMBER
Monday, January 4, 2021**

Executive Director/Assistant Director/Administrative Assistant/Programs Officer

- Continued weekly Illinois River Watershed working group calls.
- Continued RCPP/AFA Collaboration.
- Participated in Executive Board call with NASCA.
- Call with GRDA about Poultry Project.
- Poultry Partner Discussion.
- Participated in the USDA State Technical Committee Meeting.
- Attended the Craig County Conservation Legislative Tour.
- BDO Meeting discussion for RCPP grant application to use native grasses and poultry litter to produce energy.
- Worked with OCC Team to complete the Audit Internal Control Questionnaire.
- Meetings with OMES over Email Migration to the new platform of MS 365 for Conservation Districts.
- Held a Teams Meeting to discuss implementation of Employee Self- Serve and discuss Compensatory Time policy.
- Participated in the virtual Chickasaw Nation Office of Natural Resources Awards Ceremony.
- OCC Audit Meeting and gathering documentation requested by auditor.
- Met with Koch Communications to review proposal for website re-design for the Conservation Commission.
- Board Meeting with OK'A Zoom.
- Water Research Advisory Board Winter Meeting
- Quarterly Meeting with Secretary Arthur.
- Webinar over Managing Partnerships and Multiple Streams of Funding for Project Success.
- Participated in the OACD Executive Board Meeting.
- Met with OMES to discuss email migration and on/off boarding district employees.
- Completed and submitted USDA Phase 2 feral swine grant applications.
- Participated in feral swine data collection training with Auburn University and Texas A&M University.
- Worked with OMES / ODAFF - HR to onboard Taylor Marshall.
- Worked with ODAFF-HR to complete Conservation District benefits enrollments.

- Worked with Johnston County on tax issues.
- Reconciled the AFLAC billing for agency and district employees.
- Processed invoices.
- Prepared the Commission Meeting minutes from the previous regular scheduled meeting for review and approval – Training Tarron.
- Finalized January Commission meeting packet: Prepared tentative meeting agenda; Agreements exhibit, Recommendations for Appointment exhibit, Administration Division Monthly Summary, Commissioner Travel Claims
- Compiled the tentative meeting packet for hard-copy and email distribution to Commission members and principal staff – Training Tarron.
- Sent email Meeting Notice
- P-card purchases/works coding – Tarron is training as a P-Card Holder.
- Virtual Meetings – Tarron has been training over Zoom and MS Teams.
- Participated in website meetings/discussions and Koch web presentation
- Assisted Texas County with drafting minutes, November meeting prep, scheduling special meetings, hiring questions
- AT&T – made phone plan changes for B. Stacey and D. Ireton, ordered CPD hotspots
- Assisted Deer Creek’s new secretary – training, questions, etc.
- Worked with Bryan to draft 1 pager for budget packets
- Participated in the Dewey County Cover Crops Zoom meeting
- Agency wide audit meetings and drafting/editing responses to send to auditor
- Attended a Microsoft Teams Training session
- Participated in ESS time reporting as an exception tester
- Worked on updating legislative maps
- Worked with the team on the District 365 migration
- Worked with Bryan on baseball card updates
- Attended the Digital Tech Summit (Zoom, 2 days)
- Updated 1099 tax instructions
- Drafted/edited instructions for Districts on shared mailboxes, Teams access, and initial access of personal emails
- Assisted Texas County’s new secretary – training, questions, 1st board meeting prep, etc.
- Helped Bryan with Poker Card drafts
- Assisted Deer Creek – 1st board meeting prep
- Participated in KOCH website follow-up call
- Sent out 2020 tax form instructions to Districts

- Finished updating legislative maps
- Worked with Tarron and Lisa on a plan for initial Teams training for the Districts
- Built 2021 COB form in database
- Assisted new cost-share coordinator with questions
- Attended ESS staff meeting
- Contacted districts about 2021 meeting schedules
- Reviewed the new OCC work/time policy
- Attended the ODAFF town hall Zoom meeting
- Participated in discussion with OMES regarding District onboarding/offboarding
- Edited payroll forms for 2021
- Verified personnel action forms in database (1-time pay increases)
- Worked with Lisa to attempt to pool AT&T devices
- Works coding
- Processed district Preclaims / claims
- Assorted district assistance via phone calls, emails, texts
- Director appointment forms and notebooks
- Core queries
- Paying bills/ordering office supplies
- Filed and moved claims
- Participated in OACDE conference calls
- Updated website as needed/requested
- OPERS reports
- Made additions to Ripple Effect for District services/reviewed for edits

COMMUNICATIONS OVERVIEW

VIDEOS

Analysis of Videos for principal staff meeting (ranked views of all videos and then pulled top 5): We have 20-plus regular length (10 to 20 minute) videos and 20-plus Plant ID short (2-3 minute) videos.

1. Cover Crops, 471 views
2. Introduction Video, 386
3. Mulching cedars, 273
4. Prescribed Burn Associations, 196
5. AML, 163

There are 15 with 100-plus views

Social Media

Facebook – OCC – 3,791 likes of the OCC Facebook page (Just 121 short of doubling the total of April 1, 2019, which was 1,956. The OCC Facebook site started in April 2013.)

Instagram – 143 followers (By Dec. 14, had 123 posts)

YouTube Channel –

Subscribers – 62 Subscribers

RIPPLE EFFECT:

The Ripple Effect: 22 editions of the OCC Newsletter (every other week) have been sent out between February 19-Nov. 11.

BLUE THUMB CALENDAR PROJECT: 8 feature stories (one including two producers) for Blue Thumb Calendar project that included Calendar with monthly short on a producer; Video of a producer (Candice and Dalee); Feature story of producer (Bryan) with a photo (Candice):

Dr. Katie Blunk

Grant Victor

Suzy Landess

Elia Woods and Pat Hoerth

Phil Campbell

Katie Williams

Greg Scott

Dean Schneider

Kit and Josh Dinwiddie

These stories will also be presented monthly in Oklahoma Farm & Ranch magazine.

Two special projects with Districts during Pandemic:

Dam Photo of the Day, highlighting 60 of Oklahoma's flood control dams in conjunction with 27 Conservation Districts.

This series of 60 posts reached more than 22,000 people and the posts had more than 500 Likes and more than 105 Shares.

Shark-less Photo of the Day, highlighting Blue Thumb fish surveys and photos of streams from Conservation Districts.

Aug. 11 to Sept. 29, 15 posts:

Those 15 Reached 9,774 people, had 165 Likes and 83 Shares.

That's an average of 652 people reached, 11 Likes and 6 Shares per post.

Website redesign Development: Proposal by state approved vendor scheduled for Nov. 23.

COVID-19 RESPONSE

Sent Daily email Situation Updates to OCC Employees and Districts

Sent Daily email Situation Updates to NRCS

Sent Daily email Situation Updates to OACD

Participated in Virtual Joint Information Center Zoom Calls and sent notes from the calls to Principal Staff: 51 of these calls by Oct. 1.

Sent weekly reports to Oklahoma Secretary of Agriculture Blayne Arthur of OCC COVID-19 Response

Maintained a list of confirmed positive cases and daily increases. Sent this unofficial list occasionally to OCC Executive Director Trey Lam and NRCS State Conservationist Gary O'Neill.

OKLAHOMA FARM & RANCH magazine: Monthly Conservation feature story for magazine distributed in hard copy throughout Oklahoma and online. From the list below you will see not only OCC, but its partners are highlighted several times as well: NRCS and OACD.

January – Nonpoint Success Stories

February – Pilot Projects to Control Feral Swine

March – TSCAN Units

April – Gary O'Neill, Induction into the Conservation of Hall of Fame

May – Phil Campbell and Joe Caughlin, Next Generation Leadership Institute Class

June – Kim Farber, Induction into the Conservation of Hall of Fame

July – Oklahoma Conservation Historical Society's Oral History Collection

August – Legislative Support for Flood Control Dams

September – DamWatch

October – Understanding the Rain

November – Infiltration Tests with producer Jimmy Emmons

December – Feature on OCC YouTube Channel videos

January and in following months – Producer conservation feature stories created for Blue Thumb 2021 calendar project.

WEB REDESIGN: Final contract states for an OCC Web Redesign with Koch Communications.

WEBINAR RELEASES JUST SINCE MAY 2020 FOR CAROL CROUCH, NRCS, 11 releases (Releases sent out multiple times by press release and/or OCC Facebook, OCC Soil Health Facebook):

Miami, May 21; Arnett, May 21; (2) Nation to Nation, pre- and post-releases, Aug. 18; Frederick, Aug. 25; Cordell, Aug. 26; Stigler, Sept. 15; Miami, Sept. 24; Durant, Sept. 30; CSP, Farm Bill Updates, Nov. 5; Forest Stand Improvement, Nov. 12.

ALSO FOR NRCS: Program-related releases, Partnership Reports, Contributions to Monthly newsletters; Review of OSU student project video; Interview of PAS job candidates; National NRCS Civil Rights Award nomination stories (Individual and team).

MILPA GARDENS: Civil Eats did a story about Milpa gardens during the pandemic and we shared that story with Oklahoma TV media. That resulted in Features on three TV stations; KTUL Channel 8 in Tulsa; KWTW Channel 9 in Oklahoma City and KFOR Channel 4 in Oklahoma City.

The latter, Channel 4's story, was by Galen Culver for "Is this a Great State or What?!" I went out there when Galen shot the interview and took pictures. We got four posts out of that story including one that day and three the day it ran, including a link to Galen's story. Those four posts totaled: 284 Likes; a reach of 23,449 people and I'm pretty sure the most Shares we've ever had at OCC for one topic, 418 shares. The post of the story link was shared 268 times.

GENERAL COUNSEL NOVEMBER - DECEMBER 2020 SUMMARY

Meetings Attended:

- **November 2** Commission Meeting - Teleconference
- **November 3** Audit preparation – Teleconference
- **November 10** COPPA Meeting – Teleconference
- **November 10-13** CLE Online Webinars – Tales from the Trenches; A Resilient Mindset; Burnout & Bouncing Back; Covid 19 & the HIPAA Privacy Rule; Employment Law in Pandemic Times; Ethics and the Law; Law and Microsoft 365
- **November 16** Employee Self-Serve and Compensatory Time Discussion
- **November 18** PDM Meeting with NRCS - Teleconference
- **November 18** Employee Handbook Revision Committee - Teleconference
- **November 24** Principle Staff Meeting – Teleconference
- **November 25** Employee Handbook Revision Committee – Teleconference
- **December 4** Choctaw Nation regarding Little Wewoka 1 – Teleconference
- **December 9** AML Staff Meeting – Teleconference
- **December 10** Commission Staff Meeting – Teleconference
- **December 11** Sallisaw 33 meeting with attorney and NRCS – Teleconference
- **December 14** Status Review Meeting on Rehabilitation Projects – Teleconference
- **December 16** PDM Meeting with NRCS - Teleconference
- **December 18** McGirt Ruling Discussion with OSMRE – Teleconference
- **December 31** Principle Staff Meeting – Teleconference

Conservation District Issues:

- Responded to issues & questions for or on behalf of the following conservation districts: Arbuckle CD, Beaver County CD, Cotton County CD, Dewey County CD, East Canadian County CD, Grady County CD, Latimer County, Logan County CD, Murray County CD,

Noble County CD, North Fork of the Red River CD, Payne County CD, Pushmataha CD, Seminole County CD, Sequoyah County CD, South Caddo CD, and West Caddo CD

- Responded to questions or issues by conservation districts regarding the following topics: cooperative agreement; open meetings act questions; dam safety; easements on District owned land; criminal proceedings; competitive bids, seismic testing setbacks, workers compensation, realtor questions on flood control structure, Consent of Junior Easement; assisted in preparing a victim impact statement; review of documents; employee/worker comp issues; release of easement and purchasing and construction questions; and landrights regarding an ARS dam
- Rehabilitation Projects: complete in December
 - **Upper Black Bear Creek Site 62** –City of Perry is moving forward with land rights through condemnation proceedings on a number of properties.
 - **Sallisaw Creek Site 33** – The Appeal Hearing set for December 10, 2020 was continued by no new date has been rescheduled. The court has not ruled on the Defendant's & Intervenor's Response Briefs filed on November 13, 2020; Discussions have been opened to discuss settlement and moving forward with the project. We are in the process of gathering information to share with the landowner. Also planning a meeting with the Oklahoma Water Resources Board to discuss court issues and arguments.
 - **Criner Creek Site 5** – Discussion with NRCS on the issues and challenges of rehabilitating the site upon the request and possible funding of the landowner. Need to set meeting with landowners.
 - **Fourche Maline 7M** – Calls have been made to the Mayor and City Attorney regarding the Real Property Work Map and setting up some conference calls to discuss landrights.
- Other Flood control Issues:
 - **Bear-Fall Coon Creek Site 20** – The property owner placed a home below the lower hazard dam causing the dam to be reclassified as a high hazard dam. The case is in discovery. The NRCS is conducting a hazard classification assessment on the site and will be sharing the results of the assessment with the Logan County District Attorney. The case is on hold until the assessment is completed.

- **Beaver County Criminal Case CF-2019-23** –The Board prepared and submitted their Victim Impact Statement to the Court in late November. The judgment and sentencing hearing was held on December 8, 2020. The defendant plead out in the case and was placed on probation pending payment of the restitution back to the District.
- **Caddo Creek Sites & Lower Bayou Creek Site 8** – The Attorney General’s Office (AGO) is waiting for repairs to be made to clarify actual costs for collections. Repairs are in progress.
- **Fort Cobb Lateral 7** – Review of proposed wind energy turbine and line for Wanzek Energy.
- **Little Wewoka Creek Site 1** – Coordinating a teleconference with the landowners and the Choctaw Nation to explain the situation and what the District is requesting. Awaiting follow-up from the Choctaw Nation to try and schedule in January.
- **Rock Creek Site 9** – A landowner built a home in the flood pool and wants to discuss flood proofing options. Reviewed District’s letter to landowner as well as a Release of Liability Agreement.
- **Rock Creek Site 15** – Ongoing discussions with the District regarding access for a landlocked Landowner.
- **Wildhorse Creek Site 4** – Working with the District to get the landowner to repair the damage owner caused. May have to take more forceful action against the landowner to get these repairs done.

AML:

- General administrative correspondence and reviews
- Robson correspondence and landowner update
- Brannon/LeBosquet AMD project Right of Entry
- AML Staff Meeting
- Graf and Pryor letters
- McGirt Discussion Meeting with OSMRE
- OSM Training correspondence review

General Commission Issues:

- Contracts and Agreements: 2

- Release of Easement: 1
- Conservancy District Issues: 1
- Audit assignments and reviews
- Working on updating the Employee Handbook
- Finalize Work Schedule Policy
- Research on Workers Compensation issue for a district
- Research on Construction and Properties for a district
- Research and comparison regarding compensatory time
- Research OEM Single Audit Notification
- Other small research projects – 5

**OKLAHOMA CONSERVATION COMMISSION
WATER QUALITY DIVISION
NOVEMBER AND DECEMBER MONTHLY SUMMARY**

Shanon Phillips, Director
January 4, 2021

Blue Thumb December Report

Blue Thumb December 2020 Report

Blue Thumb Water Quality Education Program

Water Quality Division, Oklahoma Conservation Commission

Report for Cheryl Cheadle, Candice Miller, Kim Shaw, Becky Zawalski, Rebecca Bond

Compiled activity for October: We had 29 engagements, 5 likes and 5 shares on FB. (These numbers are for videos and educational outreach beyond our usual social media activity. The numbers were retrieved on December 17, 2020.) We reached 57 people through face-to-face educational outreach, and 134 people through educational webinars.

Compiled activity for November: We had 33 engagements, 11 likes and 6 shares on FB. (These numbers are for videos and educational outreach beyond our usual social media activity. The numbers were retrieved on December 17, 2020.) We reached 16 people through face-to-face educational outreach, and 7 people through an educational webinar.

Ongoing Activities: Bug pickings and fall QA

November Activities:

Educational Outreach Efforts

- 11/2: IRWP sampling run (1 volunteer assisted)
- 11/2: Fish ID class at OCU (3 students and 1 teacher)
- 11/3: Posted link to Virtual H2OK (18 engagements, 8 likes and 3 shares)
- 11/4: IRWP sampling run (2 volunteers assisted)
- 11/5: Epic Live webinar on water conservation (6 students and 1 teacher)
- 11/9: Posted Macroinvertebrate Monday-Yellow Stonefly video (13 engagements, 3 likes and 3 shares)
- 11/10: IRWP sampling run (1 volunteer assisted)
- 11/11: IRWP sampling run (4 volunteers assisted)
- 11/16: IRWP sampling run (1 volunteer assisted)
- 11/19: IRWP sampling run (3 volunteers assisted)

Presentations Given by Staff of Volunteers:

Staff did not present at conferences during November.

Meetings, Calls and Conferences or Trainings Attended by Staff

- 11/2: Urban/Suburban Riparian Area Planning Meeting
- 11/3: BT Staff Meeting
- 11/3: Regional Project WET video conference
- 11/5: Meeting to discuss EE grant

11/9: Illinois River Steering Committee Meeting
11/10: Project WET Digital Media Team Meeting
11/12: Meeting with Beth Landon to discuss article submission for *Citizen Science: Theory and Practice*
11/12: Invasive Plant Council of Oklahoma webinar
11/16-19: Virtual National NPS Conference
11/16: Lake Thunderbird Technical Advisory Group Meeting
11/17: BT Staff Meeting
11/18: Sample Lake Wister with Steve Patterson
11/18: I and T Project WET Team Meeting
11/18: Project WET Council Meeting
11/19-20: Oklahoma Digital Conference

December Activities:

Educational Outreach Efforts

12/3: Posted webinar about using new data entry app on website
12/9: Posted Macroinvertebrate Monday-fingernet caddisfly video (19 engagements, 5 likes, 5 shares)

Presentations Given by Staff of Volunteers:

Staff did not present at conferences during December.

Meetings, Calls and Conferences or Trainings Attended by Staff

12/1: BT Staff Meeting
12/1: Regional Project WET video conference
12/8: Project WET Fireside Chat
12/9: Meeting with OACD about Modern Conservationist
12/10: Full Staff Meeting
12/10: Oklahoma Invasive Plant Council webinar
12/15: Urban/Suburban Riparian Area Planning Meeting
12/15: Webinar planning meeting
12/17: Meeting with Cheyanne to discuss survey for BT volunteers

Activities Scheduled for January:

1/4: Lake Thunderbird Technical Advisory Group Meeting
1/5: BT Staff Meeting
1/5: Regional Project WET video conference
1/7: Public hearing about the revised total phosphorus criterion for the Illinois River
1/12: Volunteer Monitoring Workgroup Meeting (conference planning)
1/19: BT Staff Meeting
1/20: Employee Self-Serve Q/A
1/20: OCLWA Board Meeting
1/20: Project WET Council Call
1/20: Project WET I & T Team Meeting
1/27: Citizen Science in Higher Education in Oklahoma Call

1/30-31: BT Training at OSU

Management Staff

1. Participated in the following meetings/calls:
 - a. Commission Meeting (11/02)
 - b. Urban/suburban riparian management work group (11/02)
 - c. Ill. River focus group (11/03)
 - d. Poultry partners project (11/03)
 - e. NPS Workshop planning committee – states (11/04)
 - f. NPS Workshop planning committee – session (11/05)
 - g. 319 Program End of Year review with EPA (11/09)
 - h. Ill. River Steering Committee (11/09)
 - i. Farm Ranch and Rural Federal Advisory Committee (11/12-11/13)
 - j. Employee Handbook policy working group (11/04, 11/18)
 - k. 2020 National Nonpoint Source Training workshop (11/16-11/19)
 - l. Principal Staff (11/24)
 - m. Hydrologic and Water Quality System (HAWQS) project update (12/01)
 - n. HAWQS demonstration webinar (12/01)
 - o. RCPP/AFA collaborations (12/08)
 - p. Full Staff (12/10)
 - q. Projects and workplans discussion with EPA (12/14)
 - r. Urban/suburban riparian management work group (12/15)
 - s. RCPP/AFA collaborations (12/15)
 - t. EPA webinar on biogradients (12/16)
 - u. Western Waters listening session (12/17-12/18)
 - v. Illinois River WG Steering Committee (11/05, 11/19, 12/03, 12/10, 12/17, 12/31)
 - w. Many conference calls with various Division and agency staff throughout month
2. Employee handbook policy work group tasks (throughout)
3. Performed many administrative tasks
4. Worked on numerous IT related issues
5. Responded to numerous internal and external info requests throughout the month
6. Assisted in Coordination of Agency Audit preparation
7. Forwarded initial requested documents to State Auditor
8. Met with APHIS for start of Feral Hog Grant
9. Attended OSU virtual Farm Policy Seminar
10. Attended ODAFF virtual Town Hall
11. Prepared WQ Draw invoices

Soil Health Education Program

- Planning and progress with OCC/AFT soil health economic case studies
- Urban and suburban riparian zones planning call
- Meeting and discussion about feral hog app
- Meeting about EE grant -Amy
- LAWA soil health meeting -Amy
- Yard by Yard meeting

- 2nd Zoom meeting with Dewey County about cover crop success
- Soil health education at school -Amy
- Chickasaw Nation Office of Natural Resources Awards Ceremony -Amy
- Producer consultations in New Spiro watershed area
- Illinois River Watershed steering committee virtual meeting
- Rainfall simulator at Lake Thunderbird Watershed Cleanup -Blane
- Soil sampling for producer
- Soil health team meeting
- Soil health monthly newsletter -Austin
- Consultation with producers in the New Spiro watershed. Gathering ideas for potential demonstrations to help with water quality issues.
- Trip to Hollis, OK to record video highlighting cover crops in cotton fields and benefits seen.
- Video at OKC Zoo with an update on pollinator plots.
- Ranch visit and consultation with Doug Galloway in Pittsburg County.
- Pollinator plot planting at 3 different locations (Kevin and Amy).
- Zoom meeting with Kimberly Elkin of The Nature Conservancy, highlighting how they will continue to help further OCC's soil health efforts.
- Urban/suburban riparian planning meeting.
- The Nature Conservancy Kiamichi Sustainable River Program Meeting.
- Urban conservation grant phone call/meeting.
- Zoom call with OCC and NRCS discussing speaker possibilities for upcoming state meetings.
- State meeting planning session.
- OCC all staff meeting.
- Grass and soil evaluation for producer.
- Work on December monthly newsletter.
- Soil Health section of the EPA annual report.
- Soil Health Summit newsletter.

Monitoring

- Continued routine water quality monitoring for the Rotating Basin Project 5.4 (RBP 5.4) (Lower Red River Basin) cycle.
- Continued routine water quality monitoring for the Rotating Basin Project 4.4 (RBP 4.4)(Upper Red and Washita Basins) cycle
- Discontinued monthly water quality sampling at 5 stream sites in the Neosho River Basin Regional Conservation Partnership Program (RCPP) Project area and one site on West Elk Creek in the Elk City Lake RCPP Project area
- Continued monthly water quality sampling at 3 stream sites in the Little Beaver Creek watershed in support of the Little Beaver NRCS National Water Quality Initiative (NWQI)
- Continued support for the monitoring of Holi-Tuska Creek in support of the New Spiro Lake Project in LeFlore County
- Continued subsampling macroinvertebrate collections in preparation for identification by the taxonomist
- Completed initial site recon for Rotating Basin Project 1.5

Wetlands

- Completed approximately 20 wetland determinations.
- Responded to citizen requests for locating restorable wetlands through the Wetland Registry hosted on the Wetlands Program Website.
- Conducted mitigation plan review for potential wetland mitigation properties for an *In-Lieu-Fee* program and wetland mitigation banks.
- Completed and submitted the final report on the development of a rapid condition assessment (OKRAM) for riverine wetlands.
- Received USEPA acceptance for the updated Wetland Program Plan for Oklahoma, a strategy document that will serve as guidance for wetland management activities in Oklahoma from 2020-2025
- Continued coordination with Oklahoma State University (OSU) on a floodplain wetland mapping project.
- Continued desktop screening of potential wetland assessment locations for the 2021 National Wetlands Condition Assessment

Technical Writing & Records Management

Staff conducted the following activities:

- Fulfilled multiple information requests
- Entered sampling information
- Performed routine quality assurance on monitoring data
- Continued working to change database from Access to AWQMS
- Continued analyses to track trends in stream health across the state using the last 20 years of Rotating Basin Program monitoring data.
- Completed fall field audits for water quality sampling.
- Continued preparing a document updating Quality Assurance and Quality Control procedures.
- Received authorization to begin biological monitoring of streams for the city of Norman in support of their Lake Thunderbird monitoring program

OKLAHOMA CONSERVATION COMMISSION
OFFICE OF GEOGRAPHIC INFORMATION & TECHNICAL SERVICES DIVISION
MONTHLY SUMMARY
Mike Sharp, State Geographic Information Coordinator & Director
December, 2020

OGI & TS Activity

- Worked on various hardware and software support issues for OCC non-OMES computer systems.
- Followed up on and provided assistance regarding OMES helpdesk tickets submitted by OCC and District staff.
- Routine server, software and anti-virus and anti-spam maintenance on OGI computer systems.
- Worked on various office IT issues.
- Worked with various conservation districts on IT issues.
- Worked on Feral Hog Project
- Coordinated the State Charitable Campaign for the agency

Geographic Information System (GIS) Activity

- Provided GIS services to AML, WQ, Soil Health and Administration.

Office of Geographic Information/State Geographic Information Council

- Worked on OKMaps servers, software and data.
- Worked on compiling parcel data for statewide parcel data layer.
- Worked on plan to upgrade OKMaps servers and storage.
- Provided support to OKMaps users.
- Worked on NG911 administrative boundaries GIS layers, revisions to State NG911 GIS Standard and state 911 repository development.
- Worked on NG911 grants management
- Participated in MidAmerica GIS Consortium Clearinghouse Virtual Summit
- Attended SCAUG Virtual User Group Meeting
- Performed sonar analysis of injection well for Four-States Diversified Minerals in Picher.

**OKLAHOMA CONSERVATION COMMISSION
ABANDONED MINE LAND DIVISION MONTHLY SUMMARY**

Robert W. Toole, AML Program Director

January 4, 2021

AML Project Management

Fowler (Haskell County)

Construction was completed on December 11, 2020, at a cost of \$319,047.90. A total of 27.5 acres were reclaimed. Hazards eliminated included 1,193 linear feet of dangerous highwall, 1 hazardous water bodies, and 21.1 acres of spoil area.

Owen Cherokee West OSMRE Cooperative Project (Muskogee County)

Construction contract is in the process of being awarded to The Dill Company for \$154,845.92.

Loudermilk Phase 1 (Rogers County)

Construction contract is in the process of being awarded to Weaver Excavating, Inc., for \$256,488.40.

Taloka Creek South (Haskell County)

Authorization to Proceed with construction has been received from the Office of Surface Mining Reclamation and Enforcement. Construction contracting is in progress. Mandatory pre-bid conference was held November 30, 2020, and bid opening was held December 15, 2020.

Williams-Talala (Rogers County)

Authorization to Proceed with construction has been received from the Office of Surface Mining Reclamation and Enforcement. Construction contracting is in progress. Mandatory pre-bid conference will be January 5, 2021, and bid opening is scheduled for January 19.

Oldham (Haskell County)

Request to Office of Surface Mining Reclamation and Enforcement for Authorization to Proceed is ready to submit.

Moore South (Rogers County)

Construction has been completed, and site is vegetated.

McSpadden East (Rogers County)

Vegetation has been completed, and site is being monitored for management and maintenance.

Selrahc (Haskell County)

Vegetation has been completed, and site is being monitored for management and maintenance.

Moore North (Rogers County)

Construction and vegetation are completed and site is being monitored. Minor maintenance due to multiple heavy rain events has been completed. Release letter is pending.

McMillin-Graf (LeFlore County)

Vegetation has been completed, and site is being monitored for management and maintenance.

Loudermilk Phase 2 (Rogers County)

Final design was completed and accepted by AML. Environmental clearances are pending.

Robson (Wagoner County)

Design by AML staff pending additional Oklahoma Turnpike Authority (OTA) information and approval.

Davis (Wagoner County)

Design by AML staff in progress. Final design pending additional realty.

West Chelsea East (Rogers County)

Rights-of-entry received from all landowners and environmental clearances are pending. Design in progress by AML staff.

West Chelsea West (Rogers County)

Rights-of-entry are being solicited from landowners and environmental clearances are in progress. Design will be in-house by AML staff.

Woytas (Rogers County)

Realty verifications completed. Landowner meeting cancelled due to COVID considerations. Final design pending land rights. Adjoining landowners being individually contacted for Right of Entry.

Busby (Rogers County)

Design in progress by AML staff. Realty completed. Environmental clearances pending.

Williams (Rogers County)

Design in progress by AML staff. Realty completed. Environmental clearances pending.

AML Administration

- Underground mine mapping and inventory update: on-going.
- Surface mine assessments and inventory on-going in Coal County.
- AML data entry on OK Maps: on-going.
- Realty Research & Verification: on-going.
- Grant Management: on-going.
- Budget Management: on-going.
- Personnel Management: on-going.
- Equipment Management: on-going.
- Operations Management: on-going.
- Update federal Abandoned Mine Land Inventory System: on-going.
- Professional Development: Training schedule for 2021 has been released by OSMRE for the National Technical Training Program (NTTP) and the Technical Innovation and Professional Services (TIPS) courses. AML staff will be scheduled as needed.
- Conducted virtual AML staff meeting.
- Participated in virtual OCC full staff meeting.
- AML reauthorization is stalled but in good position at this time. A new bill introduced in the U.S. House, H.R. 2, the Moving Forward Act, incorporates our preferred bill, H.R. 4248, among other AML related bills.

OKLAHOMA CONSERVATION COMMISSION
CONSERVATION PROGRAMS DIVISION
Tammy Sawatzky, Director
January 4, 2021

Administration

- Reconciled O&M and rehab financial records.
- NRCS agreement management for remedial repairs and new construction.
- Participated in a principal staff teleconference.
- Participated in NRCS PDM teleconference.
- Participated in the OEM Hazard Mitigation Team teleconference.
- Participated in a National Watershed Coalition webinar.
- Claims processed:

	# of Claims	Amount
CPD Administration	14	\$120,020.51
Rehabilitation	2	4,047.28
Remedial	1	35,752.72
District O&M	27	16,910.00
TOTAL		\$176,730.51

Cost-Share Program

- Assistance provided Cost-Share Program assistance to 16 Conservation Districts:

Payne County	Woodward County	Beaver County	Central North Canadian River
Konawa	Bryan	Shawnee	Woods County
Muskogee County	Okmulgee County	Kiamichi	Osage County
Kingfisher County	Nowata County	Caney Valley	Alfalfa County
- The new Cost Share Program Coordinator Taylor Marshall started December 1.
- Completed and distributed the PY 20 final report.
- Made \$515,733.88 in CSPY 22 additional allocations to 34 districts. The total CSPY 20 allocations to districts is \$3,755,767.57.
- Claims processed:

# of Claims	# of Districts	Claim Amount		
<u>PY 21 Soil Health Initiative</u>				
15	10	\$44,285.23		
	Brush Management	15.1 acres	Pasture Planting	460 acres
	Cover Crop	460 acres	Range Seeding	21.6 acres
	Nutrient Management	263.61 acres	Residue Tillage Management	96.8 acres
			Well	1
<u>PY 22</u>				
38	22	\$143,145.94		
	Brush Management	830.57 acres	Pasture Planting	35.9 acres
	Fencing	8,223 lf	Pond	8,848 cy
	Heavy Use Area Protection	3,016 acres	Watering Facility	2
	Herbaceous Weed Control	1,140.55 acres	Well	1

Operation & Maintenance

- Technical, administrative, and legal/easement assistance to 25 Conservation Districts:
Grady County Garvin McClain County Logan County
Custer County Wagoner County South Caddo Dewey County
Pontotoc County Creek County Arbuckle South Caddo
Comanche County Washita County Alfalfa County East Canadian County
Hughes County Payne County Johnston County Washita County
Coal County North Fork of Red River Little River Pittsburg County
Cherokee County
- Continued new employee training for Garvin and McClain County CD's watershed aides.
- Attended the following conservation district board meetings: Grady County, Pontotoc County
- Assisted Noble County CD with watershed aide interviews.
- Conducted a pre-construction meeting for the construction project to decommission Bear Creek Site 3 in Custer County.
- Conducted a pre-construction meeting for the construction project to repair Caddo Creek Sites 22, 23, and 25 in Arbuckle CD.
- Conducted a pre-construction meeting for the construction project to repair Kadashan Bottom Channel 1 in Wagoner County.
- Moved equipment and tools out of the Chickasha Watershed Building to the Pauls Valley Watershed Building. Johnny Pelley will have a temporary office at the OSU research station in Chickasha until Grady County CD builds a new shop building.
- Approved O&M Funding Requests:

District	Project	Amount
Custer County	Bear 3 – 5 tin horns that will be installed by the County Commissioner to control drainage after decommissioning the site	\$ 7,500.00
Osage County	Multiple Sites – chemical brush control	3,500.00
	Cotton Coon Mission 5 – gravel for ingress/egress	1,500.00
Pittsburg County	Brushy Peaceable 20 – repair ingress/egress	1,706.38
Atoka County	Caney 6 – clean outlet pipe	1,500.00
South Caddo	Sugar 9 – clear trees in plunge basin	1,200.00

Watershed Rehabilitation and New Construction

- NRCS rehabilitation agreement management.
- Cottonwood 54 – construction began on phase 2.
- Administrative, technical and land rights assistance to:

Rehabilitation

Sequoyah County – Sallisaw 33 and Sallisaw 36
Town of Wilburton – Fourche Maline 7M
City of Perry – Upper Black Bear 62
Pontotoc County – Upper Clear Boggy 26
LeFlore County – Caston Mountain 1 and 2
East Canadian County – Uncle John 10

Logan County – Cottonwood 54
Town of Meeker – Quapaw 15
NFRR – Upper Elk 23D
Latimer County – Boiling Springs 1
Adair County – Scraper Hollow 2

New Construction

Okfuskee County – Okfuskee N-7
Love County – Lower Bayou 12

Pittsburg County – Brushy Peaceable 5